LABELLA Associates, D.P.C.
Engineering
Architecture
Environmental
Planning

Remedial Action Report

Location:

39 Jefferson Avenue
Perinton, New York

Prepared for:

Phillips Lytle, LLP
1400 First Federal Plaza
Rochester, New York 14614

LaBella Project No. 2160694

September 28, 2016

TABLE OF CONTENTS

1.0 INTRODUCTION & BACKGROUND 1
1.1 Site Description & History 1
1.2 Prior Investigations 1
1.3 Remedial Action Work Plan 2
2.0 REMEDIAL OBJECTIVES 2
3.0 REMEDIAL ACTION 2
3.1 Impacted Soil Excavation 2
3.2 Impacted Water Management 4
3.3 Confirmatory Soil Sampling 4
3.4 Particulate Air Monitoring Results 4
3.5 Regulatory Involvement 5
4.0 CONCLUSIONS 5

Figures
Figure 1A – Site Location Map
Figure 1B – Site Features
Figure 2 – Confirmatory Sampling Locations
Figure 3 – Excavation Limits and Depths
Figure 4 – Pre-Remediation Sampling Results

Tables
Table 1 – Remedial Excavation and Confirmatory Soil Sampling – Pesticide Analysis
Table 2 – Remedial Excavation and Confirmatory Soil Sampling – Select Metal Analysis

Appendix 1 Monroe County Department of Public Health Letter dated September 19, 2016
NYSDEC Email dated September 23, 2016
Appendix 2 Disposal Documentation
Appendix 3 Laboratory Reports

1.0 INTRODUCTION & BACKGROUND

LaBella Associates, D.P.C. (LaBella) has been retained by Phillips Lytle, PLLC to prepare this Remedial Action Report (RAR) detailing remedial actions performed at the property located at 39 Jefferson Avenue in the Town of Perinton, Monroe County, New York, hereinafter referred to as the "Site". Site Location Maps are included as Figures 1A and 1B.

1.1 Site Description & History

Based on the review of historical documents, the western portion of the Site appears to have been occupied by two (2) to three (3) greenhouses from the 1960's to the mid-1990's (refer to Figure 1B). While pesticides utilized during this time period in general are known to have included compounds such as dichlorodiphenyltrichloroethane (DDT). Records of pesticide use (e.g. type(s), methods, quantities, etc.) at the Site were not available.

The Site is currently undeveloped. Redevelopment of the Site for commercial offices with second-floor apartments is planned.

1.2 Prior Investigations

LaBella completed a Phase II Environmental Site Assessment (ESA) at the Site in February 2004 to investigate the former presence of greenhouses on the property and the associated potential for pesticide impacts to soils. The investigation included the excavation of two (2) test pits and collection and laboratory analysis of two (2) soil samples for pesticides The February 2004 Phase II ESA identified the presence of pesticides in soil between 0 to 6-inches (in) below ground surface (bgs) in both soil samples; however, these concentrations were below Technical and Administrative Guidance Memorandum (TAGM) 4046 Soil Cleanup Objectives (SCOs), which were the applicable comparison criteria at that time.

Subsequent to the 2004 sampling, a biocell was constructed at the Site in the approximate footprint of the former greenhouses associated with New York State Department of Environmental Conservation (NYSDEC) Spill #9503238. The biocell was constructed to remediate petroleum-impacted soils from a nearby property. Following rotation and sampling of the biocell, Spill #9503238 was closed by the NYSDEC in 2008. The remediated, former biocell soils were subsequently spread through the western portion of the Site for grading purposes. Plastic sheeting beneath the former biocell soils was left in place and perforated at the time of closure to allow precipitation to permeate.

Based on the findings of the February 2004 Phase II ESA and comparison of prior data to New York Codes, Rules and Regulations (NYCRR) Unrestricted Use SCOs (which replaced TAGM 4046 SCOs in 2006), LaBella conducted two (2) soil sampling studies in January and February 2016, respectively, to delineate pesticide impacts at the Site. The studies consisted of the advancement of a total of 25 test pits and laboratory analysis of soil samples for a combination of pesticides, metals and VOCs. The results revealed the presence of constituents including three (3) pesticides (DDT, 1,1-dichloro-2,2-bis(p-chlorophenyl) ethylene and dichlorodiphenyldichloroethane) and one (1) metal (mercury) detected above NYCRR Part 375-6.8(a) Unrestricted Use SCOs. It should be noted that 1,1-dichloro-2,2-bis(p-chlorophenyl) ethylene (DDE) and dichlorodiphenyldichloroethane (DDD) are also breakdown products of DDT. A summary of the delineation data and sample locations is included on attached Figure 4.

1.3 Remedial Action Work Plan

LaBella prepared a Remedial Action Work Plan (RAWP) for the Site in March 2016. The objective of the RAWP was to remove soils exhibiting pesticide concentrations above NYCRR Part 375-6.8(a) Unrestricted Use SCOs from the Site. Following review of the RAWP by the Town of Perinton, implementation of the plan began in May 2016.

The RAWP included a Site-specific Community Air Monitoring Plan (CAMP) which called for particulate air monitoring to be completed during any ground intrusive work completed at the Site associated with the remediation work. This monitoring was completed to provide additional measures of protection during the remediation work to any occupants of neighboring properties. The Site-specific CAMP was based on the air monitoring specified in the New York State Department of Health (NYSDOH) Generic CAMP (included as Appendix 1A of the DER-10 NYSDEC Technical Guidance for Site Investigation and Remediation dated May 2010).

2.0 REMEDIAL OBJECTIVES

The objectives of the remedial actions outlined in the RAWP were to:

- Remove pesticide and any arsenic or mercury containing soils impacted at concentrations above NYCRR Part 375 Unrestricted Use SCOs to the extent feasible and dispose of impacted soils at a NYSDEC Part 360-approved landfill.
- Complete particulate air monitoring in general accordance with the Site-specific CAMP included within the RAWP.

The RAWP was designed to provide long term effectiveness, permanently reduce the toxicity and mobility of contamination and reduce potential human health exposure.

3.0 REMEDIAL ACTION

3.1 Impacted Soil Excavation

Prior to excavation, composite soil samples were collected and submitted for waste characterization analysis. The analysis performed included Target Compound List (TCL) and Commissioner Policy 51 (CP-51) List Volatile Organic Compounds (VOCs), Pesticides, Herbicides and Resource Conservation and Recovery Act (RCRA) List Metals. A waste profile form was completed and submitted to Waste Management for approval of material as Alternate Daily Cover at High Acres Landfill in Perinton, New York. The waste profile was approved and designated 116321NY.

Prior to removing pesticide-impacted soils located beneath the former biocell soils (refer to Section 1.2), the former biocell soils were first excavated and staged on-site for future reuse as backfill. Segregation of the biocell soils was based on visual observations. Specifically, the former biocell soils were initially separated from the underlying “native soil” by plastic sheeting and generally consisted of brown/tan, sandy silts with some gravel while the top few inches of the “native” material generally consisted of dark brown and gray sandy silts with little gravel. Care was taken to track the location of segregated and staged biocell soils at the Site.

Based on the relatively limited space available at the Site, the excavation was completed in two (2) stages. The eastern half of the excavation work was completed in May and June 2016 while the western half of the excavation work was completed in July and August 2016.

Based on the nature of pesticides and the lack of field screening methods available for these compounds, confirmatory soil sample results determined the excavation extent and depths. When pesticides were found to be in exceedence of NYSDEC Unrestricted Use SCOs in confirmatory samples, additional soil was removed from sample areas, laterally and/or vertically. Refer to Section 3.3 for additional information regarding confirmatory soil sampling.

Remedial actions were initiated on May 9, 2016. Confirmatory sample locations were identified with a Trimble GeoExplorer GPS unit and are depicted on Figure 2. The final limits of the remedial excavation with the associated depths below original ground surface are depicted on Figure 3. A total of twelve (12) days of soil shipment operations took place at the Site. The dates of these events and quantities of impacted soils removed by day are summarized in the table below:

Excavated Material Quantities

Date	Tons Shipped	Daily Load Count
5/12/2016	424.21	19
5/13/2016	422.83	18
5/20/2016	569.72	25
6/16/2016	523.5	17
6/27/2016	63.76	3
7/13/2016	543.34	22
7/14/2016	518.9	19
7/15/2016	37.64	2
7/22/2016	295.65	12
7/28/2016	124.52	3
8/10/2016	90.81	4
8/18/2016	76.56	2
Total	**3691.44**	**146**

The remedial excavation extended to a maximum depth of approximately 3 feet below ground surface in areas generally located on the eastern portion of the Site parcel (refer to Figure 3). During the remedial work, a LaBella Environmental Geologist oversaw the excavation of pesticide-impacted soil and completed confirmatory sampling. A total of 3,691.44 tons of non-hazardous pesticide-impacted soil was removed from the Site as part of the implementation of the RAWP. The excavated impacted soils were loaded into NYSDEC Part 364-permitted dump trucks and transported to High Acres Landfill in Perinton, New York, a NYSDEC Part 360 Permitted facility, for disposal. Copies of waste manifests and landfill weight tickets are attached in Appendix 2.

3.2 Impacted Water Management

Standing water was not encountered in the remedial excavation; as such, excavation dewatering was not required.

3.3 Confirmatory Soil Sampling

During completion of the remedial excavation, confirmatory soil samples were collected from excavation sidewalls and bottoms in general accordance with the RAWP. Sample locations are depicted on Figure 2. Sample locations depicted on Figure 2 with orange shading indicate that NYSDEC comparison criteria were exceeded, and as such, further excavation took place in those areas. Sample locations depicted on Figure 2 with green shading exceeded NYSDEC comparison criteria, but further excavation was not possible due to Site constraints and property boundaries.

Samples were submitted under standard chain-of-custody procedures to Alpha Analytical of Westborough, Massachusetts for analysis of total arsenic, total mercury and pesticides, by United States Department of Environmental Protection's (USEPA) analytical methods 6010, 7471 and 8081, respectively. In total, nine (9) confirmatory sampling events took place at the Site. Laboratory analytical data is summarized in attached Table 1. Sample columns with the title block shaded indicate sample locations with initial results in exceedence of Unrestricted Use SCOs prior to further excavation. As shown in Table 1, several pesticides were initially detected in numerous samples above Unrestricted Use SCOs; specifically, dieldrin, 4,4'-DDE, 4,4'-DDD, and 4,4'-DDT. Areas with samples in exceedence of SCOs (with the below-noted exceptions) were excavated further, laterally and/or vertically until confirmatory samples were obtained at concentrations below comparison criteria for these compounds. Copies of the laboratory reports are included in Appendix 3.

Laboratory analysis of samples SW-32, SW-33, SW-59, SW-63, SW-64 and SW-65 identified the presence of at least one (1) pesticide at a concentration above Unrestricted Use SCOs but below Restricted Residential SCOs. During the excavation of the southern sidewall in the vicinity of SW-32 and SW-33, large tree roots were encountered at a depth of approximately 1-ft bgs. These roots are connected to large trees located along the southern property line, within approximately 5-ft of sample locations SW-32 and SW-33 (refer to Figures 2 and 3). Due to the presence of the tree roots, the potential for destabilization of the root system if additional excavation was completed in this area of the Site and the proximity to the southern property line, additional excavation was not completed in the vicinity of SW-32 and SW-33.

Samples SW-59 and SW-63 through SW-65 were collected from the immediate vicinity of the western property line. Based on the close proximity of the property line to these sample locations, additional excavation in these select areas was infeasible. The western adjacent property is currently utilized for commercial purposes but appears to have been previously utilized as an agricultural nursery and was developed with greenhouses similar to those previously located at the Site (refer to Figure 1B).

3.4 Particulate Air Monitoring Results

Particulate air monitoring was completed at the Site during subsurface remediation work in general accordance with the Site-specific CAMP included as part of the RAWP (refer to Section 1.3). Three (3) air monitoring stations were utilized each day at the Site. One (1) station was located at an upwind location (typically along the western property line) and the other two (2) stations were generally located along property lines bordering residential properties and downwind of remedial excavation activities.

Each station consisted of a TSI® DustTrak™ II Aerosol Monitor 8530 within a protective enclosure. The monitors were used to measure particulate in ambient air as 15-minute averages.

Background concentrations of particulates were measured each day at each monitoring location to establish Site background levels for that day. In addition to the air monitoring units, fugitive dust migration was visually assessed during the soil excavation activities. Per the Site-specific CAMP, if the downwind particulate level was 150 micrograms per cubic meter (ug/m^3) greater than background levels for a 15-minute period or if airborne dust was observed leaving the work area, then dust suppression techniques were employed. Dust suppression methods employed at the Site included covering areas with straw mulch when not being disturbed and wetting of soils with potable water.

Exceedences of dust thresholds were not detected at the Site during the remedial work with the exception of one (1) instance on June 29, 2016. Specifically, a 15-minute average of 0.205- mcg/m^3 was measured in the upwind monitoring station the afternoon of June 29, 2016. This reading was slightly above the dust threshold of approximately 0.150-ug/m^3. However, this monitoring station was located along the western property line (i.e., upwind of excavation activities) and appeared to be associated with dust coming from the adjacent commercial property's parking lot rather than fugitive dust associated with remediation activities. Elevated particulate readings were not identified in the downwind monitoring stations at this time or at any other time during the implementation of the RAWP.

3.5 Regulatory Involvement

Following completion of the remedial excavation work and receipt of all confirmatory soil sample data, data and mapping was provided to the Town of Perinton and the Monroe County Department of Public Health (MCDOH) for review. In a letter dated September 19, 2016, the MCDOH concluded that "the site has been remediated to applicable standards and…there is not a public health concern from residual soil contamination if the property is developed as proposed." A copy of the letter obtained by the Town of Perinton from the MCDOH is included in Appendix 1.

The Town of Perinton also forwared the soil sample data and mapping to NYSDEC. While noting that NYSDEC was not formally involved with the remediation, NYSDEC observed that the data indicated that the soils are below both Restricted Residential and the more stringent Residential Use SCOs and that there is no indication of a source are a on the Site. A copy of the email from NYSDEC is included in Appendix 1.

4.0 CONCLUSIONS

LaBella has performed remedial actions on behalf of Phillips Lytle, PLLC at 39 Jefferson Avenue in the Town of Perinton, Monroe County, New York. Remedial actions performed at the Site included the excavation and off-Site disposal of a total of 3,691.44 tons of non-hazardous pesticide-impacted soil from the Site. The approximate area of the final excavation footprint was 32,000 sq-ft (refer to Figure 2).

Laboratory analysis of post-excavation confirmatory soil samples indicate that targeted pesticides are below their respective Unrestricted Use SCOs, with the exception of two (2) sidewall sections on the central-southern and western borders of the Site. As previously noted, one (1) or more pesticides were detected above Unrestricted Use SCOs in several confirmatory samples collected from these locations but further excavation was not possible in these areas due to Site constraints and/or property boundaries. Concentrations of pesticides in these samples were not detected above Restricted Residential or the more

stringent Residential SCOs. As such, the MCDOH concluded that these residual impacts are not a public health concern.

Based on the remedial excavation work completed at the Site, additional investigation or remedial measures are not warranted at the Site.

A copy of all information collected during this assessment, including maps, notes, analytical data and other material will be kept on file at the offices of LaBella Associates, D.P.C. This information is available upon the request.

J:\Phillips Lytle\2160694 - 39 Jefferson Ave Soil Remediation\Reports\Rar\Rar - 39 Jefferson Ave2016.09.28.Docx

FIGURES

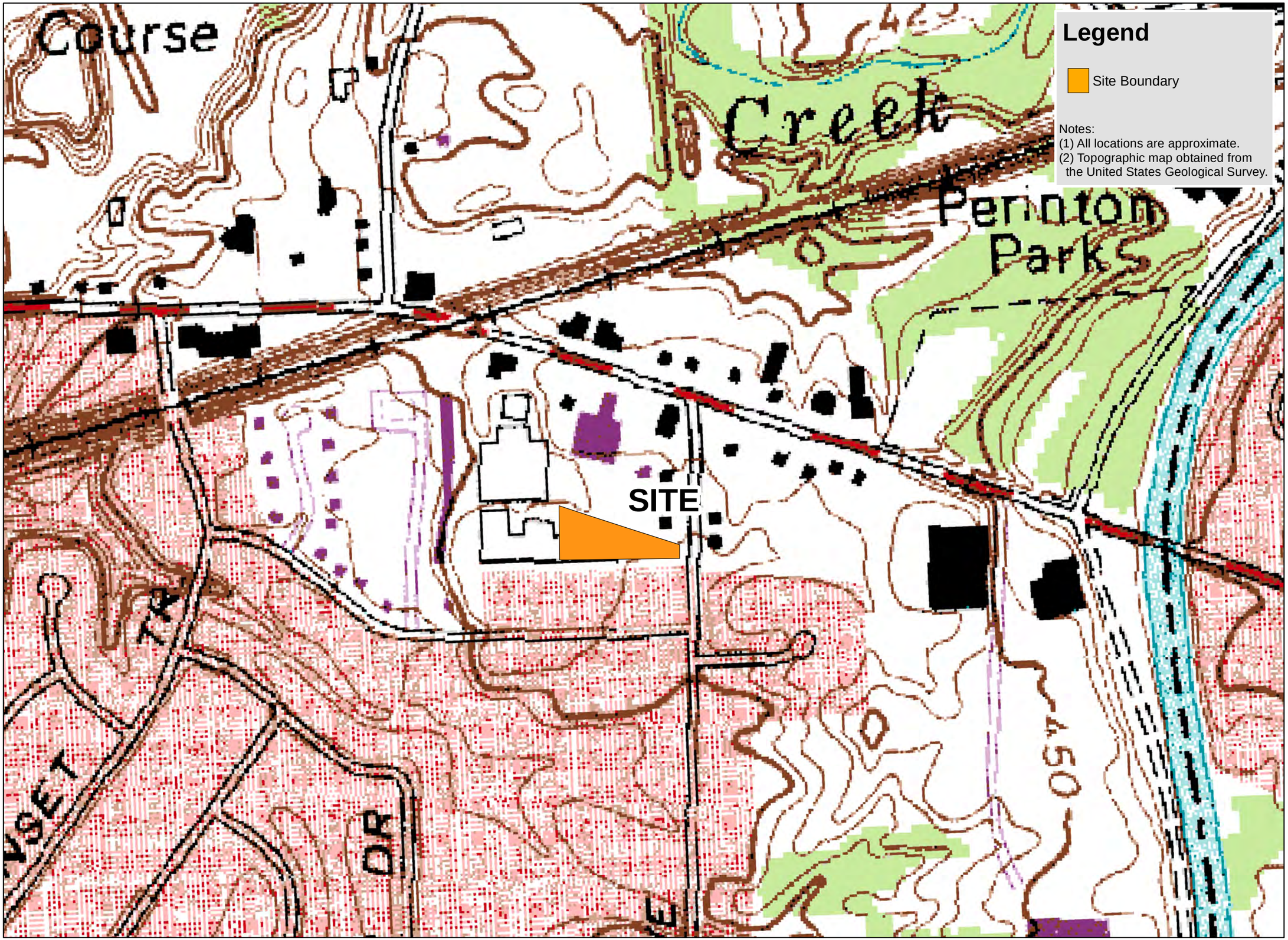

LABELLA
Associates, D.P.C.
300 STATE STREET
ROCHESTER, NY 14614
P: (585) 454-6110
F: (585)454-3066
www.labellapc.com
COPYRIGHT 2003

Remedial Action Report

39 Jefferson Avenue
Perinton, NY

Site Location Map

N
W E
S

0 200 400
Feet

1 inch = 300 feet

Intended to print as 11" x 17" size.

2160694

FIGURE 1A

Path: J:\Phillips Lytle\2160694 - 39 Jefferson Ave Soil Remediation\Drawings\Summary Report\Figure 1 - Topo.mxd

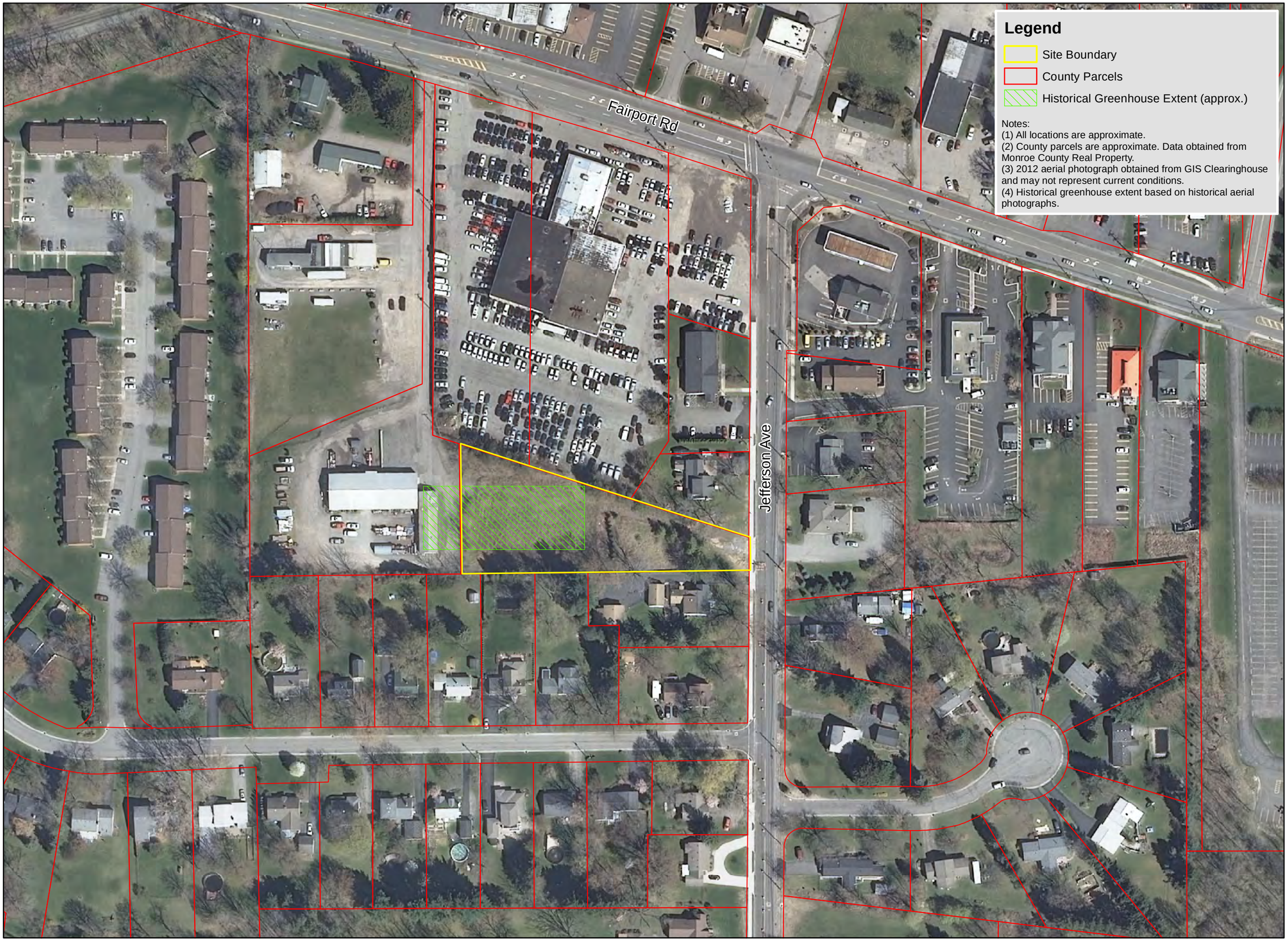

LABELLA Associates, D.P.C.
300 STATE STREET
ROCHESTER, NY 14614
P: (585) 454-6110
F: (585)454-3066
www.labellapc.com
COPYRIGHT 2003

Remedial Action Report

39 Jefferson Avenue
Perinton, NY

Site Location Map

N
W E
S

0 75 150
Feet

1 inch = 125 feet

Intended to print as 11" x 17" size.

2160694

FIGURE 1B

Path: J:\Phillips Lytle\2160694 - 39 Jefferson Ave Soil Remediation\Drawings\Summary Report\Figure 2 - Aerial.mxd

PRIVILEGED & CONFIDENTIAL

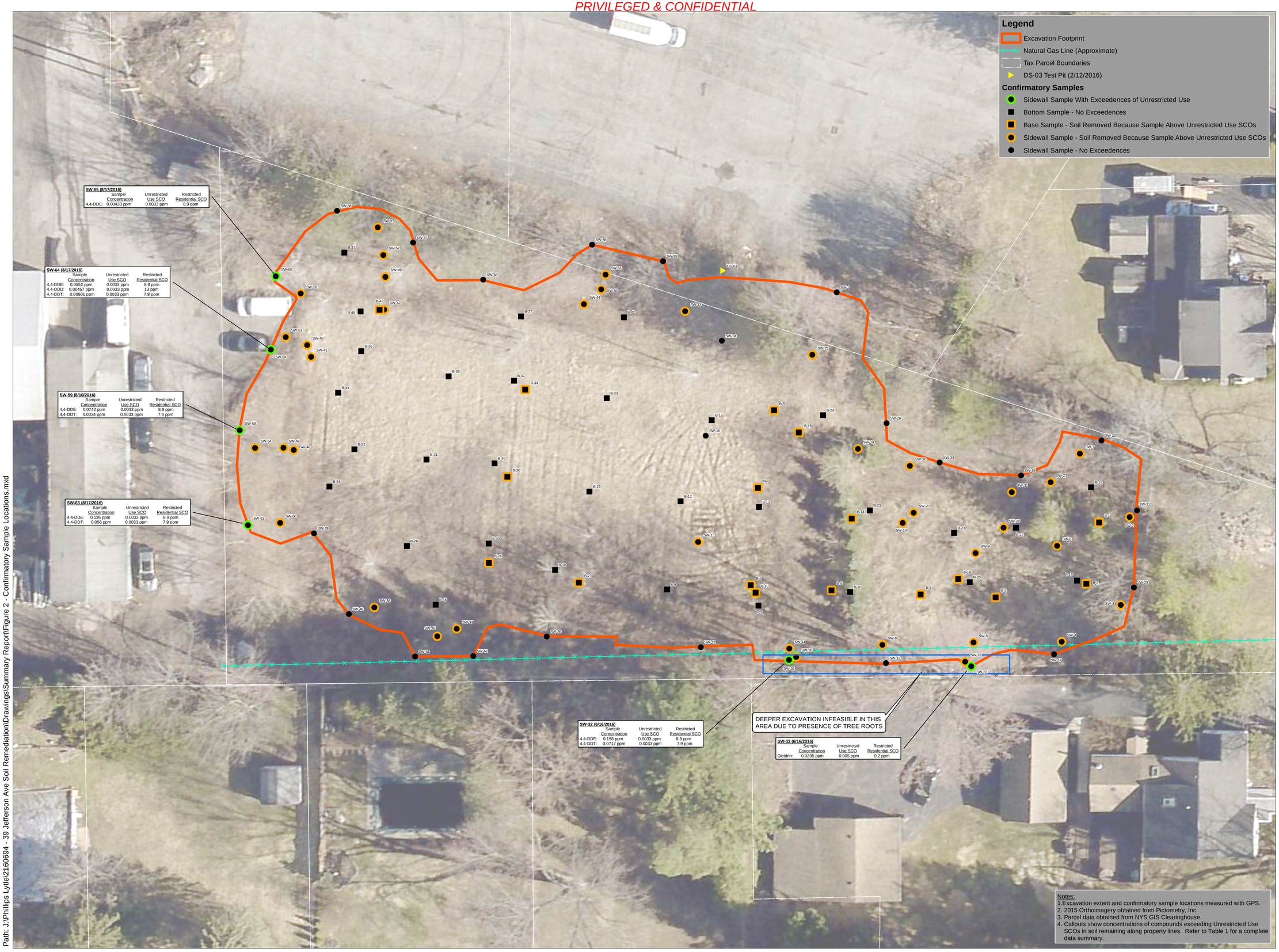

LABELLA Associates, D.P.C.
300 STATE STREET
ROCHESTER, NY 14614
P: (585) 454-6110
F: (585)454-3066
www.labellapc.com

COPYRIGHT 2003

Remedial Action Report

Address:

39 Jefferson Road
Perinton, New York

Title:

Excavation Extent and Confirmatory Sampling

N W E S

0 15 30
Feet

1 inch = 15 feet
Intended to print as ANSI D.

2160694

FIGURE 2

Path: J:\Phillips Lytle\2160694 - 39 Jefferson Ave Soil Remediation\Drawings\Summary Report\Figure 2 - Confirmatory Sample Locations.mxd

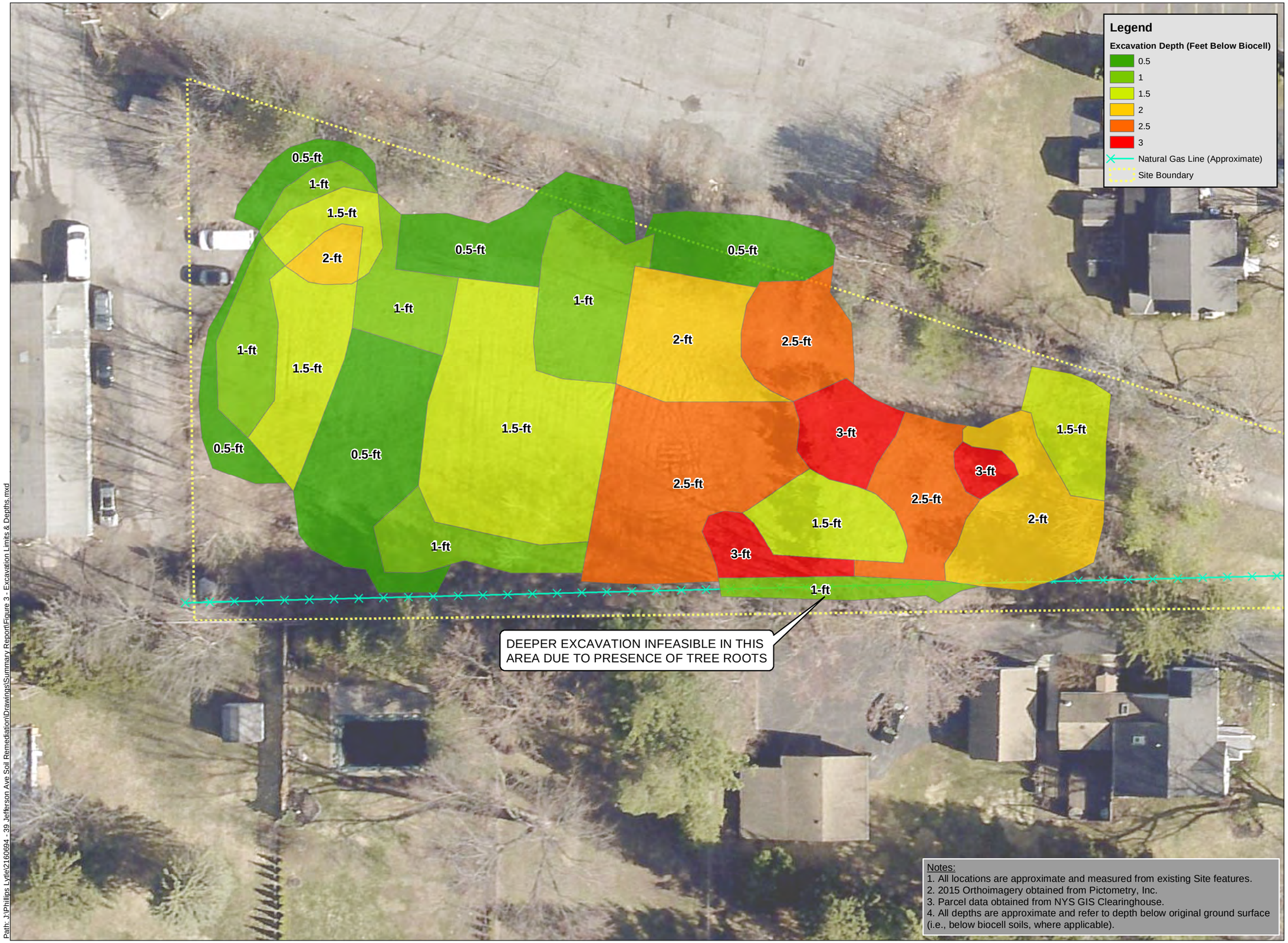

Notes:
1. All locations are approximate and measured from existing Site features.
2. 2015 Orthoimagery obtained from Pictometry, Inc.
3. Parcel data obtained from NYS GIS Clearinghouse.
4. All depths are approximate and refer to depth below original ground surface (i.e., below biocell soils, where applicable).

LABELLA Associates, D.P.C.
300 STATE STREET
ROCHESTER, NY 14614
P: (585) 454-6110
F: (585)454-3066
www.labellapc.com
COPYRIGHT 2003

Remedial Action Report

Address:

39 Jefferson Road
Perinton, New York

Title:

Excavation Limits and Depths

N
W E
S

0 15 30
Feet

1 inch = 30 feet
Intended to print as 11" x 17".

2160694

FIGURE 3

Path: J:\Phillips Lytle\2160694 - 39 Jefferson Ave Soil Remediation\Drawings\Summary Report\Figure 3 - Excavation Limits & Depths.mxd

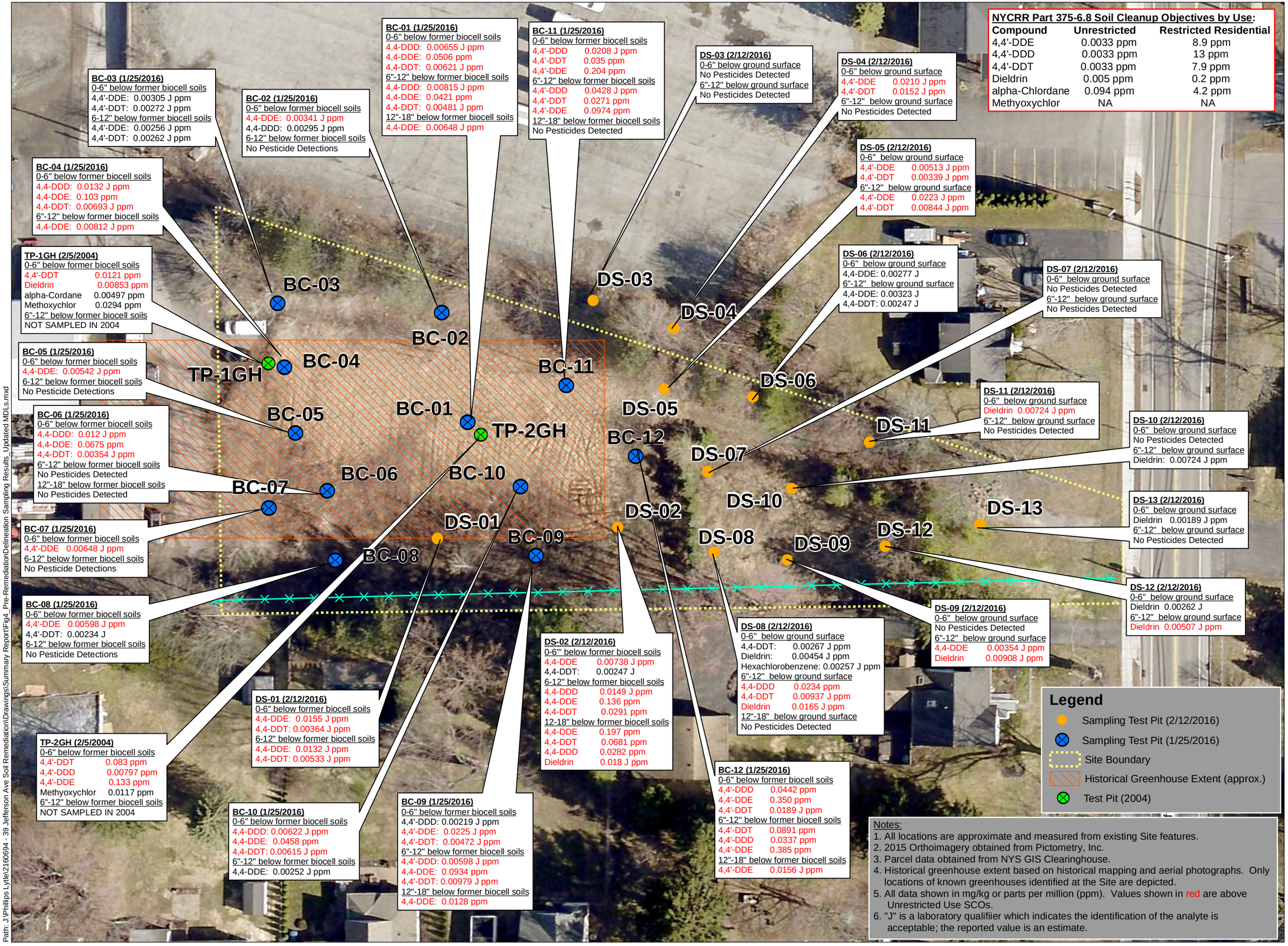

NYCRR Part 375-6.8 Soil Cleanup Objectives by Use:

Compound	Unrestricted	Restricted Residential
4,4'-DDE	0.0033 ppm	8.9 ppm
4,4'-DDD	0.0033 ppm	13 ppm
4,4'-DDT	0.0033 ppm	7.9 ppm
Dieldrin	0.005 ppm	0.2 ppm
alpha-Chlordane	0.094 ppm	4.2 ppm
Methoxychlor	NA	NA

BC-03 (1/25/2016)
0-6" below former biocell soils
4,4'-DDE: 0.00305 J ppm
4,4'-DDT: 0.00272 J ppm
6-12" below former biocell soils
4,4'-DDE: 0.00256 J ppm
4,4'-DDT: 0.00262 J ppm

BC-02 (1/25/2016)
0-6" below former biocell soils
4,4-DDE: 0.00341 J ppm
4,4-DDD: 0.00295 J ppm
6-12" below former biocell soils
No Pesticide Detections

BC-01 (1/25/2016)
0-6" below former biocell soils
4,4-DDD: 0.00655 J ppm
4,4-DDE: 0.0506 ppm
4,4-DDT: 0.00621 J ppm
6"-12" below former biocell soils
4,4-DDD: 0.00815 J ppm
4,4-DDE: 0.0421 ppm
4,4-DDT: 0.00481 J ppm
12"-18" below former biocell soils
4,4-DDE: 0.00648 J ppm

BC-11 (1/25/2016)
0-6" below former biocell soils
4,4'-DDD 0.0208 J ppm
4,4'-DDT 0.035 ppm
4,4'-DDE 0.204 ppm
6"-12" below former biocell soils
4,4'-DDD 0.0428 J ppm
4,4'-DDT 0.0271 ppm
4,4'-DDE 0.0974 ppm
12"-18" below former biocell soils
No Pesticides Detected

DS-03 (2/12/2016)
0-6" below ground surface
No Pesticides Detected
6"-12" below ground surface
No Pesticides Detected

DS-04 (2/12/2016)
0-6" below ground surface
4,4'-DDE 0.0210 J ppm
4,4'-DDT 0.0152 J ppm
6"-12" below ground surface
No Pesticides Detected

BC-04 (1/25/2016)
0-6" below former biocell soils
4,4-DDD: 0.0132 J ppm
4,4-DDE: 0.103 ppm
4,4-DDT: 0.00693 J ppm
6"-12" below former biocell soils
4,4-DDE: 0.00812 J ppm

DS-05 (2/12/2016)
0-6" below ground surface
4,4'-DDE 0.00513 J ppm
4,4'-DDT 0.00339 J ppm
6"-12" below ground surface
4,4'-DDE 0.0223 J ppm
4,4'-DDT 0.00844 J ppm

TP-1GH (2/5/2004)
0-6" below former biocell soils
4,4'-DDT 0.0121 ppm
Dieldrin 0.00853 ppm
alpha-Cordane 0.00497 ppm
Methoxychlor 0.0294 ppm
6"-12" below former biocell soils
NOT SAMPLED IN 2004

DS-06 (2/12/2016)
0-6" below ground surface
4,4-DDE: 0.00277 J
6"-12" below ground surface
4,4-DDE: 0.00323 J
4,4-DDT: 0.00247 J

DS-07 (2/12/2016)
0-6" below ground surface
No Pesticides Detected
6"-12" below ground surface
No Pesticides Detected

BC-05 (1/25/2016)
0-6" below former biocell soils
4,4-DDE: 0.00542 J ppm
6-12" below former biocell soils
No Pesticide Detections

DS-11 (2/12/2016)
0-6" below ground surface
Dieldrin 0.00724 J ppm
6"-12" below ground surface
No Pesticides Detected

BC-06 (1/25/2016)
0-6" below former biocell soils
4,4-DDD: 0.012 J ppm
4,4-DDE: 0.0675 ppm
4,4-DDT: 0.00354 J ppm
6"-12" below former biocell soils
No Pesticides Detected
12"-18" below former biocell soils
No Pesticides Detected

DS-10 (2/12/2016)
0-6" below ground surface
No Pesticides Detected
6"-12" below ground surface
Dieldrin: 0.00724 J ppm

DS-13 (2/12/2016)
0-6" below ground surface
Dieldrin 0.00189 J ppm
6"-12" below ground surface
No Pesticides Detected

BC-07 (1/25/2016)
0-6" below former biocell soils
4,4'-DDE 0.00648 J ppm
6-12" below former biocell soils
No Pesticide Detections

DS-12 (2/12/2016)
0-6" below ground surface
Dieldrin 0.00262 J
6"-12" below ground surface
Dieldrin 0.00507 J ppm

BC-08 (1/25/2016)
0-6" below former biocell soils
4,4'-DDE 0.00598 J ppm
4,4'-DDT: 0.00234 J
6-12" below former biocell soils
No Pesticide Detections

DS-09 (2/12/2016)
0-6" below ground surface
No Pesticides Detected
6"-12" below ground surface
4,4-DDE 0.00354 J ppm
Dieldrin 0.00908 J ppm

DS-02 (2/12/2016)
0-6"' below former biocell soils
4,4-DDE 0.00738 J ppm
4,4-DDT: 0.00247 J
6-12" below former biocell soils
4,4-DDD 0.0149 J ppm
4,4-DDE 0.136 ppm
4,4-DDT 0.0291 ppm
12-18" below former biocell soils
4,4-DDE 0.197 ppm
4,4-DDT 0.0681 ppm
4,4-DDD 0.0282 ppm
Dieldrin 0.018 J ppm

DS-08 (2/12/2016)
0-6" below ground surface
4,4-DDT: 0.00267 J ppm
Dieldrin: 0.00454 J ppm
Hexachlorobenzene: 0.00257 J ppm
6"-12" below ground surface
4,4-DDD 0.0234 ppm
4,4-DDT 0.00937 J ppm
Dieldrin 0.0165 J ppm
12"-18" below ground surface
No Pesticides Detected

DS-01 (2/12/2016)
0-6" below former biocell soils
4,4-DDE: 0.0155 J ppm
4,4-DDT: 0.00364 J ppm
6-12" below former biocell soils
4,4-DDE: 0.0132 J ppm
4,4-DDT: 0.00533 J ppm

TP-2GH (2/5/2004)
0-6" below former biocell soils
4,4'-DDT 0.083 ppm
4,4'-DDD 0.00797 ppm
4,4'-DDE 0.133 ppm
Methyoxychlor 0.0117 ppm
6"-12" below former biocell soils
NOT SAMPLED IN 2004

BC-12 (1/25/2016)
0-6" below former biocell soils
4,4'-DDD 0.0442 ppm
4,4'-DDE 0.350 ppm
4,4'-DDT 0.0189 J ppm
6"-12" below former biocell soils
4,4'-DDT 0.0891 ppm
4,4'-DDD 0.0337 ppm
4,4'-DDE 0.385 ppm
12"-18" below former biocell soils
4,4'-DDE 0.0156 J ppm

BC-10 (1/25/2016)
0-6" below former biocell soils
4,4-DDD: 0.00622 J ppm
4,4-DDE: 0.0458 ppm
4,4-DDT: 0.00615 J ppm
6"-12" below former biocell soils
4,4-DDE: 0.00252 J ppm

BC-09 (1/25/2016)
0-6" below former biocell soils
4,4'-DDD: 0.00219 J ppm
4,4'-DDE: 0.0225 J ppm
4,4'-DDT: 0.00472 J ppm
6"-12" below former biocell soils
4,4'-DDD: 0.00598 J ppm
4,4-DDE: 0.0934 ppm
4,4'-DDT: 0.00979 J ppm
12"-18" below former biocell soils
4,4-DDE: 0.0128 ppm

Legend
- Sampling Test Pit (2/12/2016)
- Sampling Test Pit (1/25/2016)
- Site Boundary
- Historical Greenhouse Extent (approx.)
- Test Pit (2004)

Notes:
1. All locations are approximate and measured from existing Site features.
2. 2015 Orthoimagery obtained from Pictometry, Inc.
3. Parcel data obtained from NYS GIS Clearinghouse.
4. Historical greenhouse extent based on historical mapping and aerial photographs. Only locations of known greenhouses identified at the Site are depicted.
5. All data shown in mg/kg or parts per million (ppm). Values shown in red are above Unrestricted Use SCOs.
6. "J" is a laboratory qualifiier which indicates the identification of the analyte is acceptable; the reported value is an estimate.

LABELLA Associates, D.P.C.
300 STATE STREET
ROCHESTER, NY 14614
P: (585) 454-6110
F: (585)454-3066
www.labellapc.com
COPYRIGHT 2003

Remedial Action Report

Address:

39 Jefferson Avenue
Perinton, New York

Title:

Pre-Remediation Sampling Results

N
W E
S

0 20 40
Feet

1 inch = 40 feet
Intended to print as 11" x 17".

2160694

FIGURE 4

Path: J:\Phillips Lytle\2160694 - 39 Jefferson Ave Soil Remediation\Drawings\Summary Report\Fig4_Pre-Remediation Delineation Sampling Results_Updated MDLs.mxd

TABLES

39 Jefferson Avenue
Perinton, NY

Table 1
Remedial Excavation and Confirmatory Soil Sampling
Pesticides Analysis Results
Results in milligrams per kilogram (mg/kg) or parts per million (ppm)

Sample ID	**NY Restricted Residential Use SCOs Table 375-6.8(b)**	**NY Unrestricted Use SCOs Table 375-6.8(a)**	**B-1**	**B-2**	**B-3**	**B-4**	**B-5**	**B-6**	**B-7**	**B-8**	**SW-1**	**SW-2**	**SW-3**	**SW-4**	**SW-5**	**SW-6**	**SW-7**	**SW-8**
Date Collected			**5/11/2016**	**5/11/2016**	**5/11/2016**	**5/11/2016**	**5/12/2016**	**5/12/2016**	**5/13/2016**	**5/13/2016**	**5/11/2016**	**5/11/2016**	**5/11/2016**	**5/11/2016**	**5/11/2016**	**5/11/2016**	**5/11/2016**	**5/11/2016**
Sample Type			**Base**	**Base**	**Base**	**Base**	**Base**	**Base**	**Base**	**Base**	**Sidewall**	**Sidewall**	**Sidewall**	**Sidewall**	**Sidewall**	**Sidewall**	**Sidewall**	**Sidewall**
Excavation Side			**East**	**East**	**East**	**East**	**East**	**East**	**East**	**East**	**East**	**East**	**East**	**East**	**East**	**East**	**East**	**East**
Analyte			**Result**	**Result**	**Result**	**Result**	**Result**	**Result**	**Result**	**Result**	**Result**	**Result**	**Result**	**Result**	**Result**	**Result**	**Result**	**Result**
Delta-BHC	100	0.04	<0.00039	<0.000381	<0.000373	<0.000369	<0.000348	<0.000344	<0.000334	<0.000336	<0.00035	<0.000373	<0.000384	<0.000399	<0.000378	<0.000369	<0.000355	<0.000395
Lindane	1.3	0.1	<0.00037	<0.000363	<0.000355	<0.000351	<0.000331	<0.000327	<0.000318	<0.000319	<0.000333	<0.000355	<0.000365	<0.000379	<0.00036	<0.000351	<0.000338	<0.000375
Alpha-BHC	0.48	0.02	<0.000235	<0.00023	<0.000225	<0.000223	<0.00021	<0.000208	<0.000202	<0.000203	<0.000212	<0.000225	<0.000232	<0.000241	<0.000228	<0.000223	<0.000214	<0.000238
Beta-BHC	0.36	0.036	<0.000754	<0.000739	<0.000722	<0.000715	<0.000674	<0.000666	<0.000647	<0.00065	<0.000679	<0.000722	<0.000743	<0.000772	<0.000732	<0.000715	<0.000687	<0.000764
Heptachlor	2.1	0.042	<0.000446	<0.000437	<0.000427	<0.000423	<0.000399	<0.000394	<0.000382	<0.000384	<0.000401	<0.000427	<0.000439	<0.000457	<0.000433	<0.000423	<0.000406	<0.000452
Aldrin	0.097	0.005	<0.0007	<0.000686	<0.000671	<0.000664	<0.000626	<0.000618	<0.0006	<0.000604	<0.00063	<0.000671	<0.00069	<0.000717	<0.00068	<0.000664	<0.000638	<0.00071
Heptachlor epoxide	Not Listed	Not Listed	**0.0026 J**	**0.00349 J**	**0.00489**	**0.00455**	<0.001	**0.00227 J**	**0.00222 J**	**0.00366 P**	<0.00101	<0.00107	**0.00285 J**	**0.00225 J**	**0.0227**	**0.00525**	**0.00147 J**	**0.00113 J**
Endrin	11	0.014	<0.00034	<0.000333	<0.000326	<0.000322	<0.000304	<0.0003	<0.000291	<0.000293	<0.000306	<0.000326	<0.000335	<0.000348	<0.00033	<0.000322	<0.00031	<0.000344
Endrin aldehyde	Not Listed	Not Listed	<0.00087	<0.000852	<0.000834	<0.000825	<0.000778	<0.000768	<0.000746	<0.00075	<0.000783	<0.000834	<0.000857	<0.000891	<0.000845	<0.000825	<0.000793	<0.000882
Endrin ketone	Not Listed	Not Listed	<0.000512	<0.000502	<0.000491	<0.000486	<0.000458	<0.000452	<0.000439	<0.000441	<0.000461	<0.000491	<0.000505	<0.000524	<0.000497	<0.000486	<0.000467	<0.000519
Dieldrin	0.2	0.005	**0.0344**	**0.0105**	**0.00621**	**0.00989**	<0.000556	<0.000549	**0.000781 J**	**0.000811 J**	**0.000846 J**	**0.00235**	**0.00525**	**0.00921**	**0.0579**	**0.0403**	**0.00732**	**0.00185**
4,4'-DDE	8.9	0.0033	**0.00142 J**	**0.0029**	**0.00886**	**0.0502**	**0.0818**	**0.133**	**0.178 E**	**0.33 E**	<0.000414	**0.00317**	**0.00267**	**0.00228**	**0.00887**	**0.0972**	**0.00372**	**0.0068**
4,4'-DDD	13	0.0033	<0.00071	<0.000695	<0.00068	**0.00267**	<0.000634	**0.0247**	**0.0147**	**0.0343**	<0.000638	<0.00068	<0.000699	<0.000726	<0.000689	<0.000673	<0.000647	<0.000719
4,4'-DDT	7.9	0.0033	<0.0016	**0.00212 J**	**0.00245 J**	**0.00858**	**0.0411**	**0.0369**	**0.0191**	**0.0476**	**0.0026 J**	**0.00387 P**	**0.00247 J**	**0.00247 J**	**0.00436**	**0.0225**	**0.00299 J**	**0.00404**
Endosulfan I	24	2.4	<0.00047	<0.00046	<0.00045	<0.000446	<0.00042	<0.000415	<0.000403	<0.000405	<0.000423	<0.00045	<0.000463	<0.000481	<0.000456	<0.000446	<0.000428	<0.000476
Endosulfan II	24	2.4	<0.000665	<0.000651	<0.000637	<0.00063	<0.000594	<0.000587	<0.00057	<0.000573	<0.000598	<0.000637	<0.000655	<0.000681	<0.000645	<0.00063	<0.000606	<0.000674
Endosulfan sulfate	24	2.4	<0.000394	<0.000386	<0.000378	<0.000374	<0.000353	<0.000348	<0.000338	<0.00034	<0.000355	<0.000378	<0.000389	<0.000404	<0.000383	<0.000374	<0.00036	<0.0004
Methoxychlor	Not Listed	Not Listed	<0.00116	<0.00114	<0.00111	<0.0011	<0.00104	<0.00102	<0.000995	<0.001	<0.00104	<0.00111	<0.00114	<0.00119	<0.00113	<0.0011	<0.00106	<0.00118
Toxaphene	Not Listed	Not Listed	<0.0104	<0.0102	<0.01	<0.0099	<0.00934	<0.00922	<0.00895	<0.009	<0.0094	<0.01	<0.0103	<0.0107	<0.0101	<0.0099	<0.00952	<0.0106
cis-Chlordane	4.2	0.094	**0.00172 J**	<0.000678	<0.000664	<0.000657	<0.000619	<0.000612	<0.000594	<0.000597	<0.000623	<0.000664	**0.0015 J**	**0.00193 J**	**0.00186 J**	<0.000657	<0.000632	**0.00093 J**
trans-Chlordane	Not Listed	Not Listed	<0.000656	<0.000643	<0.000629	**0.000644 J**	<0.000587	<0.00058	<0.000563	<0.000566	<0.000591	<0.000629	<0.000647	**0.00174 J**	**0.0011 J**	<0.000622	<0.000598	<0.000665
Chlordane	Not Listed	Not Listed	<0.00659	<0.00645	<0.00631	<0.00625	<0.00589	<0.00582	<0.00565	<0.00568	<0.00593	<0.00631	<0.00649	<0.00675	<0.0064	<0.00625	<0.006	<0.00668

NOTES:
Pesticide analysis completed by USEPA Method 8081.
Bold text indicates value detected above laboratory method detection limit.
Orange highlighted cells indicate value above NY Unrestricted Use SCOs Table 375-6.8(a).
"SCO" refers to Soil Cleanup Objective
"NA" indicates not applicable.
"J" indicates estimated value. The Target analyte concentration is below the quantitation limit (RL), but above the Method Detection Limit (MDL).
"E" indicates the concentration of analyte exceeds the range of the calibration curve and/or linear range of the instrument
"P" indicates the RPD between the results for the two columns exceeds the method-specified criteria.
"I" indicates the lower value for the two columns has been reported due to obvious interference.
All units in mg/kg (ppm)
Hashed fill indicates sample location removed as part of subsequent excavation and new confirmatory sample collected from this area.

39 Jefferson Avenue
Perinton, NY

Table 1
Remedial Excavation and Confirmatory Soil Sampling
Pesticides Analysis Results
Results in milligrams per kilogram (mg/kg) or parts per million (ppm)

Sample ID	**NY Restricted Residential Use SCOs Table 375-6.8(b)**	**NY Unrestricted Use SCOs Table 375-6.8(a)**	**SW-9**	**SW-10**	**SW-11**	**SW-12**	**SW-13**	**SW-14**	**SW-15**	**SW-16**	**B-9**	**B-10**	**B-11**	**B-12**	**B-13**	**B-14**	**B-15**	**B-16**
Date Collected			**5/11/2016**	**5/11/2016**	**5/12/2016**	**5/12/2016**	**5/12/2016**	**5/12/2016**	**5/13/2016**	**5/13/2016**	**5/20/2016**	**5/20/2016**	**5/20/2016**	**5/20/2016**	**5/20/2016**	**5/20/2016**	**5/20/2016**	**5/20/2016**
Sample Type			**Sidewall**	**Sidewall**	**Sidewall**	**Sidewall**	**Sidewall**	**Sidewall**	**Sidewall**	**Sidewall**	**Base**	**Base**	**Base**	**Base**	**Base**	**Base**	**Base**	**Base**
Excavation Side			**East**	**East**	**East**	**East**	**East**	**East**	**East**	**East**	**East**	**East**	**East**	**East**	**East**	**East**	**East**	**East**
Analyte			**Result**	**Result**	**Result**	**Result**	**Result**	**Result**	**Result**	**Result**	**Result**	**Result**	**Result**	**Result**	**Result**	**Result**	**Result**	**Result**
Delta-BHC	100	0.04	<0.000378	<0.00037	<0.000338	<0.000351	<0.000334	<0.00034	<0.000333	<0.000331	<0.000322	<0.000337	<0.000389	<0.000373	<0.00035	<0.000372	<0.000362	<0.000383
Lindane	1.3	0.1	<0.000359	<0.000352	<0.000321	<0.000334	<0.000317	<0.000323	<0.000317	<0.000315	<0.000307	<0.00032	<0.00037	<0.000355	<0.000333	<0.000354	<0.000344	<0.000364
Alpha-BHC	0.48	0.02	<0.000228	<0.000224	<0.000204	<0.000212	<0.000202	<0.000205	<0.000201	<0.0002	<0.000195	<0.000203	<0.000235	<0.000226	<0.000212	<0.000225	<0.000219	<0.000231
Beta-BHC	0.36	0.036	<0.000731	<0.000717	<0.000654	<0.00068	<0.000646	<0.000658	<0.000645	<0.000642	<0.000624	<0.000652	<0.000752	<0.000723	<0.000678	<0.000721	<0.000701	<0.000742
Heptachlor	2.1	0.042	<0.000432	<0.000424	<0.000387	<0.000402	<0.000382	<0.000389	<0.000381	<0.000379	<0.000369	<0.000385	<0.000445	<0.000427	<0.000401	<0.000426	<0.000414	<0.000438
Aldrin	0.097	0.005	<0.000679	<0.000666	<0.000607	<0.000631	<0.0006	<0.00061	<0.000599	<0.000596	<0.00058	<0.000605	<0.000699	<0.000671	<0.000629	<0.000669	<0.000651	<0.000689
Heptachlor epoxide	Not Listed	Not Listed	**0.00111 J**	**0.00179 J**	<0.00097	<0.00101	<0.000959	<0.000975	<0.000957	<0.000952	<0.000926	<0.000967	<0.00112	<0.00107	<0.001	**0.00356**	<0.00104	<0.0011
Endrin	11	0.014	<0.00033	<0.000323	<0.000295	<0.000306	<0.000291	<0.000296	<0.00029	<0.000289	<0.000281	<0.000294	<0.000339	<0.000326	<0.000305	<0.000325	<0.000316	<0.000334
Endrin aldehyde	Not Listed	Not Listed	<0.000844	<0.000827	<0.000755	<0.000785	<0.000746	<0.000759	<0.000744	<0.00074	<0.000721	<0.000752	<0.000868	<0.000834	<0.000782	<0.000831	<0.000809	<0.000856
Endrin ketone	Not Listed	Not Listed	<0.000497	<0.000487	<0.000444	<0.000462	<0.000439	<0.000446	<0.000438	<0.000436	<0.000424	<0.000443	<0.000511	<0.000491	<0.00046	<0.000489	<0.000476	<0.000504
Dieldrin	0.2	0.005	**0.00218**	**0.00214 P**	**0.00081 J**	<0.00056	<0.000533	**0.00152**	**0.00105 J**	<0.000529	<0.000515	<0.000537	<0.00062	<0.000596	<0.000558	**0.0155**	<0.000578	<0.000611
4,4'-DDE	8.9	0.0033	**0.00763**	**0.00527**	**0.00613**	<0.000415	**0.015**	**0.0124**	**0.00431**	**0.000874 J**	**0.00114 J**	**0.0263**	**0.000799**	**0.00171 J**	<0.000413	**0.0117**	<0.000427	**0.00527**
4,4'-DDD	13	0.0033	<0.000688	**0.00169 J**	<0.000615	<0.00064	<0.000608	<0.000618	<0.000607	<0.000604	<0.000587	**0.00286**	<0.000708	<0.00068	<0.000638	<0.000678	<0.000659	**0.00132 J**
4,4'-DDT	7.9	0.0033	**0.00314 J**	**0.0029 J**	**0.00298 J**	<0.00144	**0.00524**	**0.00403**	<0.00137	<0.00136	<0.00132	**0.00836**	<0.0016	<0.00153	<0.00144	**0.00443**	<0.00149	<0.00157
Endosulfan I	24	2.4	<0.000456	<0.000447	<0.000408	<0.000424	<0.000403	<0.00041	<0.000402	<0.0004	<0.000389	<0.000406	<0.000469	<0.00045	<0.000422	<0.000449	<0.000437	<0.000462
Endosulfan II	24	2.4	<0.000644	<0.000632	<0.000576	<0.000599	<0.00057	<0.00058	<0.000568	<0.000565	<0.00055	<0.000574	<0.000663	<0.000637	<0.000597	<0.000635	<0.000618	<0.000654
Endosulfan sulfate	24	2.4	<0.000382	<0.000375	<0.000342	<0.000356	<0.000338	<0.000344	<0.000337	<0.000336	<0.000327	<0.000341	<0.000394	<0.000378	<0.000354	<0.000377	<0.000367	<0.000388
Methoxychlor	Not Listed	Not Listed	<0.00112	<0.0011	<0.00101	<0.00105	<0.000994	<0.00101	<0.000992	<0.000987	<0.000961	<0.001	<0.00116	<0.00111	<0.00104	<0.00111	<0.00108	<0.00114
Toxaphene	Not Listed	Not Listed	<0.0101	<0.00992	<0.00906	<0.00942	<0.00895	<0.0091	<0.00893	<0.00888	<0.00865	<0.00902	<0.0104	<0.01	<0.00938	<0.00998	<0.0097	<0.0103
cis-Chlordane	4.2	0.094	**0.000818 J**	**0.000717 J**	<0.000601	<0.000625	<0.000594	<0.000604	<0.000592	<0.000589	<0.000574	<0.000599	<0.000691	<0.000664	<0.000623	<0.000662	<0.000644	<0.000681
trans-Chlordane	Not Listed	Not Listed	<0.000636	<0.000624	<0.000569	<0.000592	<0.000562	<0.000572	<0.000561	<0.000558	<0.000544	<0.000567	<0.000655	<0.000629	<0.00059	<0.000627	<0.00061	<0.000646
Chlordane	Not Listed	Not Listed	<0.00639	<0.00626	<0.00571	<0.00594	<0.00565	<0.00574	<0.00563	<0.0056	<0.00546	<0.00569	<0.00657	<0.00632	<0.00592	<0.0063	<0.00612	<0.00648

NOTES:
Pesticide analysis completed by USEPA Method 8081.
Bold text indicates value detected above laboratory method detection limit.
Orange highlighted cells indicate value above NY Unrestricted Use SCOs Table 375-6.8(a).
"SCO" refers to Soil Cleanup Objective
"NA" indicates not applicable.
"J" indicates estimated value. The Target analyte concentration is below the quantitation limit (RL), but above the Method Detection Limit (MDL).
"E" indicates the concentration of analyte exceeds the range of the calibration curve and/or linear range of the instrument
"P" indicates the RPD between the results for the two columns exceeds the method-specified criteria.
"I" indicates the lower value for the two columns has been reported due to obvious interference.
All units in mg/kg (ppm)
Hashed fill indicates sample location removed as part of subsequent excavation and new confirmatory sample collected from this area.

39 Jefferson Avenue
Perinton, NY

Table 1
Remedial Excavation and Confirmatory Soil Sampling
Pesticides Analysis Results
Results in milligrams per kilogram (mg/kg) or parts per million (ppm)

Sample ID	**NY Restricted Residential Use SCOs Table 375-6.8(b)**	**NY Unrestricted Use SCOs Table 375-6.8(a)**	**B-17**	**B-18**	**B-19**	**SW-17**	**SW-18**	**SW-19**	**SW-20**	**SW-21**	**SW-22**	**SW-23**	**SW-24**	**SW-25**	**SW-26**	**SW-27**	**SW-28**	**SW-29**
Date Collected			**5/20/2016**	**5/20/2016**	**5/20/2016**	**5/19/2016**	**5/19/2016**	**5/19/2016**	**5/19/2016**	**5/20/2016**	**5/20/2016**	**5/20/2016**	**5/20/2016**	**5/20/2016**	**5/20/2016**	**5/20/2016**	**5/20/2016**	**5/20/2016**
Sample Type			**Base**	**Base**	**Base**	**Sidewall**	**Sidewall**	**Sidewall**	**Sidewall**	**Sidewall**	**Sidewall**	**Sidewall**	**Sidewall**	**Sidewall**	**Sidewall**	**Sidewall**	**Sidewall**	**Sidewall**
Excavation Side			**East**	**East**	**East**	**East**	**East**	**East**	**East**	**East**	**East**	**East**	**East**	**East**	**East**	**East**	**East**	**East**
Analyte			**Result**	**Result**	**Result**	**Result**	**Result**	**Result**	**Result**	**Result**	**Result**	**Result**	**Result**	**Result**	**Result**	**Result**	**Result**	**Result**
Delta-BHC	100	0.04	<0.000374	<0.000358	<0.000376	<0.000374	<0.000388	<0.000356	<0.000347	<0.000389	<0.000391	<0.00036	<0.000353	<0.000419	<0.000396	<0.000453	<0.000379	<0.000404
Lindane	1.3	0.1	<0.000356	<0.00034	<0.000357	<0.000355	<0.000368	<0.000339	<0.00033	<0.00037	<0.000372	<0.000343	<0.000336	<0.000398	<0.000376	<0.000431	<0.000361	<0.000384
Alpha-BHC	0.48	0.02	<0.000226	<0.000216	<0.000227	<0.000226	<0.000234	<0.000215	<0.00021	<0.000235	<0.000236	<0.000218	<0.000213	<0.000253	<0.000239	<0.000274	<0.000229	<0.000244
Beta-BHC	0.36	0.036	<0.000724	<0.000693	<0.000727	<0.000724	<0.00075	<0.00069	<0.000672	<0.000754	<0.000757	<0.000698	<0.000684	<0.00081	<0.000766	<0.000877	<0.000734	<0.000782
Heptachlor	2.1	0.042	<0.000428	<0.00041	<0.00043	<0.000428	<0.000444	<0.000408	**0.00603 J**	<0.000446	<0.000447	<0.000412	<0.000404	<0.000479	<0.000453	<0.000518	<0.000434	<0.000462
Aldrin	0.097	0.005	<0.000673	<0.000643	<0.000675	<0.000672	<0.000697	<0.000641	<0.000624	<0.0007	<0.000703	<0.000648	<0.000635	<0.000753	<0.000711	<0.000814	<0.000682	<0.000726
Heptachlor epoxide	Not Listed	Not Listed	<0.00107	**0.00286 J**	<0.00108	<0.00107	**0.0225**	**0.00118 J**	**0.0352**	<0.00112	<0.00112	<0.00103	<0.00101	<0.0012	<0.00114	<0.0013	<0.00109	<0.00116
Endrin	11	0.014	<0.000326	<0.000312	<0.000328	<0.000326	<0.000338	<0.000311	<0.000303	<0.00034	<0.000341	<0.000314	<0.000308	<0.000365	<0.000345	<0.000395	<0.000331	<0.000352
Endrin aldehyde	Not Listed	Not Listed	<0.000836	<0.000799	<0.000839	<0.000835	<0.000866	<0.000796	<0.000775	<0.00087	<0.000873	<0.000805	<0.000789	<0.000935	<0.000884	<0.00101	<0.000847	<0.000902
Endrin ketone	Not Listed	Not Listed	<0.000492	<0.00047	<0.000494	<0.000491	<0.00051	<0.000468	<0.000456	<0.000512	<0.000514	<0.000474	<0.000464	<0.00055	<0.00052	<0.000596	<0.000499	<0.000531
Dieldrin	0.2	0.005	<0.000597	**0.00209**	**0.00153 J**	**0.0022**	**0.0311**	**0.00159**	**0.224 E**	**0.000695 JPI**	**0.0042**	**0.00586**	<0.000564	**0.0017**	<0.000631	**0.0037**	**0.00307**	**0.00122 J**
4,4'-DDE	8.9	0.0033	<0.000442	**0.0111**	**0.00167 J**	**0.000576 J**	**0.00118 J**	**0.00247**	**0.0555**	<0.00046	<0.000462	<0.000425	<0.000417	**0.0405**	**0.000846 J**	**0.011 J**	**0.00700**	<0.000477
4,4'-DDD	13	0.0033	<0.000681	**0.00276**	<0.000684	<0.000681	<0.000706	<0.000649	<0.000632	<0.000709	<0.000712	<0.000656	<0.000643	<0.000762	<0.00072	**0.00140 J**	**0.000784 J**	<0.000735
4,4'-DDT	7.9	0.0033	<0.00154	**0.00199 J**	<0.00154	<0.00153	**0.00253 J**	<0.00146	**0.0205**	<0.0016	<0.0016	<0.00148	<0.00145	**0.0216**	<0.00162	**0.00313 J**	**0.00313 J**	<0.00166
Endosulfan I	24	2.4	<0.000451	<0.000432	<0.000453	<0.000451	<0.000467	<0.00043	<0.000418	<0.00047	<0.000472	<0.000435	<0.000426	<0.000505	<0.000477	<0.000546	<0.000458	<0.000487
Endosulfan II	24	2.4	<0.000638	<0.000611	<0.000641	<0.000638	<0.000661	<0.000608	<0.000592	<0.000664	<0.000667	<0.000615	<0.000603	<0.000714	<0.000675	<0.000773	<0.000647	<0.000689
Endosulfan sulfate	24	2.4	<0.000379	<0.000362	<0.00038	<0.000378	<0.000392	<0.000361	<0.000351	<0.000394	<0.000396	<0.000365	<0.000358	<0.000424	<0.000401	<0.000459	<0.000384	<0.000409
Methoxychlor	Not Listed	Not Listed	<0.00111	<0.00106	<0.00112	<0.00111	<0.00115	<0.00106	<0.00103	<0.00116	<0.00116	<0.00107	<0.00105	<0.00125	<0.00118	<0.00135	<0.00113	<0.0012
Toxaphene	Not Listed	Not Listed	<0.01	<0.00959	<0.0101	<0.01	<0.0104	<0.00955	<0.0093	<0.0104	<0.0105	<0.00966	<0.00947	<0.0112	<0.0106	<0.0121	<0.0102	<0.0108
cis-Chlordane	4.2	0.094	<0.000666	**0.00231 P**	<0.000668	<0.000665	**0.00380 J**	<0.000634	**0.00431**	<0.000692	<0.000695	<0.000641	<0.000628	<0.000745	<0.000704	<0.000806	**0.00102 J**	<0.000718
trans-Chlordane	Not Listed	Not Listed	<0.00063	**0.00382 P**	<0.000633	<0.00063	**0.00134 J**	<0.0006	**0.00614 J**	<0.000656	<0.000659	<0.000607	<0.000595	<0.000705	<0.000667	<0.000763	<0.000639	<0.00068
Chlordane	Not Listed	Not Listed	<0.00633	<0.00605	<0.00636	<0.00632	<0.00655	<0.00603	<0.00587	<0.00658	<0.00661	<0.00609	<0.00598	<0.00708	<0.00669	<0.00766	<0.00642	<0.00683

NOTES:
Pesticide analysis completed by USEPA Method 8081.
Bold text indicates value detected above laboratory method detection limit.
Orange highlighted cells indicate value above NY Unrestricted Use SCOs Table 375-6.8(a).
"SCO" refers to Soil Cleanup Objective
"NA" indicates not applicable.
"J" indicates estimated value. The Target analyte concentration is below the quantitation limit (RL), but above the Method Detection Limit (MDL).
"E" indicates the concentration of analyte exceeds the range of the calibration curve and/or linear range of the instrument
"P" indicates the RPD between the results for the two columns exceeds the method-specified criteria.
"I" indicates the lower value for the two columns has been reported due to obvious interference.
All units in mg/kg (ppm)
Hashed fill indicates sample location removed as part of subsequent excavation and new confirmatory sample collected from this area.

39 Jefferson Avenue
Perinton, NY

Table 1
Remedial Excavation and Confirmatory Soil Sampling
Pesticides Analysis Results
Results in milligrams per kilogram (mg/kg) or parts per million (ppm)

Sample ID	**NY Restricted Residential Use SCOs Table 375-6.8(b)**	**NY Unrestricted Use SCOs Table 375-6.8(a)**	**B-20**	**B-21**	**B-22**	**B-23**	**B-24**	**B-25**	**SW-30**	**SW-31**	**SW-32**	**SW-33**	**SW-34**	**SW-35**	**SW-36**	**SW-37**	**SW-38**	**SW-39**
Date Collected			**6/16/2016**	**6/16/2016**	**6/16/2016**	**6/16/2016**	**6/16/2016**	**6/16/2016**	**6/16/2016**	**6/16/2016**	**6/16/2016**	**6/16/2016**	**6/27/2016**	**6/27/2016**	**7/14/2016**	**7/14/2016**	**7/14/2016**	**7/14/2016**
Sample Type			**Base**	**Base**	**Base**	**Base**	**Base**	**Base**	**Sidewall**	**Sidewall**	**Sidewall**	**Sidewall**	**Sidewall**	**Sidewall**	**Sidewall**	**Sidewall**	**Sidewall**	**Sidewall**
Excavation Side			**East**	**East**	**East**	**East**	**East**	**East**	**East**	**East**	**East**	**East**	**East**	**East**	**West**	**West**	**West**	**West**
Analyte			**Result**	**Result**	**Result**	**Result**	**Result**	**Result**	**Result**	**Result**	**Result**	**Result**	**Result**	**Result**	**Result**	**Result**	**Result**	**Result**
Delta-BHC	100	0.04	<0.000355	<0.000358	<0.000365	<0.000369	<0.000367	<0.000352	<0.000352	<0.000349	<0.000356	<0.000376	<0.00328	<0.00169	<0.000367	<0.00035	<0.000345	<0.000338
Lindane	1.3	0.1	<0.000338	<0.000340	<0.000347	<0.000351	<0.000349	<0.000334	<0.000335	<0.000332	<0.000338	<0.000358	<0.00312	<0.0016	<0.000349	<0.000333	<0.000328	<0.000321
Alpha-BHC	0.48	0.02	<0.000214	<0.000216	<0.000220	<0.000223	<0.000222	<0.000212	<0.000213	<0.000211	<0.000215	<0.000227	<0.00198	<0.00102	<0.000222	<0.000212	<0.000209	<0.000204
Beta-BHC	0.36	0.036	<0.000687	<0.000693	<0.000706	<0.000714	<0.000711	<0.000681	<0.000682	<0.000676	<0.000688	<0.000725	<0.00635	<0.00327	<0.00071	<0.000679	<0.000669	<0.000654
Heptachlor	2.1	0.042	<0.000406	<0.000410	<0.000418	<0.000422	<0.000420	<0.000402	<0.000403	<0.000400	<0.000407	<0.000431	<0.00376	<0.00193	<0.00042	<0.000401	<0.000395	<0.000387
Aldrin	0.097	0.005	<0.000638	<0.000644	<0.000656	<0.000663	<0.000660	<0.000632	<0.000634	<0.000628	<0.000639	<0.000676	<0.0059	<0.00304	<0.000659	<0.00063	<0.000621	<0.000608
Heptachlor epoxide	Not Listed	Not Listed	<0.00102	<0.00103	<0.00105	<0.00106	<0.00105	<0.00101	<0.00101	<0.00100	<0.00102	**0.0141**	<0.00943	<0.00485	<0.00105	<0.00101	<0.000992	**0.0012 J**
Endrin	11	0.014	<0.000310	<0.000312	<0.000318	<0.000322	<0.000320	<0.000307	<0.000307	<0.000305	<0.000310	<0.000328	<0.00286	<0.00147	<0.00032	<0.000306	<0.000301	<0.000295
Endrin aldehyde	Not Listed	Not Listed	<0.000793	<0.000800	<0.000815	<0.000824	<0.000820	<0.000785	<0.000787	<0.000780	<0.000794	<0.000841	<0.00733	<0.00377	<0.000819	<0.000783	<0.000771	<0.000755
Endrin ketone	Not Listed	Not Listed	<0.000467	<0.000471	<0.000480	<0.000485	<0.000483	<0.000462	<0.000463	<0.000459	<0.000468	<0.000495	<0.00432	<0.00222	<0.000482	<0.000461	<0.000454	<0.000444
Dieldrin	0.2	0.005	**0.00148 P**	<0.000571	**0.000795 J**	**0.000731 J**	<0.000586	<0.000561	**0.000934 JPI**	**0.00791**	**0.000992 J**	**0.0205**	<0.00524	<0.00269	<0.000585	<0.000559	<0.000551	<0.000539
4,4'-DDE	8.9	0.0033	**0.000939 J**	<0.000423	<0.000431	**0.00134 J**	<0.000434	<0.000415	**0.141**	**0.00826**	**0.158 E**	**0.00187 J**	<0.00388	**0.00278 J**	<0.000433	**0.0179**	**0.00711**	**0.00183**
4,4'-DDD	13	0.0033	<0.000647	<0.000652	<0.000665	<0.000672	<0.000669	<0.000640	**0.00835**	<0.000636	<0.000648	<0.000685	<0.00598	<0.00307	<0.000668	<0.000638	<0.000629	<0.000616
4,4'-DDT	7.9	0.0033	**0.000209 J**	<0.00147	<0.00150	<0.00152	<0.00151	<0.00144	**0.0175**	**0.00373**	**0.0717**	**0.00223 J**	<0.0135	<0.00693	<0.0015	**0.00997**	**0.00353**	<0.00139
Endosulfan I	24	2.4	<0.000428	<0.000432	<0.000440	<0.000445	<0.000443	<0.000424	<0.000425	<0.000421	<0.000429	<0.000454	<0.00396	<0.00204	<0.000442	<0.000423	<0.000417	<0.000408
Endosulfan II	24	2.4	<0.000606	<0.000611	<0.000623	<0.000630	<0.000626	<0.000600	<0.000601	<0.000596	<0.000607	<0.000642	<0.0056	<0.00288	<0.000626	<0.000598	<0.000589	<0.000577
Endosulfan sulfate	24	2.4	<0.000360	<0.000363	<0.000370	<0.000374	<0.000372	<0.000356	<0.000357	<0.000354	<0.000360	<0.000381	<0.00332	<0.00171	<0.000371	<0.000355	<0.00035	<0.000342
Methoxychlor	Not Listed	Not Listed	<0.00106	<0.00107	<0.00109	<0.00110	<0.00109	<0.00105	<0.00105	<0.00104	<0.00106	<0.00112	<0.00978	<0.00503	<0.00109	<0.00104	<0.00103	<0.00101
Toxaphene	Not Listed	Not Listed	<0.00952	<0.00960	<0.00978	<0.00989	<0.00984	<0.00942	<0.00945	<0.00936	<0.00953	<0.0101	<0.088	<0.0452	<0.00983	<0.0094	<0.00926	<0.00906
cis-Chlordane	4.2	0.094	<0.000632	<0.000637	<0.000649	<0.000656	<0.000653	<0.000625	<0.000627	<0.000621	<0.000632	**0.00438**	<0.00584	<0.003	<0.000652	<0.000623	<0.000614	<0.000601
trans-Chlordane	Not Listed	Not Listed	<0.000598	<0.000603	<0.000615	<0.000622	<0.000619	<0.000592	<0.000594	<0.000588	<0.000599	**0.00266 P**	<0.00553	<0.00284	<0.000618	<0.000591	<0.000582	<0.00057
Chlordane	Not Listed	Not Listed	<0.00600	<0.00606	<0.00617	<0.00624	<0.00621	<0.00595	<0.00596	<0.00591	<0.00602	**0.0194 P**	<0.0555	<0.0286	<0.0062	<0.00593	<0.00584	<0.00572

NOTES:
Pesticide analysis completed by USEPA Method 8081.
Bold text indicates value detected above laboratory method detection limit.
Orange highlighted cells indicate value above NY Unrestricted Use SCOs Table 375-6.8(a).
"SCO" refers to Soil Cleanup Objective
"NA" indicates not applicable.
"J" indicates estimated value. The Target analyte concentration is below the quantitation limit (RL), but above the Method Detection Limit (MDL).
"E" indicates the concentration of analyte exceeds the range of the calibration curve and/or linear range of the instrument
"P" indicates the RPD between the results for the two columns exceeds the method-specified criteria.
"I" indicates the lower value for the two columns has been reported due to obvious interference.
All units in mg/kg (ppm)
Hashed fill indicates sample location removed as part of subsequent excavation and new confirmatory sample collected from this area.

39 Jefferson Avenue
Perinton, NY

Table 1
Remedial Excavation and Confirmatory Soil Sampling
Pesticides Analysis Results
Results in milligrams per kilogram (mg/kg) or parts per million (ppm)

Sample ID	**NY Restricted Residential Use SCOs Table 375-6.8(b)**	**NY Unrestricted Use SCOs Table 375-6.8(a)**	**SW-40**	**SW-41**	**SW-42**	**SW-43**	**SW-44**	**B-26**	**B-27**	**B-28**	**B-29**	**B-30**	**B-31**	**B-32**	**B-33**	**B-34**	**B-35**	**B-36**
Date Collected			**7/14/2016**	**7/14/2016**	**7/14/2016**	**7/14/2016**	**7/14/2016**	**7/14/2016**	**7/14/2016**	**7/14/2016**	**7/14/2016**	**7/14/2016**	**7/14/2016**	**7/14/2016**	**7/14/2016**	**7/14/2016**	**7/14/2016**	**7/14/2016**
Sample Type			**Sidewall**	**Sidewall**	**Sidewall**	**Sidewall**	**Sidewall**	**Base**	**Base**	**Base**	**Base**	**Base**	**Base**	**Base**	**Base**	**Base**	**Base**	**Base**
Excavation Side			**West**	**West**	**West**	**West**	**West**	**West**	**West**	**West**	**West**	**West**	**West**	**West**	**West**	**West**	**West**	**West**
Analyte			**Result**	**Result**	**Result**	**Result**	**Result**	**Result**	**Result**	**Result**	**Result**	**Result**	**Result**	**Result**	**Result**	**Result**	**Result**	**Result**
Delta-BHC	100	0.04	<0.000343	<0.000338	<0.000325	<0.000312	<0.000318	<0.000366	<0.000353	<0.000358	<0.00034	<0.000355	<0.000362	<0.000339	<0.000335	<0.000338	<0.000343	<0.000345
Lindane	1.3	0.1	<0.000326	<0.000321	<0.000309	<0.000297	<0.000302	<0.000348	<0.000336	<0.00034	<0.000323	<0.000337	<0.000345	<0.000323	<0.000319	<0.000322	<0.000327	<0.000328
Alpha-BHC	0.48	0.02	<0.000207	<0.000204	<0.000196	<0.000189	<0.000192	<0.000221	<0.000214	<0.000216	<0.000206	<0.000214	<0.000219	<0.000205	<0.000203	<0.000204	<0.000208	<0.000208
Beta-BHC	0.36	0.036	<0.000664	<0.000654	<0.00063	<0.000605	<0.000616	<0.000708	<0.000684	<0.000693	<0.000658	<0.000686	<0.000702	<0.000657	<0.00065	<0.000655	<0.000665	<0.000667
Heptachlor	2.1	0.042	<0.000393	<0.000387	<0.000372	<0.000358	<0.000364	<0.000419	<0.000405	<0.000409	<0.000389	<0.000406	<0.000415	<0.000388	<0.000384	<0.000387	<0.000393	<0.000394
Aldrin	0.097	0.005	<0.000617	<0.000607	<0.000585	<0.000562	<0.000572	<0.000658	<0.000635	<0.000643	<0.000611	<0.000638	<0.000652	<0.00061	<0.000603	<0.000608	<0.000617	<0.00062
Heptachlor epoxide	Not Listed	Not Listed	<0.000985	<0.00097	<0.000934	<0.000898	<0.000913	<0.00105	<0.00102	<0.00103	<0.000977	<0.00102	<0.00104	<0.000974	<0.000964	<0.000972	<0.000986	<0.00099
Endrin	11	0.014	<0.000299	<0.000295	<0.000284	<0.000273	<0.000277	<0.000319	<0.000308	<0.000312	<0.000297	<0.000309	<0.000316	<0.000296	<0.000293	<0.000295	<0.0003	<0.000301
Endrin aldehyde	Not Listed	Not Listed	<0.000766	<0.000755	<0.000727	<0.000698	<0.00071	<0.000817	<0.00079	<0.000799	<0.00076	<0.000792	<0.00081	<0.000758	<0.000749	<0.000756	<0.000767	<0.00077
Endrin ketone	Not Listed	Not Listed	<0.000451	<0.000444	<0.000428	<0.000411	<0.000418	<0.000481	<0.000465	<0.00047	<0.000447	<0.000466	<0.000476	<0.000446	<0.000441	<0.000445	<0.000452	<0.000453
Dieldrin	0.2	0.005	**0.00121**	<0.000539	<0.000519	<0.000499	<0.000507	<0.000584	<0.000564	<0.000571	<0.000543	<0.000566	<0.000578	<0.000541	<0.000535	**0.00127**	<0.000548	<0.00055
4,4'-DDE	8.9	0.0033	**0.128**	**0.0116**	**0.0611**	**0.00165**	**0.00963**	**0.00428**	**0.00763**	**0.00169 J**	<0.000402	**0.00741**	**0.00261**	**0.000504 J**	**0.00152 J**	**0.083**	<0.000406	<0.000407
4,4'-DDD	13	0.0033	**0.000836 JPI**	**0.00114 J**	**0.00149 J**	<0.000569	<0.000579	**0.000825 J**	**0.00121 J**	<0.000652	<0.000619	**0.00213**	<0.00066	<0.000618	<0.000611	**0.0113**	<0.000626	<0.000628
4,4'-DDT	7.9	0.0033	**0.0287**	<0.00139	**0.0129**	<0.00128	**0.00291 J**	<0.0015	<0.00145	<0.00147	<0.0014	<0.00146	<0.00149	<0.00139	<0.00138	**0.00436**	<0.00141	<0.00142
Endosulfan I	24	2.4	<0.000414	<0.000408	<0.000392	<0.000377	<0.000384	<0.000441	<0.000426	<0.000432	<0.00041	<0.000428	<0.000437	<0.000409	<0.000405	<0.000408	<0.000414	<0.000416
Endosulfan II	24	2.4	<0.000585	<0.000576	<0.000555	<0.000533	<0.000543	<0.000624	<0.000603	<0.00061	<0.00058	<0.000605	<0.000618	<0.000579	<0.000572	<0.000578	<0.000586	<0.000588
Endosulfan sulfate	24	2.4	<0.000347	<0.000342	<0.00033	<0.000316	<0.000322	<0.00037	<0.000358	<0.000362	<0.000344	<0.000359	<0.000367	<0.000344	<0.00034	<0.000343	<0.000348	<0.000349
Methoxychlor	Not Listed	Not Listed	<0.00102	<0.00101	<0.000969	<0.000931	<0.000947	<0.00109	<0.00105	<0.00106	<0.00101	<0.00106	<0.00108	<0.00101	<0.000999	<0.00101	<0.00102	<0.00103
Toxaphene	Not Listed	Not Listed	<0.0092	<0.00906	<0.00872	<0.00838	<0.00852	<0.0098	<0.00948	<0.00959	<0.00912	<0.00951	<0.00972	<0.0091	<0.00899	<0.00907	<0.00921	<0.00924
cis-Chlordane	4.2	0.094	<0.00061	<0.000601	<0.000579	<0.000556	<0.000566	<0.000651	<0.000629	<0.000636	<0.000605	<0.000631	<0.000645	<0.000603	<0.000597	<0.000602	<0.000611	<0.000613
trans-Chlordane	Not Listed	Not Listed	<0.000578	<0.000569	<0.000548	<0.000527	<0.000536	<0.000616	<0.000596	<0.000603	<0.000573	<0.000598	<0.000611	<0.000572	<0.000565	<0.00057	<0.000579	<0.000581
Chlordane	Not Listed	Not Listed	<0.0058	<0.00571	<0.0055	<0.00529	<0.00538	<0.00619	<0.00598	<0.00605	<0.00575	<0.006	<0.00613	<0.00574	<0.00567	<0.00572	<0.00581	<0.00583

NOTES:
Pesticide analysis completed by USEPA Method 8081.
Bold text indicates value detected above laboratory method detection limit.
Orange highlighted cells indicate value above NY Unrestricted Use SCOs Table 375-6.8(a).
"SCO" refers to Soil Cleanup Objective
"NA" indicates not applicable.
"J" indicates estimated value. The Target analyte concentration is below the quantitation limit (RL), but above the Method Detection Limit (MDL).
"E" indicates the concentration of analyte exceeds the range of the calibration curve and/or linear range of the instrument
"P" indicates the RPD between the results for the two columns exceeds the method-specified criteria.
"I" indicates the lower value for the two columns has been reported due to obvious interference.
All units in mg/kg (ppm)
Hashed fill indicates sample location removed as part of subsequent excavation and new confirmatory sample collected from this area.

39 Jefferson Avenue
Perinton, NY

Table 1
Remedial Excavation and Confirmatory Soil Sampling
Pesticides Analysis Results
Results in milligrams per kilogram (mg/kg) or parts per million (ppm)

Sample ID	**NY Restricted Residential Use SCOs Table 375-6.8(b)**	**NY Unrestricted Use SCOs Table 375-6.8(a)**	**B-37**	**B-38**	**B-39**	**B-40**	**B-41**	**SW-45**	**SW-46**	**SW-47**	**SW-48**	**SW-49**	**SW-50**	**SW-51**	**SW-52**	**SW-53**	**SW-54**	**SW-55**
Date Collected			**7/14/2016**	**7/21/2016**	**7/21/2016**	**7/21/2016**	**7/21/2016**	**7/21/2016**	**7/21/2016**	**7/21/2016**	**7/21/2016**	**7/21/2016**	**7/21/2016**	**7/28/2016**	**7/28/2016**	**7/28/2016**	**7/28/2016**	**8/10/2016**
Sample Type			**Base**	**Base**	**Base**	**Base**	**Base**	**Sidewall**	**Sidewall**	**Sidewall**	**Sidewall**	**Sidewall**	**Sidewall**	**Sidewall**	**Sidewall**	**Sidewall**	**Sidewall**	**Sidewall**
Excavation Side			**West**	**West**	**West**	**West**	**West**	**West**	**West**	**West**	**West**	**West**	**West**	**West**	**West**	**West**	**West**	**West**
Analyte			**Result**	**Result**	**Result**	**Result**	**Result**	**Result**	**Result**	**Result**	**Result**	**Result**	**Result**	**Result**	**Result**	**Result**	**Result**	**Result**
Delta-BHC	100	0.04	<0.000344	<0.000407	<0.000368	<0.000357	<0.000385	<0.000348	<0.000341	<0.000362	<0.000356	<0.000347	<0.000355	<0.000306	<0.000316	<0.000342	<0.000320	<0.000352
Lindane	1.3	0.1	<0.000327	<0.000387	<0.00035	<0.000339	<0.000366	<0.000331	<0.000324	<0.000344	<0.000338	<0.00033	<0.000338	<0.000291	<0.000300	<0.000325	<0.000305	<0.000335
Alpha-BHC	0.48	0.02	<0.000208	<0.000246	<0.000222	<0.000216	<0.000233	<0.00021	<0.000206	<0.000219	<0.000215	<0.00021	<0.000214	<0.000185	<0.000191	<0.000207	<0.000194	<0.000213
Beta-BHC	0.36	0.036	<0.000666	<0.000788	<0.000713	<0.000691	<0.000746	<0.000674	<0.000661	<0.0007	<0.000689	<0.000672	<0.000687	<0.000592	<0.000612	<0.000662	<0.000620	<0.000682
Heptachlor	2.1	0.042	<0.000394	<0.000466	<0.000421	**0.000825 J**	<0.000441	<0.000399	<0.000391	<0.000414	<0.000407	<0.000398	<0.000406	<0.000350	<0.000362	<0.000391	<0.000367	<0.000403
Aldrin	0.097	0.005	<0.000619	<0.000731	<0.000662	<0.000642	<0.000693	<0.000626	<0.000614	<0.00065	<0.00064	<0.000624	<0.000638	<0.000550	<0.000568	<0.000615	<0.000576	<0.000633
Heptachlor epoxide	Not Listed	Not Listed	<0.000989	<0.00117	<0.00106	<0.00102	<0.00111	<0.001	<0.00098	**0.00142 J**	<0.00102	<0.000998	**0.00188 J**	<0.000878	<0.000908	<0.000982	<0.000920	<0.00101
Endrin	11	0.014	<0.0003	<0.000355	<0.000321	<0.000311	<0.000336	<0.000304	<0.000298	<0.000316	<0.00031	<0.000303	<0.00031	<0.000267	<0.000276	<0.000298	<0.000280	**0.00307**
Endrin aldehyde	Not Listed	Not Listed	<0.000769	<0.000909	<0.000822	<0.000797	<0.000861	<0.000778	<0.000762	<0.000808	<0.000795	<0.000776	<0.000793	<0.000683	<0.000706	<0.000764	<0.000716	<0.000787
Endrin ketone	Not Listed	Not Listed	<0.000453	<0.000535	<0.000484	<0.000469	<0.000507	<0.000458	<0.000449	<0.000476	<0.000468	<0.000457	<0.000467	<0.000402	<0.000415	<0.000450	<0.000421	<0.000463
Dieldrin	0.2	0.005	<0.000549	<0.000649	<0.000587	<0.000569	<0.000615	<0.000556	<0.000544	**0.00176**	<0.000568	<0.000554	**0.00184 PI**	<0.000488	**0.00134**	<0.000546	**0.00248**	<0.000562
4,4'-DDE	8.9	0.0033	**0.00197**	<0.00048	<0.000435	<0.000421	<0.000455	**0.00383**	**0.000731 J**	**0.111**	**0.023**	**0.0202**	**0.292 E**	**0.00778**	**0.0458**	**0.230**	**0.170**	**0.00128 J**
4,4'-DDD	13	0.0033	<0.000627	<0.000741	<0.00067	<0.00065	<0.000702	<0.000634	<0.000622	**0.0022**	**0.00309**	<0.000633	**0.00917**	**0.000766 J**	**0.00280**	**0.0240**	**0.00863**	<0.000642
4,4'-DDT	7.9	0.0033	<0.00141	<0.00167	**0.0021 J**	<0.00146	<0.00158	**0.00203 J**	<0.0014	**0.0508**	**0.00313 J**	**0.00881**	**0.04**	**0.00256 J**	**0.0145**	**0.0129**	**0.106**	**0.00252 JPI**
Endosulfan I	24	2.4	<0.000415	<0.000491	<0.000444	<0.00043	<0.000465	<0.00042	<0.000412	<0.000436	<0.000429	<0.000419	<0.000428	<0.000369	<0.000381	<0.000412	<0.000386	<0.000425
Endosulfan II	24	2.4	<0.000587	<0.000694	<0.000628	<0.000609	<0.000657	<0.000594	<0.000582	<0.000617	<0.000607	<0.000593	<0.000606	<0.000522	<0.000539	<0.000583	<0.000547	<0.000601
Endosulfan sulfate	24	2.4	<0.000349	<0.000412	<0.000373	<0.000361	<0.00039	<0.000353	<0.000346	<0.000366	<0.00036	<0.000352	<0.00036	<0.000310	<0.000320	<0.000346	<0.000324	<0.000357
Methoxychlor	Not Listed	Not Listed	<0.00102	<0.00121	<0.0011	<0.00106	<0.00115	<0.00104	<0.00102	<0.00108	<0.00106	<0.00103	**0.00182 J**	<0.000911	<0.000941	<0.00102	<0.000954	<0.00105
Toxaphene	Not Listed	Not Listed	<0.00923	<0.0109	<0.00987	<0.00957	<0.0103	<0.00934	<0.00915	<0.0097	<0.00954	<0.00931	<0.00952	<0.00820	<0.00847	<0.00917	<0.00859	<0.00944
cis-Chlordane	4.2	0.094	<0.000612	<0.000724	<0.000655	**0.00134 J**	<0.000685	<0.00062	<0.000607	<0.000644	<0.000633	<0.000618	<0.000632	<0.000544	<0.000562	<0.000608	<0.000570	<0.000627
trans-Chlordane	Not Listed	Not Listed	<0.00058	<0.000686	<0.00062	**0.00136 J**	<0.000649	<0.000587	<0.000575	<0.00061	<0.0006	<0.000585	<0.000598	<0.000515	<0.000532	<0.000576	<0.000540	<0.000594
Chlordane	Not Listed	Not Listed	<0.00582	<0.00688	<0.00623	**0.0239**	<0.00652	<0.00589	<0.00577	<0.00612	<0.00602	<0.00588	<0.006	<0.00517	<0.00534	<0.00578	<0.00542	<0.00596

NOTES:
Pesticide analysis completed by USEPA Method 8081.
Bold text indicates value detected above laboratory method detection limit.
Orange highlighted cells indicate value above NY Unrestricted Use SCOs Table 375-6.8(a).
"SCO" refers to Soil Cleanup Objective
"NA" indicates not applicable.
"J" indicates estimated value. The Target analyte concentration is below the quantitation limit (RL), but above the Method Detection Limit (MDL).
"E" indicates the concentration of analyte exceeds the range of the calibration curve and/or linear range of the instrument
"P" indicates the RPD between the results for the two columns exceeds the method-specified criteria.
"I" indicates the lower value for the two columns has been reported due to obvious interference.
All units in mg/kg (ppm)
Hashed fill indicates sample location removed as part of subsequent excavation and new confirmatory sample collected from this area.

39 Jefferson Avenue
Perinton, NY

Table 1
Remedial Excavation and Confirmatory Soil Sampling
Pesticides Analysis Results
Results in milligrams per kilogram (mg/kg) or parts per million (ppm)

`

Sample ID	**NY Restricted Residential Use SCOs Table 375-6.8(b)**	**NY Unrestricted Use SCOs Table 375-6.8(a)**	**SW-56**	**SW-57**	**SW-58**	**SW-59**	**SW-60**	**SW-61**	**SW-62**	**B-42**	**B-43**	**B-44**	**B-45**	**B-46**
Date Collected			**8/10/2016**	**8/10/2016**	**8/10/2016**	**8/10/2016**	**8/10/2016**	**8/10/2016**	**8/10/2016**	**8/10/2016**	**8/10/2016**	**8/10/2016**	**8/10/2016**	**8/10/2016**
Sample Type			**Sidewall**	**Sidewall**	**Sidewall**	**Sidewall**	**Sidewall**	**Sidewall**	**Sidewall**	**Bottom**	**Bottom**	**Bottom**	**Bottom**	**Bottom**
Excavation Side			**West**	**West**	**West**	**West**	**West**	**West**	**West**	**West**	**West**	**West**	**West**	**West**
Analyte			**Result**	**Result**	**Result**	**Result**	**Result**	**Result**	**Result**	**Result**	**Result**	**Result**	**Result**	**Result**
Delta-BHC	100	0.04	<0.000347	<0.000406	<0.000399	<0.000373	<0.000384	<0.000348	<0.000329	<0.000351	<0.000336	<0.000348	<0.000362	<0.000347
Lindane	1.3	0.1	<0.00033	<0.000386	<0.00038	<0.000355	<0.000365	<0.000331	<0.000313	<0.000334	<0.000319	<0.000331	<0.000345	<0.00033
Alpha-BHC	0.48	0.02	<0.00021	<0.000245	<0.000241	<0.000225	<0.000232	<0.000211	<0.000199	<0.000212	<0.000203	<0.00021	<0.000219	<0.00021
Beta-BHC	0.36	0.036	<0.000672	<0.000786	<0.000773	<0.000722	<0.000744	<0.000675	<0.000638	<0.000679	<0.00065	<0.000673	<0.000702	<0.000672
Heptachlor	2.1	0.042	<0.000398	<0.000465	<0.000457	<0.000427	<0.00044	<0.000399	<0.000377	<0.000401	<0.000384	<0.000398	<0.000415	<0.000397
Aldrin	0.097	0.005	<0.000624	<0.00073	<0.000718	<0.00067	<0.00069	<0.000627	<0.000592	<0.00063	<0.000603	<0.000625	<0.000652	<0.000624
Heptachlor epoxide	Not Listed	Not Listed	<0.000998	<0.00117	**0.00315 J**	<0.00107	<0.0011	<0.001	<0.000946	<0.00101	<0.000964	<0.000999	<0.00104	<0.000997
Endrin	11	0.014	<0.000303	<0.000354	<0.000348	<0.000325	<0.000335	<0.000304	<0.000287	<0.000306	<0.000293	<0.000303	<0.000316	<0.000303
Endrin aldehyde	Not Listed	Not Listed	<0.000776	<0.000907	<0.000892	<0.000833	<0.000858	<0.000779	<0.000736	<0.000783	<0.00075	<0.000777	<0.00081	<0.000776
Endrin ketone	Not Listed	Not Listed	<0.000457	<0.000534	<0.000525	<0.00049	<0.000505	<0.000458	<0.000433	<0.000461	<0.000441	<0.000457	<0.000476	<0.000456
Dieldrin	0.2	0.005	<0.000554	<0.000648	**0.0102**	**0.000962 JPI**	**0.00363 P**	<0.000556	<0.000525	<0.00056	<0.000535	<0.000555	<0.000578	<0.000554
4,4'-DDE	8.9	0.0033	**0.00111 J**	**0.0102**	**0.0481**	**0.0742**	**0.158**	**0.00145 J**	**0.000573 J**	<0.000414	**0.00533**	**0.00131 J**	<0.000428	<0.00041
4,4'-DDD	13	0.0033	<0.000633	<0.00074	**0.0038 P**	<0.000679	**0.00146 JPI**	<0.000635	<0.0006	<0.000639	<0.000611	<0.000633	<0.00066	<0.000632
4,4'-DDT	7.9	0.0033	<0.00143	**0.00568**	**0.0177**	**0.0334**	**0.056**	**0.00305 J**	**0.00226 J**	<0.00144	**0.00364 P**	**0.00261 J**	**0.00226 J**	<0.00142
Endosulfan I	24	2.4	<0.000419	<0.00049	<0.000482	<0.00045	<0.000463	<0.00042	<0.000397	<0.000423	<0.000405	<0.00042	<0.000437	<0.000419
Endosulfan II	24	2.4	<0.000593	<0.000693	<0.000681	<0.000636	<0.000655	<0.000595	<0.000562	<0.000598	<0.000572	<0.000593	<0.000618	<0.000592
Endosulfan sulfate	24	2.4	<0.000352	<0.000411	<0.000404	<0.000378	<0.000389	<0.000353	<0.000333	<0.000355	<0.00034	<0.000352	<0.000367	<0.000352
Methoxychlor	Not Listed	Not Listed	<0.00103	<0.00121	<0.00119	<0.00111	<0.00114	<0.00104	<0.000981	<0.00104	<0.001	<0.00104	<0.00108	<0.00103
Toxaphene	Not Listed	Not Listed	<0.00931	<0.0109	<0.0107	<0.01	<0.0103	<0.00934	<0.00883	<0.0094	<0.009	<0.00932	<0.00972	<0.00931
cis-Chlordane	4.2	0.094	<0.000618	<0.000722	**0.006**	<0.000663	<0.000683	<0.00062	<0.000586	<0.000624	<0.000597	<0.000619	<0.000645	<0.000618
trans-Chlordane	Not Listed	Not Listed	<0.000585	<0.000684	**0.00154 J**	<0.000628	<0.000647	<0.000587	<0.000555	<0.000591	<0.000565	<0.000586	<0.000611	<0.000585
Chlordane	Not Listed	Not Listed	<0.00588	<0.00687	<0.00675	<0.00631	<0.0065	<0.0059	<0.00557	<0.00593	<0.00568	<0.00588	<0.00613	<0.00587

NOTES:
Pesticide analysis completed by USEPA Method 8081.
Bold text indicates value detected above laboratory method detection limit.
Orange highlighted cells indicate value above NY Unrestricted Use SCOs Table 375-6.8(a).
"SCO" refers to Soil Cleanup Objective
"NA" indicates not applicable.
"J" indicates estimated value. The Target analyte concentration is below the quantitation limit (RL), but above the Method Detection Limit (MDL).
"E" indicates the concentration of analyte exceeds the range of the calibration curve and/or linear range of the instrument
"P" indicates the RPD between the results for the two columns exceeds the method-specified criteria.
"I" indicates the lower value for the two columns has been reported due to obvious interference.
All units in mg/kg (ppm)
Hashed fill indicates sample location removed as part of subsequent excavation and new confirmatory sample collected from this area.

39 Jefferson Avenue
Perinton, NY

Table 1
Remedial Excavation and Confirmatory Soil Sampling
Pesticides Analysis Results
Results in milligrams per kilogram (mg/kg) or parts per million (ppm)

Sample ID	**NY Restricted Residential Use SCOs Table 375-6.8(b)**	**NY Unrestricted Use SCOs Table 375-6.8(a)**	**SW-63**	**SW-64**	**SW-65**	**SW-66**	**SW-67**	**B-47**	**B-48**
Date Collected			**8/17/2016**	**8/17/2016**	**8/17/2016**	**8/17/2016**	**8/17/2016**	**8/17/2016**	**8/17/2016**
Sample Type			**Sidewall**	**Sidewall**	**Sidewall**	**Sidewall**	**Sidewall**	**Base**	**Base**
Excavation Side			**West**	**West**	**West**	**West**	**West**	**West**	**West**
Analyte			**Result**	**Result**	**Result**	**Result**	**Result**	**Result**	**Result**
Delta-BHC	100	0.04	<0.000347	<0.000357	<0.000311	<0.000356	<0.000364	<0.000352	<0.000365
Lindane	1.3	0.1	<0.00033	<0.00034	<0.000296	<0.000338	<0.000346	<0.000334	<0.000347
Alpha-BHC	0.48	0.02	<0.00021	<0.000216	<0.000188	<0.000215	<0.00022	<0.000212	<0.000221
Beta-BHC	0.36	0.036	<0.000672	<0.000692	<0.000603	<0.000689	<0.000705	<0.000681	<0.000707
Heptachlor	2.1	0.042	<0.000397	<0.000409	<0.000356	<0.000408	<0.000417	<0.000403	<0.000418
Aldrin	0.097	0.005	<0.000624	<0.000643	<0.00056	<0.00064	<0.000655	<0.000632	<0.000657
Heptachlor epoxide	Not Listed	Not Listed	**0.00146 J**	**0.00104 J**	<0.000894	<0.00102	<0.00104	<0.00101	<0.00105
Endrin	11	0.014	<0.000303	<0.000312	<0.000272	<0.00031	<0.000318	<0.000307	<0.000319
Endrin aldehyde	Not Listed	Not Listed	<0.000775	<0.000798	<0.000695	<0.000795	<0.000814	<0.000786	<0.000816
Endrin ketone	Not Listed	Not Listed	<0.000456	<0.00047	<0.000409	<0.000468	<0.000479	<0.000462	<0.00048
Dieldrin	0.2	0.005	**0.00241**	**0.000729 J**	<0.000497	<0.000568	<0.000581	<0.000561	<0.000583
4,4'-DDE	8.9	0.0033	**0.136**	**0.0652**	**0.00433**	<0.00042	<0.00043	<0.000415	<0.000431
4,4'-DDD	13	0.0033	**0.00121 J**	**0.00457**	<0.000567	<0.000648	<0.000663	<0.000641	<0.000665
4,4'-DDT	7.9	0.0033	**0.056**	**0.00601**	<0.00128	<0.00146	<0.0015	<0.00144	<0.0015
Endosulfan I	24	2.4	<0.000419	<0.000431	<0.000375	<0.000429	<0.000439	<0.000424	<0.000441
Endosulfan II	24	2.4	<0.000592	<0.00061	<0.000531	<0.000607	<0.000621	<0.0006	<0.000623
Endosulfan sulfate	24	2.4	<0.000351	<0.000362	<0.000315	<0.00036	<0.000369	<0.000356	<0.00037
Methoxychlor	Not Listed	Not Listed	<0.00103	<0.00106	<0.000927	<0.00106	<0.00108	<0.00105	<0.00109
Toxaphene	Not Listed	Not Listed	<0.0093	<0.00958	<0.00834	<0.00954	<0.00976	<0.00943	<0.00979
cis-Chlordane	4.2	0.094	<0.000617	<0.000636	<0.000554	<0.000633	<0.000648	<0.000626	<0.00065
trans-Chlordane	Not Listed	Not Listed	<0.000585	<0.000602	<0.000524	<0.0006	<0.000614	<0.000593	<0.000615
Chlordane	Not Listed	Not Listed	<0.00587	<0.00605	<0.00526	<0.00602	<0.00616	<0.00595	<0.00618

NOTES:
Pesticide analysis completed by USEPA Method 8081.
Bold text indicates value detected above laboratory method detection limit.
Orange highlighted cells indicate value above NY Unrestricted Use SCOs Table 375-6.8(a).
"SCO" refers to Soil Cleanup Objective
"NA" indicates not applicable.
"J" indicates estimated value. The Target analyte concentration is below the quantitation limit (RL), but above the Method Detection Limit (MDL).
"E" indicates the concentration of analyte exceeds the range of the calibration curve and/or linear range of the instrument
"P" indicates the RPD between the results for the two columns exceeds the method-specified criteria.
"I" indicates the lower value for the two columns has been reported due to obvious interference.
All units in mg/kg (ppm)
Hashed fill indicates sample location removed as part of subsequent excavation and new confirmatory sample collected from this area.

39 Jefferson Avenue
Perinton, NY

Table 2
Remedial Excavation and Confirmatory Soil Sampling
Select Heavy Metal Analysis Results
Results in milligrams per kilogram (mg/kg) or parts per million (ppm)

Sample ID	**NY Restricted Residential Use SCOs Table 375-6.8(b)**	**NY Unrestricted Use SCOs Table 375-6.8(a)**	**B-1**	**B-2**	**B-3**	**B-4**	**B-5**	**B-6**	**B-7**	**B-8**	**SW-1**	**SW-2**	**SW-3**	**SW-4**	**SW-5**	**SW-6**	**SW-7**	**SW-8**
Date Collected			**5/11/2016**	**5/11/2016**	**5/11/2016**	**5/11/2016**	**5/12/2016**	**5/12/2016**	**5/13/2016**	**5/13/2016**	**5/11/2016**	**5/11/2016**	**5/11/2016**	**5/11/2016**	**5/11/2016**	**5/11/2016**	**5/11/2016**	**5/11/2016**
Sample Type			**Base**	**Base**	**Base**	**Base**	**Base**	**Base**	**Base**	**Base**	**Sidewall**	**Sidewall**	**Sidewall**	**Sidewall**	**Sidewall**	**Sidewall**	**Sidewall**	**Sidewall**
Excavation Side			**East**	**East**	**East**	**East**	**East**	**East**	**East**	**East**	**East**	**East**	**East**	**East**	**East**	**East**	**East**	**East**
Analyte			**Result**	**Result**	**Result**	**Result**	**Result**	**Result**	**Result**	**Result**	**Result**	**Result**	**Result**	**Result**	**Result**	**Result**	**Result**	**Result**
Arsenic	16	13	**2.4**	**2.8**	**3.6**	**3.3**	**3.7**	**2.9**	**2.3**	**2.8**	**1.20**	**2.20**	**2.70**	**2.40**	**3.90**	**2.70**	**1.70**	**2.90**
Mercury	0.81	0.18	**0.06 J**	**0.09 J**	**0.06 J**	**0.077 J**	**0.06 J**	**0.05 J**	**0.06 J**	**0.07 J**	**0.02 J**	**0.04 J**	**0.06 J**	**0.05 J**	**0.07 J**	**0.07 J**	**0.04 J**	**0.06 J**

NOTES:
Arsenic analysis completed by USEPA Method 6010.
Mercury analysis completed by USEPA Method 7471.
Bold text indicates value detected above laboratory method detection limit.
Orange highlighted cells indicate value above NY Unrestricted Use SCOs Table 375-6.8(a).
"SCO" refers to Soil Cleanup Objective
"J" indicates estimated value. The Target analyte concentration is below the quantitation limit (RL), but above the Method Detection Limit (MDL).
All units in mg/kg (ppm)

39 Jefferson Avenue
Perinton, NY

Table 2
Remedial Excavation and Confirmatory Soil Sampling
Select Heavy Metal Analysis Results
Results in milligrams per kilogram (mg/kg) or parts per million (ppm)

Sample ID	**NY Restricted Residential Use SCOs Table 375-6.8(b)**	**NY Unrestricted Use SCOs Table 375-6.8(a)**	**SW-9**	**SW-10**	**SW-11**	**SW-12**	**SW-13**	**SW-14**	**SW-15**	**SW-16**	**B-9**	**B-10**	**B-11**	**B-12**	**B-13**	**B-14**	**B-15**	**B-16**
Date Collected			**5/11/2016**	**5/11/2016**	**5/12/2016**	**5/12/2016**	**5/12/2016**	**5/12/2016**	**5/13/2016**	**5/13/2016**	**5/20/2016**	**5/20/2016**	**5/20/2016**	**5/20/2016**	**5/20/2016**	**5/20/2016**	**5/20/2016**	**5/20/2016**
Sample Type			**Sidewall**	**Sidewall**	**Sidewall**	**Sidewall**	**Sidewall**	**Sidewall**	**Sidewall**	**Sidewall**	**Base**	**Base**	**Base**	**Base**	**Base**	**Base**	**Base**	**Base**
Excavation Side			**East**	**East**	**East**	**East**	**East**	**East**	**East**	**East**	**East**	**East**	**East**	**East**	**East**	**East**	**East**	**East**
Analyte			**Result**	**Result**	**Result**	**Result**	**Result**	**Result**	**Result**	**Result**	**Result**	**Result**	**Result**	**Result**	**Result**	**Result**	**Result**	**Result**
Arsenic	16	13	**2.8**	**2.9**	**1.7**	**1.4**	**2.1**	**2.4**	**1.9**	**1.6**	**1.1**	**1.6**	**1.3**	**1.1**	**0.91**	**1.1**	**0.97**	**0.98**
Mercury	0.81	0.18	**0.06 J**	**0.07 J**	**0.03 J**	< 0.02	**0.03 J**	**0.05 J**	**0.04 J**	**0.02 J**	< 0.01	**0.03 J**	**0.03 J**	< 0.02	< 0.02	**0.03 J**	**0.02**	< 0.02

NOTES:
Arsenic analysis completed by USEPA Method 6010.
Mercury analysis completed by USEPA Method 7471.
Bold text indicates value detected above laboratory method detection limit.
Orange highlighted cells indicate value above NY Unrestricted Use SCOs Table 375-6.8(a).
"SCO" refers to Soil Cleanup Objective
"J" indicates estimated value. The Target analyte concentration is below the quantitation limit (RL), but above the Method Detection Limit (MDL).
All units in mg/kg (ppm)

39 Jefferson Avenue
Perinton, NY

Table 2
Remedial Excavation and Confirmatory Soil Sampling
Select Heavy Metal Analysis Results
Results in milligrams per kilogram (mg/kg) or parts per million (ppm)

Sample ID	**NY Restricted Residential Use SCOs Table 375-6.8(b)**	**NY Unrestricted Use SCOs Table 375-6.8(a)**	**B-17**	**B-18**	**B-19**	**SW-17**	**SW-18**	**SW-19**	**SW-20**	**SW-21**	**SW-22**	**SW-23**	**SW-24**	**SW-25**	**SW-26**	**SW-27**	**SW-28**	**SW-29**
Date Collected			**5/20/2016**	**5/20/2016**	**5/20/2016**	**5/19/2016**	**5/19/2016**	**5/19/2016**	**5/19/2016**	**5/20/2016**	**5/20/2016**	**5/20/2016**	**5/20/2016**	**5/20/2016**	**5/20/2016**	**5/20/2016**	**5/20/2016**	**5/20/2016**
Sample Type			**Base**	**Base**	**Base**	**Sidewall**	**Sidewall**	**Sidewall**	**Sidewall**	**Sidewall**	**Sidewall**	**Sidewall**	**Sidewall**	**Sidewall**	**Sidewall**	**Sidewall**	**Sidewall**	**Sidewall**
Excavation Side			**East**	**East**	**East**	**East**	**East**	**East**	**East**	**East**	**East**	**East**	**East**	**East**	**East**	**East**	**East**	**East**
Analyte			**Result**	**Result**	**Result**	**Result**	**Result**	**Result**	**Result**	**Result**	**Result**	**Result**	**Result**	**Result**	**Result**	**Result**	**Result**	**Result**
Arsenic	16	13	**1.00**	**1.80**	**2.60**	**3.80**	**3.80**	**3.70**	**3.00**	**2.50**	**1.00**	**2.60**	**1.10**	**1.10**	**1.30**	**3.30**	**3.40**	**3.20**
Mercury	0.81	0.18	< 0.02	**0.06 J**	**0.08 J**	**0.06 J**	**0.08**	**0.10**	**0.066 J**	**0.06 J**	**0.02**	**0.05 J**	**0.02 J**	**0.04 J**	**0.06 J**	**0.08 J**	**0.07 J**	**0.08 J**

NOTES:
Arsenic analysis completed by USEPA Method 6010.
Mercury analysis completed by USEPA Method 7471.
Bold text indicates value detected above laboratory method detection limit.
Orange highlighted cells indicate value above NY Unrestricted Use SCOs Table 375-6.8(a).
"SCO" refers to Soil Cleanup Objective
"J" indicates estimated value. The Target analyte concentration is below the quantitation limit (RL), but above the Method Detection Limit (MDL).
All units in mg/kg (ppm)

39 Jefferson Avenue
Perinton, NY

Table 2
Remedial Excavation and Confirmatory Soil Sampling
Select Heavy Metal Analysis Results
Results in milligrams per kilogram (mg/kg) or parts per million (ppm)

Sample ID	**NY Restricted Residential Use SCOs Table 375-6.8(b)**	**NY Unrestricted Use SCOs Table 375-6.8(a)**	**B-20**	**B-21**	**B-22**	**B-23**	**B-24**	**B-25**	**SW-30**	**SW-31**	**SW-32**	**SW-33**	**SW-34**	**SW-35**	**SW-36**	**SW-37**	**SW-38**	**SW-39**
Date Collected			**6/16/2016**	**6/16/2016**	**6/16/2016**	**6/16/2016**	**6/16/2016**	**6/16/2016**	**6/16/2016**	**6/16/2016**	**6/16/2016**	**6/16/2016**	**6/27/2016**	**6/27/2016**	**7/14/2016**	**7/14/2016**	**7/14/2016**	**7/14/2016**
Sample Type			**Base**	**Base**	**Base**	**Base**	**Base**	**Base**	**Sidewall**	**Sidewall**	**Sidewall**	**Sidewall**	**Sidewall**	**Sidewall**	**Sidewall**	**Sidewall**	**Sidewall**	**Sidewall**
Excavation Side			**East**	**East**	**East**	**East**	**East**	**East**	**East**	**East**	**East**	**East**	**East**	**East**	**West**	**West**	**West**	**West**
Analyte			**Result**	**Result**	**Result**	**Result**	**Result**	**Result**	**Result**	**Result**	**Result**	**Result**	**Result**	**Result**	**Result**	**Result**	**Result**	**Result**
Arsenic	16	13	**1.40**	**1.80**	**1.60**	**1.40**	**1.40**	**1.00**	**3.30**	**3.20**	**1.40**	**3.50**	**1.60**	**2.00**	**0.88**	**1.8**	**5.70**	**1.30**
Mercury	0.81	0.18	**0.03 J**	**0.03 J**	**0.04 J**	**0.04 J**	**0.03 J**	**0.02 J**	**0.10**	**0.08**	**0.04 J**	**0.10**	**0.02 J**	**0.06 J**	**0.03 J**	**0.06 J**	**0.04 J**	**0.02 J**

NOTES:
Arsenic analysis completed by USEPA Method 6010.
Mercury analysis completed by USEPA Method 7471.
Bold text indicates value detected above laboratory method detection limit.
Orange highlighted cells indicate value above NY Unrestricted Use SCOs Table 375-6.8(a).
"SCO" refers to Soil Cleanup Objective
"J" indicates estimated value. The Target analyte concentration is below the quantitation limit (RL), but above the Method Detection Limit (MDL).
All units in mg/kg (ppm)

39 Jefferson Avenue
Perinton, NY

Table 2
Remedial Excavation and Confirmatory Soil Sampling
Select Heavy Metal Analysis Results
Results in milligrams per kilogram (mg/kg) or parts per million (ppm)

Sample ID	**NY Restricted Residential Use SCOs Table 375-6.8(b)**	**NY Unrestricted Use SCOs Table 375-6.8(a)**	**SW-40**	**SW-41**	**SW-42**	**SW-43**	**SW-44**	**B-26**	**B-27**	**B-28**	**B-29**	**B-30**	**B-31**	**B-32**	**B-33**	**B-34**	**B-35**	**B-36**
Date Collected			**7/14/2016**	**7/14/2016**	**7/14/2016**	**7/14/2016**	**7/14/2016**	**7/14/2016**	**7/14/2016**	**7/14/2016**	**7/14/2016**	**7/14/2016**	**7/14/2016**	**7/14/2016**	**7/14/2016**	**7/14/2016**	**7/14/2016**	**7/14/2016**
Sample Type			**Sidewall**	**Sidewall**	**Sidewall**	**Sidewall**	**Sidewall**	**Base**	**Base**	**Base**	**Base**	**Base**	**Base**	**Base**	**Base**	**Base**	**Base**	**Base**
Excavation Side			**West**	**West**	**West**	**West**	**West**	**West**	**West**	**West**	**West**	**West**	**West**	**West**	**West**	**West**	**West**	**West**
Analyte			**Result**	**Result**	**Result**	**Result**	**Result**	**Result**	**Result**	**Result**	**Result**	**Result**	**Result**	**Result**	**Result**	**Result**	**Result**	**Result**
Arsenic	16	13	**3.10**	**1.60**	**2.70**	**2.80**	**3.90**	**0.87**	**1.30**	**1.80**	**0.82**	**1.00**	**0.90**	**0.92**	**1.00**	**1.60**	**0.73**	**0.86**
Mercury	0.81	0.18	**0.05 J**	< 0.02	**0.08**	**0.05**	**0.03 J**	< 0.02	**0.04 J**	**0.04 J**	< 0.02	**0.02**	**0.02 J**	< 0.02	**0.02 J**	**0.03 J**	< 0.02	< 0.02

NOTES:
Arsenic analysis completed by USEPA Method 6010.
Mercury analysis completed by USEPA Method 7471.
Bold text indicates value detected above laboratory method detection limit.
Orange highlighted cells indicate value above NY Unrestricted Use SCOs Table 375-6.8(a).
"SCO" refers to Soil Cleanup Objective
"J" indicates estimated value. The Target analyte concentration is below the quantitation limit (RL), but above the Method Detection Limit (MDL).
All units in mg/kg (ppm)

39 Jefferson Avenue
Perinton, NY

Table 2
Remedial Excavation and Confirmatory Soil Sampling
Select Heavy Metal Analysis Results
Results in milligrams per kilogram (mg/kg) or parts per million (ppm)

Sample ID	**NY Restricted Residential Use SCOs Table 375-6.8(b)**	**NY Unrestricted Use SCOs Table 375-6.8(a)**	**B-37**	**B-38**	**B-39**	**B-40**	**B-41**	**SW-45**	**SW-46**	**SW-47**	**SW-48**	**SW-49**	**SW-50**	**SW-51**	**SW-52**	**SW-53**	**SW-54**	**SW-55**
Date Collected			**7/14/2016**	**7/21/2016**	**7/21/2016**	**7/21/2016**	**7/21/2016**	**7/21/2016**	**7/21/2016**	**7/21/2016**	**7/21/2016**	**7/21/2016**	**7/21/2016**	**7/28/2016**	**7/28/2016**	**7/28/2016**	**7/28/2016**	**8/10/2016**
Sample Type			**Base**	**Base**	**Base**	**Base**	**Base**	**Sidewall**	**Sidewall**	**Sidewall**	**Sidewall**	**Sidewall**	**Sidewall**	**Sidewall**	**Sidewall**	**Sidewall**	**Sidewall**	**Sidewall**
Excavation Side			**West**	**West**	**West**	**West**	**West**	**West**	**West**	**West**	**West**	**West**	**West**	**West**	**West**	**West**	**West**	**West**
Analyte			**Result**	**Result**	**Result**	**Result**	**Result**	**Result**	**Result**	**Result**	**Result**	**Result**	**Result**	**Result**	**Result**	**Result**	**Result**	**Result**
Arsenic	16	13	**1.90**	**0.88**	**0.79**	**0.53**	**0.67**	**0.96**	**0.67**	**1.30**	**1.20**	**1.50**	**2.00**	**2.10**	**2.20**	**1.80**	**2.70**	**2.70**
Mercury	0.81	0.18	**0.09**	< 0.02	< 0.02	< 0.02	< 0.02	**0.02 J**	**0.02 J**	**0.03 J**	**0.06 J**	**0.07 J**	**0.06 J**	**0.02 J**	**0.04 J**	**0.07 J**	**0.06 J**	**0.02 J**

NOTES:
Arsenic analysis completed by USEPA Method 6010.
Mercury analysis completed by USEPA Method 7471.
Bold text indicates value detected above laboratory method detection limit.
Orange highlighted cells indicate value above NY Unrestricted Use SCOs Table 375-6.8(a).
"SCO" refers to Soil Cleanup Objective
"J" indicates estimated value. The Target analyte concentration is below the quantitation limit (RL), but above the Method Detection Limit (MDL).
All units in mg/kg (ppm)

39 Jefferson Avenue
Perinton, NY

Table 2
Remedial Excavation and Confirmatory Soil Sampling
Select Heavy Metal Analysis Results
Results in milligrams per kilogram (mg/kg) or parts per million (ppm)

Sample ID	**NY Restricted Residential Use SCOs Table 375-6.8(b)**	**NY Unrestricted Use SCOs Table 375-6.8(a)**	**SW-56**	**SW-57**	**SW-58**	**SW-59**	**SW-60**	**SW-61**	**SW-62**	**B-42**	**B-43**	**B-44**	**B-45**	**B-46**
Date Collected			**8/10/2016**	**8/10/2016**	**8/10/2016**	**8/10/2016**	**8/10/2016**	**8/10/2016**	**8/10/2016**	**8/10/2016**	**8/10/2016**	**8/10/2016**	**8/10/2016**	**8/10/2016**
Sample Type			**Sidewall**	**Sidewall**	**Sidewall**	**Sidewall**	**Sidewall**	**Sidewall**	**Sidewall**	**Bottom**	**Bottom**	**Bottom**	**Bottom**	**Bottom**
Excavation Side			**West**	**West**	**West**	**West**	**West**	**West**	**West**	**West**	**West**	**West**	**West**	**West**
Analyte			**Result**	**Result**	**Result**	**Result**	**Result**	**Result**	**Result**	**Result**	**Result**	**Result**	**Result**	**Result**
Arsenic	16	13	**2.30**	**2.70**	**4.40**	**2.70**	**3.50**	**2.60**	**3.40**	**1.20**	**2.40**	**1.40**	**1.20**	**1.30**
Mercury	0.81	0.18	< 0.02	**0.07 J**	**0.04 J**	**0.05 J**	**0.05 J**	**0.05 J**	< 0.02	**0.02 J**	**0.02 J**	< 0.02	< 0.02	**0.02 J**

NOTES:
Arsenic analysis completed by USEPA Method 6010.
Mercury analysis completed by USEPA Method 7471.
Bold text indicates value detected above laboratory method detection limit.
Orange highlighted cells indicate value above NY Unrestricted Use SCOs Table 375-6.8(a).
"SCO" refers to Soil Cleanup Objective
"J" indicates estimated value. The Target analyte concentration is below the quantitation limit (RL), but above the Method Detection Limit (MDL).
All units in mg/kg (ppm)

39 Jefferson Avenue
Perinton, NY

Table 2
Remedial Excavation and Confirmatory Soil Sampling
Select Heavy Metal Analysis Results
Results in milligrams per kilogram (mg/kg) or parts per million (ppm)

Sample ID	**NY Restricted Residential Use SCOs Table 375-6.8(b)**	**NY Unrestricted Use SCOs Table 375-6.8(a)**	**SW-63**	**SW-64**	**SW-65**	**SW-66**	**SW-67**	**B-47**	**B-48**
Date Collected			**8/17/2016**	**8/17/2016**	**8/17/2016**	**8/17/2016**	**8/17/2016**	**8/17/2016**	**8/17/2016**
Sample Type			**Sidewall**	**Sidewall**	**Sidewall**	**Sidewall**	**Sidewall**	**Base**	**Base**
Excavation Side			**West**	**West**	**West**	**West**	**West**	**West**	**West**
Analyte			**Result**	**Result**	**Result**	**Result**	**Result**	**Result**	**Result**
Arsenic	16	13	**5.40**	**2.10**	**1.40**	**1.10**	**3.50**	**1.00**	**0.99**
Mercury	0.81	0.18	**0.069 J**	**0.04 J**	**0.05 J**	0.05 J	< 0.02	< 0.02	< 0.02

NOTES:
Arsenic analysis completed by USEPA Method 6010.
Mercury analysis completed by USEPA Method 7471.
Bold text indicates value detected above laboratory method detection limit.
Orange highlighted cells indicate value above NY Unrestricted Use SCOs Table 375-6.8(a).
"SCO" refers to Soil Cleanup Objective
"J" indicates estimated value. The Target analyte concentration is below the quantitation limit (RL), but above the Method Detection Limit (MDL).
All units in mg/kg (ppm)

LABELLA Associates, D.P.C. | Engineering Architecture Environmental Planning

APPENDIX 1

Monroe County Department of Public Health Letter
Dated September 19, 2016

Department of Public Health

Monroe County, New York

Cheryl Dinolfo
County Executive

Michael D. Mendoza, MD, MPH, MS
Interim Commissioner of Public Health

Bureau of Public Health Engineering

September 19, 2016

Robert J. Kozarits, P.E.
Town Engineer, Town of Perinton
100 Cobb's Lane
Fairport, New York 144503

Re: 1285 Fairport Road Development

Dear Mr. Kozarits:

This letter is to advise you that the Monroe County Department of Public Health (MCDPH) has reviewed the Remedial Action Work Plan and soil sampling information provided to us on September 12, 2016 for the 1285 Fairport Road Development, which consists of a proposed mix of commercial and restricted residential uses.

It is understood that the applicant's original intention was to remediate the entire site to meet the Soil Cleanup Objective (SCO) of Unrestricted Use; an objective which is over and above what is required for the proposed development. However, it appears that unforeseen field conditions (a larger than expected contamination footprint and the presence of large existing trees), have prevented the removal of some residual contamination near westerly and southerly site boundaries. The submitted soil sampling data shows that, although the residual contamination is above Unrestricted SCOs, the entire site has been cleaned up to meet the required Restricted Residential SCOs.

Therefore, although the applicant has not achieved its own original cleanup goals, the site has been remediated to the applicable standards and it is my opinion that there is not a public health concern from residual soil contamination if the property is developed as proposed.

If you need further information regarding this project, you can contact me at 585-753-5470 or wadesilkworth@monroecounty.gov.

Sincerely,

Wade Silkworth, P.E.
Senior Public Health Engineer

Cc: John Frazer PE, Scott Hallock - MCDPH (via email) | Eric Williams – T/ Perinton (via email)

Eric Williams

From: Miller, Pete (DEC) <pete.miller@dec.ny.gov>
Sent: Friday, September 23, 2016 4:22 PM
To: Eric Williams
Subject: RE: 1285 Fairport Road (Hoselton Property) aka "39 Jefferson Ave"

Hi Eric,

I floated it by our haz waste and materials management folks. The consensus is we do not really have any involvement because it is/was not in one of our cleanup programs. However, from our cursory review the pesticide presence was from past usage and not from disposal and wouldn't be considered a disposal site. While the unrestricted use levels are exceeded in a few locations, the levels are below residential use SCOs (not sure why they were compared to restricted-residential when they all meet residential levels). There's no indication of a source area in the on-site soils and these pesticides tend not to move with groundwater.

It appears that the cleanup is satisfactory and DEC involvement at this point is not necessary.

Pete

Peter R. Miller
Region 8 Spill Prevention and Response Supervisor
Division of Environmental Remediation

New York State Department of Environmental Conservation
6274 East Avon-Lima Road, Avon, NY 14414
P: 585-226-5434 | F: 585-226-8139 | M: 585-755-2439
pete.miller@dec.ny.gov

www.dec.ny.gov | | |

Report Oil and Hazardous Material Spills to
DEC Hotline at: (800) 457-7362

From: Eric Williams [mailto:ewilliams@perinton.org]
Sent: Friday, September 23, 2016 1:57 PM
To: Miller, Pete (DEC) <pete.miller@dec.ny.gov>
Subject: RE: 1285 Fairport Road (Hoselton Property) aka "39 Jefferson Ave"

ATTENTION: This email came from an external source. Do not open attachments or click on links from unknown senders or unexpected emails.

Hi Pete-

Just a quick follow-up to see if anyone from the Department has had any comments/concerns with the work plan & subsequent remedial summary report for the above referenced project. Thanks is advance for taking the time to look through the information. I appreciate it.

Regards,
Eric

Eric M. Williams CPESC, CPSWQ

Assistant to the Commissioner of Public Works
Town of Perinton: Department of Public Works
100 Cobb's Lane
Fairport, NY 14450
(585) 223-5115
(585) 223-0448 - fax

From: Eric Williams
Sent: Monday, September 12, 2016 11:55 AM
To: 'wadesilkworth@monroecounty.gov' <wadesilkworth@monroecounty.gov>; Miller, Pete (DEC) (pete.miller@dec.ny.gov) <pete.miller@dec.ny.gov>
Cc: Rob Kozarits <rkozarits@perinton.org>; Tom Beck <tbeck@perinton.org>
Subject: 1285 Fairport Road (Hoselton Property) aka "39 Jefferson Ave"

Hi Wade and Pete-

Thanks to the both of you for taking my phone call earlier today and talking with us about the pesticide removal effort that has taken place on above referenced property. Attached to this e-mail, please find the Remedial Action Work Plan and Remedial Summary Report for this property that were both prepared by Labella Associates on behalf of the current owner.

From the beginning, it was always the intention of the prospective buyer (and supported by the Town) that the site be remediated to the maximum extent practicable following the standards outlined in the Unrestricted Soil Clean-up Objectives. It was with that goal in mind that the current owner has removed and properly disposed of approximately 3,700 tons of pesticide contaminated soil. Figure A shows the limits of that work and Table 1 summarizes the analytical results of the confirmatory samples taken within the excavation area. Please note that there are 4 locations along the westerly property line and 2 locations along the southerly property line that show some residual contamination above the Unrestricted Clean-up Standards but below the Restricted Residential Clean-up Standards.

At this point, the prospective buyer is looking to move forward through the Site Plan Approval process with the Town; however, before we allow the project to be place on an agenda, we would like your agencies to look at the information presented to be sure that remedial effort was suitable and that any residual pesticide contamination would not present a public health or environmental concern. Thanks!

Regards,
Eric

Eric M. Williams CPESC, CPSWQ
Assistant to the Commissioner of Public Works
Town of Perinton: Department of Public Works
100 Cobb's Lane
Fairport, NY 14450
(585) 223-5115
(585) 223-0448 - fax

LABELLA Associates, D.P.C. | Engineering Architecture Environmental Planning

APPENDIX 2

Disposal Documentation

WASTE MANAGEMENT

High Acres LF
425 Perinton Pkwy
Fairport, NY, 14450
Ph: (585) 223-6132

Original
Ticket# 1100446

Customer Name LABELLAPC-116321NY LABELLA AS
Ticket Date 08/18/2016
Payment Type Credit Account
Manual Ticket#
Hauling Ticket#
Route
State Waste Code
Manifest **
Destination
PO
Profile 116321NY (PESTICIDE IMPACTED SOIL)
Generator 190-HDFAMILYPERINTON H-D FAMILY LLC

Carrier SIL SILVAROLE TRUCKING, INC.
Vehicle# S121
Volume
Container
Driver
Check#
Billing # 0006873
Gen EPA ID
Grid CELL 11

	Time	Scale	Operator	Inbound		
In	08/18/2016 08:57:16	A_Scale_1	JFRUTCHE		Gross	113160 lb
Out	08/18/2016 09:17:37	B_Scale_2	JFRUTCHE		Tare	39060 lb
					Net	74100 lb
					Tons	37.05

Comments

	Product	LD%	Qty	UOM	Rate	Fee	Amount	Origin
1	Cont Soil RCG-Tons	100	37.05	Tons				MON
2	RCR-P-Regulatory C	100		%				MON
3	EVF-P-Standard Env	100		%				MON
4	LFS4-LANDFILL FIXE	100		%				MON

Total Fees
Total Ticket

Driver's Signature_____

404WM

S121

NON-HAZARDOUS WASTE MANIFEST

1. Generator ID Number
2. Page 1 of
3. Emergency Response Phone
4. Waste Tracking Number: 116321 NY

5. Generator's Name and Mailing Address
H-D Family LLC
39 Jefferson Ave
Fairport NY 14450

Generator's Site Address (if different than mailing address)

Generator's Phone:

6. Transporter 1 Company Name: Silvarole Trucking
U.S. EPA ID Number

7. Transporter 2 Company Name
U.S. EPA ID Number

8. Designated Facility Name and Site Address
High Acres Landfill
425 Penington Parkway
U.S. EPA ID Number

Facility's Phone:

	9. Waste Shipping Name and Description	10. Containers No.	10. Containers Type	11. Total Quantity	12. Unit Wt./Vol.
1.	Impacted Soil	1			
2.					
3.					
4.					

13. Special Handling Instructions and Additional Information
Approval # 116321 NY

14. **GENERATOR'S/OFFEROR'S CERTIFICATION:** I hereby declare that the contents of this consignment are fully and accurately described above by the proper shipping name, and are classified, packaged, marked and labeled/placarded, and are in all respects in proper condition for transport according to applicable international and national governmental regulations.

Generator's/Offeror's Printed/Typed Name: Jon Hoonkans (on behalf of H-D Fam LLC)
Signature
Month 08 Day 18 Year 16

15. International Shipments ☐ Import to U.S. ☐ Export from U.S.
Port of entry/exit:
Transporter Signature (for exports only):
Date leaving U.S.:

16. Transporter Acknowledgment of Receipt of Materials

Transporter 1 Printed/Typed Name: Dave King
Signature
Month 8 Day 18 Year 16

Transporter 2 Printed/Typed Name
Signature
Month Day Year

17. Discrepancy

17a. Discrepancy Indication Space ☐ Quantity ☐ Type ☐ Residue ☐ Partial Rejection ☐ Full Rejection

Manifest Reference Number:

17b. Alternate Facility (or Generator)
U.S. EPA ID Number

Facility's Phone:

17c. Signature of Alternate Facility (or Generator)
Month Day Year

18. Designated Facility Owner or Operator: Certification of receipt of materials covered by the manifest except as noted in Item 17a

Printed/Typed Name: Jonathan Hardy
Signature
Month 8 Day 18 Year 16

GENERATOR — INT'L — TRANSPORTER — DESIGNATED FACILITY

WASTE MANAGEMENT

High Acres LF
425 Perinton Pkwy
Fairport, NY, 14450
Ph: (585) 223-6132

Original
Ticket# 1100490

Customer Name LABELLAPC-116321NY LABELLA AS
Ticket Date 08/18/2016
Payment Type Credit Account
Manual Ticket#
Hauling Ticket#
Route
State Waste Code
Manifest **
Destination
PO
Profile 116321NY (PESTICIDE IMPACTED SOIL)
Generator 190-HDFAMILYPERINTON H-D FAMILY LLC

Carrier SIL SILVAROLE TRUCKING, INC.
Vehicle# S121
Volume
Container
Driver
Check#
Billing # 0006873
Gen EPA ID
Grid CELL 11

	Time	Scale	Operator	Inbound		
In	08/18/2016 10:06:20	A_Scale_1	JFRUTCHE		Gross	118040 lb
Out	08/18/2016 10:25:20	B_Scale_2	JFRUTCHE		Tare	39020 lb
					Net	79020 lb
					Tons	39.51

Comments

	Product	LD%	Qty	UOM	Rate	Fee	Amount	Origin
1	Cont Soil RCG-Tons	100	39.51	Tons				MON
2	RCR-P-Regulatory C	100		%				MON
3	EVF-P-Standard Env	100		%				MON
4	LFS4-LANDFILL FIXE	100		%				MON

Total Fees
Total Ticket

Driver's Signature_____

404WM

S171

NON-HAZARDOUS WASTE MANIFEST	1. Generator ID Number	2. Page 1 of	3. Emergency Response Phone	4. Waste Tracking Number 116321 NY

GENERATOR

5. Generator's Name and Mailing Address
H D Family, LLC
39 Jefferson Ave
Fairport, NY 14450
Generator's Phone:

Generator's Site Address (if different than mailing address)

6. Transporter 1 Company Name
Silvarole Trucking
U.S. EPA ID Number

7. Transporter 2 Company Name
U.S. EPA ID Number

8. Designated Facility Name and Site Address
High Acres Landfill
1125 Perinton Parkway
Facility's Phone:
U.S. EPA ID Number

	9. Waste Shipping Name and Description	10. Containers No.	10. Containers Type	11. Total Quantity	12. Unit Wt./Vol.	
	1. Impacted Soil	1				
	2.					
	3.					
	4.					

13. Special Handling Instructions and Additional Information
Approval # 116321 NY

14. **GENERATOR'S/OFFEROR'S CERTIFICATION:** I hereby declare that the contents of this consignment are fully and accurately described above by the proper shipping name, and are classified, packaged, marked and labeled/placarded, and are in all respects in proper condition for transport according to applicable international and national governmental regulations.

Generator's/Offeror's Printed/Typed Name: Eric Detweiler (on behalf of generator) Signature: Eric Det Month 8 Day 18 Year 16

INT'L

15. International Shipments ☐ Import to U.S. ☐ Export from U.S. Port of entry/exit:
Transporter Signature (for exports only): Date leaving U.S.:

TRANSPORTER

16. Transporter Acknowledgment of Receipt of Materials
Transporter 1 Printed/Typed Name: Dave King Signature: Month 8 Day 18 Year 16
Transporter 2 Printed/Typed Name: Signature: Month Day Year

DESIGNATED FACILITY

17. Discrepancy
17a. Discrepancy Indication Space ☐ Quantity ☐ Type ☐ Residue ☐ Partial Rejection ☐ Full Rejection
Manifest Reference Number:
17b. Alternate Facility (or Generator) U.S. EPA ID Number
Facility's Phone:
17c. Signature of Alternate Facility (or Generator) Month Day Year

18. Designated Facility Owner or Operator: Certification of receipt of materials covered by the manifest except as noted in Item 17a
Printed/Typed Name: Joe Mitchal Signature: J Mitchal Month 8 Day 18 Year 16

WASTE MANAGEMENT

High Acres LF
425 Perinton Pkwy
Fairport, NY, 14450
Ph: (585) 223-6132

Original
Ticket# 1098914

Customer Name LABELLAPC-116321NY LABELLA AS
Ticket Date 08/10/2016
Payment Type Credit Account
Manual Ticket#
Hauling Ticket#
Route
State Waste Code
Manifest **
Destination
PO
Profile 116321NY (PESTICIDE IMPACTED SOIL)
Generator 190-HDFAMILYPERINTON H-D FAMILY LLC

Carrier SIL SILVAROLE TRUCKING, INC.
Vehicle# D103
Volume
Container
Driver
Check#
Billing # 0006873
Gen EPA ID
Grid CELL 11

	Time	Scale	Operator	Inbound		
In	08/10/2016 08:09:30	A_Scale_1	JFRUTCHE		Gross	65900 lb
Out	08/10/2016 08:09:30		JFRUTCHE		Tare	26980 lb
					Net	38920 lb
					Tons	19.46

Comments

	Product	LD%	Qty	UOM	Rate	Fee	Amount	Origin
1	Cont Soil RCG-Tons	100	19.46	Tons				MON
2	RCR-P-Regulatory C	100		%				MON
3	EVF-P-Standard Env	100		%				MON
4	LFS4-LANDFILL FIXE	100		%				MON

Total Fees
Total Ticket

Driver's Signature_____

404WM

D 103

NON-HAZARDOUS WASTE MANIFEST	1. Generator ID Number	2. Page 1 of 1	3. Emergency Response Phone	4. Waste Tracking Number

GENERATOR

5. Generator's Name and Mailing Address
H-O Family LLC
39 Jefferson Avenue, Pittsford, NY
Generator's Phone: (585) 425-6649

Generator's Site Address (if different than mailing address)

6. Transporter 1 Company Name
Silvarole Trucking

U.S. EPA ID Number

7. Transporter 2 Company Name

U.S. EPA ID Number

8. Designated Facility Name and Site Address
High Acres Landfill
625 Perinton Parkway, Fairport, NY
Facility's Phone: (585) 223-6132

U.S. EPA ID Number

	9. Waste Shipping Name and Description	10. Containers No.	10. Containers Type	11. Total Quantity	12. Unit Wt./Vol.	
	1. Waste, RCRA Non-Hazardous, Solid, N.O.S. (Pesticide impacted soil)	1	DT	21	T	
	2.					
	3.					
	4.					

13. Special Handling Instructions and Additional Information

Profile # 11632 INY

14. **GENERATOR'S/OFFEROR'S CERTIFICATION:** I hereby declare that the contents of this consignment are fully and accurately described above by the proper shipping name, and are classified, packaged, marked and labeled/placarded, and are in all respects in proper condition for transport according to applicable international and national governmental regulations.

Generator's/Offeror's Printed/Typed Name: LaBella Associates (On behalf of Generator) | Signature: [signature] | Month 8 | Day 10 | Year 201

INT'L

15. International Shipments ☐ Import to U.S. ☐ Export from U.S. Port of entry/exit:
Transporter Signature (for exports only): Date leaving U.S.:

TRANSPORTER

16. Transporter Acknowledgment of Receipt of Materials

Transporter 1 Printed/Typed Name: Don Nugent | Signature: Don Nugent | Month 8 | Day 10 | Year 201

Transporter 2 Printed/Typed Name | Signature | Month | Day | Year

DESIGNATED FACILITY

17. Discrepancy

17a. Discrepancy Indication Space ☐ Quantity ☐ Type ☐ Residue ☐ Partial Rejection ☐ Full Rejection

Manifest Reference Number:

17b. Alternate Facility (or Generator) | U.S. EPA ID Number

Facility's Phone:

17c. Signature of Alternate Facility (or Generator) | Month | Day | Year

18. Designated Facility Owner or Operator: Certification of receipt of materials covered by the manifest except as noted in Item 17a

Printed/Typed Name: John Hutchay | Signature: J. Hutchay | Month 8 | Day 10 | Year 10

169-BLC-O 5 11977 (Rev. 9/09) TRANSPORTER #1

WASTE MANAGEMENT

High Acres LF
425 Perinton Pkwy
Fairport, NY, 14450
Ph: (585) 223-6132

Original
Ticket# 1098940

Customer Name LABELLAPC-116321NY LABELLA AS
Ticket Date 08/10/2016
Payment Type Credit Account
Manual Ticket#
Hauling Ticket#
Route
State Waste Code
Manifest **
Destination
PO
Profile 116321NY (PESTICIDE IMPACTED SOIL)
Generator 190-HDFAMILYPERINTON H-D FAMILY LLC

Carrier SIL SILVAROLE TRUCKING, INC.
Vehicle# D103
Volume
Container
Driver
Check#
Billing # 0006873
Gen EPA ID
Grid CELL 11

	Time	Scale	Operator	Inbound		
In	08/10/2016 09:09:55	A_Scale_1	JFRUTCHE		Gross	74920 lb
Out	08/10/2016 09:09:55		JFRUTCHE		Tare	26980 lb
					Net	47940 lb
					Tons	23.97

Comments

	Product	LD%	Qty	UOM	Rate	Fee	Amount	Origin
1	Cont Soil RCG-Tons	100	23.97	Tons				MON
2	RCR-P-Regulatory C	100		%				MON
3	EVF-P-Standard Env	100		%				MON
4	LFS4-LANDFILL FIXE	100		%				MON

Total Fees
Total Ticket

Driver's Signature

404WM

D 103

NON-HAZARDOUS WASTE MANIFEST	1. Generator ID Number	2. Page 1 of 1	3. Emergency Response Phone	4. Waste Tracking Number

5. Generator's Name and Mailing Address
H-D Family LLC
38 Jefferson Avenue, Farmington, NY
Generator's Phone: (585) 428-6649

Generator's Site Address (if different than mailing address)

6. Transporter 1 Company Name
Silvarole Trucking
U.S. EPA ID Number

7. Transporter 2 Company Name
U.S. EPA ID Number

8. Designated Facility Name and Site Address
High Acres Landfill
425 Farmington Parkway, Fairport, NY
Facility's Phone: (585) 223-6132
U.S. EPA ID Number

	9. Waste Shipping Name and Description	10. Containers No.	10. Containers Type	11. Total Quantity	12. Unit Wt./Vol.	
	1. Waste, RCRA Non-Hazardous, Solid, N.O.S. (Pesticide impacted soil)	1	DT	21	T	
	2.					
	3.					
	4.					

13. Special Handling Instructions and Additional Information
Profile # 116321NY

14. GENERATOR'S/OFFEROR'S CERTIFICATION: I hereby declare that the contents of this consignment are fully and accurately described above by the proper shipping name, and are classified, packaged, marked and labeled/placarded, and are in all respects in proper condition for transport according to applicable international and national governmental regulations.

Generator's/Offeror's Printed/Typed Name: LaBella Associates (On behalf of Generator) Signature: [signature] Month 8 Day 10 Year 201

15. International Shipments ☐ Import to U.S. ☐ Export from U.S. Port of entry/exit:
Transporter Signature (for exports only): Date leaving U.S.:

16. Transporter Acknowledgment of Receipt of Materials
Transporter 1 Printed/Typed Name: Don Nugent Signature: [signature] Month 8 Day 10 Year 201
Transporter 2 Printed/Typed Name: Signature: Month Day Year

17. Discrepancy
17a. Discrepancy Indication Space ☐ Quantity ☐ Type ☐ Residue ☐ Partial Rejection ☐ Full Rejection
Manifest Reference Number:
17b. Alternate Facility (or Generator) U.S. EPA ID Number
Facility's Phone:
17c. Signature of Alternate Facility (or Generator) Month Day Year

18. Designated Facility Owner or Operator: Certification of receipt of materials covered by the manifest except as noted in Item 17a
Printed/Typed Name: Jolene Truchay Signature: J. Truchay Month 8 Day 10 Year 10

GENERATOR | INT'L | TRANSPORTER | DESIGNATED FACILITY

WASTE MANAGEMENT

High Acres LF
425 Perinton Pkwy
Fairport, NY, 14450
Ph: (585) 223-6132

Original
Ticket# 1098997

Customer Name LABELLAPC-116321NY LABELLA AS
Ticket Date 08/10/2016
Payment Type Credit Account
Manual Ticket#
Hauling Ticket#
Route
State Waste Code
Manifest **
Destination
PO
Profile 116321NY (PESTICIDE IMPACTED SOIL)
Generator 190-HDFAMILYPERINTON H-D FAMILY LLC

Carrier SIL SILVAROLE TRUCKING, INC.
Vehicle# D103
Volume
Container
Driver
Check#
Billing # 0006873
Gen EPA ID
Grid CELL 11

	Time	Scale	Operator	Inbound		
In	08/10/2016 10:06:26	A_Scale_1	JFRUTCHE		Gross	75340 lb
Out	08/10/2016 10:06:26		JFRUTCHE		Tare	26980 lb
					Net	48360 lb
					Tons	24.18

Comments

	Product	LD%	Qty	UOM	Rate	Fee	Amount	Origin
1	Cont Soil RCG-Tons	100	24.18	Tons				MON
2	RCR-P-Regulatory C	100		%				MON
3	EVF-P-Standard Env	100		%				MON
4	LFS4-LANDFILL FIXE	100		%				MON

Total Fees
Total Ticket

Driver's Signature_____

404WM

D103

NON-HAZARDOUS WASTE MANIFEST	1. Generator ID Number	2. Page 1 of 1	3. Emergency Response Phone	4. Waste Tracking Number

GENERATOR

5. Generator's Name and Mailing Address
H-D Family LLC
33 Jefferson Avenue, Perinton, NY
Generator's Phone: (585) 428-6649

Generator's Site Address (if different than mailing address)

6. Transporter 1 Company Name
Silvaroli Trucking

U.S. EPA ID Number

7. Transporter 2 Company Name

U.S. EPA ID Number

8. Designated Facility Name and Site Address
High Acres Landfill
425 Fairton Parkway, Fairport, NY
Facility's Phone: (585) 223-6137

U.S. EPA ID Number

	9. Waste Shipping Name and Description	10. Containers No.	10. Containers Type	11. Total Quantity	12. Unit Wt./Vol.	
	1. Waste, RCRA Non Hazardous, Solid, N.O.S. (Pesticide impacted soil)	1	DT	22	T	
	2.					
	3.					
	4.					

13. Special Handling Instructions and Additional Information
Profile # 11652 IN

14. **GENERATOR'S/OFFEROR'S CERTIFICATION:** I hereby declare that the contents of this consignment are fully and accurately described above by the proper shipping name, and are classified, packaged, marked and labeled/placarded, and are in all respects in proper condition for transport according to applicable international and national governmental regulations.

Generator's/Offeror's Printed/Typed Name: Labelle Associates (On behalf of Generator)
Signature: [signature]
Month 8 Day 10 Year 201

INT'L

15. International Shipments ☐ Import to U.S. ☐ Export from U.S. Port of entry/exit:
Transporter Signature (for exports only): Date leaving U.S.:

TRANSPORTER

16. Transporter Acknowledgment of Receipt of Materials

Transporter 1 Printed/Typed Name: Dave Nugent
Signature: [signature]
Month 8 Day 10 Year 201

Transporter 2 Printed/Typed Name
Signature
Month Day Year

DESIGNATED FACILITY

17. Discrepancy

17a. Discrepancy Indication Space ☐ Quantity ☐ Type ☐ Residue ☐ Partial Rejection ☐ Full Rejection

Manifest Reference Number:

17b. Alternate Facility (or Generator)

U.S. EPA ID Number

Facility's Phone:

17c. Signature of Alternate Facility (or Generator)
Month Day Year

18. Designated Facility Owner or Operator: Certification of receipt of materials covered by the manifest except as noted in Item 17a

Printed/Typed Name: Dave Brunda
Signature: [signature]
Month 8 Day 10 Year 16

WASTE MANAGEMENT

High Acres LF
425 Perinton Pkwy
Fairport, NY, 14450
Ph: (585) 223-6132

Original
Ticket# 1099007

Customer Name LABELLAPC-116321NY LABELLA AS
Ticket Date 08/10/2016
Payment Type Credit Account
Manual Ticket#
Hauling Ticket#
Route
State Waste Code
Manifest **
Destination
PO
Profile 116321NY (PESTICIDE IMPACTED SOIL)
Generator 190-HDFAMILYPERINTON H-D FAMILY LLC

Carrier SIL SILVAROLE TRUCKING, INC.
Vehicle# D103
Volume
Container
Driver
Check#
Billing # 0006873
Gen EPA ID
Grid CELL 11

	Time	Scale	Operator	Inbound		
In	08/10/2016 11:00:40	A_Scale_1	JFRUTCHE		Gross	73380 lb
Out	08/10/2016 11:00:40		JFRUTCHE		Tare	26980 lb
					Net	46400 lb
					Tons	23.20

Comments

	Product	LD%	Qty	UOM	Rate	Fee	Amount	Origin
1	Cont Soil RCG-Tons	100	23.20	Tons				MON
2	RCR-P-Regulatory C	100		%				MON
3	EVF-P-Standard Env	100		%				MON
4	LFS4-LANDFILL FIXE	100		%				MON

Total Fees
Total Ticket

Driver's Signature_____

404WM

3 D103

NON-HAZARDOUS WASTE MANIFEST	1. Generator ID Number	2. Page 1 of	3. Emergency Response Phone	4. Waste Tracking Number

GENERATOR

5. Generator's Name and Mailing Address
H-D Family LLC
38 Jefferson Avenue, Pittsford, NY
Generator's Phone: (585) 420-6669

Generator's Site Address (if different than mailing address)

6. Transporter 1 Company Name
Silvanbe Trucking

U.S. EPA ID Number

7. Transporter 2 Company Name

U.S. EPA ID Number

8. Designated Facility Name and Site Address
High Acres Landfill
425 Perinton Parkway, Fairport, NY
Facility's Phone: (585) 223-6132

U.S. EPA ID Number

	9. Waste Shipping Name and Description	10. Containers No.	10. Containers Type	11. Total Quantity	12. Unit Wt./Vol.	
	1. Waste, RCRA Non-Hazardous, Solid, N.O.S. (Pesticide impacted soil)	3	DT	21	T	
	2.					
	3.					
	4.					

13. Special Handling Instructions and Additional Information
Profile # 116321NY

14. **GENERATOR'S/OFFEROR'S CERTIFICATION:** I hereby declare that the contents of this consignment are fully and accurately described above by the proper shipping name, and are classified, packaged, marked and labeled/placarded, and are in all respects in proper condition for transport according to applicable international and national governmental regulations.

Generator's/Offeror's Printed/Typed Name: LaBella Associates (On behalf of Generator)
Signature: [signature]
Month 8 Day 10 Year 201

INT'L

15. International Shipments ☐ Import to U.S. ☐ Export from U.S. Port of entry/exit:
Transporter Signature (for exports only): Date leaving U.S.:

TRANSPORTER

16. Transporter Acknowledgment of Receipt of Materials
Transporter 1 Printed/Typed Name: Don Nugent
Signature: Don Nugent
Month 8 Day 10 Year 201
Transporter 2 Printed/Typed Name
Signature
Month Day Year

DESIGNATED FACILITY

17. Discrepancy
17a. Discrepancy Indication Space ☐ Quantity ☐ Type ☐ Residue ☐ Partial Rejection ☐ Full Rejection
Manifest Reference Number:
17b. Alternate Facility (or Generator)
U.S. EPA ID Number
Facility's Phone:
17c. Signature of Alternate Facility (or Generator)
Month Day Year

18. Designated Facility Owner or Operator: Certification of receipt of materials covered by the manifest except as noted in Item 17a
Printed/Typed Name: D. Fiuetera
Signature: D. Fiuetera
Month 8 Day 10 Year 16

WASTE MANAGEMENT

High Acres LF
425 Perinton Pkwy
Fairport, NY, 14450
Ph: (585) 223-6132

Original
Ticket# 1096646

Customer Name LABELLAPC-116321NY LABELLA AS
Ticket Date 07/28/2016
Payment Type Credit Account
Manual Ticket#
Hauling Ticket#
Route
State Waste Code
Manifest **
Destination
PO
Profile 116321NY (PESTICIDE IMPACTED SOIL)
Generator 190-HDFAMILYPERINTON H-D FAMILY LLC

Carrier SIL SILVAROLE TRUCKING, INC.
Vehicle# S127
Volume
Container
Driver
Check#
Billing # 0006873
Gen EPA ID
Grid CELL 11

	Time	Scale	Operator	Inbound		
In	07/28/2016 10:17:25	A_Scale_1	JFRUTCHE		Gross	109580 lb
Out	07/28/2016 10:38:38	B_Scale_2	JFRUTCHE		Tare	38200 lb
					Net	71380 lb
					Tons	35.69

Comments

	Product	LD%	Qty	UOM	Rate	Fee	Amount	Origin
1	Cont Soil RCG-Tons	100	35.69	Tons				MON
2	RCR-P-Regulatory C	100		%				MON
3	EVF-P-Standard Env	100		%				MON
4	LFS4-LANDFILL FIXE	100		%				MON

Total Fees
Total Ticket

Driver's Signature_____

404WM

S127

NON-HAZARDOUS WASTE MANIFEST

1. Generator ID Number
2. Page 1 of 1
3. Emergency Response Phone
4. **Waste Tracking Number**

5. Generator's Name and Mailing Address
H-O Family LLC
39 Jefferson Avenue, Perinton, NY
Generator's Phone: (585) 428-6649

Generator's Site Address (if different than mailing address)

6. Transporter 1 Company Name
Silvarole Trucking

U.S. EPA ID Number

7. Transporter 2 Company Name

U.S. EPA ID Number

8. Designated Facility Name and Site Address
High Acres Landfill
425 Perinton Parkway, Fairport, NY
Facility's Phone: (585) 223-6333

U.S. EPA ID Number

	9. Waste Shipping Name and Description	10. Containers No.	10. Containers Type	11. Total Quantity	12. Unit Wt./Vol.	
	1. Waste, NCRA Non-Hazardous, Solid, N.O.S. (Pesticide impacted soil)	1	DT	21	T	
	2.					
	3.					
	4.					

13. Special Handling Instructions and Additional Information
Profile # 11632NY

14. **GENERATOR'S/OFFEROR'S CERTIFICATION:** I hereby declare that the contents of this consignment are fully and accurately described above by the proper shipping name, and are classified, packaged, marked and labeled/placarded, and are in all respects in proper condition for transport according to applicable international and national governmental regulations.

Generator's/Offeror's Printed/Typed Name: LaBella Associates (On behalf of Generator)
Signature: [signature]
Month 7 Day 28 Year 201

15. International Shipments ☐ Import to U.S. ☐ Export from U.S.
Port of entry/exit:
Transporter Signature (for exports only):
Date leaving U.S.:

16. Transporter Acknowledgment of Receipt of Materials

Transporter 1 Printed/Typed Name: Anthony Fiorito
Signature: [signature]
Month 7 Day 28 Year 201

Transporter 2 Printed/Typed Name
Signature
Month Day Year

17. Discrepancy

17a. Discrepancy Indication Space ☐ Quantity ☐ Type ☐ Residue ☐ Partial Rejection ☐ Full Rejection

Manifest Reference Number:

17b. Alternate Facility (or Generator)

U.S. EPA ID Number

Facility's Phone:

17c. Signature of Alternate Facility (or Generator)

Month Day Year

18. Designated Facility Owner or Operator: Certification of receipt of materials covered by the manifest except as noted in Item 17a

Printed/Typed Name: J. Mueller
Signature: J. Mueller
Month 7 Day 28 Year 16

GENERATOR — INT'L — TRANSPORTER — DESIGNATED FACILITY

169-BLC-O 5 11977 (Rev. 9/09)

TRANSPORTER #1

WASTE MANAGEMENT

High Acres LF
425 Perinton Pkwy
Fairport, NY, 14450
Ph: (585) 223-6132

Original
Ticket# 1096718

Customer Name LABELLAPC-116321NY LABELLA AS
Ticket Date 07/28/2016
Payment Type Credit Account
Manual Ticket#
Hauling Ticket#
Route
State Waste Code
Manifest **
Destination
PO
Profile 116321NY (PESTICIDE IMPACTED SOIL)
Generator 190-HDFAMILYPERINTON H-D FAMILY LLC

Carrier SIL SILVAROLE TRUCKING, INC.
Vehicle# S127
Volume
Container
Driver
Check#
Billing # 0006873
Gen EPA ID
Grid CELL 11

	Time	Scale	Operator	Inbound		
In	07/28/2016 11:23:34	A_Scale_1	JFRUTCHE		Gross	118800 lb
Out	07/28/2016 11:55:45	B_Scale_2	JFRUTCHE		Tare	38180 lb
					Net	80620 lb
					Tons	40.31

Comments

	Product	LD%	Qty	UOM	Rate	Fee	Amount	Origin
1	Cont Soil RCB-Tons	100	40.31	Tons				MON
2	RCR-P-Regulatory C	100		%				MON
3	EVF-P-Standard Env	100		%				MON
4	LFS4-LANDFILL FIXE	100		%				MON

Total Fees
Total Ticket

Driver's Signature_____

404WM

327

NON-HAZARDOUS WASTE MANIFEST	1. Generator ID Number	2. Page 1 of 1	3. Emergency Response Phone	4. Waste Tracking Number

GENERATOR

5. Generator's Name and Mailing Address
H-D Family LLC
38 Jefferson Avenue, Perinton, NY
Generator's Phone: (585) 428-6649

Generator's Site Address (if different than mailing address)

6. Transporter 1 Company Name
Silvarole Trucking

U.S. EPA ID Number

7. Transporter 2 Company Name

U.S. EPA ID Number

8. Designated Facility Name and Site Address
High Acres Landfill
425 Perinton Parkway, Fairport, NY
Facility's Phone: (585) 223-6152

U.S. EPA ID Number

	9. Waste Shipping Name and Description	10. Containers No.	10. Containers Type	11. Total Quantity	12. Unit Wt./Vol.	
	1. Waste, RCRA Non-Hazardous, Solid, N.O.S. (Pesticide impacted soil)	1	DT	21	T	
	2.					
	3.					
	4.					

13. Special Handling Instructions and Additional Information
Profile # 116321NY

14. **GENERATOR'S/OFFEROR'S CERTIFICATION:** I hereby declare that the contents of this consignment are fully and accurately described above by the proper shipping name, and are classified, packaged, marked and labeled/placarded, and are in all respects in proper condition for transport according to applicable international and national governmental regulations.

Generator's/Offeror's Printed/Typed Name: LaBella Associates (On behalf of Generator)
Signature: [signature]
Month 7 Day 28 Year 201

INT'L

15. International Shipments ☐ Import to U.S. ☐ Export from U.S. Port of entry/exit:
Transporter Signature (for exports only): Date leaving U.S.:

TRANSPORTER

16. Transporter Acknowledgment of Receipt of Materials

Transporter 1 Printed/Typed Name: Anthony Fiorito
Signature: [signature]
Month 7 Day 28 Year 201

Transporter 2 Printed/Typed Name
Signature
Month Day Year

DESIGNATED FACILITY

17. Discrepancy

17a. Discrepancy Indication Space ☐ Quantity ☐ Type ☐ Residue ☐ Partial Rejection ☐ Full Rejection

Manifest Reference Number:

17b. Alternate Facility (or Generator)

U.S. EPA ID Number

Facility's Phone:

17c. Signature of Alternate Facility (or Generator)
Month Day Year

18. Designated Facility Owner or Operator: Certification of receipt of materials covered by the manifest except as noted in Item 17a

Printed/Typed Name: Joe Mulvey
Signature: [signature]
Month 7 Day 28 Year 10

WASTE MANAGEMENT

High Acres LF
425 Perinton Pkwy
Fairport, NY, 14450
Ph: (585) 223-6132

Original
Ticket# 1096748

Customer Name LABELLAPC-116321NY LABELLA AS
Ticket Date 07/28/2016
Payment Type Credit Account
Manual Ticket#
Hauling Ticket#
Route
State Waste Code
Manifest **
Destination
PO
Profile 116321NY (PESTICIDE IMPACTED SOIL)
Generator 190-HDFAMILYPERINTON H-D FAMILY LLC

Carrier SIL SILVAROLE TRUCKING, INC.
Vehicle# S127
Volume
Container
Driver
Check#
Billing # 0006873
Gen EPA ID
Grid CELL 11

	Time	Scale	Operator	Inbound		
In	07/28/2016 13:00:43	B_Scale_2	MMALONEY		Gross	135200 lb
Out	07/28/2016 13:33:13	B_Scale_2	MMALONEY		Tare	38160 lb
					Net	97040 lb
					Tons	48.52

Comments

	Product	LD%	Qty	UOM	Rate	Fee	Amount	Origin
1	Cont. Soil RCG-Tons	100	48.52	Tons				MON
2	RCR-P-Regulatory C	100		%				
3	EVF-P-Standard Env	100		%				
4	LFS4-LANDFILL FIXE	100		%				

Total Fees
Total Ticket

Driver's Signature_____

404WM

5127

NON-HAZARDOUS WASTE MANIFEST	1. Generator ID Number	2. Page 1 of 1	3. Emergency Response Phone	4. Waste Tracking Number

5. Generator's Name and Mailing Address
H-O Family LLC
39 Jefferson Avenue, Perinton, NY
Generator's Phone: (585) 428-6649

Generator's Site Address (if different than mailing address)

6. Transporter 1 Company Name: Silvarole Trucking — U.S. EPA ID Number:

7. Transporter 2 Company Name: — U.S. EPA ID Number:

8. Designated Facility Name and Site Address
High Acres Landfill
425 Perinton Parkway, Fairport, NY
Facility's Phone: (585) 223-6132

U.S. EPA ID Number:

	9. Waste Shipping Name and Description	10. Containers No.	10. Containers Type	11. Total Quantity	12. Unit Wt./Vol.	
	1. Waste, RCRA Non-Hazardous, Solid, N.O.S. (Pesticide impacted soil)	1	DT	21	T	
	2.					
	3.					
	4.					

13. Special Handling Instructions and Additional Information
Profile # 11632 1NY

14. GENERATOR'S/OFFEROR'S CERTIFICATION: I hereby declare that the contents of this consignment are fully and accurately described above by the proper shipping name, and are classified, packaged, marked and labeled/placarded, and are in all respects in proper condition for transport according to applicable international and national governmental regulations.

Generator's/Offeror's Printed/Typed Name: LaBella Associates (On behalf of Generator) — Signature: [signature] — Month 7 Day 28 Year 201

15. International Shipments ☐ Import to U.S. ☐ Export from U.S. Port of entry/exit:
Transporter Signature (for exports only): Date leaving U.S.:

16. Transporter Acknowledgment of Receipt of Materials
Transporter 1 Printed/Typed Name: Anthony Fiorile — Signature: [signature] — Month 7 Day 28 Year 201
Transporter 2 Printed/Typed Name: — Signature: — Month Day Year

17. Discrepancy
17a. Discrepancy Indication Space ☐ Quantity ☐ Type ☐ Residue ☐ Partial Rejection ☐ Full Rejection
Manifest Reference Number:

17b. Alternate Facility (or Generator) — U.S. EPA ID Number:
Facility's Phone:

17c. Signature of Alternate Facility (or Generator) — Month Day Year

18. Designated Facility Owner or Operator: Certification of receipt of materials covered by the manifest except as noted in Item 17a
Printed/Typed Name: Mary Moloney — Signature: [signature] — Month 07 Day 28 Year 16

GENERATOR — INT'L — TRANSPORTER — DESIGNATED FACILITY

BLC-O 5 11977 (Rev. 9/09)

TRANSPORTER #1

WASTE MANAGEMENT

High Acres LF
425 Perinton Pkwy
Fairport, NY, 14450
Ph: (585) 223-6132

Original
Ticket# 1095566

Customer Name LABELLARPC-116321NY LABELLA AS
Ticket Date 07/22/2016
Payment Type Credit Account
Manual Ticket#
Hauling Ticket#
Route
State Waste Code
Manifest **
Destination
PO
Profile 116321NY (PESTICIDE IMPACTED SOIL)
Generator 190-HDFAMILYPERINTON H-D FAMILY LLC

Carrier SIL SILVAROLE TRUCKING, INC.
Vehicle# D103
Volume
Container
Driver
Check#
Billing # 0006873
Gen EPA ID
Grid CELL 11

	Time	Scale	Operator	Inbound		
In	07/22/2016 07:55:30	A_Scale_1	JFRUTCHE		Gross	72420 lb
Out	07/22/2016 07:55:38		JFRUTCHE		Tare	26980 lb
					Net	45440 lb
					Tons	22.72

Comments

	Product	LDX	Qty	UOM	Rate	Fee	Amount	Origin
1	Cont Soil RCG-Tons	100	22.72	Tons		1		MON
2	RCR-P-Regulatory C	100		%				MON
3	EVF-P-Standard Env	100		%				MON
4	LFS4-LANDFILL FIXE	100		%				MON

Total Fees
Total Ticket

Driver's Signature _____

404WM

D103

NON-HAZARDOUS WASTE MANIFEST	1. Generator ID Number	2. Page 1 of 1	3. Emergency Response Phone	4. Waste Tracking Number

GENERATOR

5. Generator's Name and Mailing Address
H-D Family LLC
39 Jefferson Avenue, Perinton, NY
Generator's Phone: (585) 428-6649

Generator's Site Address (if different than mailing address)

6. Transporter 1 Company Name
Silvarole Trucking

U.S. EPA ID Number

7. Transporter 2 Company Name

U.S. EPA ID Number

8. Designated Facility Name and Site Address
High Acres Landfill
425 Perinton Parkway, Fairport, NY
Facility's Phone: (585) 223-6132

U.S. EPA ID Number

	9. Waste Shipping Name and Description	10. Containers No.	10. Containers Type	11. Total Quantity	12. Unit Wt./Vol.	
	1. Waste, RCRA Non-Hazardous, Solid, N.O.S. (Pesticide impacted soil)	1	DT	21	T	
	2.					
	3.					
	4.					

13. Special Handling Instructions and Additional Information

Profile # 116321NY

14. GENERATOR'S/OFFEROR'S CERTIFICATION: I hereby declare that the contents of this consignment are fully and accurately described above by the proper shipping name, and are classified, packaged, marked and labeled/placarded, and are in all respects in proper condition for transport according to applicable international and national governmental regulations.

Generator's/Offeror's Printed/Typed Name: LaBella Associates (On behalf of Generator)
Signature:
Month 7 Day 22 Year 2016

INT'L

15. International Shipments ☐ Import to U.S. ☐ Export from U.S. Port of entry/exit:
Transporter Signature (for exports only): Date leaving U.S.:

TRANSPORTER

16. Transporter Acknowledgment of Receipt of Materials

Transporter 1 Printed/Typed Name: Don Nugent
Signature: Don Nugent
Month 7 Day 22 Year 2016

Transporter 2 Printed/Typed Name
Signature
Month Day Year

DESIGNATED FACILITY

17. Discrepancy

17a. Discrepancy Indication Space ☐ Quantity ☐ Type ☐ Residue ☐ Partial Rejection ☐ Full Rejection

Manifest Reference Number:

17b. Alternate Facility (or Generator)

U.S. EPA ID Number

Facility's Phone:

17c. Signature of Alternate Facility (or Generator)

Month Day Year

18. Designated Facility Owner or Operator: Certification of receipt of materials covered by the manifest except as noted in Item 17a

Printed/Typed Name: Jolene Murray
Signature: J. Murray
Month 7 Day 22 Year 16

169-BLC-O 5 11977 (Rev. 9/09)

DESIGNATED FACILITY TO GENERATOR

WASTE MANAGEMENT

High Acres LF
425 Perinton Pkwy
Fairport, NY. 14450
Ph: (585) 223-6132

Original
Ticket# 1095571

Customer Name LABELLAPC-116321NY LABELLA AS
Ticket Date 07/22/2016
Payment Type Credit Account
Manual Ticket#
Hauling Ticket#
Route
State Waste Code
Manifest **
Destination
PO
Profile
Generator 190-HDFAMILYPERINTON H-D FAMILY LLC

Carrier SIL SILVAROLE TRUCKING, INC.
Vehicle# d106
Volume
Container
Driver
Check#
Billing # 0005873
Gen EPA ID
Grid CELL 11

	Time	Scale	Operator	Inbound		
In	07/22/2016 08:08:09	A_Scale_1	JFRUTCHE		Gross	74800 lb
Out	07/22/2016 08:08:09		JFRUTCHE		Tare	26860 lb
					Net	47940 lb
					Tons	23.97

Comments

	Product	LD%	Qty	UOM	Rate	Fee	Amount	Origin
1	Cont Soil RCG-Tons	100	23.97	Tons				MON
2	RCR-P-Regulatory C	100		%				MON
3	EVF-P-Standard Env	100		%				MON
4	LFS4-LANDFILL FIXE	100		%				MON

Total Fees

Total Ticket

Driver's Signature

404WM

SA-190 D106

NON-HAZARDOUS WASTE MANIFEST	1. Generator ID Number	2. Page 1 of 1	3. Emergency Response Phone	4. Waste Tracking Number

GENERATOR

5. Generator's Name and Mailing Address
H-D Family LLC
39 Jefferson Avenue, Perinton, NY
Generator's Phone: (585) 428-6649

Generator's Site Address (if different than mailing address)

6. Transporter 1 Company Name: Silvarole Trucking — U.S. EPA ID Number

7. Transporter 2 Company Name — U.S. EPA ID Number

8. Designated Facility Name and Site Address
High Acres Landfill
425 Perinton Parkway, Fairport, NY
Facility's Phone: (585) 223-6132

U.S. EPA ID Number

	9. Waste Shipping Name and Description	10. Containers No.	10. Containers Type	11. Total Quantity	12. Unit Wt./Vol.	
1.	Waste, RCRA Non-Hazardous, Solid, N.O.S. (Pesticide impacted soil)	1	DT	21	T	
2.	L# 72742-MA T# D-106					
3.						
4.						

13. Special Handling Instructions and Additional Information

Profile # 116321NY

14. GENERATOR'S/OFFEROR'S CERTIFICATION: I hereby declare that the contents of this consignment are fully and accurately described above by the proper shipping name, and are classified, packaged, marked and labeled/placarded, and are in all respects in proper condition for transport according to applicable international and national governmental regulations.

Generator's/Offeror's Printed/Typed Name: LaBella Associates (On behalf of Generator) — Signature: [signature] — Month 7 Day 22 Year 201

INT'L

15. International Shipments ☐ Import to U.S. ☐ Export from U.S. Port of entry/exit:
Transporter Signature (for exports only): Date leaving U.S.:

TRANSPORTER

16. Transporter Acknowledgment of Receipt of Materials

Transporter 1 Printed/Typed Name: EDWARD J BARCLAY — Signature: [signature] — Month 7 Day 22 Year 201

Transporter 2 Printed/Typed Name — Signature — Month — Day — Year

DESIGNATED FACILITY

17. Discrepancy

17a. Discrepancy Indication Space ☐ Quantity ☐ Type ☐ Residue ☐ Partial Rejection ☐ Full Rejection

Manifest Reference Number:

17b. Alternate Facility (or Generator) — U.S. EPA ID Number

Facility's Phone:

17c. Signature of Alternate Facility (or Generator) — Month — Day — Year

18. Designated Facility Owner or Operator: Certification of receipt of materials covered by the manifest except as noted in Item 17a

Printed/Typed Name: Joanne Mutchay — Signature: J. Mutchay — Month 7 Day 22 Year 10

169-BLC-O 5 11977 (Rev. 9/09)

DESIGNATED FACILITY TO GENERATOR

WASTE MANAGEMENT

High Acres LF
425 Perinton Pkwy
Fairport, NY, 14450
Ph: (585) 223-6132

Original
Ticket# 1095575

Customer Name LABELLAPC 116321NY LABELLA AS Carrier SIL SILVAROLE TRUCKING, INC.
Ticket Date 07/22/2016 Vehicle# D104 Volume
Payment Type Credit Account Container
Manual Ticket# Driver
Hauling Ticket# Check#
Route Billing # 0006873
State Waste Code Gen EPA ID
Manifest ** Grid CELL 11
Destination
PO
Profile 116321NY RESTRICTED IMPACTED SOIL
Generator 190 HDFAMILYPERINTONH D FAMILY LLC

	Time	Scale	Operator	Inbound		
In	07/22/2016 08:17:47	A_Scale_1	JFRUTCHE		Gross	76220 lb
Out	07/22/2016 08:17:47		JFRUTCHE		Tare	27140 lb
					Net	49080 lb
					Tons	24.54

Comments

	Product	LD%	Qty	UOM	Rate	Fee	Amount	Origin
1	Cont Soil RCG-Tons	100	24.54	Tons				MON
2	RCR-P-Regulatory C	100		%				MON
3	EVF-P-Standard Env	100		%				MON
4	LFS4-LANDFILL FIXE	100		%				MON

Total Fees
Total Ticket

Driver's Signature

404WM

DIDA

NON-HAZARDOUS WASTE MANIFEST	1. Generator ID Number	2. Page 1 of 1	3. Emergency Response Phone	4. Waste Tracking Number

5. Generator's Name and Mailing Address
H-D Family LLC
39 Jefferson Avenue, Perinton, NY
Generator's Phone: (585) 428-6649

Generator's Site Address (if different than mailing address)

6. Transporter 1 Company Name: Silvarole Trucking — U.S. EPA ID Number

7. Transporter 2 Company Name — U.S. EPA ID Number

8. Designated Facility Name and Site Address
High Acres Landfill
425 Perinton Parkway, Fairport, NY
Facility's Phone: (585) 223-6132

U.S. EPA ID Number

9. Waste Shipping Name and Description	10. Containers No.	10. Containers Type	11. Total Quantity	12. Unit Wt./Vol.
1. Waste, RCRA Non-Hazardous, Solid, N.O.S. (Pesticide impacted soil)	1	DT	21	T
2.				
3.				
4.				

13. Special Handling Instructions and Additional Information

Profile # 116321NY

14. GENERATOR'S/OFFEROR'S CERTIFICATION: I hereby declare that the contents of this consignment are fully and accurately described above by the proper shipping name, and are classified, packaged, marked and labeled/placarded, and are in all respects in proper condition for transport according to applicable international and national governmental regulations.

Generator's/Offeror's Printed/Typed Name: LaBella Associates (On behalf of Generator) — Signature — Month 7 Day 22 Year 2016

15. International Shipments ☐ Import to U.S. ☐ Export from U.S. Port of entry/exit:
Transporter Signature (for exports only): Date leaving U.S.:

16. Transporter Acknowledgment of Receipt of Materials

Transporter 1 Printed/Typed Name: ANDREW VALGRIOTI — Signature — Month 7 Day 22 Year 2016

Transporter 2 Printed/Typed Name — Signature — Month — Day — Year

17. Discrepancy

17a. Discrepancy Indication Space ☐ Quantity ☐ Type ☐ Residue ☐ Partial Rejection ☐ Full Rejection

Manifest Reference Number:

17b. Alternate Facility (or Generator) — U.S. EPA ID Number

Facility's Phone:

17c. Signature of Alternate Facility (or Generator) — Month — Day — Year

18. Designated Facility Owner or Operator: Certification of receipt of materials covered by the manifest except as noted in Item 17a

Printed/Typed Name: Joene Fruetchey — Signature: J. Fruetchey — Month 7 Day 22 Year 2016

GENERATOR — INT'L — TRANSPORTER — DESIGNATED FACILITY

169-BLC-O 5 11977 (Rev. 9/09)

DESIGNATED FACILITY TO GENERATOR

WASTE MANAGEMENT

High Acres LF
425 Perinton Pkwy
Fairport, NY, 14450
Ph: (585) 223-6132

Original
Ticket# 1095583

Customer Name LABELLAPC-11E321NY LABELLA AS
Ticket Date 07/22/2016
Payment Type Credit Account
Manual Ticket#
Hauling Ticket#
Route
State Waste Code
Manifest **
Destination
PO
Profile
Generator

Carrier SIL SILVAROLE TRUCKING, INC.
Vehicle# D103
Volume
Container
Driver
Check#
Billing # 0006873
Gen EPA ID
Grid CELL 11

	Time	Scale	Operator	Inbound		
In	07/22/2016 08:50:45	A_Scale_1	JFRUTCHE		Gross	81120 lb
Out	07/22/2016 08:50:45		JFRUTCHE		Tare	26980 lb
					Net	54140 lb
					Tons	27.07

Comments

	Product	LD%	Qty	UOM	Rate	Fee	Amount	Origin
1	Cont Soil RCG-Tons	100	27.07	Tons				MON
2	RCR-P-Regulatory C	100		%				MON
3	EVF-P-Standard Env	100		%				MON
4	LFSA-LANDFILL FIXE	100		%				MON

Total Fees

Total Ticket

Driver's Signature

404WM

D103

NON-HAZARDOUS WASTE MANIFEST	1. Generator ID Number	2. Page 1 of 1	3. Emergency Response Phone	4. Waste Tracking Number

GENERATOR

5. Generator's Name and Mailing Address
H-D Family LLC
39 Jefferson Avenue, Perinton, NY
Generator's Phone: (585) 428-6649

Generator's Site Address (if different than mailing address)

6. Transporter 1 Company Name: Silvarole Trucking — U.S. EPA ID Number

7. Transporter 2 Company Name — U.S. EPA ID Number

8. Designated Facility Name and Site Address
High Acres Landfill
425 Perinton Parkway, Fairport, NY
Facility's Phone: (585) 223-6132

U.S. EPA ID Number

	9. Waste Shipping Name and Description	10. Containers No.	10. Containers Type	11. Total Quantity	12. Unit Wt./Vol.	
	1. Waste, RCRA Non-Hazardous, Solid, N.O.S. (Pesticide impacted soil)	1	DT	21	T	
	2.					
	3.					
	4.					

13. Special Handling Instructions and Additional Information

Profile # 116321NY

14. GENERATOR'S/OFFEROR'S CERTIFICATION: I hereby declare that the contents of this consignment are fully and accurately described above by the proper shipping name, and are classified, packaged, marked and labeled/placarded, and are in all respects in proper condition for transport according to applicable international and national governmental regulations.

Generator's/Offeror's Printed/Typed Name: LaBella Associates (On behalf of Generator) — Signature: [signature] — Month 7 Day 22 Year 201

INT'L

15. International Shipments ☐ Import to U.S. ☐ Export from U.S. Port of entry/exit:
Transporter Signature (for exports only): Date leaving U.S.:

TRANSPORTER

16. Transporter Acknowledgment of Receipt of Materials

Transporter 1 Printed/Typed Name: Don Nugent — Signature: Don Nugent — Month 7 Day 22 Year 201

Transporter 2 Printed/Typed Name — Signature — Month Day Year

DESIGNATED FACILITY

17. Discrepancy

17a. Discrepancy Indication Space ☐ Quantity ☐ Type ☐ Residue ☐ Partial Rejection ☐ Full Rejection

Manifest Reference Number:

17b. Alternate Facility (or Generator) — U.S. EPA ID Number

Facility's Phone:

17c. Signature of Alternate Facility (or Generator) — Month Day Year

18. Designated Facility Owner or Operator: Certification of receipt of materials covered by the manifest except as noted in Item 17a

Printed/Typed Name: Joanne Muthenay — Signature: J Muthenay — Month 7 Day 22 Year 16

169-BLC-O 5 11977 (Rev. 9/09)

DESIGNATED FACILITY TO GENERATOR

WASTE MANAGEMENT

High Acres LF
425 Perinton Pkwy
Fairport, NY, 14450
Ph: (585) 223-6132

Original
Ticket# 1095593

Customer Name LABELLAPC-116321NY LABELLA AS
Ticket Date 07/22/2016
Payment Type Credit Account
Manual Ticket#
Hauling Ticket#
Route
State Waste Code
Manifest **
Destination
PO
Profile 116321NY PESTICIDE INFECTED SOIL
Generator 190-HDFAMILYPERINTON H-D FAMILY LLC

Carrier SIL SILVAROLE TRUCKING, INC.
Vehicle# D104
Volume
Container
Driver
Check#
Billing # 0006873
Gen EPA ID
Grid CELL 11

	Time	Scale	Operator	Inbound		
In	07/22/2016 09:04:29	A_Scale_1	JFRUTCHE		Gross	81100 lb
Out	07/22/2016 09:24:40	B_Scale_2	JFRUTCHE		Tare	27340 lb
					Net	53760 lb
					Tons	26.88

Comments

	Product	LD%	Qty	UOM	Rate	Fee	Amount	Origin
1	Cont Soil RCG-Tons	100	26.88	Tons				MON
2	RCR-P-Regulatory C	100		%				MON
3	EVF-P-Standard Env	100		%				MON
4	LFS4-LANDFILL FIXE	100		%				MON

Total Fees

Total Ticket

Driver's Signature _____

404WM

D104

NON-HAZARDOUS WASTE MANIFEST	1. Generator ID Number	2. Page 1 of 1	3. Emergency Response Phone	4. Waste Tracking Number

GENERATOR

5. Generator's Name and Mailing Address
H-D Family LLC
39 Jefferson Avenue, Perinton, NY
Generator's Phone: (585) 428-6649

Generator's Site Address (if different than mailing address)

6. Transporter 1 Company Name: Silvarole Trucking — U.S. EPA ID Number:

7. Transporter 2 Company Name — U.S. EPA ID Number:

8. Designated Facility Name and Site Address
High Acres Landfill
425 Perinton Parkway, Fairport, NY
Facility's Phone: (585) 223-6132

U.S. EPA ID Number:

	9. Waste Shipping Name and Description	10. Containers No.	10. Containers Type	11. Total Quantity	12. Unit Wt./Vol.	
1.	Waste, RCRA Non-Hazardous, Solid, N.O.S. (Pesticide impacted soil)	1	DT	21	T	
2.						
3.						
4.						

13. Special Handling Instructions and Additional Information

Profile # 116321NY

14. GENERATOR'S/OFFEROR'S CERTIFICATION: I hereby declare that the contents of this consignment are fully and accurately described above by the proper shipping name, and are classified, packaged, marked and labeled/placarded, and are in all respects in proper condition for transport according to applicable international and national governmental regulations.

Generator's/Offeror's Printed/Typed Name: LaBella Associates (On behalf of Generator) — Signature: — Month 7 Day 22 Year 201

INT'L

15. International Shipments ☐ Import to U.S. ☐ Export from U.S. Port of entry/exit:
Transporter Signature (for exports only): Date leaving U.S.:

TRANSPORTER

16. Transporter Acknowledgment of Receipt of Materials

Transporter 1 Printed/Typed Name: ANDREW VANERIOTI — Signature: — Month 7 Day 22 Year 201

Transporter 2 Printed/Typed Name — Signature — Month Day Year

DESIGNATED FACILITY

17. Discrepancy

17a. Discrepancy Indication Space ☐ Quantity ☐ Type ☐ Residue ☐ Partial Rejection ☐ Full Rejection

Manifest Reference Number:

17b. Alternate Facility (or Generator) — U.S. EPA ID Number:
Facility's Phone:

17c. Signature of Alternate Facility (or Generator) — Month Day Year

18. Designated Facility Owner or Operator: Certification of receipt of materials covered by the manifest except as noted in Item 17a

Printed/Typed Name: Joleno Mutha — Signature: J. Mutha — Month 7 Day 22 Year 10

169-BLC-O 5 11977 (Rev. 9/09)

DESIGNATED FACILITY TO GENERATOR

WASTE MANAGEMENT

High Acres LF
425 Perinton Pkwy
Fairport, NY, 14450
Ph: (585) 223-6132

Original
Ticket# 1095600

Customer Name LABELLAPC-116321NY LABELLA AS
Ticket Date 07/22/2016
Payment Type Credit Account
Manual Ticket#
Hauling Ticket#
Route
State Waste Code
Manifest **
Destination
PO
Profile
Generator 190-HDFAMILYPERINTONSH-D FAMILY HLC

Carrier SIL SILVAROLE TRUCKING, INC.
Vehicle# d106
Volume
Container
Driver
Check#
Billing # 0006873
Gen EPA ID
Grid CELL 11

	Time	Scale	Operator	Inbound		
In	07/22/2016 09:18:23	A_Scale_1	JFRUTCHE		Gross	74160 lb
Out	07/22/2016 09:18:23		JFRUTCHE		Tare	26860 lb
					Net	47300 lb
					Tons	23.65

Comments

	Product	LD%	Qty	UOM	Rate	Fee	Amount	Origin
1	Cont Soil RCG-Tons	100	23.65	Tons				MON
2	RCR-P-Regulatory C	100		%				MON
3	EVF-P-Standard Env	100		%				MON
4	LFS4-LANDFILL FIXE	100		%				MON

Total Fees

Total Ticket

Driver's Signature _____

404WM

8A-190 D100

NON-HAZARDOUS WASTE MANIFEST	1. Generator ID Number	2. Page 1 of 1	3. Emergency Response Phone	4. Waste Tracking Number

GENERATOR

5. Generator's Name and Mailing Address
H-D Family LLC
39 Jefferson Avenue, Perinton, NY
(585) 428-6649
Generator's Phone:

Generator's Site Address (if different than mailing address)

6. Transporter 1 Company Name
Silvarole Trucking
U.S. EPA ID Number

7. Transporter 2 Company Name
U.S. EPA ID Number

8. Designated Facility Name and Site Address
High Acres Landfill
425 Perinton Parkway, Fairport, NY
(585) 223-6132
Facility's Phone:
U.S. EPA ID Number

	9. Waste Shipping Name and Description	10. Containers No.	10. Containers Type	11. Total Quantity	12. Unit Wt./Vol.	
1.	Waste, RCRA Non-Hazardous, Solid, N.O.S. (Pesticide impacted soil)	1	DT	21	T	
2.	L# 72742-MA T# D-106					
3.						
4.						

13. Special Handling Instructions and Additional Information

Profile # 116321NY

14. GENERATOR'S/OFFEROR'S CERTIFICATION: I hereby declare that the contents of this consignment are fully and accurately described above by the proper shipping name, and are classified, packaged, marked and labeled/placarded, and are in all respects in proper condition for transport according to applicable international and national governmental regulations.

Generator's/Offeror's Printed/Typed Name: LaBella Associates (On behalf of Generator)
Signature:
Month 7 Day 22 Year 2016

INT'L

15. International Shipments ☐ Import to U.S. ☐ Export from U.S. Port of entry/exit:
Transporter Signature (for exports only): Date leaving U.S.:

TRANSPORTER

16. Transporter Acknowledgment of Receipt of Materials

Transporter 1 Printed/Typed Name: EDWARD J BARCLAY
Signature:
Month 7 Day 22 Year 2016

Transporter 2 Printed/Typed Name
Signature
Month Day Year

DESIGNATED FACILITY

17. Discrepancy

17a. Discrepancy Indication Space ☐ Quantity ☐ Type ☐ Residue ☐ Partial Rejection ☐ Full Rejection

Manifest Reference Number:

17b. Alternate Facility (or Generator)
U.S. EPA ID Number
Facility's Phone:

17c. Signature of Alternate Facility (or Generator)
Month Day Year

18. Designated Facility Owner or Operator: Certification of receipt of materials covered by the manifest except as noted in Item 17a

Printed/Typed Name: Joanne Fruetchal
Signature: J. Fruetchal
Month 7 Day 22 Year 16

169-BLC-O 5 11977 (Rev. 9/09)

DESIGNATED FACILITY TO GENERATOR

2454

WASTE MANAGEMENT

High Acres LF
425 Perinton Pkwy
Fairport, NY, 14450
Ph: (585) 223-6132

Original
Ticket# 1095607

Customer Name LABELLAPC 116321NY LABELLA AS
Ticket Date 07/22/2016
Payment Type Credit Account
Manual Ticket#
Hauling Ticket#
Route
State Waste Code
Manifest **
Destination
PO
Profile 116321NY PESTICIDE IMPACTED SOILS
Generator 190 HDFAMILYPERINTONHD FAMILY LLC

Carrier SIL SILVAROLE TRUCKING, INC.
Vehicle# D103
Volume
Container
Driver
Check#
Billing # 0006873
Gen EPA ID
Grid CELL 11

	Time	Scale	Operator	Inbound		
In	07/22/2016 09:44:19	A_Scale_1	JFRUTCHE		Gross	83060 lb
Out	07/22/2016 09:44:19		JFRUTCHE		Tare	26980 lb
					Net	56080 lb
					Tons	28.04

Comments

	Product	LD%	Qty	UOM	Rate	Fee	Amount	Origin
1	Cont Soil RCG-Tons	100	28.04	Tons				MON
2	RCR-P-Regulatory C	100		%				MON
3	EVF-P-Standard Env	100		%				MON
4	LFS4-LANDFILL FIXE	100		%				MON

Total Fees
Total Ticket

Driver's Signature _____

404WM

D103

NON-HAZARDOUS WASTE MANIFEST	1. Generator ID Number	2. Page 1 of 1	3. Emergency Response Phone	4. Waste Tracking Number

GENERATOR

5. Generator's Name and Mailing Address
H-D Family LLC
39 Jefferson Avenue, Perinton, NY
Generator's Phone: (585) 428-6649

Generator's Site Address (if different than mailing address)

6. Transporter 1 Company Name: Silvarole Trucking — U.S. EPA ID Number

7. Transporter 2 Company Name — U.S. EPA ID Number

8. Designated Facility Name and Site Address
High Acres Landfill
425 Perinton Parkway, Fairport, NY
Facility's Phone: (585) 223-6132

U.S. EPA ID Number

	9. Waste Shipping Name and Description	10. Containers No.	10. Containers Type	11. Total Quantity	12. Unit Wt./Vol.	
	1. Waste, RCRA Non-Hazardous, Solid, N.O.S. (Pesticide impacted soil)	1	DT	21	T	
	2.					
	3.					
	4.					

13. Special Handling Instructions and Additional Information

Profile # 116321NY

14. GENERATOR'S/OFFEROR'S CERTIFICATION: I hereby declare that the contents of this consignment are fully and accurately described above by the proper shipping name, and are classified, packaged, marked and labeled/placarded, and are in all respects in proper condition for transport according to applicable international and national governmental regulations.

Generator's/Offeror's Printed/Typed Name: LaBella Associates (On behalf of Generator) — Signature: Steven [illegible] — Month 7 Day 22 Year 2016

INT'L

15. International Shipments ☐ Import to U.S. ☐ Export from U.S. — Port of entry/exit:
Transporter Signature (for exports only): — Date leaving U.S.:

TRANSPORTER

16. Transporter Acknowledgment of Receipt of Materials

Transporter 1 Printed/Typed Name: Ron Nugent — Signature: Ron Nugent — Month 7 Day 22 Year 2016

Transporter 2 Printed/Typed Name — Signature — Month Day Year

DESIGNATED FACILITY

17. Discrepancy

17a. Discrepancy Indication Space ☐ Quantity ☐ Type ☐ Residue ☐ Partial Rejection ☐ Full Rejection

Manifest Reference Number:

17b. Alternate Facility (or Generator) — U.S. EPA ID Number

Facility's Phone:

17c. Signature of Alternate Facility (or Generator) — Month Day Year

18. Designated Facility Owner or Operator: Certification of receipt of materials covered by the manifest except as noted in Item 17a

Printed/Typed Name: Joune Frutchey — Signature: J Frutchey — Month 7 Day 22 Year 16

169-BLC-O 5 11977 (Rev. 9/09)

DESIGNATED FACILITY TO GENERATOR

WASTE MANAGEMENT

High Acres LF
425 Perinton Pkwy
Fairport, NY, 14450
Ph: (585) 223-6132

Original
Ticket# 1095611

Customer Name LABELLAPC-116321NY LABELLA AS
Ticket Date 07/22/2016
Payment Type Credit Account
Manual Ticket#
Hauling Ticket#
Route
State Waste Code
Manifest **
Destination
PO
Profile
Generator

Carrier SIL SILVAROLE TRUCKING, INC.
Vehicle# D104
Volume
Container
Driver
Check#
Billing # 0006873
Gen EPA ID
Grid CELL 11

	Time	Scale	Operator	Inbound		
In	07/22/2016 10:02:49	A_Scale_1	JFRUTCHE		Gross	82880 lb
Out	07/22/2016 10:02:49		JFRUTCHE		Tare	27140 lb
					Net	55740 lb
					Tons	27.87

Comments

	Product	LB%	Qty	UOM	Rate	Fee	Amount	Origin
1	Cont Soil RCG-Tons	100	27.87	Tons				MON
2	RCR-P-Regulatory C	100		%				MON
3	EVF-P-Standard Env	100		%				MON
4	LFS4-LANDFILL FIXE	100		%				MON

Total Fees
Total Ticket

Driver's Signature _____

404WM

D104

NON-HAZARDOUS WASTE MANIFEST	1. Generator ID Number	2. Page 1 of 1	3. Emergency Response Phone	4. Waste Tracking Number

GENERATOR

5. Generator's Name and Mailing Address
H-D Family LLC
39 Jefferson Avenue, Perinton, NY
Generator's Phone: (585) 428-6649

Generator's Site Address (if different than mailing address)

6. Transporter 1 Company Name: Silvarole Trucking
U.S. EPA ID Number

7. Transporter 2 Company Name
U.S. EPA ID Number

8. Designated Facility Name and Site Address
High Acres Landfill
425 Perinton Parkway, Fairport, NY
Facility's Phone: (585) 223-6132
U.S. EPA ID Number

	9. Waste Shipping Name and Description	10. Containers No.	10. Containers Type	11. Total Quantity	12. Unit Wt./Vol.	
1.	Waste, RCRA Non-Hazardous, Solid, N.O.S. (Pesticide impacted soil)	1	DT	21	T	
2.						
3.						
4.						

13. Special Handling Instructions and Additional Information

Profile # 116321NY

14. GENERATOR'S/OFFEROR'S CERTIFICATION: I hereby declare that the contents of this consignment are fully and accurately described above by the proper shipping name, and are classified, packaged, marked and labeled/placarded, and are in all respects in proper condition for transport according to applicable international and national governmental regulations.

Generator's/Offeror's Printed/Typed Name: LaBella Associates (On behalf of Generator)
Signature
Month 7 Day 22 Year 201

INT'L

15. International Shipments ☐ Import to U.S. ☐ Export from U.S.
Port of entry/exit:
Transporter Signature (for exports only):
Date leaving U.S.:

TRANSPORTER

16. Transporter Acknowledgment of Receipt of Materials

Transporter 1 Printed/Typed Name: ANDREW VANGELOT.
Signature
Month 7 Day 22 Year 201

Transporter 2 Printed/Typed Name
Signature
Month Day Year

DESIGNATED FACILITY

17. Discrepancy

17a. Discrepancy Indication Space ☐ Quantity ☐ Type ☐ Residue ☐ Partial Rejection ☐ Full Rejection

Manifest Reference Number:

17b. Alternate Facility (or Generator)
U.S. EPA ID Number
Facility's Phone:

17c. Signature of Alternate Facility (or Generator)
Month Day Year

18. Designated Facility Owner or Operator: Certification of receipt of materials covered by the manifest except as noted in Item 17a

Printed/Typed Name: Joene Fruchey
Signature: J. Fruchey
Month 7 Day 22 Year 14

169-BLC-O 5 11977 (Rev. 9/09)

DESIGNATED FACILITY TO GENERATOR

WASTE MANAGEMENT

High Acres LF
425 Perinton Pkwy
Fairport, NY, 14450
Ph: (585) 223-6132

Original
Ticket# 1095617

Customer Name LABELLAPC-116321NY LABELLA AS
Ticket Date 07/22/2016
Payment Type Credit Account
Manual Ticket#
Hauling Ticket#
Route
State Waste Code
Manifest **
Destination
PO
Profile 116321NY (PESTICIDE IMPACTED SOILS)
Generator 190-ADVANTI TREATMENT-D FAMILY LLC

Carrier SIL SILVAROLE TRUCKING, INC.
Vehicle# d106
Volume
Container
Driver
Check#
Billing # 0006873
Gen EPA ID
Grid CELL 11

	Time	Scale	Operator	Inbound		
In	07/22/2016 10:18:55	A_Scale_1	JFRUTCHE		Gross	70520 lb
Out	07/22/2016 10:18:55		JFRUTCHE		Tare	26860 lb
					Net	43660 lb
					Tons	21.83

Comments

	Product	LD%	Qty	UOM	Rate	Fee	Amount	Origin
1	Cont Soil RCG-Tons	100	21.83	Tons				MON
2	RCR-P-Regulatory C	100		%				MON
3	EVF-P-Standard Env	100		%				MON
4	LFS4-LANDFILL FIXE	100		%				MON

Total Fees
Total Ticket

Driver's Signature _____

404WM

8A-190 D106

NON-HAZARDOUS WASTE MANIFEST	1. Generator ID Number	2. Page 1 of 1	3. Emergency Response Phone	4. Waste Tracking Number

GENERATOR

5. Generator's Name and Mailing Address
H-D Family LLC
39 Jefferson Avenue, Perinton, NY
Generator's Phone: (585) 428-6649

Generator's Site Address (if different than mailing address)

6. Transporter 1 Company Name: Silvarole Trucking — U.S. EPA ID Number

7. Transporter 2 Company Name — U.S. EPA ID Number

8. Designated Facility Name and Site Address
High Acres Landfill
425 Perinton Parkway, Fairport, NY
Facility's Phone: (585) 223-6132

U.S. EPA ID Number

	9. Waste Shipping Name and Description	10. Containers No.	10. Containers Type	11. Total Quantity	12. Unit Wt./Vol.	
1.	Waste, RCRA Non-Hazardous, Solid, N.O.S. (Pesticide impacted soil)	1	DT	21	T	
2.	L# 72742-m 4 T# D-106					
3.						
4.						

13. Special Handling Instructions and Additional Information

Profile # 116321NY

14. GENERATOR'S/OFFEROR'S CERTIFICATION: I hereby declare that the contents of this consignment are fully and accurately described above by the proper shipping name, and are classified, packaged, marked and labeled/placarded, and are in all respects in proper condition for transport according to applicable international and national governmental regulations.

Generator's/Offeror's Printed/Typed Name: LaBella Associates (On behalf of Generator) — Signature: [signature] — Month 7 Day 22 Year 2016

INT'L

15. International Shipments ☐ Import to U.S. ☐ Export from U.S. Port of entry/exit:
Transporter Signature (for exports only): Date leaving U.S.:

TRANSPORTER

16. Transporter Acknowledgment of Receipt of Materials

Transporter 1 Printed/Typed Name: EDWARD J BARCLAY — Signature: [signature] — Month 7 Day 22 Year 2016

Transporter 2 Printed/Typed Name — Signature — Month — Day — Year

DESIGNATED FACILITY

17. Discrepancy

17a. Discrepancy Indication Space ☐ Quantity ☐ Type ☐ Residue ☐ Partial Rejection ☐ Full Rejection

Manifest Reference Number:

17b. Alternate Facility (or Generator) — U.S. EPA ID Number

Facility's Phone:

17c. Signature of Alternate Facility (or Generator) — Month — Day — Year

18. Designated Facility Owner or Operator: Certification of receipt of materials covered by the manifest except as noted in Item 17a

Printed/Typed Name: Jolene Trautman — Signature: J. Trautman — Month 7 Day 22 Year 16

169-BLC-O 5 11977 (Rev. 9/09)

DESIGNATED FACILITY TO GENERATOR

WASTE MANAGEMENT

High Acres LF
425 Perinton Pkwy
Fairport, NY, 14450
Ph: (585) 223-6132

Original
Ticket# 1095621

Customer Name LABELLAPC-116321NY LABELLA AS
Ticket Date 07/22/2016
Payment Type Credit Account
Manual Ticket#
Hauling Ticket#
Route
State Waste Code
Manifest **
Destination
PO
Profile 116321NY (PESTICIDE IMPACTED SOIL
Generator 190 ADFAMIL VERMONTENTI D FAMILVALLO

Carrier SIL SILVAROLE TRUCKING, INC.
Vehicle# D103
Volume
Container
Driver
Check#
Billing # 0006873
Gen EPA ID
Grid CELL 11

	Time	Scale	Operator	Inbound		
In	07/22/2016 10:39:20	A_Scale_1	JFRUTCHE		Gross	72380 lb
Out	07/22/2016 10:39:20		JFRUTCHE		Tare	26980 lb
					Net	45400 lb
					Tons	22.70

Comments

	Product	LD%	Qty	UOM	Rate	Fee	Amount	Origin
1	Cont Soil RCG-Tons	100	22.70	Tons				MON
2	RCR-P-Regulatory C	100		%				MON
3	EVF-P-Standard Env	100		%				MON
4	LFS4-LANDFILL FIXE	100		%				MON

Total Fees:
Total Ticket

Driver's Signature _____

404WM

D103

NON-HAZARDOUS WASTE MANIFEST	1. Generator ID Number	2. Page 1 of 1	3. Emergency Response Phone	4. Waste Tracking Number

GENERATOR

5. Generator's Name and Mailing Address
H-D Family LLC
39 Jefferson Avenue, Perinton, NY
Generator's Phone: (585) 428-6649

Generator's Site Address (if different than mailing address)

6. Transporter 1 Company Name: Silvarole Trucking — U.S. EPA ID Number

7. Transporter 2 Company Name — U.S. EPA ID Number

8. Designated Facility Name and Site Address
High Acres Landfill
425 Perinton Parkway, Fairport, NY
Facility's Phone: (585) 223-6132

U.S. EPA ID Number

	9. Waste Shipping Name and Description	10. Containers No.	10. Containers Type	11. Total Quantity	12. Unit Wt./Vol.	
	1. Waste, RCRA Non-Hazardous, Solid, N.O.S. (Pesticide impacted soil)	1	DT	21	T	
	2.					
	3.					
	4.					

13. Special Handling Instructions and Additional Information

Profile # 116321NY

14. GENERATOR'S/OFFEROR'S CERTIFICATION: I hereby declare that the contents of this consignment are fully and accurately described above by the proper shipping name, and are classified, packaged, marked and labeled/placarded, and are in all respects in proper condition for transport according to applicable international and national governmental regulations.

Generator's/Offeror's Printed/Typed Name: LaBella Associates (On behalf of Generator) — Signature: [signature] — Month 7 Day 22 Year 2016

INT'L

15. International Shipments ☐ Import to U.S. ☐ Export from U.S. Port of entry/exit:
Transporter Signature (for exports only): Date leaving U.S.:

TRANSPORTER

16. Transporter Acknowledgment of Receipt of Materials

Transporter 1 Printed/Typed Name: Pon Nugent — Signature: [signature] — Month 7 Day 22 Year 2016

Transporter 2 Printed/Typed Name — Signature — Month — Day — Year

DESIGNATED FACILITY

17. Discrepancy

17a. Discrepancy Indication Space ☐ Quantity ☐ Type ☐ Residue ☐ Partial Rejection ☐ Full Rejection

Manifest Reference Number:

17b. Alternate Facility (or Generator) — U.S. EPA ID Number

Facility's Phone:

17c. Signature of Alternate Facility (or Generator) — Month — Day — Year

18. Designated Facility Owner or Operator: Certification of receipt of materials covered by the manifest except as noted in Item 17a

Printed/Typed Name: Joline Frutchey — Signature: J. Frutchey — Month 7 Day 22 Year 16

169-BLC-O 5 11977 (Rev. 9/09)

DESIGNATED FACILITY TO GENERATOR

WASTE MANAGEMENT

High Acres LF
425 Perinton Pkwy
Fairport, NY, 14450
Ph: (585) 223-6132

Original
Ticket# 1095665

Customer Name LABELLAPC-11632INY LABELLA AS
Ticket Date 07/22/2016
Payment Type Credit Account
Manual Ticket#
Hauling Ticket#
Route
State Waste Code
Manifest **
Destination
PO
Profile 11632INY (PESTICIDE IMPACTED SOIL
Generator 198-NORTH WASHINGTON D FAIRLAWN

Carrier SIL SILVAROLE TRUCKING, INC.
Vehicle# D104
Volume
Container
Driver
Check#
Billing # 0006873
Gen EPA ID
Grid CELL 11

	Time	Scale	Operator	Inbound		
In	07/22/2016 11:13:40	A_Scale_1	JFRUTCHE		Gross	81680 lb
Out	07/22/2016 11:13:40		JFRUTCHE		Tare	27140 lb
					Net	54540 lb
					Tons	27.27

Comments

	Product	LD%	Qty	UOM	Rate	Fee	Amount	Origin
1	Cont Soil RCG-Tons	100	27.27	Tons				MON
2	RCR-P-Regulatory C	100		%				MON
3	EVF-P-Standard Env	100		%				MON
4	LF54-LANDFILL FIXE	100		%				MON

Total Fees
Total Ticket

Driver's Signature _____

404WM

DIDA

NON-HAZARDOUS WASTE MANIFEST	1. Generator ID Number	2. Page 1 of 1	3. Emergency Response Phone	4. Waste Tracking Number

GENERATOR

5. Generator's Name and Mailing Address
H-D Family LLC
39 Jefferson Avenue, Perinton, NY
Generator's Phone: (585) 428-6649

Generator's Site Address (if different than mailing address)

6. Transporter 1 Company Name
Silvarole Trucking
U.S. EPA ID Number

7. Transporter 2 Company Name
U.S. EPA ID Number

8. Designated Facility Name and Site Address
High Acres Landfill
425 Perinton Parkway, Fairport, NY
Facility's Phone: (585) 223-6132
U.S. EPA ID Number

	9. Waste Shipping Name and Description	10. Containers No.	10. Containers Type	11. Total Quantity	12. Unit Wt./Vol.	
	1. Waste, RCRA Non-Hazardous, Solid, N.O.S. (Pesticide impacted soil)	1	DT	21	T	
	2.					
	3.					
	4.					

13. Special Handling Instructions and Additional Information

Profile # 116321NY

14. GENERATOR'S/OFFEROR'S CERTIFICATION: I hereby declare that the contents of this consignment are fully and accurately described above by the proper shipping name, and are classified, packaged, marked and labeled/placarded, and are in all respects in proper condition for transport according to applicable international and national governmental regulations.

Generator's/Offeror's Printed/Typed Name: Labella Associates (On behalf of Generator)
Signature:
Month 7 Day 22 Year 2016

INT'L

15. International Shipments ☐ Import to U.S. ☐ Export from U.S.
Port of entry/exit:
Transporter Signature (for exports only):
Date leaving U.S.:

TRANSPORTER

16. Transporter Acknowledgment of Receipt of Materials

Transporter 1 Printed/Typed Name: ANDREW VANERIOTI
Signature:
Month 7 Day 22 Year 2016

Transporter 2 Printed/Typed Name
Signature:
Month Day Year

DESIGNATED FACILITY

17. Discrepancy

17a. Discrepancy Indication Space ☐ Quantity ☐ Type ☐ Residue ☐ Partial Rejection ☐ Full Rejection

Manifest Reference Number:

17b. Alternate Facility (or Generator)
U.S. EPA ID Number
Facility's Phone:

17c. Signature of Alternate Facility (or Generator)
Month Day Year

18. Designated Facility Owner or Operator: Certification of receipt of materials covered by the manifest except as noted in Item 17a

Printed/Typed Name: Jaene Fruetchay
Signature: J. Fruetchay
Month 7 Day 22 Year 16

169-BLC-O 5 11977 (Rev. 9/09)

DESIGNATED FACILITY TO GENERATOR

WASTE MANAGEMENT

High Acres LF
425 Perinton Pkwy
Fairport, NY, 14450
Ph: (585) 223-6132

Original
Ticket# 1095679

Customer Name LABELLAPC-116321NY LABELLA AS
Ticket Date 07/22/2016
Payment Type Credit Account
Manual Ticket#
Hauling Ticket#
Route
State Waste Code
Manifest **
Destination
PO
Profile 116321NY PESTICIDE IMPACTED SOILS
Generator 1904NDFAMILYPRINTING-D FAMILY LLC

Carrier SIL SILVAROLE TRUCKING, INC.
Vehicle# d106
Volume
Container
Driver
Check#
Billing # 0006873
Gen EPA ID
Grid CELL 11

	Time	Scale	Operator	Inbound		
In	07/22/2016 11:20:46	A_Scale_1	JFRUTCHE		Gross	65080 lb
Out	07/22/2016 11:20:46		JFRUTCHE		Tare	26860 lb
					Net	38220 lb
					Tons	19.11

Comments

	Product	LD%	Qty	UOM	Rate	Fee	Amount	Origin
1	Cont Soil RCG-Tons	100	19.11	Tons				MON
2	RCR-P-Regulatory C	100		%				MON
3	EVF-P-Standard Env	100		%				MON
4	LFS4-LANDFILL FIXE	100		%				MON

Total Fees
Total Ticket

Driver's Signature

404WM

8A-190 DIDP

NON-HAZARDOUS WASTE MANIFEST	1. Generator ID Number	2. Page 1 of 1	3. Emergency Response Phone	4. Waste Tracking Number

GENERATOR

5. Generator's Name and Mailing Address
H-D Family LLC
39 Jefferson Avenue, Perinton, NY
Generator's Phone: (585) 428-6649

Generator's Site Address (if different than mailing address)

6. Transporter 1 Company Name: Silvarole Trucking — U.S. EPA ID Number

7. Transporter 2 Company Name — U.S. EPA ID Number

8. Designated Facility Name and Site Address
High Acres Landfill
425 Perinton Parkway, Fairport, NY
Facility's Phone: (585) 223-6132
U.S. EPA ID Number

	9. Waste Shipping Name and Description	10. Containers No.	10. Containers Type	11. Total Quantity	12. Unit Wt./Vol.	
	1. Waste, RCRA Non-Hazardous, Solid, N.O.S. (Pesticide impacted soil)	1	DT	21	T	
	2. L# 72747-MA T# D-106					
	3.					
	4.					

13. Special Handling Instructions and Additional Information
Profile # 116321NY

14. GENERATOR'S/OFFEROR'S CERTIFICATION: I hereby declare that the contents of this consignment are fully and accurately described above by the proper shipping name, and are classified, packaged, marked and labeled/placarded, and are in all respects in proper condition for transport according to applicable international and national governmental regulations.

Generator's/Offeror's Printed/Typed Name: LaBella Associates (On behalf of Generator) — Signature — Month 7 Day 22 Year 2016

INT'L

15. International Shipments ☐ Import to U.S. ☐ Export from U.S. Port of entry/exit:
Transporter Signature (for exports only): Date leaving U.S.:

TRANSPORTER

16. Transporter Acknowledgment of Receipt of Materials
Transporter 1 Printed/Typed Name: EDWARD J BARCLAY — Signature — Month 7 Day 22 Year 2016
Transporter 2 Printed/Typed Name — Signature — Month Day Year

DESIGNATED FACILITY

17. Discrepancy
17a. Discrepancy Indication Space ☐ Quantity ☐ Type ☐ Residue ☐ Partial Rejection ☐ Full Rejection
Manifest Reference Number:

17b. Alternate Facility (or Generator) — U.S. EPA ID Number
Facility's Phone:

17c. Signature of Alternate Facility (or Generator) — Month Day Year

18. Designated Facility Owner or Operator: Certification of receipt of materials covered by the manifest except as noted in Item 17a
Printed/Typed Name: Joene Frutchey — Signature — Month 7 Day 22 Year 16

169-BLC-O 5 11977 (Rev. 9/09)

DESIGNATED FACILITY TO GENERATOR

WASTE MANAGEMENT

High Acres LF
425 Perinton Pkwy
Fairport, NY, 14450
Ph: (585) 223-6132

Original
Ticket# 1093500

Customer Name LABELLAPC-116321NY LABELLA AS
Ticket Date 07/13/2016
Payment Type Credit Account
Manual Ticket#
Hauling Ticket#
Route
State Waste Code
Manifest 1
Destination
PO
Profile 116321NY (PESTICIDE IMPACTED SOIL)
Generator 190-HDFAMILYPERINTON H-D FAMILY LLC

Carrier SIL SILVAROLE TRUCKING, INC.
Vehicle# D103
Volume
Container
Driver
Check#
Billing # W006873
Gen EPA ID
Grid CELL 11

	Time	Scale	Operator	Inbound		
In	07/13/2016 07:55:35	A_Scale_1	JFRUTCHE		Gross	65840 lb
Out	07/13/2016 07:55:35		JFRUTCHE		Tare	26980 lb
					Net	38860 lb
					Tons	19.43

Comments

	Product	LDS	Qty	UOM	Rate	Fee	Amount	Origin
1	Cont Soil RCG Tons	100	19.43	Tons				NOM
2	RCR-P-Regulatory C	100		%				
3	EVF-P-Standard Env	100		%				
4	LFS4-LANDFILL FIXE	100		%				

Total Fees
Total Ticket

Driver's Signature_____

404WM

(1) #02

NON-HAZARDOUS WASTE MANIFEST	1. Generator ID Number	2. Page 1 of 1	3. Emergency Response Phone	4. Waste Tracking Number

GENERATOR

5. Generator's Name and Mailing Address
H-O Family LLC
39 Jefferson Avenue, Perinton, NY
Generator's Phone: (585) 428-6685

Generator's Site Address (if different than mailing address)

6. Transporter 1 Company Name
Silvarole Trucking

U.S. EPA ID Number

7. Transporter 2 Company Name

U.S. EPA ID Number

8. Designated Facility Name and Site Address
High Acres Landfill
425 Perinton Parkway, Fairport, NY
Facility's Phone: (585) 223-6132

U.S. EPA ID Number

	9. Waste Shipping Name and Description	10. Containers No.	10. Containers Type	11. Total Quantity	12. Unit Wt./Vol.	
	1. Waste, RCRA Non-Hazardous, Solid, N.O.S. (Pesticide impacted soil)	1	DT	31	T	
	2.					
	3.					
	4.					

13. Special Handling Instructions and Additional Information
Profile # 116321NY

14. GENERATOR'S/OFFEROR'S CERTIFICATION: I hereby declare that the contents of this consignment are fully and accurately described above by the proper shipping name, and are classified, packaged, marked and labeled/placarded, and are in all respects in proper condition for transport according to applicable international and national governmental regulations.

Generator's/Offeror's Printed/Typed Name: LaBella Associates (On behalf of Generator)
Signature:
Month 7 Day 13 Year 201

INT'L

15. International Shipments ☐ Import to U.S. ☐ Export from U.S. Port of entry/exit:
Transporter Signature (for exports only): Date leaving U.S.:

TRANSPORTER

16. Transporter Acknowledgment of Receipt of Materials
Transporter 1 Printed/Typed Name: Keith Noll
Signature: Keith Noll
Month 7 Day 13 Year 16
Transporter 2 Printed/Typed Name
Signature
Month Day Year

DESIGNATED FACILITY

17. Discrepancy
17a. Discrepancy Indication Space ☐ Quantity ☐ Type ☐ Residue ☐ Partial Rejection ☐ Full Rejection
Manifest Reference Number:
17b. Alternate Facility (or Generator)
U.S. EPA ID Number
Facility's Phone:
17c. Signature of Alternate Facility (or Generator)
Month Day Year

18. Designated Facility Owner or Operator: Certification of receipt of materials covered by the manifest except as noted in Item 17a
Printed/Typed Name: Jolene Fruetchel
Signature: J. Fruetchel
Month 7 Day 13 Year 16

169-BLC-O 5 11977 (Rev. 9/09)

TRANSPORTER #1

NON-HAZARDOUS WASTE MANIFEST

1. Generator ID Number
2. Page 1 of
3. Emergency Response Phone
4. Waste Tracking Number

GENERATOR

5. Generator's Name and Mailing Address
H-D Family LLC
39 Jefferson Avenue, Perinton, NY
Generator's Phone: (585) 428-6648

Generator's Site Address (if different than mailing address)

6. Transporter 1 Company Name
Silvaccio Trucking

U.S. EPA ID Number

7. Transporter 2 Company Name

U.S. EPA ID Number

8. Designated Facility Name and Site Address
High Acres Landfill
625 Perinton Parkway, Fairport, NY
Facility's Phone: (585) 223-6132

U.S. EPA ID Number

	9. Waste Shipping Name and Description	10. Containers No.	10. Containers Type	11. Total Quantity	12. Unit Wt./Vol.	
	1. Waste, RCRA Non-Hazardous, Solid, N.O.S. (Pesticide impacted soil)	1	DT	21	T	
	2.					
	3.					
	4.					

13. Special Handling Instructions and Additional Information
Profile # 116321NY

14. GENERATOR'S/OFFEROR'S CERTIFICATION: I hereby declare that the contents of this consignment are fully and accurately described above by the proper shipping name, and are classified, packaged, marked and labeled/placarded, and are in all respects in proper condition for transport according to applicable international and national governmental regulations.

Generator's/Offeror's Printed/Typed Name: Laflatte Associates (On behalf of Generator)
Signature:
Month 7 Day 13 Year 201

INT'L

15. International Shipments ☐ Import to U.S. ☐ Export from U.S. Port of entry/exit:
Transporter Signature (for exports only): Date leaving U.S.:

TRANSPORTER

16. Transporter Acknowledgment of Receipt of Materials
Transporter 1 Printed/Typed Name: Keith Noll
Signature: Month 7 Day 13 Year 16
Transporter 2 Printed/Typed Name: Signature: Month Day Year

DESIGNATED FACILITY

17. Discrepancy
17a. Discrepancy Indication Space ☐ Quantity ☐ Type ☐ Residue ☐ Partial Rejection ☐ Full Rejection
Manifest Reference Number:
17b. Alternate Facility (or Generator) U.S. EPA ID Number
Facility's Phone:
17c. Signature of Alternate Facility (or Generator) Month Day Year

18. Designated Facility Owner or Operator: Certification of receipt of materials covered by the manifest except as noted in Item 17a
Printed/Typed Name: Signature: Month 7 Day 13 Year 16

169-BLC-O 5 11977 (Rev. 9/09)

TRANSPORTER #2

WASTE MANAGEMENT

High Acres LF
425 Perinton Pkwy
Fairport, NY, 14450
Ph: (585) 223-6132

Original
Ticket# 1093524

Customer Name LABELLAPC-116321NY LABELLA AS
Ticket Date 07/13/2016
Payment Type Credit Account
Manual Ticket#
Hauling Ticket#
Route
State Waste Code
Manifest
Destination
PO
Profile 116321NY (PESTICIDE IMPACTED SOIL)
Generator 1190-HDFAMILYPERINTON H-D FAMILY LLC

Carrier SIL SILVARDLE TRUCKING, INC.
Vehicle# d106
Volume
Container
Driver
Check#
Billing # 0006873
Gen EPA ID
Grid CELL 11

	Time	Scale	Operator	Inbound		
In	07/13/2016 08:09:56	A_Scale_1	JFRUTCHE		Gross	66640 lb
Out	07/13/2016 08:09:56		JFRUTCHE		Tare	26860 lb
					Net	39780 lb
					Tons	19.89

Comments

	Product	LDX	Qty	UOM	Rate	Fee	Amount	Origin
1	Cont Soil RCG Tons	100	19.89	Tons				MON
2	RCR P-Regulatory C	100		%				MON
3	CVT P-Standard Env	100		%				MON
4	LFS4-LANDFILL FIXE	100		%				MON

Total Fees

Total Ticket

Driver's Signature _____

404WM

8A-190 D-1106

NON-HAZARDOUS WASTE MANIFEST	1. Generator ID Number	2. Page 1 of 1	3. Emergency Response Phone	4. Waste Tracking Number

GENERATOR

5. Generator's Name and Mailing Address
H-D Family LLC
39 Jefferson Avenue, Perinton, NY
Generator's Phone: (585) 428-6609

Generator's Site Address (if different than mailing address)

6. Transporter 1 Company Name
Silvarole Trucking

U.S. EPA ID Number

7. Transporter 2 Company Name

U.S. EPA ID Number

8. Designated Facility Name and Site Address
High Acres Landfill
425 Perinton Parkway, Fairport, NY
Facility's Phone: (585) 223-6122

U.S. EPA ID Number

	9. Waste Shipping Name and Description	10. Containers No.	10. Containers Type	11. Total Quantity	12. Unit Wt./Vol.	
	1. Waste, RCRA Non-Hazardous, Solid, N.O.S. (Pesticide impacted soil)	1	DT	21	T	
	2.					
	3.					
	4.					

13. Special Handling Instructions and Additional Information
Profile # 116321NY 72742-MA

14. **GENERATOR'S/OFFEROR'S CERTIFICATION:** I hereby declare that the contents of this consignment are fully and accurately described above by the proper shipping name, and are classified, packaged, marked and labeled/placarded, and are in all respects in proper condition for transport according to applicable international and national governmental regulations.

Generator's/Offeror's Printed/Typed Name: LaBella Associates (On behalf of Generator) | Signature: [signature] | Month 7 | Day 13 | Year 201

INT'L

15. International Shipments ☐ Import to U.S. ☐ Export from U.S. Port of entry/exit:
Transporter Signature (for exports only): Date leaving U.S.:

TRANSPORTER

16. Transporter Acknowledgment of Receipt of Materials

Transporter 1 Printed/Typed Name: EDWARD J BARCLAY | Signature: [signature] | Month 7 | Day 13 | Year 201

Transporter 2 Printed/Typed Name | Signature | Month | Day | Year

DESIGNATED FACILITY

17. Discrepancy

17a. Discrepancy Indication Space ☐ Quantity ☐ Type ☐ Residue ☐ Partial Rejection ☐ Full Rejection

Manifest Reference Number:

17b. Alternate Facility (or Generator) | U.S. EPA ID Number

Facility's Phone:

17c. Signature of Alternate Facility (or Generator) | Month | Day | Year

18. Designated Facility Owner or Operator: Certification of receipt of materials covered by the manifest except as noted in Item 17a

Printed/Typed Name: J. Mucha | Signature: J. Mucha | Month 7 | Day 13 | Year 16

8A-196 D-106

NON-HAZARDOUS WASTE MANIFEST	1. Generator ID Number	2. Page 1 of	3. Emergency Response Phone	4. Waste Tracking Number

GENERATOR

5. Generator's Name and Mailing Address

H-D Family LLC
39 Jefferson Avenue, Perinton, NY

Generator's Phone: (585) 428-6649

Generator's Site Address (if different than mailing address)

6. Transporter 1 Company Name: Silvarole Trucking

U.S. EPA ID Number

7. Transporter 2 Company Name

U.S. EPA ID Number

8. Designated Facility Name and Site Address

High Acres Landfill
425 Perinton Parkway, Fairport, NY

Facility's Phone: (585) 223-6132

U.S. EPA ID Number

	9. Waste Shipping Name and Description	10. Containers No.	10. Containers Type	11. Total Quantity	12. Unit Wt./Vol.	
	1. Waste, RCRA Non-Hazardous, Solid, N.O.S. (Pesticide impacted soil)	1	DT	21	T	
	2.					
	3.					
	4.					

13. Special Handling Instructions and Additional Information

Profile # 116321NY

72742-MA

14. **GENERATOR'S/OFFEROR'S CERTIFICATION:** I hereby declare that the contents of this consignment are fully and accurately described above by the proper shipping name, and are classified, packaged, marked and labeled/placarded, and are in all respects in proper condition for transport according to applicable international and national governmental regulations.

Generator's/Offeror's Printed/Typed Name: LaBella Associates (On behalf of Generator)

Signature: [signature]

Month 7 Day 13 Year 2021

INT'L

15. International Shipments ☐ Import to U.S. ☐ Export from U.S. Port of entry/exit:

Transporter Signature (for exports only): Date leaving U.S.:

TRANSPORTER

16. Transporter Acknowledgment of Receipt of Materials

Transporter 1 Printed/Typed Name: EDWARD J BARRANY

Signature: [signature]

Month 7 Day 13 Year 2021

Transporter 2 Printed/Typed Name

Signature

Month Day Year

DESIGNATED FACILITY

17. Discrepancy

17a. Discrepancy Indication Space ☐ Quantity ☐ Type ☐ Residue ☐ Partial Rejection ☐ Full Rejection

Manifest Reference Number:

17b. Alternate Facility (or Generator)

U.S. EPA ID Number

Facility's Phone:

17c. Signature of Alternate Facility (or Generator)

Month Day Year

18. Designated Facility Owner or Operator: Certification of receipt of materials covered by the manifest except as noted in Item 17a

Printed/Typed Name: Jaime Fauchald

Signature: [signature]

Month 7 Day 16 Year

169-BLC-O 5 11977 (Rev. 9/09)

TRANSPORTER #2

WASTE MANAGEMENT

High Acres LF
425 Perinton Pkwy
Fairport, NY, 14450
Ph: (585) 223-6132

Original
Ticket# 1093532

Customer Name LABELLAPC-116321NY LABELLA AS
Ticket Date 07/13/2016
Payment Type Credit Account
Manual Ticket#
Hauling Ticket#
Route
State Waste Code
Manifest
Destination
PO
Profile 116321NY (PESTICIDE IMPACTED SOIL)
Generator 190-HDFAMILYPERINTON H-D FAMILY LLC

Carrier SIL SILVAROLE TRUCKING, INC.
Vehicle# D104
Container
Driver
Check#
Billing # 0006873
Gen EPA ID
Grid CELL 11

Volume

	Time	Scale	Operator	Inbound		
In	07/13/2016 08:16:29	A_Scale_1	JFRUTCHE		Gross	69980 lb
Out	07/13/2016 08:16:29		JFRUTCHE		Tare	27140 lb
					Net	42840 lb
					Tons	21.42

Comments

	Product	LD%	Qty	UOM	Rate	Fee	Amount	Origin
1	Cont Soil RCG-Tons	100	21.42	Tons				MON
2	CR-P-Regulatory C	100		%				MON
3	EVF-P-Standard Env	100		%				MON
4	LFS4-LANDFILL FIXE	100		%				MON

Total Fees

Total Ticket

Driver's Signature_____

404WM

2

NON-HAZARDOUS WASTE MANIFEST

1. Generator ID Number
2. Page 1 of 1
3. Emergency Response Phone
4. **Waste Tracking Number**

5. Generator's Name and Mailing Address
H-D Family LLC
38 Jefferson Avenue, Perinton, NY
Generator's Phone: (585) 428-6648

Generator's Site Address (if different than mailing address)

6. Transporter 1 Company Name
Silvaole Trucking

U.S. EPA ID Number

7. Transporter 2 Company Name

U.S. EPA ID Number

8. Designated Facility Name and Site Address
High Acres Landfill
425 Perinton Parkway, Fairport, NY
Facility's Phone: (585) 223-6132

U.S. EPA ID Number

	9. Waste Shipping Name and Description	10. Containers No.	10. Containers Type	11. Total Quantity	12. Unit Wt./Vol.	
	1. Waste, RCRA Non-Hazardous, Solid, N.O.S. (Pesticide impacted soil)	1	DT	21	T	
	2.					
	3.					
	4.					

13. Special Handling Instructions and Additional Information
Profile # 116321NY

14. **GENERATOR'S/OFFEROR'S CERTIFICATION:** I hereby declare that the contents of this consignment are fully and accurately described above by the proper shipping name, and are classified, packaged, marked and labeled/placarded, and are in all respects in proper condition for transport according to applicable international and national governmental regulations.

Generator's/Offeror's Printed/Typed Name: LaBella Associates (On behalf of Generator)
Signature:
Month | Day | Year 201

15. International Shipments ☐ Import to U.S. ☐ Export from U.S. Port of entry/exit:
Transporter Signature (for exports only): Date leaving U.S.:

16. Transporter Acknowledgment of Receipt of Materials
Transporter 1 Printed/Typed Name: ANDREW VALSEIOT
Signature:
Month | Day | Year 7 | 13 | 201
Transporter 2 Printed/Typed Name
Signature:
Month | Day | Year

17. Discrepancy
17a. Discrepancy Indication Space ☐ Quantity ☐ Type ☐ Residue ☐ Partial Rejection ☐ Full Rejection
Manifest Reference Number:

17b. Alternate Facility (or Generator)
U.S. EPA ID Number
Facility's Phone:

17c. Signature of Alternate Facility (or Generator)
Month | Day | Year

18. Designated Facility Owner or Operator: Certification of receipt of materials covered by the manifest except as noted in Item 17a
Printed/Typed Name: JOHN FRUTCHEY
Signature: J. Frutchey
Month | Day | Year 7 | 13 | 10

GENERATOR — INT'L — TRANSPORTER — DESIGNATED FACILITY

169-BLC-O 5 11977 (Rev. 9/09)

TRANSPORTER #1

NON-HAZARDOUS WASTE MANIFEST	1. Generator ID Number	2. Page 1 of 1	3. Emergency Response Phone	4. Waste Tracking Number

5. Generator's Name and Mailing Address
H-D Family LLC
39 Jefferson Avenue, Perinton, NY
Generator's Phone: (585) 428-6649

Generator's Site Address (if different than mailing address)

6. Transporter 1 Company Name
Silvarole Trucking

U.S. EPA ID Number

7. Transporter 2 Company Name

U.S. EPA ID Number

8. Designated Facility Name and Site Address
High Acres Landfill
425 Perinton Parkway, Fairport, NY
Facility's Phone: (585) 223-6132

U.S. EPA ID Number

	9. Waste Shipping Name and Description	10. Containers No.	10. Containers Type	11. Total Quantity	12. Unit Wt./Vol.	
	1. Waste, RCRA Non-Hazardous, Solid, N.O.S. (Pesticide impacted soil)	1	DT	21	T	
	2.					
	3.					
	4.					

13. Special Handling Instructions and Additional Information
Profile # 116321NY

14. **GENERATOR'S/OFFEROR'S CERTIFICATION:** I hereby declare that the contents of this consignment are fully and accurately described above by the proper shipping name, and are classified, packaged, marked and labeled/placarded, and are in all respects in proper condition for transport according to applicable international and national governmental regulations.

Generator's/Offeror's Printed/Typed Name: LaBella Associates (On behalf of Generator)
Signature:
Month / Day / Year: 201

15. International Shipments ☐ Import to U.S. ☐ Export from U.S. Port of entry/exit:
Transporter Signature (for exports only): Date leaving U.S.:

16. Transporter Acknowledgment of Receipt of Materials

Transporter 1 Printed/Typed Name: ANDREW VALERIOTI
Signature:
Month / Day / Year: 6 / 3 / 201

Transporter 2 Printed/Typed Name
Signature
Month / Day / Year

17. Discrepancy

17a. Discrepancy Indication Space ☐ Quantity ☐ Type ☐ Residue ☐ Partial Rejection ☐ Full Rejection

Manifest Reference Number:

17b. Alternate Facility (or Generator)

U.S. EPA ID Number

Facility's Phone:

17c. Signature of Alternate Facility (or Generator)
Month / Day / Year

18. Designated Facility Owner or Operator: Certification of receipt of materials covered by the manifest except as noted in Item 17a

Printed/Typed Name: [illegible]
Signature: [illegible]
Month / Day / Year: 7 / 13 / 10

GENERATOR — INT'L — TRANSPORTER — DESIGNATED FACILITY

169-BLC-O 5 11977 (Rev. 9/09)

TRANSPORTER #2

WASTE MANAGEMENT

High Acres LF
425 Perinton Pkwy
Fairport, NY, 14450
Ph: (585) 223-6132

Original
Ticket# 1093548

Customer Name LABELLAPC-116321NY LABELLA AS
Ticket Date 07/13/2016
Payment Type Credit Account
Manual Ticket#
Hauling Ticket#
Route
State Waste Code
Manifest 5
Destination
PO
Profile 116321NY (PESTICIDE IMPACTED SOIL)
Generator 190-HDFAMILYPERINTON H-D FAMILY LLC

Carrier SIL SILVAROLE TRUCKING, INC.
Vehicle# S122 Volume
Container
Driver
Check#
Billing # 0006873
Gen EPA ID
Grid CELL II

	Time	Scale	Operator	Inbound		
In	07/13/2016 08:44:36	A_Scale_1	JFRUTCHE		Gross	110420 lb
Out	07/13/2016 09:02:56	B_Scale_2	JFRUTCHE		Tare	39660 lb
					Net	70760 lb
					Tons	35.38

Comments

	Product	LD%	Qty	UOM	Rate	Fee	Amount	Origin
1	Cont Soil RCB-Tons	100	35.38	Tons				NON
2	RCR-P-Regulatory C	100		%				NON
3	EVF-P-Standard Env	100		%				NON
4	LFS4-LANDFILL FIXE	100		%				NON

Total Fees
Total Ticket

Driver's Signature_____

404WM

5122

NON-HAZARDOUS WASTE MANIFEST	1. Generator ID Number	2. Page 1 of 1	3. Emergency Response Phone	4. Waste Tracking Number

5. Generator's Name and Mailing Address
H-D Family LLC
39 Jefferson Avenue, Perinton, NY
Generator's Phone: (585) 428-6649

Generator's Site Address (if different than mailing address)

6. Transporter 1 Company Name
Silverole Trucking

U.S. EPA ID Number

7. Transporter 2 Company Name

U.S. EPA ID Number

8. Designated Facility Name and Site Address
High Acres Landfill
425 Perinton Parkway, Fairport, NY
Facility's Phone: (585) 223-6132

U.S. EPA ID Number

	9. Waste Shipping Name and Description	10. Containers No.	10. Containers Type	11. Total Quantity	12. Unit Wt./Vol.	
	1. Waste, RCRA Non-Hazardous, Solid, N.O.S. (Pesticide impacted soil)	1	DT	21	T	
	2.					
	3.					
	4.					

13. Special Handling Instructions and Additional Information
Profile # 116321NY

14. GENERATOR'S/OFFEROR'S CERTIFICATION: I hereby declare that the contents of this consignment are fully and accurately described above by the proper shipping name, and are classified, packaged, marked and labeled/placarded, and are in all respects in proper condition for transport according to applicable international and national governmental regulations.

Generator's/Offeror's Printed/Typed Name: LaBella Associates (On behalf of Generator)
Signature: [signature]
Month 7 Day 13 Year 201

15. International Shipments ☐ Import to U.S. ☐ Export from U.S. Port of entry/exit:
Transporter Signature (for exports only): Date leaving U.S.:

16. Transporter Acknowledgment of Receipt of Materials
Transporter 1 Printed/Typed Name: Don Nugent
Signature: Don Nugent
Month 7 Day 13 Year 201
Transporter 2 Printed/Typed Name
Signature
Month Day Year

17. Discrepancy
17a. Discrepancy Indication Space ☐ Quantity ☐ Type ☐ Residue ☐ Partial Rejection ☐ Full Rejection
Manifest Reference Number:
17b. Alternate Facility (or Generator) U.S. EPA ID Number
Facility's Phone:
17c. Signature of Alternate Facility (or Generator) Month Day Year

18. Designated Facility Owner or Operator: Certification of receipt of materials covered by the manifest except as noted in Item 17a
Printed/Typed Name: Joline Fritchey
Signature: J. Fritchey
Month 7 Day 13 Year 16

GENERATOR | INT'L | TRANSPORTER | DESIGNATED FACILITY

169-BLC-O 5 11977 (Rev. 9/09)

TRANSPORTER #1

5122

NON-HAZARDOUS WASTE MANIFEST	1. Generator ID Number	2. Page 1 of 1	3. Emergency Response Phone	4. Waste Tracking Number

GENERATOR

5. Generator's Name and Mailing Address
H-D Family LLC
39 Jefferson Avenue, Perinton, NY
Generator's Phone: (585) 428-6649

Generator's Site Address (if different than mailing address)

6. Transporter 1 Company Name
Silvarole Trucking

U.S. EPA ID Number

7. Transporter 2 Company Name

U.S. EPA ID Number

8. Designated Facility Name and Site Address
High Acres Landfill
425 Perinton Parkway, Fairport, NY
Facility's Phone: (585) 223-6132

U.S. EPA ID Number

	9. Waste Shipping Name and Description	10. Containers No.	10. Containers Type	11. Total Quantity	12. Unit Wt./Vol.	
	1. Waste, RCRA Non-Hazardous, Solid, N.O.S. (Pesticide impacted soil)	1	DT	21	T	
	2.					
	3.					
	4.					

13. Special Handling Instructions and Additional Information

Profile # 116321NY

14. **GENERATOR'S/OFFEROR'S CERTIFICATION:** I hereby declare that the contents of this consignment are fully and accurately described above by the proper shipping name, and are classified, packaged, marked and labeled/placarded, and are in all respects in proper condition for transport according to applicable international and national governmental regulations.

Generator's/Offeror's Printed/Typed Name: LaBella Associates (On behalf of Generator)
Signature:
Month 7 Day 13 Year 201

INT'L

15. International Shipments ☐ Import to U.S. ☐ Export from U.S. Port of entry/exit:
Transporter Signature (for exports only): Date leaving U.S.:

TRANSPORTER

16. Transporter Acknowledgment of Receipt of Materials

Transporter 1 Printed/Typed Name: Don Nugent
Signature: Don Nugent
Month 7 Day 13 Year 201

Transporter 2 Printed/Typed Name
Signature
Month Day Year

DESIGNATED FACILITY

17. Discrepancy

17a. Discrepancy Indication Space ☐ Quantity ☐ Type ☐ Residue ☐ Partial Rejection ☐ Full Rejection

Manifest Reference Number:

17b. Alternate Facility (or Generator)

U.S. EPA ID Number

Facility's Phone:

17c. Signature of Alternate Facility (or Generator)
Month Day Year

18. Designated Facility Owner or Operator: Certification of receipt of materials covered by the manifest except as noted in Item 17a

Printed/Typed Name: Jaime Fructoso
Signature: J. Fructoso
Month 7 Day 16 Year 2016

169-BLC-O 5 11977 (Rev. 9/09)

TRANSPORTER #2

WASTE MANAGEMENT

High Acres LF
425 Perinton Pkwy
Fairport, NY, 14450
Ph: (585) 223-6132

Original
Ticket# 1093551

Customer Name LABELLAPC-116321NY LABELLA AS
Ticket Date 07/13/2016
Payment Type Credit Account
Manual Ticket#
Hauling Ticket#
Route
State Waste Code
Manifest **
Destination
PO
Profile 116321NY (PESTICIDE IMPACTED SOIL)
Generator 190-HDFAMILYPERINTON H-D FAMILY LLC

Carrier SIL SILVAROLE TRUCKING, INC.
Vehicle# S123
Volume
Container
Driver
Check#
Billing # 0006873
Gen EPA ID
Grid CELL 11

	Time	Scale	Operator	Inbound		
In	07/13/2016 08:59:03	A_Scale_1	JFRUTCHE		Gross	115820 lb
Out	07/13/2016 09:16:49	B_Scale_2	JFRUTCHE		Tare	39400 lb
					Net	76420 lb
					Tons	38.21

Comments

	Product	LD%	Qty	UOM	Rate	Fee	Amount	Origin
1	Cont Soil RCG-Tons	100	38.21	Tons				MON
2	RCR-P-Regulatory C	100		%				MON
3	EVF-P-Standard Env	100		%				MON
4	LFS4-LANDFILL FIXE	100		%				MON

Total Fees
Total Ticket

Driver's Signature_____

404WM

S123

NON-HAZARDOUS WASTE MANIFEST	1. Generator ID Number	2. Page 1 of 1	3. Emergency Response Phone	4. Waste Tracking Number

GENERATOR

5. Generator's Name and Mailing Address
H-D Family LLC
33 Jefferson Avenue, Perinton, NY
Generator's Phone: (585) 428-6649

Generator's Site Address (if different than mailing address)

6. Transporter 1 Company Name
Silvarole Trucking

U.S. EPA ID Number

7. Transporter 2 Company Name

U.S. EPA ID Number

8. Designated Facility Name and Site Address
High Acres Landfill
425 Perinton Parkway, Fairport, NY
Facility's Phone: (585) 223-6132

U.S. EPA ID Number

	9. Waste Shipping Name and Description	10. Containers No.	10. Containers Type	11. Total Quantity	12. Unit Wt./Vol.	
	1. Waste, RCRA Non-Hazardous, Solid, N.O.S. (Pesticide impacted soil)	1	DT	21	T	
	2.					
	3.					
	4.					

13. Special Handling Instructions and Additional Information

Profile # 116321NY

14. **GENERATOR'S/OFFEROR'S CERTIFICATION:** I hereby declare that the contents of this consignment are fully and accurately described above by the proper shipping name, and are classified, packaged, marked and labeled/placarded, and are in all respects in proper condition for transport according to applicable international and national governmental regulations.

Generator's/Offeror's Printed/Typed Name: LaBella Associates (On behalf of Generator)
Signature:
Month 7 Day 13 Year 201

INT'L

15. International Shipments ☐ Import to U.S. ☐ Export from U.S. Port of entry/exit:
Transporter Signature (for exports only): Date leaving U.S.:

TRANSPORTER

16. Transporter Acknowledgment of Receipt of Materials

Transporter 1 Printed/Typed Name:
Signature:
Month 7 Day 13 Year 201

Transporter 2 Printed/Typed Name:
Signature:
Month Day Year

DESIGNATED FACILITY

17. Discrepancy

17a. Discrepancy Indication Space ☐ Quantity ☐ Type ☐ Residue ☐ Partial Rejection ☐ Full Rejection

Manifest Reference Number:

17b. Alternate Facility (or Generator)

U.S. EPA ID Number

Facility's Phone:

17c. Signature of Alternate Facility (or Generator)

Month Day Year

18. Designated Facility Owner or Operator: Certification of receipt of materials covered by the manifest except as noted in Item 17a

Printed/Typed Name: Jolene Fruetchal
Signature: J. Fruetchal
Month 7 Day 13 Year 16

S123

NON-HAZARDOUS WASTE MANIFEST

1. Generator ID Number
2. Page 1 of 1
3. Emergency Response Phone
4. **Waste Tracking Number**

GENERATOR

5. Generator's Name and Mailing Address
H-D Family LLC
39 Jefferson Avenue, Perinton, NY
Generator's Phone: (585) 428-6649

Generator's Site Address (if different than mailing address)

6. Transporter 1 Company Name
Silvanole Trucking

U.S. EPA ID Number

7. Transporter 2 Company Name

U.S. EPA ID Number

8. Designated Facility Name and Site Address
High Acres Landfill
425 Perinton Parkway, Fairport, NY
Facility's Phone: (585) 223-6132

U.S. EPA ID Number

9. Waste Shipping Name and Description	10. Containers No.	10. Containers Type	11. Total Quantity	12. Unit Wt./Vol.
1. Waste, RCRA Non-Hazardous, Solid, N.O.S. (Pesticide impacted soil)	1	DT	21	T
2.				
3.				
4.				

13. Special Handling Instructions and Additional Information
Profile # 116321NY

14. GENERATOR'S/OFFEROR'S CERTIFICATION: I hereby declare that the contents of this consignment are fully and accurately described above by the proper shipping name, and are classified, packaged, marked and labeled/placarded, and are in all respects in proper condition for transport according to applicable international and national governmental regulations.

Generator's/Offeror's Printed/Typed Name: LaBella Associates (On behalf of Generator)
Signature:
Month 7 Day 13 Year 201

INT'L

15. International Shipments ☐ Import to U.S. ☐ Export from U.S. Port of entry/exit:
Transporter Signature (for exports only): Date leaving U.S.:

TRANSPORTER

16. Transporter Acknowledgment of Receipt of Materials
Transporter 1 Printed/Typed Name:
Signature:
Month 7 Day 13 Year 201
Transporter 2 Printed/Typed Name:
Signature:
Month Day Year

DESIGNATED FACILITY

17. Discrepancy
17a. Discrepancy Indication Space ☐ Quantity ☐ Type ☐ Residue ☐ Partial Rejection ☐ Full Rejection
Manifest Reference Number:
17b. Alternate Facility (or Generator)
U.S. EPA ID Number
Facility's Phone:
17c. Signature of Alternate Facility (or Generator)
Month Day Year

18. Designated Facility Owner or Operator: Certification of receipt of materials covered by the manifest except as noted in Item 17a
Printed/Typed Name: Jolene Trutchal
Signature: J. Trutchal
Month 7 Day 15 Year 16

169-BLC-O 5 11977 (Rev. 9/09)

TRANSPORTER #2

WASTE MANAGEMENT

High Acres LF
425 Perinton Pkwy
Fairport, NY, 14450
Ph: (585) 223-6132

Original
Ticket# 1093557

Customer Name LABELLAPC-116321NY LABELLA AS
Ticket Date 07/13/2016
Payment Type Credit Account
Manual Ticket#
Hauling Ticket#
Route
State Waste Code
Manifest 6
Destination
PO
Profile 116321NY (PESTICIDE IMPACTED SOIL)
Generator 190-HDFAMILYPERINTON H-D FAMILY LLC

Carrier SIL SILVAROLE TRUCKING, INC.
Vehicle# D103
Volume
Container
Driver
Check#
Billing # 0006873
Gen EPA ID
Grid CELL 11

	Time	Scale	Operator	Inbound		
In	07/13/2016 09:09:15	A_Scale_1	JFRUTCHE		Gross	70840 lb
Out	07/13/2016 09:09:15		JFRUTCHE		Tare	26980 lb
					Net	43860 lb
					Tons	21.93

Comments

	Product	LD%	Qty	UOM	Rate	Fee	Amount	Origin
1	Cont Soil RCB-Tons	100	21.93	Tons				MON
2	RCR-P-Regulatory C	100		%				MON
3	EVF-P-Standard Env	100		%				MON
4	LFS4-LANDFILL FIXE	100		%				MON

Total Fees
Total Ticket

Driver's Signature_____

404WM

(6)

D03

NON-HAZARDOUS WASTE MANIFEST	1. Generator ID Number	2. Page 1 of	3. Emergency Response Phone	4. Waste Tracking Number
		1		

5. Generator's Name and Mailing Address

H-D Family LLC
39 Jefferson Avenue, Perinton, NY

Generator's Phone: (585) 428-6649

Generator's Site Address (if different than mailing address)

6. Transporter 1 Company Name: Silvarole Trucking

U.S. EPA ID Number

7. Transporter 2 Company Name

U.S. EPA ID Number

8. Designated Facility Name and Site Address

High Acres Landfill
425 Perinton Parkway, Fairport, NY

Facility's Phone: (585) 223-6132

U.S. EPA ID Number

	9. Waste Shipping Name and Description	10. Containers No.	10. Containers Type	11. Total Quantity	12. Unit Wt./Vol.	
1.	Waste, RCRA Non-Hazardous, Solid, N.O.S. (Pesticide impacted soil)	1	DT	21	T	
2.						
3.						
4.						

13. Special Handling Instructions and Additional Information

Profile # 116321NY

14. **GENERATOR'S/OFFEROR'S CERTIFICATION:** I hereby declare that the contents of this consignment are fully and accurately described above by the proper shipping name, and are classified, packaged, marked and labeled/placarded, and are in all respects in proper condition for transport according to applicable international and national governmental regulations.

Generator's/Offeror's Printed/Typed Name: LaBella Associates (On behalf of Generator)

Signature: [signature]

Month 7 Day 13 Year 201

15. International Shipments ☐ Import to U.S. ☐ Export from U.S. Port of entry/exit:

Transporter Signature (for exports only): Date leaving U.S.:

16. Transporter Acknowledgment of Receipt of Materials

Transporter 1 Printed/Typed Name: Keith Noll

Signature: [signature]

Month 7 Day 13 Year 201

Transporter 2 Printed/Typed Name

Signature

Month Day Year

17. Discrepancy

17a. Discrepancy Indication Space ☐ Quantity ☐ Type ☐ Residue ☐ Partial Rejection ☐ Full Rejection

Manifest Reference Number:

17b. Alternate Facility (or Generator)

U.S. EPA ID Number

Facility's Phone:

17c. Signature of Alternate Facility (or Generator)

Month Day Year

18. Designated Facility Owner or Operator: Certification of receipt of materials covered by the manifest except as noted in Item 17a

Printed/Typed Name: Joline Fruchey

Signature: J. Fruchey

Month 7 Day 13 Year 16

GENERATOR

INT'L

TRANSPORTER

DESIGNATED FACILITY

169-BLC-O 5 11977 (Rev. 9/09)

TRANSPORTER #1

(6) [illegible]

D02

NON-HAZARDOUS WASTE MANIFEST	1. Generator ID Number	2. Page 1 of	3. Emergency Response Phone	4. Waste Tracking Number
		1		

GENERATOR

5. Generator's Name and Mailing Address
H-D Family LLC
33 Jefferson Avenue, Perinton, NY
Generator's Phone: (585) 428-6649

Generator's Site Address (if different than mailing address)

6. Transporter 1 Company Name
Silvarole Trucking

U.S. EPA ID Number

7. Transporter 2 Company Name

U.S. EPA ID Number

8. Designated Facility Name and Site Address
High Acres Landfill
425 Perinton Parkway, Fairport, NY
Facility's Phone: (585) 223-6132

U.S. EPA ID Number

	9. Waste Shipping Name and Description	10. Containers No.	10. Containers Type	11. Total Quantity	12. Unit Wt./Vol.	
	1. Waste, RCRA Non-Hazardous, Solid, N.O.S. (Pesticide impacted soil)	1	DT	21	T	
	2.					
	3.					
	4.					

13. Special Handling Instructions and Additional Information
Profile # 116321NY

14. GENERATOR'S/OFFEROR'S CERTIFICATION: I hereby declare that the contents of this consignment are fully and accurately described above by the proper shipping name, and are classified, packaged, marked and labeled/placarded, and are in all respects in proper condition for transport according to applicable international and national governmental regulations.

Generator's/Offeror's Printed/Typed Name: LaBella Associates (On behalf of Generator)
Signature:
Month 7 Day 15 Year 201

INT'L

15. International Shipments ☐ Import to U.S. ☐ Export from U.S. Port of entry/exit:
Transporter Signature (for exports only): Date leaving U.S.:

TRANSPORTER

16. Transporter Acknowledgment of Receipt of Materials
Transporter 1 Printed/Typed Name: Keith Noll
Signature:
Month 7 Day 15 Year 201

Transporter 2 Printed/Typed Name
Signature
Month Day Year

DESIGNATED FACILITY

17. Discrepancy
17a. Discrepancy Indication Space ☐ Quantity ☐ Type ☐ Residue ☐ Partial Rejection ☐ Full Rejection
Manifest Reference Number:

17b. Alternate Facility (or Generator)
U.S. EPA ID Number
Facility's Phone:

17c. Signature of Alternate Facility (or Generator)
Month Day Year

18. Designated Facility Owner or Operator: Certification of receipt of materials covered by the manifest except as noted in Item 17a
Printed/Typed Name: Jeffrey Freudrat
Signature:
Month 7 Day 15 Year 16

169-BLC-O 5 11977 (Rev. 9/09)

TRANSPORTER #2

WASTE MANAGEMENT

High Acres LF
425 Perinton Pkwy
Fairport, NY, 14450
Ph: (585) 223-6132

Original
Ticket# 1093563

Customer Name LABELLAPC-116321NY LABELLA AS
Ticket Date 07/13/2016
Payment Type Credit Account
Manual Ticket#
Hauling Ticket#
Route
State Waste Code
Manifest **
Destination
PO
Profile 116321NY (PESTICIDE IMPACTED SOIL)
Generator 190-HDFAMILYPERINTON H-D FAMILY LLC

Carrier SIL SILVAROLE TRUCKING, INC.
Vehicle# D104
Volume
Container
Driver
Check#
Billing # 0006873
Gen EPA ID
Grid CELL 11

	Time	Scale	Operator	Inbound		
In	07/13/2016 09:20:41	A_Scale_1	JFRUTCHE		Gross	73580 lb
Out	07/13/2016 09:20:41		JFRUTCHE		Tare	27140 lb
					Net	46440 lb
					Tons	23.22

Comments

	Product	LD%	Qty	UOM	Rate	Fee	Amount	Origin
1	Cont.Soil RCG-Tons	100	23.22	Tons				MON
2	RCR-P-Regulatory C	100		%				MON
3	EVF-P-Standard Env	100		%				MON
4	LFS4-LANDFILL FIXE	100		%				MON

Total Fees

Total Ticket

Driver's Signature_____

404WM

D104

NON-HAZARDOUS WASTE MANIFEST	1. Generator ID Number	2. Page 1 of 1	3. Emergency Response Phone	4. Waste Tracking Number

GENERATOR

5. Generator's Name and Mailing Address
H-D Family LLC
39 Jefferson Avenue, Perinton, NY
Generator's Phone: (585) 428-6649

Generator's Site Address (if different than mailing address)

6. Transporter 1 Company Name: Silvarole Trucking
U.S. EPA ID Number

7. Transporter 2 Company Name
U.S. EPA ID Number

8. Designated Facility Name and Site Address
High Acres Landfill
425 Perinton Parkway, Fairport, NY
Facility's Phone: (585) 223-6132
U.S. EPA ID Number

	9. Waste Shipping Name and Description	10. Containers No.	10. Containers Type	11. Total Quantity	12. Unit Wt./Vol.	
	1. Waste, RCRA Non-Hazardous, Solid, N.O.S. (Pesticide impacted soil)	1	DT	21	T	
	2.					
	3.					
	4.					

13. Special Handling Instructions and Additional Information
Profile # 116321NY

14. GENERATOR'S/OFFEROR'S CERTIFICATION: I hereby declare that the contents of this consignment are fully and accurately described above by the proper shipping name, and are classified, packaged, marked and labeled/placarded, and are in all respects in proper condition for transport according to applicable international and national governmental regulations.

Generator's/Offeror's Printed/Typed Name: LaBella Associates (On behalf of Generator)
Signature
Month 7 Day 13 Year 201

INT'L

15. International Shipments ☐ Import to U.S. ☐ Export from U.S. Port of entry/exit:
Transporter Signature (for exports only): Date leaving U.S.:

TRANSPORTER

16. Transporter Acknowledgment of Receipt of Materials
Transporter 1 Printed/Typed Name: Andrew Valeriote
Signature
Month 7 Day 13 Year 201
Transporter 2 Printed/Typed Name
Signature
Month Day Year

DESIGNATED FACILITY

17. Discrepancy
17a. Discrepancy Indication Space ☐ Quantity ☐ Type ☐ Residue ☐ Partial Rejection ☐ Full Rejection
Manifest Reference Number:
17b. Alternate Facility (or Generator)
U.S. EPA ID Number
Facility's Phone:
17c. Signature of Alternate Facility (or Generator)
Month Day Year

18. Designated Facility Owner or Operator: Certification of receipt of materials covered by the manifest except as noted in Item 17a
Printed/Typed Name: Joe Nofrucha
Signature: J Nofrucha
Month 7 Day 18 Year 17

169-BLC-O 5 11977 (Rev. 9/09)

TRANSPORTER #1

NDA

NON-HAZARDOUS WASTE MANIFEST	1. Generator ID Number	2. Page 1 of 1	3. Emergency Response Phone	4. Waste Tracking Number

GENERATOR

5. Generator's Name and Mailing Address
H-D Family LLC
38 Jefferson Avenue, Perinton, NY
Generator's Phone: (585) 428-6649

Generator's Site Address (if different than mailing address)

6. Transporter 1 Company Name: Silvaroli Trucking
U.S. EPA ID Number

7. Transporter 2 Company Name
U.S. EPA ID Number

8. Designated Facility Name and Site Address
High Acres Landfill
425 Perinton Parkway, Fairport, NY
Facility's Phone: (585) 223-6132
U.S. EPA ID Number

	9. Waste Shipping Name and Description	10. Containers No.	10. Containers Type	11. Total Quantity	12. Unit Wt./Vol.	
	1. Waste, RCRA Non-Hazardous, Solid, N.O.S. (Pesticide impacted soil)	1	DT	21	T	
	2.					
	3.					
	4.					

13. Special Handling Instructions and Additional Information
Profile # 116321NY

14. GENERATOR'S/OFFEROR'S CERTIFICATION: I hereby declare that the contents of this consignment are fully and accurately described above by the proper shipping name, and are classified, packaged, marked and labeled/placarded, and are in all respects in proper condition for transport according to applicable international and national governmental regulations.

Generator's/Offeror's Printed/Typed Name: LaBella Associates (On behalf of Generator)
Signature:
Month 7 Day 13 Year 201

INT'L

15. International Shipments ☐ Import to U.S. ☐ Export from U.S. Port of entry/exit:
Transporter Signature (for exports only): Date leaving U.S.:

TRANSPORTER

16. Transporter Acknowledgment of Receipt of Materials

Transporter 1 Printed/Typed Name: ANDREW VARLEIOTI
Signature:
Month 7 Day 13 Year 201

Transporter 2 Printed/Typed Name
Signature:
Month Day Year

DESIGNATED FACILITY

17. Discrepancy

17a. Discrepancy Indication Space ☐ Quantity ☐ Type ☐ Residue ☐ Partial Rejection ☐ Full Rejection

Manifest Reference Number:

17b. Alternate Facility (or Generator)
U.S. EPA ID Number

Facility's Phone:

17c. Signature of Alternate Facility (or Generator)
Month Day Year

18. Designated Facility Owner or Operator: Certification of receipt of materials covered by the manifest except as noted in Item 17a

Printed/Typed Name: JOE NOFRICHAL
Signature:
Month 7 Day 12 Year 17

WASTE MANAGEMENT

High Acres LF
425 Perinton Pkwy
Fairport, NY, 14450
Ph: (585) 223-6132

Original
Ticket# 1093568

Customer Name LABELLAPC-116321NY LABELLA AS
Ticket Date 07/13/2016
Payment Type Credit Account
Manual Ticket#
Hauling Ticket#
Route
State Waste Code
Manifest **
Destination
PO
Profile 116321NY (PESTICIDE IMPACTED SOIL)
Generator 190-HDFAMILYPERINTON H D FAMILY LLC

Carrier SIL SILVAROLE TRUCKING, INC.
Vehicle# d106
Container
Driver
Check#
Billing # 0006873
Gen EPA ID
Grid CELL 11

Volume

	Time	Scale	Operator	Inbound		
In	07/13/2016 09:29:54	A_Scale_1	JFRUTCHE		Gross	70040 lb
Out	07/13/2016 09:29:54		JFRUTCHE		Tare	26860 lb
					Net	43180 lb
					Tons	21.59

Comments

	Product	LDX	Qty	UOM	Rate	Fee	Amount	Origin
1	Cont Soil RCG-Tons	100	21.59	Tons				MON
2	RCR P'Regulatory C	100		%				MON
3	EVC-P-Standard Env	100		%				MON
4	LFS4-LANDFILL FIXE	100		%				MON

Total Fees

Total Ticket

Driver's Signature _____

404WM

D100

NON-HAZARDOUS WASTE MANIFEST	1. Generator ID Number	2. Page 1 of 1	3. Emergency Response Phone	4. Waste Tracking Number

GENERATOR

5. Generator's Name and Mailing Address
H-D Family LLC
39 Jefferson Avenue, Perinton, NY
Generator's Phone: (585) 428-6649

Generator's Site Address (if different than mailing address)

6. Transporter 1 Company Name
Silvarole Trucking
U.S. EPA ID Number

7. Transporter 2 Company Name
U.S. EPA ID Number

8. Designated Facility Name and Site Address
High Acres Landfill
425 Perinton Parkway, Fairport, NY
Facility's Phone: (585) 223-6132
U.S. EPA ID Number

	9. Waste Shipping Name and Description	10. Containers No.	10. Containers Type	11. Total Quantity	12. Unit Wt./Vol.	
	1. Waste, RCRA Non-Hazardous, Solid, N.O.S. (Pesticide impacted soil)	1	DT	21	T	
	2.					
	3.					
	4.					

13. Special Handling Instructions and Additional Information
Profile # 11632INY
72742-MA
D-106

14. **GENERATOR'S/OFFEROR'S CERTIFICATION:** I hereby declare that the contents of this consignment are fully and accurately described above by the proper shipping name, and are classified, packaged, marked and labeled/placarded, and are in all respects in proper condition for transport according to applicable international and national governmental regulations.

Generator's/Offeror's Printed/Typed Name: LaBella Associates (On behalf of Generator)
Signature:
Month 7 Day 13 Year 201

INT'L

15. International Shipments ☐ Import to U.S. ☐ Export from U.S. Port of entry/exit:
Transporter Signature (for exports only): Date leaving U.S.:

TRANSPORTER

16. Transporter Acknowledgment of Receipt of Materials
Transporter 1 Printed/Typed Name: EDWARD T BARCLAY
Signature:
Month 7 Day 13 Year 201
Transporter 2 Printed/Typed Name:
Signature:
Month Day Year

DESIGNATED FACILITY

17. Discrepancy
17a. Discrepancy Indication Space ☐ Quantity ☐ Type ☐ Residue ☐ Partial Rejection ☐ Full Rejection
Manifest Reference Number:
17b. Alternate Facility (or Generator)
U.S. EPA ID Number
Facility's Phone:
17c. Signature of Alternate Facility (or Generator)
Month Day Year

18. Designated Facility Owner or Operator: Certification of receipt of materials covered by the manifest except as noted in Item 17a
Printed/Typed Name: Joanne Fruchtnal
Signature: J Fruchtnal
Month 7 Day 13 Year 16

D100

NON-HAZARDOUS WASTE MANIFEST	1. Generator ID Number	2. Page 1 of	3. Emergency Response Phone	4. Waste Tracking Number

GENERATOR

5. Generator's Name and Mailing Address
H-D Family LLC
38 Jefferson Avenue, Perinton, NY
Generator's Phone: (585) 428-6649

Generator's Site Address (if different than mailing address)

6. Transporter 1 Company Name: Silvarole Trucking
U.S. EPA ID Number

7. Transporter 2 Company Name
U.S. EPA ID Number

8. Designated Facility Name and Site Address
High Acres Landfill
425 Perinton Parkway, Fairport, NY
Facility's Phone: (585) 223-6132
U.S. EPA ID Number

	9. Waste Shipping Name and Description	10. Containers No.	10. Containers Type	11. Total Quantity	12. Unit Wt./Vol.	
	1. Waste, RCRA Non-Hazardous, Solid, N.O.S. (Pesticide impacted soil)	1	DT	21	T	
	2.					
	3.					
	4.					

13. Special Handling Instructions and Additional Information
Profile # 116321NY
72742-MA
D-106

14. GENERATOR'S/OFFEROR'S CERTIFICATION: I hereby declare that the contents of this consignment are fully and accurately described above by the proper shipping name, and are classified, packaged, marked and labeled/placarded, and are in all respects in proper condition for transport according to applicable international and national governmental regulations.

Generator's/Offeror's Printed/Typed Name: LaBella Associates (On behalf of Generator)
Signature
Month 7 Day 13 Year 201

INT'L

15. International Shipments ☐ Import to U.S. ☐ Export from U.S. Port of entry/exit:
Transporter Signature (for exports only): Date leaving U.S.:

TRANSPORTER

16. Transporter Acknowledgment of Receipt of Materials
Transporter 1 Printed/Typed Name: EDWARD T BARCLAY
Signature
Month 7 Day 13 Year 201
Transporter 2 Printed/Typed Name
Signature
Month Day Year

DESIGNATED FACILITY

17. Discrepancy
17a. Discrepancy Indication Space ☐ Quantity ☐ Type ☐ Residue ☐ Partial Rejection ☐ Full Rejection
Manifest Reference Number:
17b. Alternate Facility (or Generator)
U.S. EPA ID Number
Facility's Phone:
17c. Signature of Alternate Facility (or Generator)
Month Day Year

18. Designated Facility Owner or Operator: Certification of receipt of materials covered by the manifest except as noted in Item 17a
Printed/Typed Name (John Fulmer)
Signature (Jonathan)
Month 7 Day 13 Year 16

169-BLC-O 5 11977 (Rev. 9/09)

TRANSPORTER #2

WASTE MANAGEMENT

High Acres LF
425 Perinton Pkwy
Fairport, NY, 14450
Ph: (585) 223-6132

Original
Ticket# 1093577

Customer Name LABELLAPC-116321NY LABELLA AS
Ticket Date 07/13/2016
Payment Type Credit Account
Manual Ticket#
Hauling Ticket#
Route
State Waste Code
Manifest **
Destination
PO
Profile 116321NY (PESTICIDE IMPACTED SOIL)
Generator 190-HDFAMILYPERINTON H-D FAMILY LLC

Carrier SIL SILVAROLE TRUCKING, INC.
Vehicle# S122
Volume
Container
Driver
Check#
Billing # 0006573
Gen EPA ID
Grid CELL 11

	Time	Scale	Operator
In	07/13/2016 09:46:20	A_Scale_1	JFRUTCHE
Out	07/13/2016 10:14:01	B_Scale_2	JFRUTCHE

Inbound

Gross	107300 lb
Tare	39560 lb
Net	67740 lb
Tons	33.87

Comments

	Product	LDX	Qty	UOM	Rate	Fee	Amount	Origin
1	Cont Soil RCG-Tons	100	33.87	Tons				MON
2	RCR-P-Regulatory C	100		%				MON
3	EVF-P-Standard Env	100		%				MON
4	LFSA-LANDFILL FIXE	100		%				MON

Total Fees

Total Ticket

Driver's Signature_____

404WM

5/22

NON-HAZARDOUS WASTE MANIFEST

1. Generator ID Number
2. Page 1 of 1
3. Emergency Response Phone
4. Waste Tracking Number

5. Generator's Name and Mailing Address
H-D Family LLC
39 Jefferson Avenue, Perinton, NY
Generator's Phone: (585) 428-6649

Generator's Site Address (if different than mailing address)

6. Transporter 1 Company Name
Silvarole Trucking
U.S. EPA ID Number

7. Transporter 2 Company Name
U.S. EPA ID Number

8. Designated Facility Name and Site Address
High Acres Landfill
425 Perinton Parkway, Fairport, NY
Facility's Phone: (585) 223-6132
U.S. EPA ID Number

	9. Waste Shipping Name and Description	10. Containers No.	10. Containers Type	11. Total Quantity	12. Unit Wt./Vol.	
	1. Waste, RCRA Non-Hazardous, Solid, N.O.S. (Pesticide impacted soil)	1	DT	21	T	
	2.					
	3.					
	4.					

13. Special Handling Instructions and Additional Information
Profile # 116321NY

14. **GENERATOR'S/OFFEROR'S CERTIFICATION:** I hereby declare that the contents of this consignment are fully and accurately described above by the proper shipping name, and are classified, packaged, marked and labeled/placarded, and are in all respects in proper condition for transport according to applicable international and national governmental regulations.

Generator's/Offeror's Printed/Typed Name: LaBella Associates (On behalf of Generator)
Signature: [signature]
Month 7 Day 13 Year 201

15. International Shipments ☐ Import to U.S. ☐ Export from U.S. Port of entry/exit:
Transporter Signature (for exports only): Date leaving U.S.:

16. Transporter Acknowledgment of Receipt of Materials
Transporter 1 Printed/Typed Name: Don Rougent
Signature: [signature]
Month 7 Day 13 Year 201
Transporter 2 Printed/Typed Name:
Signature:
Month Day Year

17. Discrepancy
17a. Discrepancy Indication Space ☐ Quantity ☐ Type ☐ Residue ☐ Partial Rejection ☐ Full Rejection
Manifest Reference Number:
17b. Alternate Facility (or Generator)
U.S. EPA ID Number
Facility's Phone:
17c. Signature of Alternate Facility (or Generator)
Month Day Year

18. Designated Facility Owner or Operator: Certification of receipt of materials covered by the manifest except as noted in Item 17a
Printed/Typed Name: Jolene Mattera
Signature: [signature]
Month 7 Day 16 Year 16

GENERATOR
INT'L
TRANSPORTER
DESIGNATED FACILITY

169-BLC-O 5 11977 (Rev. 9/09)

TRANSPORTER #1

5 122

NON-HAZARDOUS WASTE MANIFEST	1. Generator ID Number	2. Page 1 of 1	3. Emergency Response Phone	4. Waste Tracking Number

GENERATOR

5. Generator's Name and Mailing Address
H-D Family LLC
39 Jefferson Avenue, Perinton, NY
Generator's Phone: (585) 428-6649

Generator's Site Address (if different than mailing address)

6. Transporter 1 Company Name
Silvarole Trucking

U.S. EPA ID Number

7. Transporter 2 Company Name

U.S. EPA ID Number

8. Designated Facility Name and Site Address
High Acres Landfill
425 Perinton Parkway, Fairport, NY
Facility's Phone: (585) 223-6132

U.S. EPA ID Number

	9. Waste Shipping Name and Description	10. Containers No.	10. Containers Type	11. Total Quantity	12. Unit Wt./Vol.	
	1. Waste, RCRA Non-Hazardous, Solid, N.O.S. (Pesticide impacted soil)	1	DT	21	T	
	2.					
	3.					
	4.					

13. Special Handling Instructions and Additional Information
Profile # 116321NY

14. GENERATOR'S/OFFEROR'S CERTIFICATION: I hereby declare that the contents of this consignment are fully and accurately described above by the proper shipping name, and are classified, packaged, marked and labeled/placarded, and are in all respects in proper condition for transport according to applicable international and national governmental regulations.

Generator's/Offeror's Printed/Typed Name: LaBella Associates (On behalf of Generator)
Signature:
Month 7 Day 13 Year 201

INT'L

15. International Shipments ☐ Import to U.S. ☐ Export from U.S. Port of entry/exit:
Transporter Signature (for exports only): Date leaving U.S.:

TRANSPORTER

16. Transporter Acknowledgment of Receipt of Materials
Transporter 1 Printed/Typed Name: Don Rougent
Signature: Don Rougent
Month 7 Day 13 Year 201

Transporter 2 Printed/Typed Name
Signature
Month Day Year

DESIGNATED FACILITY

17. Discrepancy
17a. Discrepancy Indication Space ☐ Quantity ☐ Type ☐ Residue ☐ Partial Rejection ☐ Full Rejection
Manifest Reference Number:

17b. Alternate Facility (or Generator)
U.S. EPA ID Number
Facility's Phone:

17c. Signature of Alternate Facility (or Generator)
Month Day Year

18. Designated Facility Owner or Operator: Certification of receipt of materials covered by the manifest except as noted in Item 17a
Printed/Typed Name: Joe Mustara
Signature: J. Mustara
Month 7 Day 16 Year

169-BLC-O 5 11977 (Rev. 9/09)

TRANSPORTER #2

WASTE MANAGEMENT

High Acres LF
425 Perinton Pkwy
Fairport, NY, 14450
Ph: (585) 223-6132

Original
Ticket# 1093583

Customer Name LABELLAPC-116321NY LABELLA AS
Ticket Date 07/13/2016
Payment Type Credit Account
Manual Ticket#
Hauling Ticket#
Route
State Waste Code
Manifest **
Destination
PO
Profile 116321NY (PESTICIDE IMPACTED SOIL)
Generator 190-HDFAMILYPERINTON H-D FAMILY LLC

Carrier SIL SILVAROLE TRUCKING, INC.
Vehicle# S123
Volume
Container
Driver
Check#
Billing # 0006873
Gen EPA ID
Grid CELL 11

	Time	Scale	Operator	Inbound		
In	07/13/2016 10:15:53	A_Scale_1	JFRUTCHE		Gross	117820 lb
Out	07/13/2016 10:33:48	B_Scale_2	JFRUTCHE		Tare	39320 lb
					Net	78500 lb
					Tons	39.25

Comments

	Product	LD%	Qty	UOM	Rate	Fee	Amount	Origin
1	Cont Soil RCG-Tons	100	39.25	Tons				MON
2	RCR-P-Regulatory C	100		%				MON
3	EVF-P-Standard Env	100		%				MON
4	LFS4-LANDFILL FIXE	100		%				MON

Total Fees
Total Ticket

Driver's Signature_____

404WM

S/23

NON-HAZARDOUS WASTE MANIFEST

1. Generator ID Number	2. Page 1 of	3. Emergency Response Phone	4. Waste Tracking Number
	1		

5. Generator's Name and Mailing Address

H-D Family LLC
39 Jefferson Avenue, Perinton, NY

Generator's Phone: (585) 428-6649

Generator's Site Address (if different than mailing address)

6. Transporter 1 Company Name: Silvarole Trucking

U.S. EPA ID Number

7. Transporter 2 Company Name

U.S. EPA ID Number

8. Designated Facility Name and Site Address

High Acres Landfill
425 Perinton Parkway, Fairport, NY

Facility's Phone: (585) 223-6132

U.S. EPA ID Number

	9. Waste Shipping Name and Description	10. Containers No.	10. Containers Type	11. Total Quantity	12. Unit Wt./Vol.	
	1. Waste, RCRA Non-Hazardous, Solid, N.O.S. (Pesticide impacted soil)	1	DT	21	T	
	2.					
	3.					
	4.					

13. Special Handling Instructions and Additional Information

Profile # 116321NY

14. GENERATOR'S/OFFEROR'S CERTIFICATION: I hereby declare that the contents of this consignment are fully and accurately described above by the proper shipping name, and are classified, packaged, marked and labeled/placarded, and are in all respects in proper condition for transport according to applicable international and national governmental regulations.

Generator's/Offeror's Printed/Typed Name: LaBella Associates (On behalf of Generator)

Signature:

Month 7 Day 13 Year 201

15. International Shipments ☐ Import to U.S. ☐ Export from U.S. Port of entry/exit:

Transporter Signature (for exports only): Date leaving U.S.:

16. Transporter Acknowledgment of Receipt of Materials

Transporter 1 Printed/Typed Name: Brian J. Brewer

Signature:

Month 7 Day 13 Year 201

Transporter 2 Printed/Typed Name

Signature

Month Day Year

17. Discrepancy

17a. Discrepancy Indication Space ☐ Quantity ☐ Type ☐ Residue ☐ Partial Rejection ☐ Full Rejection

Manifest Reference Number:

17b. Alternate Facility (or Generator)

U.S. EPA ID Number

Facility's Phone:

17c. Signature of Alternate Facility (or Generator)

Month Day Year

18. Designated Facility Owner or Operator: Certification of receipt of materials covered by the manifest except as noted in Item 17a

Printed/Typed Name: Joe Nuetchal

Signature: J. Nuetchal

Month 7 Day 13 Year 10

GENERATOR

INT'L

TRANSPORTER

DESIGNATED FACILITY

169-BLC-O 5 11977 (Rev. 9/09)

TRANSPORTER #1

3123

NON-HAZARDOUS WASTE MANIFEST	1. Generator ID Number	2. Page 1 of 1	3. Emergency Response Phone	4. Waste Tracking Number

GENERATOR

5. Generator's Name and Mailing Address
H-D Family LLC
39 Jefferson Avenue, Perinton, NY
Generator's Phone: (585) 428-6649

Generator's Site Address (if different than mailing address)

6. Transporter 1 Company Name: Silvarole Trucking
U.S. EPA ID Number

7. Transporter 2 Company Name
U.S. EPA ID Number

8. Designated Facility Name and Site Address
High Acres Landfill
425 Perinton Parkway, Fairport, NY
Facility's Phone: (585) 223-6132
U.S. EPA ID Number

	9. Waste Shipping Name and Description	10. Containers No.	10. Containers Type	11. Total Quantity	12. Unit Wt./Vol.	
	1. Waste, RCRA Non-Hazardous, Solid, N.O.S. (Pesticide impacted soil)	1	DT	21	T	
	2.					
	3.					
	4.					

13. Special Handling Instructions and Additional Information
Profile # 116321NY

14. **GENERATOR'S/OFFEROR'S CERTIFICATION:** I hereby declare that the contents of this consignment are fully and accurately described above by the proper shipping name, and are classified, packaged, marked and labeled/placarded, and are in all respects in proper condition for transport according to applicable international and national governmental regulations.

Generator's/Offeror's Printed/Typed Name: LaBella Associates (On behalf of Generator)
Signature:
Month 7 Day 13 Year 201

INT'L

15. International Shipments ☐ Import to U.S. ☐ Export from U.S. Port of entry/exit:
Transporter Signature (for exports only): Date leaving U.S.:

TRANSPORTER

16. Transporter Acknowledgment of Receipt of Materials

Transporter 1 Printed/Typed Name: Brian J. Brault
Signature:
Month 7 Day 13 Year 201

Transporter 2 Printed/Typed Name
Signature
Month Day Year

DESIGNATED FACILITY

17. Discrepancy

17a. Discrepancy Indication Space ☐ Quantity ☐ Type ☐ Residue ☐ Partial Rejection ☐ Full Rejection

Manifest Reference Number:

17b. Alternate Facility (or Generator)
U.S. EPA ID Number

Facility's Phone:

17c. Signature of Alternate Facility (or Generator)
Month Day Year

18. Designated Facility Owner or Operator: Certification of receipt of materials covered by the manifest except as noted in Item 17a

Printed/Typed Name: Donna Murray
Signature:
Month 7 Day 16 Year 10

WASTE MANAGEMENT

High Acres LF
425 Perinton Pkwy
Fairport, NY, 14450
Ph: (585) 223-6132

Original
Ticket# 1093589

Customer Name LABELLAPC-116321NY LABELLA AS
Ticket Date 07/13/2016
Payment Type Credit Account
Manual Ticket#
Hauling Ticket#
Route
State Waste Code
Manifest 11
Destination
PO
Profile 116321NY (PESTICIDE IMPACTED SOIL)
Generator 190-HDFAMILYPERINTON H-D FAMILY LLC

Carrier SIL SILVAROLE TRUCKING, INC.
Vehicle# D103
Volume
Container
Driver
Check#
Billing # 0006873
Gen EPA ID
Grid CELL 11

	Time	Scale	Operator	Inbound		
In	07/13/2016 10:27:45	A_Scale_1	JFRUTCHE		Gross	70540 lb
Out	07/13/2016 10:27:45		JFRUTCHE		Tare	26980 lb
					Net	43560 lb
					Tons	21.78

Comments

	Product	LD%	Qty	UOM	Rate	Fee	Amount	Origin
1	Cont-Soil-RCG-Tons	100	21.78	Tons				MON
2	RCR-P-Regulatory C	100		%				MON
3	EVF-P-Standard Env	100		%				MON
4	LFS4-LANDFILL FIXE	100		%				MON

Total Fees
Total Ticket

Driver's Signature_____

404WM

D103

NON-HAZARDOUS WASTE MANIFEST	1. Generator ID Number	2. Page 1 of 1	3. Emergency Response Phone	4. Waste Tracking Number

GENERATOR

5. Generator's Name and Mailing Address
H-O Family LLC
39 Jefferson Avenue, Perinton, NY
Generator's Phone: (585) 428-6649

Generator's Site Address (if different than mailing address)

6. Transporter 1 Company Name: Silvanole Trucking
U.S. EPA ID Number

7. Transporter 2 Company Name
U.S. EPA ID Number

8. Designated Facility Name and Site Address
High Acres Landfill
425 Perinton Parkway, Fairport, NY
Facility's Phone: (585) 223-6232
U.S. EPA ID Number

	9. Waste Shipping Name and Description	10. Containers No.	10. Containers Type	11. Total Quantity	12. Unit Wt./Vol.	
	1. Waste, RCRA Non-Hazardous, Solid, N.O.S. (Pesticide impacted soil)	1	DT	21	T	
	2.					
	3.					
	4.					

13. Special Handling Instructions and Additional Information
Profile # 116321NY

14. GENERATOR'S/OFFEROR'S CERTIFICATION: I hereby declare that the contents of this consignment are fully and accurately described above by the proper shipping name, and are classified, packaged, marked and labeled/placarded, and are in all respects in proper condition for transport according to applicable international and national governmental regulations.

Generator's/Offeror's Printed/Typed Name: LaBella Associates (On behalf of Generator)
Signature:
Month 7 Day 13 Year 201

INT'L

15. International Shipments ☐ Import to U.S. ☐ Export from U.S.
Port of entry/exit:
Transporter Signature (for exports only):
Date leaving U.S.:

TRANSPORTER

16. Transporter Acknowledgment of Receipt of Materials

Transporter 1 Printed/Typed Name: Keith Noll
Signature:
Month 7 Day 13 Year 201

Transporter 2 Printed/Typed Name
Signature
Month Day Year

DESIGNATED FACILITY

17. Discrepancy

17a. Discrepancy Indication Space ☐ Quantity ☐ Type ☐ Residue ☐ Partial Rejection ☐ Full Rejection

Manifest Reference Number:

17b. Alternate Facility (or Generator)
U.S. EPA ID Number
Facility's Phone:

17c. Signature of Alternate Facility (or Generator)
Month Day Year

18. Designated Facility Owner or Operator: Certification of receipt of materials covered by the manifest except as noted in Item 17a

Printed/Typed Name: John Mutchal
Signature: J. Mutchal
Month 7 Day 13 Year 10

D03

NON-HAZARDOUS WASTE MANIFEST	1. Generator ID Number	2. Page 1 of 1	3. Emergency Response Phone	4. Waste Tracking Number

GENERATOR

5. Generator's Name and Mailing Address
H-D Family LLC
39 Jefferson Avenue, Perinton, NY
Generator's Phone: (585) 428-6649

Generator's Site Address (if different than mailing address)

6. Transporter 1 Company Name: Silvarole Trucking
U.S. EPA ID Number

7. Transporter 2 Company Name
U.S. EPA ID Number

8. Designated Facility Name and Site Address
High Acres Landfill
425 Perinton Parkway, Fairport, NY
Facility's Phone: (585) 223-6132
U.S. EPA ID Number

	9. Waste Shipping Name and Description	10. Containers No.	10. Containers Type	11. Total Quantity	12. Unit Wt./Vol.	
	1. Waste, RCRA Non-Hazardous, Solid, N.O.S. (Pesticide impacted soil)	1	DT	21	T	
	2.					
	3.					
	4.					

13. Special Handling Instructions and Additional Information
Profile # 116321NY

14. **GENERATOR'S/OFFEROR'S CERTIFICATION:** I hereby declare that the contents of this consignment are fully and accurately described above by the proper shipping name, and are classified, packaged, marked and labeled/placarded, and are in all respects in proper condition for transport according to applicable international and national governmental regulations.

Generator's/Offeror's Printed/Typed Name: LaBella Associates (On behalf of Generator)
Signature: [signature]
Month 7 Day 13 Year 201

INT'L

15. International Shipments ☐ Import to U.S. ☐ Export from U.S. Port of entry/exit:
Transporter Signature (for exports only): Date leaving U.S.:

TRANSPORTER

16. Transporter Acknowledgment of Receipt of Materials
Transporter 1 Printed/Typed Name: Keith Noll
Signature: [signature]
Month 7 Day 13 Year 201
Transporter 2 Printed/Typed Name
Signature
Month Day Year

DESIGNATED FACILITY

17. Discrepancy
17a. Discrepancy Indication Space ☐ Quantity ☐ Type ☐ Residue ☐ Partial Rejection ☐ Full Rejection
Manifest Reference Number:
17b. Alternate Facility (or Generator)
U.S. EPA ID Number
Facility's Phone:
17c. Signature of Alternate Facility (or Generator)
Month Day Year

18. Designated Facility Owner or Operator: Certification of receipt of materials covered by the manifest except as noted in Item 17a
Printed/Typed Name: John Puthra
Signature: [signature]
Month 7 Day 13 Year 10

WASTE MANAGEMENT

High Acres LF
425 Perinton Pkwy
Fairport, NY, 14450
Ph: (585) 223-6132

Original
Ticket# 1093593

Customer Name LABELLAPC-116321NY LABELLA AS
Ticket Date 07/13/2016
Payment Type Credit Account
Manual Ticket#
Hauling Ticket#
Route
State Waste Code
Manifest 12
Destination
PO
Profile 116321NY (PESTICIDE IMPACTED SOIL)
Generator 190-HDFAMILYPERINTON H-D FAMILY LLC

Carrier SIL SILVAROLE TRUCKING, INC.
Vehicle# D104
Volume
Container
Driver
Check#
Billing # 0006873
Gen EPA ID
Grid CELL 11

	Time	Scale	Operator	Inbound		
In	07/13/2016 10:38:28	A_Scale_1	JFRUTCHE		Gross	76620 lb
Out	07/13/2016 10:38:28		JFRUTCHE		Tare	27140 lb
					Net	49480 lb
					Tons	24.74

Comments

	Product	LD%	Qty	UOM	Rate	Fee	Amount	Origin
1	Cont Soil RCG-Tons	100	24.74	Tons				MON
2	RCR-P-Regulatory C	100		%				MON
3	EVF-P-Standard Env	100		%				MON
4	LFS4-LANDFILL FIXE	100		%				MON

Total Fees
Total Ticket

Driver's Signature_____

404WM

(42) DICA

NON-HAZARDOUS WASTE MANIFEST	1. Generator ID Number	2. Page 1 of	3. Emergency Response Phone	4. Waste Tracking Number
		1		

GENERATOR

5. Generator's Name and Mailing Address
H-D Family LLC
39 Jefferson Avenue, Perinton, NY
Generator's Phone: (585) 428-6649

Generator's Site Address (if different than mailing address)

6. Transporter 1 Company Name: Silvarole Trucking
U.S. EPA ID Number

7. Transporter 2 Company Name
U.S. EPA ID Number

8. Designated Facility Name and Site Address
High Acres Landfill
425 Perinton Parkway, Fairport, NY
Facility's Phone: (585) 223-6132
U.S. EPA ID Number

	9. Waste Shipping Name and Description	10. Containers No.	10. Containers Type	11. Total Quantity	12. Unit Wt./Vol.	
	1. Waste, RCRA Non-Hazardous, Solid, N.O.S. (Pesticide impacted soil)	1	DT	21	T	
	2.					
	3.					
	4.					

13. Special Handling Instructions and Additional Information
Profile # 116321NY

14. GENERATOR'S/OFFEROR'S CERTIFICATION: I hereby declare that the contents of this consignment are fully and accurately described above by the proper shipping name, and are classified, packaged, marked and labeled/placarded, and are in all respects in proper condition for transport according to applicable international and national governmental regulations.

Generator's/Offeror's Printed/Typed Name: LaBella Associates (On behalf of Generator)
Signature: [signature]
Month 7 Day 13 Year 201

INT'L

15. International Shipments ☐ Import to U.S. ☐ Export from U.S. Port of entry/exit:
Transporter Signature (for exports only): Date leaving U.S.:

TRANSPORTER

16. Transporter Acknowledgment of Receipt of Materials

Transporter 1 Printed/Typed Name: ANDREW VALERIOTI
Signature: [signature]
Month 7 Day 13 Year 201

Transporter 2 Printed/Typed Name
Signature
Month Day Year

DESIGNATED FACILITY

17. Discrepancy

17a. Discrepancy Indication Space ☐ Quantity ☐ Type ☐ Residue ☐ Partial Rejection ☐ Full Rejection

Manifest Reference Number:

17b. Alternate Facility (or Generator)
U.S. EPA ID Number
Facility's Phone:

17c. Signature of Alternate Facility (or Generator)
Month Day Year

18. Designated Facility Owner or Operator: Certification of receipt of materials covered by the manifest except as noted in Item 17a

Printed/Typed Name: John Fruetchal
Signature: J. Fruetchal
Month 7 Day 13 Year 16

169-BLC-O 5 11977 (Rev. 9/09) TRANSPORTER #1

DIC4

NON-HAZARDOUS WASTE MANIFEST	1. Generator ID Number	2. Page 1 of 1	3. Emergency Response Phone	4. Waste Tracking Number

GENERATOR

5. Generator's Name and Mailing Address

H-D Family LLC
39 Jefferson Avenue, Perinton, NY

Generator's Phone: (585) 428-6649

Generator's Site Address (if different than mailing address)

6. Transporter 1 Company Name: Silvarole Trucking — U.S. EPA ID Number:

7. Transporter 2 Company Name — U.S. EPA ID Number:

8. Designated Facility Name and Site Address — U.S. EPA ID Number:

High Acres Landfill
425 Perinton Parkway, Fairport, NY

Facility's Phone: (585) 223-6132

	9. Waste Shipping Name and Description	10. Containers No.	10. Containers Type	11. Total Quantity	12. Unit Wt./Vol.	
1.	Waste, RCRA Non-Hazardous, Solid, N.O.S. (Pesticide impacted soil)	1	DT	21	T	
2.						
3.						
4.						

13. Special Handling Instructions and Additional Information

Profile # 116321NY

14. GENERATOR'S/OFFEROR'S CERTIFICATION: I hereby declare that the contents of this consignment are fully and accurately described above by the proper shipping name, and are classified, packaged, marked and labeled/placarded, and are in all respects in proper condition for transport according to applicable international and national governmental regulations.

Generator's/Offeror's Printed/Typed Name: LaBella Associates (On behalf of Generator) — Signature: [signature] — Month 7 Day 13 Year 201

INT'L

15. International Shipments ☐ Import to U.S. ☐ Export from U.S. Port of entry/exit:

Transporter Signature (for exports only): Date leaving U.S.:

TRANSPORTER

16. Transporter Acknowledgment of Receipt of Materials

Transporter 1 Printed/Typed Name: ANDREW VALERIOTI — Signature: [signature] — Month 7 Day 13 Year 201

Transporter 2 Printed/Typed Name — Signature — Month — Day — Year

DESIGNATED FACILITY

17. Discrepancy

17a. Discrepancy Indication Space ☐ Quantity ☐ Type ☐ Residue ☐ Partial Rejection ☐ Full Rejection

Manifest Reference Number:

17b. Alternate Facility (or Generator) — U.S. EPA ID Number

Facility's Phone:

17c. Signature of Alternate Facility (or Generator) — Month — Day — Year

18. Designated Facility Owner or Operator: Certification of receipt of materials covered by the manifest except as noted in Item 17a

Printed/Typed Name: [illegible] — Signature: [illegible] — Month 7 Day 13 Year 16

WASTE MANAGEMENT

High Acres LF
425 Perinton Pkwy
Fairport, NY, 14450
Ph: (585) 223-6132

Original
Ticket# 1093606

Customer Name LABELLAPC-116321NY LABELLA AS
Ticket Date 07/13/2016
Payment Type Credit Account
Manual Ticket#
Hauling Ticket#
Route
State Waste Code
Manifest 13
Destination
PO#
Profile 116321NY (PESTICIDE IMPACTED SOIL)
Generator 190-HDFAMILYPERINTON H-D FAMILY LLC

Carrier SIL SILVAROLE TRUCKING, INC.
Vehicle# d106
Volume
Container
Driver
Check#
Billing # 0006873
Gen EPA ID
Grid CELL 11

	Time	Scale	Operator	Inbound		
In	07/13/2016 10:46:27	A_Scale_1	JFRUTCHE		Gross	59520 lb
Out	07/13/2016 10:48:27		JFRUTCHE		Tare	25860 lb
					Net	42660 lb
					Tons	21.33

Comments

	Product	LD%	Qty	UOM	Rate	Fee	Amount	Origin
1	Cont Soil RCG-Tons	100	21.33	Tons				MON
2	RCR-P-Regulatory C	100		%				MON
3	EVF-P-Standard Env	100		%				MON
4	LFS4-LANDFILL FIXE	100		%				MON

Total Fees
Total Ticket

Driver's Signature _____

404WM

(13)

D-106

NON-HAZARDOUS WASTE MANIFEST	1. Generator ID Number	2. Page 1 of 1	3. Emergency Response Phone	4. Waste Tracking Number

GENERATOR

5. Generator's Name and Mailing Address
H-D Family LLC
39 Jefferson Avenue, Perinton, NY
Generator's Phone: (585) 428-6649

Generator's Site Address (if different than mailing address)

6. Transporter 1 Company Name: Silvarole Trucking
U.S. EPA ID Number:

7. Transporter 2 Company Name:
U.S. EPA ID Number:

8. Designated Facility Name and Site Address
High Acres Landfill
425 Perinton Parkway, Fairport, NY
Facility's Phone: (585) 223-6133
U.S. EPA ID Number:

	9. Waste Shipping Name and Description	10. Containers No.	10. Containers Type	11. Total Quantity	12. Unit Wt./Vol.	
	1. Waste, RCRA Non-Hazardous, Solid, N.O.S. (Pesticide impacted soil)	1	DT	21	T	
	2.					
	3.					
	4.					

13. Special Handling Instructions and Additional Information
Profile # 11632 LNY 72742 - MA

14. GENERATOR'S/OFFEROR'S CERTIFICATION: I hereby declare that the contents of this consignment are fully and accurately described above by the proper shipping name, and are classified, packaged, marked and labeled/placarded, and are in all respects in proper condition for transport according to applicable international and national governmental regulations.

Generator's/Offeror's Printed/Typed Name: LaBella Associates (On behalf of Generator)
Signature:
Month 7 Day 13 Year 201

INT'L

15. International Shipments ☐ Import to U.S. ☐ Export from U.S. Port of entry/exit:
Transporter Signature (for exports only):
Date leaving U.S.:

TRANSPORTER

16. Transporter Acknowledgment of Receipt of Materials

Transporter 1 Printed/Typed Name: EDWARD J BARCLAY
Signature:
Month 7 Day 13 Year 201

Transporter 2 Printed/Typed Name:
Signature:
Month Day Year

DESIGNATED FACILITY

17. Discrepancy

17a. Discrepancy Indication Space ☐ Quantity ☐ Type ☐ Residue ☐ Partial Rejection ☐ Full Rejection

Manifest Reference Number:

17b. Alternate Facility (or Generator)
U.S. EPA ID Number:
Facility's Phone:

17c. Signature of Alternate Facility (or Generator)
Month Day Year

18. Designated Facility Owner or Operator: Certification of receipt of materials covered by the manifest except as noted in Item 17a

Printed/Typed Name: John Mattera
Signature: K Mattera
Month 7 Day 13 Year 2016

169-BLC-O 5 11977 (Rev. 9/09)

TRANSPORTER #1

(13)

D-106

NON-HAZARDOUS WASTE MANIFEST

1. Generator ID Number

2. Page 1 of 1

3. Emergency Response Phone

4. Waste Tracking Number

5. Generator's Name and Mailing Address

H-D Family LLC
39 Jefferson Avenue, Perinton, NY

Generator's Phone: (585) 428-6649

Generator's Site Address (if different than mailing address)

6. Transporter 1 Company Name: Silvarole Trucking

U.S. EPA ID Number

7. Transporter 2 Company Name

U.S. EPA ID Number

8. Designated Facility Name and Site Address

High Acres Landfill
425 Perinton Parkway, Fairport, NY

Facility's Phone: (585) 223-6132

U.S. EPA ID Number

9. Waste Shipping Name and Description	10. Containers No.	10. Containers Type	11. Total Quantity	12. Unit Wt./Vol.
1. Waste, RCRA Non-Hazardous, Solid, N.O.S. (Pesticide impacted soil)	1	DT	21	Y
2.				
3.				
4.				

13. Special Handling Instructions and Additional Information

Profile # 116321NY 72742 - MA

14. GENERATOR'S/OFFEROR'S CERTIFICATION: I hereby declare that the contents of this consignment are fully and accurately described above by the proper shipping name, and are classified, packaged, marked and labeled/placarded, and are in all respects in proper condition for transport according to applicable international and national governmental regulations.

Generator's/Offeror's Printed/Typed Name: LaBella Associates (On behalf of Generator)

Signature

Month 7 Day 13 Year 201

15. International Shipments ☐ Import to U.S. ☐ Export from U.S. Port of entry/exit:

Transporter Signature (for exports only): Date leaving U.S.:

16. Transporter Acknowledgment of Receipt of Materials

Transporter 1 Printed/Typed Name: EDWARD J. BARCLAY

Signature

Month 7 Day 13 Year 2013

Transporter 2 Printed/Typed Name

Signature

Month Day Year

17. Discrepancy

17a. Discrepancy Indication Space ☐ Quantity ☐ Type ☐ Residue ☐ Partial Rejection ☐ Full Rejection

Manifest Reference Number:

17b. Alternate Facility (or Generator)

U.S. EPA ID Number

Facility's Phone:

17c. Signature of Alternate Facility (or Generator)

Month Day Year

18. Designated Facility Owner or Operator: Certification of receipt of materials covered by the manifest except as noted in Item 17a

Printed/Typed Name: John Dietel

Signature: K. Dietel

Month 7 Day 13 Year 13

GENERATOR

INT'L

TRANSPORTER

DESIGNATED FACILITY

169-BLC-O 5 11977 (Rev. 9/09)

TRANSPORTER #2

WASTE MANAGEMENT

High Acres LF
425 Perinton Pkwy
Fairport, NY, 14450
Ph: (585) 223-6132

Original
Ticket# 1093666

Customer Name LABELLAPC-116321NY LABELLA AS
Ticket Date 07/13/2016
Payment Type Credit Account
Manual Ticket#
Hauling Ticket#
Route
State Waste Code
Manifest **
Destination
PO
Profile 116321NY (PESTICIDE IMPACTED SOIL)
Generator 190-HDFAMILYPERINTON H-D FAMILY LLC

Carrier SIL SILVAROLE TRUCKING, INC.
Vehicle# D103
Volume
Container
Driver
Check#
Billing # 0006873
Gen EPA ID
Grid CELL 11

	Time	Scale	Operator	Inbound		
In	07/13/2016 12:13:53	A_Scale_1	JFRUTCHE		Gross	72620 lb
Out	07/13/2016 12:13:53		JFRUTCHE		Tare	26980 lb
					Net	45640 lb
					Tons	22.82

Comments

	Product	LD%	Qty	UOM	Rate	Fee	Amount	Origin
1	Cont Soil RCG-Tons	100	22.82	Tons				MON
2	RCR-P-Regulatory C	100		%				MON
3	EVF-P-Standard Env	100		%				MON
4	LFS4-LANDFILL FIXE	100		%				MON

Total Fees
Total Ticket

Driver's Signature_____

404WM

D103

NON-HAZARDOUS WASTE MANIFEST	1. Generator ID Number	2. Page 1 of 1	3. Emergency Response Phone	4. Waste Tracking Number

GENERATOR

5. Generator's Name and Mailing Address
H-D Family LLC
38 Jefferson Avenue, Perinton, NY
Generator's Phone: (585) 428-6649

Generator's Site Address (if different than mailing address)

6. Transporter 1 Company Name: Silvarole Trucking
U.S. EPA ID Number

7. Transporter 2 Company Name
U.S. EPA ID Number

8. Designated Facility Name and Site Address
High Acres Landfill
425 Perinton Parkway, Fairport, NY
Facility's Phone: (585) 223-6133
U.S. EPA ID Number

	9. Waste Shipping Name and Description	10. Containers No.	10. Containers Type	11. Total Quantity	12. Unit Wt./Vol.	
	1. Waste, RCRA Non-Hazardous, Solid, N.O.S. (Pesticide impacted soil)	1	DT	21	T	
	2.					
	3.					
	4.					

13. Special Handling Instructions and Additional Information
Profile # 116321NY

14. **GENERATOR'S/OFFEROR'S CERTIFICATION:** I hereby declare that the contents of this consignment are fully and accurately described above by the proper shipping name, and are classified, packaged, marked and labeled/placarded, and are in all respects in proper condition for transport according to applicable international and national governmental regulations.

Generator's/Offeror's Printed/Typed Name: LaBella Associates (On behalf of Generator)
Signature
Month 7 Day 13 Year 201

INT'L

15. International Shipments ☐ Import to U.S. ☐ Export from U.S. Port of entry/exit:
Transporter Signature (for exports only): Date leaving U.S.:

TRANSPORTER

16. Transporter Acknowledgment of Receipt of Materials
Transporter 1 Printed/Typed Name: Keith Noll
Signature
Month 7 Day 13 Year 201
Transporter 2 Printed/Typed Name
Signature
Month Day Year

DESIGNATED FACILITY

17. Discrepancy
17a. Discrepancy Indication Space ☐ Quantity ☐ Type ☐ Residue ☐ Partial Rejection ☐ Full Rejection
Manifest Reference Number:

17b. Alternate Facility (or Generator)
U.S. EPA ID Number
Facility's Phone:

17c. Signature of Alternate Facility (or Generator)
Month Day Year

18. Designated Facility Owner or Operator: Certification of receipt of materials covered by the manifest except as noted in Item 17a
Printed/Typed Name: Jolene Mutchal
Signature
Month 7 Day 13 Year 16

D103

NON-HAZARDOUS WASTE MANIFEST	1. Generator ID Number	2. Page 1 of 1	3. Emergency Response Phone	4. Waste Tracking Number

GENERATOR

5. Generator's Name and Mailing Address
H-D Family LLC
35 Jefferson Avenue, Perinton, NY
Generator's Phone: (585) 428-6649

Generator's Site Address (if different than mailing address)

6. Transporter 1 Company Name: Silvarole Trucking
U.S. EPA ID Number

7. Transporter 2 Company Name
U.S. EPA ID Number

8. Designated Facility Name and Site Address
High Acres Landfill
425 Perinton Parkway, Fairport, NY
Facility's Phone: (585) 223-6332
U.S. EPA ID Number

	9. Waste Shipping Name and Description	10. Containers No.	10. Containers Type	11. Total Quantity	12. Unit Wt./Vol.	
	1. Waste, RCRA Non-Hazardous, Solid, N.O.S. (Pesticide impacted soil)	1	DT	21	T	
	2.					
	3.					
	4.					

13. Special Handling Instructions and Additional Information
Profile # 116321NY

14. **GENERATOR'S/OFFEROR'S CERTIFICATION:** I hereby declare that the contents of this consignment are fully and accurately described above by the proper shipping name, and are classified, packaged, marked and labeled/placarded, and are in all respects in proper condition for transport according to applicable international and national governmental regulations.

Generator's/Offeror's Printed/Typed Name: LaBella Associates (On behalf of Generator)
Signature:
Month 7 Day 13 Year 201

INT'L

15. International Shipments ☐ Import to U.S. ☐ Export from U.S. Port of entry/exit:
Transporter Signature (for exports only): Date leaving U.S.:

TRANSPORTER

16. Transporter Acknowledgment of Receipt of Materials

Transporter 1 Printed/Typed Name: Keith Noll
Signature:
Month 7 Day 13 Year 201

Transporter 2 Printed/Typed Name
Signature
Month Day Year

DESIGNATED FACILITY

17. Discrepancy

17a. Discrepancy Indication Space ☐ Quantity ☐ Type ☐ Residue ☐ Partial Rejection ☐ Full Rejection

Manifest Reference Number:

17b. Alternate Facility (or Generator)
U.S. EPA ID Number

Facility's Phone:

17c. Signature of Alternate Facility (or Generator)
Month Day Year

18. Designated Facility Owner or Operator: Certification of receipt of materials covered by the manifest except as noted in Item 17a

Printed/Typed Name: John Fruitchey
Signature: J. Fruitchey
Month 7 Day 16 Year 16

WASTE MANAGEMENT

High Acres LF
425 Perinton Pkwy
Fairport, NY, 14450
Ph: (585) 223-6132

Original
Ticket# 1093672

Customer Name LABELLAPC-116321NY LABELLA AS
Ticket Date 07/13/2016
Payment Type Credit Account
Manual Ticket#
Hauling Ticket#
Route
State Waste Code
Manifest **
Destination
PO
Profile 116321NY (PESTICIDE IMPACTED SOIL)
Generator 190-HDFAMILYPERINTON H-D FAMILY LLC

Carrier SIL SILVAROLE TRUCKING, INC.
Vehicle# D104
Volume
Container
Driver
Check#
Billing # 0006873
Gen EPA ID
Grid CELL 11

	Time	Scale	Operator	Inbound		
In	07/13/2016 12:24:31	A_Scale_1	JFRUTCHE		Gross	74560 lb
Out	07/13/2016 12:24:31		JFRUTCHE		Tare	27140 lb
					Net	47420 lb
					Tons	23.71

Comments

	Product	LD%	Qty	UOM	Rate	Fee	Amount	Origin
1	Cont Soil RCG-Tons	100	23.71	Tons				MON
2	RCR-P-Regulatory C	100		%				MON
3	EVF-P-Standard Env	100		%				MON
4	LFS4-LANDFILL FIXE	100		%				MON

Total Fees
Total Ticket

Driver's Signature _____

404WM

DIDA

NON-HAZARDOUS WASTE MANIFEST	1. Generator ID Number	2. Page 1 of	3. Emergency Response Phone	4. Waste Tracking Number

GENERATOR

5. Generator's Name and Mailing Address

H-D Family LLC
39 Jefferson Avenue, Perinton, NY
Generator's Phone: (585) 428-6649

Generator's Site Address (if different than mailing address)

6. Transporter 1 Company Name: Silvarole Trucking

U.S. EPA ID Number

7. Transporter 2 Company Name

U.S. EPA ID Number

8. Designated Facility Name and Site Address

High Acres Landfill
425 Perinton Parkway, Fairport, NY
Facility's Phone: (585) 223-6132

U.S. EPA ID Number

	9. Waste Shipping Name and Description	10. Containers No.	10. Containers Type	11. Total Quantity	12. Unit Wt./Vol.	
	1. Waste, RCRA Non-Hazardous, Solid, N.O.S. (Pesticide impacted soil)	1	DT	23	T	
	2.					
	3.					
	4.					

13. Special Handling Instructions and Additional Information

Profile # 116321NY

(11:00 – 12:00 pm ARRIVED LOAD BEGAN)

14. **GENERATOR'S/OFFEROR'S CERTIFICATION:** I hereby declare that the contents of this consignment are fully and accurately described above by the proper shipping name, and are classified, packaged, marked and labeled/placarded, and are in all respects in proper condition for transport according to applicable international and national governmental regulations.

Generator's/Offeror's Printed/Typed Name: LaBella Associates (On behalf of Generator)

Signature

Month 7 Day 13 Year 201

INT'L

15. International Shipments ☐ Import to U.S. ☐ Export from U.S. Port of entry/exit:

Transporter Signature (for exports only): Date leaving U.S.:

TRANSPORTER

16. Transporter Acknowledgment of Receipt of Materials

Transporter 1 Printed/Typed Name: ANDREW VALLARIOTI

Signature

Month 7 Day 13 Year 201

Transporter 2 Printed/Typed Name

Signature

Month Day Year

DESIGNATED FACILITY

17. Discrepancy

17a. Discrepancy Indication Space ☐ Quantity ☐ Type ☐ Residue ☐ Partial Rejection ☐ Full Rejection

Manifest Reference Number:

17b. Alternate Facility (or Generator)

U.S. EPA ID Number

Facility's Phone:

17c. Signature of Alternate Facility (or Generator)

Month Day Year

18. Designated Facility Owner or Operator: Certification of receipt of materials covered by the manifest except as noted in Item 17a

Printed/Typed Name: Joe Mutchler

Signature: Joe Mutchler

Month 7 Day 13 Year 16

D104

NON-HAZARDOUS WASTE MANIFEST

1. Generator ID Number
2. Page 1 of
3. Emergency Response Phone
4. Waste Tracking Number

GENERATOR

5. Generator's Name and Mailing Address

H-D Family LLC
39 Jefferson Avenue, Perinton, NY
Generator's Phone: (585) 478-6649

Generator's Site Address (if different than mailing address)

6. Transporter 1 Company Name: Silvanole Trucking
U.S. EPA ID Number

7. Transporter 2 Company Name
U.S. EPA ID Number

8. Designated Facility Name and Site Address: High Acres Landfill
425 Perinton Parkway, Fairport, NY
Facility's Phone: (585) 223-6132
U.S. EPA ID Number

	9. Waste Shipping Name and Description	10. Containers No.	10. Containers Type	11. Total Quantity	12. Unit Wt./Vol.	
	1. Waste, RCRA Non-Hazardous, Solid, N.O.S. (Pesticide impacted soil)	1	DT	21	T	
	2.					
	3.					
	4.					

13. Special Handling Instructions and Additional Information

Profile # 116321NY

11:00 – 12:00 pm
ARRIVED LOAD BEGAN

14. **GENERATOR'S/OFFEROR'S CERTIFICATION:** I hereby declare that the contents of this consignment are fully and accurately described above by the proper shipping name, and are classified, packaged, marked and labeled/placarded, and are in all respects in proper condition for transport according to applicable international and national governmental regulations.

Generator's/Offeror's Printed/Typed Name: Lafalfa Associates (On behalf of Generator)
Signature
Month 7 Day 13 Year 201

INT'L

15. International Shipments ☐ Import to U.S. ☐ Export from U.S. Port of entry/exit:
Transporter Signature (for exports only): Date leaving U.S.:

TRANSPORTER

16. Transporter Acknowledgment of Receipt of Materials

Transporter 1 Printed/Typed Name: ANDREW VALERIOTI
Signature
Month 7 Day 13 Year 201

Transporter 2 Printed/Typed Name
Signature
Month Day Year

DESIGNATED FACILITY

17. Discrepancy

17a. Discrepancy Indication Space ☐ Quantity ☐ Type ☐ Residue ☐ Partial Rejection ☐ Full Rejection

Manifest Reference Number:

17b. Alternate Facility (or Generator)
U.S. EPA ID Number

Facility's Phone:

17c. Signature of Alternate Facility (or Generator)
Month Day Year

18. Designated Facility Owner or Operator: Certification of receipt of materials covered by the manifest except as noted in Item 17a

Printed/Typed Name: Johnathan Gaetano
Signature
Month 7 Day 13 Year 16

WASTE MANAGEMENT

High Acres LF
425 Perinton Pkwy
Fairport, NY, 14450
Ph: (585) 223-6132

Original
Ticket# 1093676

Customer Name LABELLAPC-116321NY LABELLA AS
Ticket Date 07/13/2016
Payment Type Credit Account
Manual Ticket#
Hauling Ticket#
Route
State Waste Code
Manifest **
Destination
PO
Profile 116321NY (PESTICIDE IMPACTED SOIL)
Generator 190-HDFAMILYPERINTON H-D FAMILY LLC

Carrier SIL SILVAROLE TRUCKING, INC.
Vehicle# d106
Volume
Container
Driver
Check#
Billing # 0006873
Gen EPA ID
Grid CELL 11

	Time	Scale	Operator	Inbound		
In	07/13/2016 12:33:12	A_Scale_1	JFRUTCHE		Gross	68020 lb
Out	07/13/2016 12:33:12		JFRUTCHE		Tare	26860 lb
					Net	41160 lb
					Tons	20.58

Comments

	Product	LD%	Qty	UOM	Rate	Fee	Amount	Origin
1	Cont Soil RCG-Tons	100	20.58	Tons				MON
2	RCR-P-Regulatory C	100		%				MON
3	EVF-P-Standard Env	100		%				MON
4	LFS4-LANDFILL FIXE	100		%				MON

Total Fees
Total Ticket $

Driver's Signature_____

404WM

D-106

NON-HAZARDOUS WASTE MANIFEST

1. Generator ID Number

2. Page 1 of 1

3. Emergency Response Phone

4. Waste Tracking Number

5. Generator's Name and Mailing Address

H-D Family LLC
39 Jefferson Avenue, Perinton, NY

Generator's Phone: (585) 428-6649

Generator's Site Address (if different than mailing address)

6. Transporter 1 Company Name: Silvarole Trucking

U.S. EPA ID Number

7. Transporter 2 Company Name

U.S. EPA ID Number

8. Designated Facility Name and Site Address

High Acres Landfill
425 Perinton Parkway, Fairport, NY

Facility's Phone: (585) 223-6137

U.S. EPA ID Number

	9. Waste Shipping Name and Description	10. Containers No.	10. Containers Type	11. Total Quantity	12. Unit Wt./Vol.	
	1. Waste, RCRA Non-Hazardous, Solid, N.O.S. (Pesticide impacted soil)	1	DT	21	T	
	2.					
	3.					
	4.					

13. Special Handling Instructions and Additional Information

Profile # 116321NY

72742 MA

14. **GENERATOR'S/OFFEROR'S CERTIFICATION:** I hereby declare that the contents of this consignment are fully and accurately described above by the proper shipping name, and are classified, packaged, marked and labeled/placarded, and are in all respects in proper condition for transport according to applicable international and national governmental regulations.

Generator's/Offeror's Printed/Typed Name: LaBella Associates (On behalf of Generator)

Signature

Month 7 Day 13 Year 201

15. International Shipments ☐ Import to U.S. ☐ Export from U.S. Port of entry/exit:

Transporter Signature (for exports only): Date leaving U.S.:

16. Transporter Acknowledgment of Receipt of Materials

Transporter 1 Printed/Typed Name: EDWARD J BARCLAY

Signature

Month 7 Day 13 Year 201

Transporter 2 Printed/Typed Name

Signature

Month Day Year

17. Discrepancy

17a. Discrepancy Indication Space ☐ Quantity ☐ Type ☐ Residue ☐ Partial Rejection ☐ Full Rejection

Manifest Reference Number:

17b. Alternate Facility (or Generator)

U.S. EPA ID Number

Facility's Phone:

17c. Signature of Alternate Facility (or Generator)

Month Day Year

18. Designated Facility Owner or Operator: Certification of receipt of materials covered by the manifest except as noted in Item 17a

Printed/Typed Name: John Fritchal

Signature: J Fritchal

Month 7 Day 13 Year 10

GENERATOR — INT'L — TRANSPORTER — DESIGNATED FACILITY

169-BLC-O 5 11977 (Rev. 9/09)

TRANSPORTER #1

D-106

NON-HAZARDOUS WASTE MANIFEST	1. Generator ID Number	2. Page 1 of	3. Emergency Response Phone	4. Waste Tracking Number

GENERATOR

5. Generator's Name and Mailing Address
H-O Family LLC
39 Jefferson Avenue, Perinton, NY
Generator's Phone: (585) 428-6569

Generator's Site Address (if different than mailing address)

6. Transporter 1 Company Name: Silvarole Trucking
U.S. EPA ID Number

7. Transporter 2 Company Name
U.S. EPA ID Number

8. Designated Facility Name and Site Address
High Acres Landfill
425 Perinton Parkway, Fairport, NY
Facility's Phone: (585) 223-6132
U.S. EPA ID Number

	9. Waste Shipping Name and Description	10. Containers No.	10. Containers Type	11. Total Quantity	12. Unit Wt./Vol.	
	1. Waste, RCRA Non-Hazardous, Solid, N.O.S. (Pesticide impacted soil)	1	DT	21	T	
	2.					
	3.					
	4.					

13. Special Handling Instructions and Additional Information
Profile # 116321NY 77742 MA

14. GENERATOR'S/OFFEROR'S CERTIFICATION: I hereby declare that the contents of this consignment are fully and accurately described above by the proper shipping name, and are classified, packaged, marked and labeled/placarded, and are in all respects in proper condition for transport according to applicable international and national governmental regulations.

Generator's/Offeror's Printed/Typed Name: LaBella Associates (On behalf of Generator)
Signature:
Month 7 Day 13 Year 201

INT'L

15. International Shipments ☐ Import to U.S. ☐ Export from U.S. Port of entry/exit:
Transporter Signature (for exports only): Date leaving U.S.:

TRANSPORTER

16. Transporter Acknowledgment of Receipt of Materials
Transporter 1 Printed/Typed Name: EDWARD J BARCLAY
Signature:
Month 7 Day 13 Year 201
Transporter 2 Printed/Typed Name
Signature
Month Day Year

DESIGNATED FACILITY

17. Discrepancy
17a. Discrepancy Indication Space ☐ Quantity ☐ Type ☐ Residue ☐ Partial Rejection ☐ Full Rejection
Manifest Reference Number:
17b. Alternate Facility (or Generator)
U.S. EPA ID Number
Facility's Phone:
17c. Signature of Alternate Facility (or Generator)
Month Day Year

18. Designated Facility Owner or Operator: Certification of receipt of materials covered by the manifest except as noted in Item 17a
Printed/Typed Name
Signature
Month Day Year

WASTE MANAGEMENT

High Acres LF
425 Perinton Pkwy
Fairport, NY, 14450
Ph: (585) 223-6132

Original
Ticket# 1093690

Customer Name LABELLAPC-116321NY LABELLA AS
Ticket Date 07/13/2016
Payment Type Credit Account
Manual Ticket#
Hauling Ticket#
Route
State Waste Code
Manifest **
Destination
PO
Profile 116321NY (PESTICIDE IMPACTED SOIL)
Generator 190-HDFAMILYPERINTON H-D FAMILY LLC

Carrier SIL SILVAROLE TRUCKING, INC.
Vehicle# D103
Volume
Container
Driver
Check#
Billing # 0006873
Gen EPA ID
Grid CELL 11

	Time	Scale	Operator	Inbound		
In	07/13/2016 13:02:51	A_Scale_1	JFRUTCHE		Gross	68980 lb
Out	07/13/2016 13:02:51		JFRUTCHE		Tare	26980 lb
					Net	42000 lb
					Tons	21.00

Comments

	Product	LD%	Qty	UOM	Rate	Fee	Amount	Origin
1	Cont Soil RCG-Tons	100	21.00	Tons				MON
2	RCR-P-Regulatory C	100		%				MON
3	EVF-P-Standard Env	100		%				MON
4	LFS4-LANDFILL FIXE	100		%				MON

Total Fees
Total Ticket

Driver's Signature_____

404WM

B103

NON-HAZARDOUS WASTE MANIFEST

1. Generator ID Number
2. Page 1 of
3. Emergency Response Phone
4. **Waste Tracking Number**

5. Generator's Name and Mailing Address
H+D Family LLC
39 Jefferson Avenue, Perinton, NY
Generator's Phone: (585) 428-6649

Generator's Site Address (if different than mailing address)

6. Transporter 1 Company Name
Silvarole Trucking

U.S. EPA ID Number

7. Transporter 2 Company Name

U.S. EPA ID Number

8. Designated Facility Name and Site Address
High Acres Landfill
425 Perinton Parkway, Fairport, NY
Facility's Phone: (585) 223-6132

U.S. EPA ID Number

	9. Waste Shipping Name and Description	10. Containers No.	10. Containers Type	11. Total Quantity	12. Unit Wt./Vol.	
	1. Waste, RCRA Non-Hazardous, Solid, N.O.S. (Pesticide impacted soil)	1	DT	21	T	
	2.					
	3.					
	4.					

13. Special Handling Instructions and Additional Information

Profile # 116321NY

14. GENERATOR'S/OFFEROR'S CERTIFICATION: I hereby declare that the contents of this consignment are fully and accurately described above by the proper shipping name, and are classified, packaged, marked and labeled/placarded, and are in all respects in proper condition for transport according to applicable international and national governmental regulations.

Generator's/Offeror's Printed/Typed Name: LaBella Associates (On behalf of Generator)
Signature:
Month 7 Day 13 Year 201

15. International Shipments ☐ Import to U.S. ☐ Export from U.S. Port of entry/exit:
Transporter Signature (for exports only): Date leaving U.S.:

16. Transporter Acknowledgment of Receipt of Materials

Transporter 1 Printed/Typed Name: Keith Noll
Signature:
Month 7 Day 13 Year 201

Transporter 2 Printed/Typed Name:
Signature:
Month Day Year

17. Discrepancy

17a. Discrepancy Indication Space ☐ Quantity ☐ Type ☐ Residue ☐ Partial Rejection ☐ Full Rejection

Manifest Reference Number:

17b. Alternate Facility (or Generator)

U.S. EPA ID Number

Facility's Phone:

17c. Signature of Alternate Facility (or Generator)
Month Day Year

18. Designated Facility Owner or Operator: Certification of receipt of materials covered by the manifest except as noted in Item 17a

Printed/Typed Name: Jaime Fuchs
Signature:
Month 7 Day 13 Year 201

GENERATOR

INT'L

TRANSPORTER

DESIGNATED FACILITY

169-BLC-O 5 11977 (Rev. 9/09)

TRANSPORTER #1

B103

NON-HAZARDOUS WASTE MANIFEST	1. Generator ID Number	2. Page 1 of	3. Emergency Response Phone	4. Waste Tracking Number

GENERATOR

5. Generator's Name and Mailing Address
H-D Family LLC
33 Jefferson Avenue, Perinton, NY
Generator's Phone: (585) 428-6649

Generator's Site Address (if different than mailing address)

6. Transporter 1 Company Name
Silvando Trucking

U.S. EPA ID Number

7. Transporter 2 Company Name

U.S. EPA ID Number

8. Designated Facility Name and Site Address
High Acres Landfill
425 Perinton Parkway, Fairport, NY
Facility's Phone: (585) 223-6132

U.S. EPA ID Number

	9. Waste Shipping Name and Description	10. Containers No.	10. Containers Type	11. Total Quantity	12. Unit Wt./Vol.	
	1. Waste, RCRA Non-Hazardous, Solid, N.O.S. (Pesticide impacted soil)	1	DT	21	T	
	2.					
	3.					
	4.					

13. Special Handling Instructions and Additional Information
Profile # 116521NY

14. GENERATOR'S/OFFEROR'S CERTIFICATION: I hereby declare that the contents of this consignment are fully and accurately described above by the proper shipping name, and are classified, packaged, marked and labeled/placarded, and are in all respects in proper condition for transport according to applicable international and national governmental regulations.

Generator's/Offeror's Printed/Typed Name: LaBella Associates (On behalf of Generator)
Signature
Month 7 Day 13 Year 201

INT'L

15. International Shipments ☐ Import to U.S. ☐ Export from U.S. Port of entry/exit:
Transporter Signature (for exports only): Date leaving U.S.:

TRANSPORTER

16. Transporter Acknowledgment of Receipt of Materials

Transporter 1 Printed/Typed Name: Keith Noll
Signature
Month 7 Day 13 Year 201

Transporter 2 Printed/Typed Name
Signature
Month Day Year

DESIGNATED FACILITY

17. Discrepancy

17a. Discrepancy Indication Space ☐ Quantity ☐ Type ☐ Residue ☐ Partial Rejection ☐ Full Rejection

Manifest Reference Number:

17b. Alternate Facility (or Generator)
U.S. EPA ID Number
Facility's Phone:

17c. Signature of Alternate Facility (or Generator)
Month Day Year

18. Designated Facility Owner or Operator: Certification of receipt of materials covered by the manifest except as noted in Item 17a

Printed/Typed Name
Signature
Month Day Year

169-BLC-O 5 11977 (Rev. 9/09)

TRANSPORTER #2

WASTE MANAGEMENT

High Acres LF
425 Perinton Pkwy
Fairport, NY, 14450
Ph: (585) 223-6132

Original
Ticket# 1093706

Customer Name LABELLAPC-116321NY LABELLA AS
Ticket Date 07/13/2016
Payment Type Credit Account
Manual Ticket#
Hauling Ticket#
Route
State Waste Code
Manifest 14
Destination
PO
Profile 116321NY (PESTICIDE IMPACTED SOIL)
Generator 190-HDFAMILYPERINTON H-D FAMILY LLC

Carrier SIL SILVAROLE TRUCKING, INC.
Vehicle# D104
Volume
Container
Driver
Check#
Billing # 0006873
Gen EPA ID
Grid CELL 11

	Time	Scale	Operator	Inbound		
In	07/13/2016 13:34:18	A_Scale_1	JFRUTCHE		Gross	71180 lb
Out	07/13/2016 13:34:18		JFRUTCHE		Tare	27140 lb
					Net	44040 lb
					Tons	22.02

Comments

	Product	LD%	Qty	UOM	Rate	Fee	Amount	Origin
1	Cont Soil RCG-Tons	100	22.02	Tons				MON
2	RCR-P-Regulatory C	100		%				MON
3	EVF-P-Standard Env	100		%				MON
4	LFS4-LANDFILL FIXE	100		%				MON

Total Fees

Total Ticket

Driver's Signature _____

404WM

DIA

NON-HAZARDOUS WASTE MANIFEST	1. Generator ID Number	2. Page 1 of 1	3. Emergency Response Phone	4. Waste Tracking Number

GENERATOR

5. Generator's Name and Mailing Address

H-D Family LLC
39 Jefferson Avenue, Perinton, NY

Generator's Site Address (if different than mailing address)

Generator's Phone: (585) 428-6649

6. Transporter 1 Company Name: Silvarole Trucking — U.S. EPA ID Number

7. Transporter 2 Company Name — U.S. EPA ID Number

8. Designated Facility Name and Site Address — U.S. EPA ID Number

High Acres Landfill
425 Perinton Parkway, Fairport, NY

Facility's Phone: (585) 223-6132

	9. Waste Shipping Name and Description	10. Containers No.	10. Containers Type	11. Total Quantity	12. Unit Wt./Vol.	
	1. Waste, RCRA Non-Hazardous, Solid, N.O.S. (Pesticide impacted soil)	1	DT	21	T	
	2.					
	3.					
	4.					

13. Special Handling Instructions and Additional Information

Profile # 116321NY

14. GENERATOR'S/OFFEROR'S CERTIFICATION: I hereby declare that the contents of this consignment are fully and accurately described above by the proper shipping name, and are classified, packaged, marked and labeled/placarded, and are in all respects in proper condition for transport according to applicable international and national governmental regulations.

Generator's/Offeror's Printed/Typed Name: LaBella Associates (On behalf of Generator) — Signature — Month 7 Day 13 Year 201

INT'L

15. International Shipments ☐ Import to U.S. ☐ Export from U.S. Port of entry/exit:

Transporter Signature (for exports only): Date leaving U.S.:

TRANSPORTER

16. Transporter Acknowledgment of Receipt of Materials

Transporter 1 Printed/Typed Name: ANDREW VALERIOTI — Signature — Month 7 Day 13 Year 201

Transporter 2 Printed/Typed Name — Signature — Month Day Year

DESIGNATED FACILITY

17. Discrepancy

17a. Discrepancy Indication Space ☐ Quantity ☐ Type ☐ Residue ☐ Partial Rejection ☐ Full Rejection

Manifest Reference Number:

17b. Alternate Facility (or Generator) — U.S. EPA ID Number

Facility's Phone:

17c. Signature of Alternate Facility (or Generator) — Month Day Year

18. Designated Facility Owner or Operator: Certification of receipt of materials covered by the manifest except as noted in Item 17a

Printed/Typed Name: Joseph Tuetchal — Signature — Month 7 Day 18 Year 2014

169-BLC-O 5 11977 (Rev. 9/09) TRANSPORTER #1

DIDA

NON-HAZARDOUS WASTE MANIFEST	1. Generator ID Number	2. Page 1 of	3. Emergency Response Phone	4. Waste Tracking Number

GENERATOR

5. Generator's Name and Mailing Address

H-D Family LLC
39 Jefferson Avenue, Perinton, NY

Generator's Phone: (585) 428-6649

Generator's Site Address (if different than mailing address)

6. Transporter 1 Company Name: Silvarole Trucking

U.S. EPA ID Number

7. Transporter 2 Company Name

U.S. EPA ID Number

8. Designated Facility Name and Site Address

High Acres Landfill
425 Perinton Parkway, Fairport, NY

Facility's Phone: (585) 223-6132

U.S. EPA ID Number

	9. Waste Shipping Name and Description	10. Containers No.	10. Containers Type	11. Total Quantity	12. Unit Wt./Vol.	
	1. Waste, RCRA Non-Hazardous, Solid, N.O.S. (Pesticide impacted soil)	1	DT	21	T	
	2.					
	3.					
	4.					

13. Special Handling Instructions and Additional Information

Profile # 116321NY

14. **GENERATOR'S/OFFEROR'S CERTIFICATION:** I hereby declare that the contents of this consignment are fully and accurately described above by the proper shipping name, and are classified, packaged, marked and labeled/placarded, and are in all respects in proper condition for transport according to applicable international and national governmental regulations.

Generator's/Offeror's Printed/Typed Name: LaBella Associates (On behalf of Generator)

Signature:

Month 7 Day 13 Year 201

INT'L

15. International Shipments ☐ Import to U.S. ☐ Export from U.S. Port of entry/exit:

Transporter Signature (for exports only): Date leaving U.S.:

TRANSPORTER

16. Transporter Acknowledgment of Receipt of Materials

Transporter 1 Printed/Typed Name: ANDREW VALERIOT

Signature:

Month 7 Day 13 Year 201

Transporter 2 Printed/Typed Name

Signature

Month Day Year

DESIGNATED FACILITY

17. Discrepancy

17a. Discrepancy Indication Space ☐ Quantity ☐ Type ☐ Residue ☐ Partial Rejection ☐ Full Rejection

Manifest Reference Number:

17b. Alternate Facility (or Generator)

U.S. EPA ID Number

Facility's Phone:

17c. Signature of Alternate Facility (or Generator)

Month Day Year

18. Designated Facility Owner or Operator: Certification of receipt of materials covered by the manifest except as noted in Item 17a

Printed/Typed Name: John Fuchs

Signature: J. Fuchs

Month 7 Day 18 Year 2016

WASTE MANAGEMENT

High Acres LF
425 Perinton Pkwy
Fairport, NY, 14450
Ph: (585) 223-6132

Original
Ticket# 1093710

Customer Name LABELLAPC-116321NY LABELLA AS
Ticket Date 07/13/2016
Payment Type Credit Account
Manual Ticket#
Hauling Ticket#
Route
State Waste Code
Manifest **
Destination
PO
Profile 116321NY (PESTICIDE IMPACTED SOIL)
Generator 190-HDFAMILYPERINTON H-D FAMILY LLC

Carrier SIL SILVAROLE TRUCKING, INC.
Vehicle# d106
Volume
Container
Driver
Check#
Billing # 0006873
Gen EPA ID
Grid CELL 11

	Time	Scale	Operator	Inbound		
In	07/13/2016 13:41:30	A_Scale_1	JFRUTCHE		Gross	71220 lb
Out	07/13/2016 13:41:30		JFRUTCHE		Tare	26860 lb
					Net	44360 lb
					Tons	22.18

Comments

	Product	LD%	Qty	UOM	Rate	Fee	Amount	Origin
1	Cont Soil RCG-Tons	100	22.18	Tons				MON
2	RCR-P-Regulatory C	100		%				MON
3	EVF-P-Standard Env	100		%				MON
4	LFG4-LANDFILL FIXE	100		%				MON

Total Fees

Total Ticket

Driver's Signature_____

404WM

D-106

NON-HAZARDOUS WASTE MANIFEST	1. Generator ID Number	2. Page 1 of 1	3. Emergency Response Phone	4. Waste Tracking Number

GENERATOR

5. Generator's Name and Mailing Address
H-D Family LLC
39 Jefferson Avenue, Perinton, NY
Generator's Phone: (585) 428-6649

Generator's Site Address (if different than mailing address)

6. Transporter 1 Company Name: Silvarole Trucking — U.S. EPA ID Number

7. Transporter 2 Company Name — U.S. EPA ID Number

8. Designated Facility Name and Site Address — U.S. EPA ID Number
High Acres Landfill
425 Perinton Parkway, Fairport, NY
Facility's Phone: (585) 223-6132

	9. Waste Shipping Name and Description	10. Containers No.	10. Containers Type	11. Total Quantity	12. Unit Wt./Vol.	
	1. Waste, RCRA Non-Hazardous, Solid, N.O.S. (Pesticide impacted soil)	1	DT	21	T	
	2.					
	3.					
	4.					

13. Special Handling Instructions and Additional Information
Profile # 116321NY 72742 - MA

14. GENERATOR'S/OFFEROR'S CERTIFICATION: I hereby declare that the contents of this consignment are fully and accurately described above by the proper shipping name, and are classified, packaged, marked and labeled/placarded, and are in all respects in proper condition for transport according to applicable international and national governmental regulations.

Generator's/Offeror's Printed/Typed Name: LaBella Associates (On behalf of Generator) — Signature: [signature] — Month 7 Day 13 Year 201

INT'L

15. International Shipments ☐ Import to U.S. ☐ Export from U.S. Port of entry/exit:
Transporter Signature (for exports only): Date leaving U.S.:

TRANSPORTER

16. Transporter Acknowledgment of Receipt of Materials
Transporter 1 Printed/Typed Name: EDWARD J BARCLAY — Signature: [signature] — Month 7 Day 13 Year 201
Transporter 2 Printed/Typed Name — Signature — Month Day Year

DESIGNATED FACILITY

17. Discrepancy
17a. Discrepancy Indication Space ☐ Quantity ☐ Type ☐ Residue ☐ Partial Rejection ☐ Full Rejection
Manifest Reference Number:
17b. Alternate Facility (or Generator) — U.S. EPA ID Number
Facility's Phone:
17c. Signature of Alternate Facility (or Generator) — Month Day Year

18. Designated Facility Owner or Operator: Certification of receipt of materials covered by the manifest except as noted in Item 17a
Printed/Typed Name: [illegible] — Signature: [illegible] — Month 7 Day 16 Year 10

169-BLC-O 5 11977 (Rev. 9/09) TRANSPORTER #1

D-106

NON-HAZARDOUS WASTE MANIFEST	1. Generator ID Number	2. Page 1 of 1	3. Emergency Response Phone	4. Waste Tracking Number

GENERATOR

5. Generator's Name and Mailing Address
H-O Family LLC
33 Jefferson Avenue, Penfield, NY
Generator's Phone: (585) 428-6649

Generator's Site Address (if different than mailing address)

6. Transporter 1 Company Name
Silvarole Trucking
U.S. EPA ID Number

7. Transporter 2 Company Name
U.S. EPA ID Number

8. Designated Facility Name and Site Address
High Acres Landfill
425 Perinton Parkway, Fairport, NY
Facility's Phone: (585) 223-6132
U.S. EPA ID Number

	9. Waste Shipping Name and Description	10. Containers No.	10. Containers Type	11. Total Quantity	12. Unit Wt./Vol.	
1.	Waste, RCRA Non-Hazardous, Solid, N.O.S. (Pesticide impacted soil)	1	DT	21	T	
2.						
3.						
4.						

13. Special Handling Instructions and Additional Information
Profile # 116321NY 72742 - MA

14. GENERATOR'S/OFFEROR'S CERTIFICATION: I hereby declare that the contents of this consignment are fully and accurately described above by the proper shipping name, and are classified, packaged, marked and labeled/placarded, and are in all respects in proper condition for transport according to applicable international and national governmental regulations.

Generator's/Offeror's Printed/Typed Name: LaBella Associates (On behalf of Generator)
Signature
Month 7 Day 13 Year 201

INT'L

15. International Shipments ☐ Import to U.S. ☐ Export from U.S. Port of entry/exit:
Transporter Signature (for exports only): Date leaving U.S.:

TRANSPORTER

16. Transporter Acknowledgment of Receipt of Materials
Transporter 1 Printed/Typed Name: EDWARD J BARCLAY
Signature
Month 7 Day 13 Year 201
Transporter 2 Printed/Typed Name
Signature
Month Day Year

DESIGNATED FACILITY

17. Discrepancy
17a. Discrepancy Indication Space ☐ Quantity ☐ Type ☐ Residue ☐ Partial Rejection ☐ Full Rejection
Manifest Reference Number:
17b. Alternate Facility (or Generator)
U.S. EPA ID Number
Facility's Phone:
17c. Signature of Alternate Facility (or Generator)
Month Day Year

18. Designated Facility Owner or Operator: Certification of receipt of materials covered by the manifest except as noted in Item 17a
Printed/Typed Name
Signature
Month Day Year

TRANSPORTER #2

169-BLC-O 5 11977 (Rev. 9/09)

WASTE MANAGEMENT

High Acres LF
425 Perinton Pkwy
Fairport, NY, 14450
Ph: (585) 223-6132

Original
Ticket# 1093720

Customer Name LABELLAPC-116321NY LABELLA AS
Ticket Date 07/13/2016
Payment Type Credit Account
Manual Ticket#
Hauling Ticket#
Route
State Waste Code
Manifest **
Destination
PO
Profile 116321NY (PESTICIDE IMPACTED SOIL)
Generator 190-HDFAMILYPERINTON H-D FAMILY LLC

Carrier SIL SILVAROLE TRUCKING, INC.
Vehicle# D103
Volume
Container
Driver
Check#
Billing # 0006073
Gen EPA ID
Grid CELL 11

	Time	Scale	Operator	Inbound		
In	07/13/2016 14:13:25	A_Scale_1	JFRUTCHE		Gross	71040 lb
Out	07/13/2016 14:13:25		JFRUTCHE		Tare	26980 lb
					Net	44060 lb
					Tons	22.03

Comments

	Product	LD%	Qty	UOM	Rate	Fee	Amount	Origin
1	Cont Soil RCG-Tons	100	22.03	Tons				MON
2	RCR-P-Regulatory C	100		%				MON
3	EVF-P-Standard Env	100		%				MON
4	LFS4-LANDFILL FIXE	100		%				MON

Total Fees

Total Ticket

Driver's Signature_____

404WM

D103

NON-HAZARDOUS WASTE MANIFEST	1. Generator ID Number	2. Page 1 of	3. Emergency Response Phone	4. Waste Tracking Number

GENERATOR

5. Generator's Name and Mailing Address

H-D Family LLC
39 Jefferson Avenue, Perinton, NY

Generator's Phone: (585) 428-6649

Generator's Site Address (if different than mailing address)

6. Transporter 1 Company Name: Silvanole Trucking

U.S. EPA ID Number

7. Transporter 2 Company Name

U.S. EPA ID Number

8. Designated Facility Name and Site Address

High Acres Landfill
425 Perinton Parkway, Fairport, NY

Facility's Phone: (585) 223-6132

U.S. EPA ID Number

	9. Waste Shipping Name and Description	10. Containers No.	10. Containers Type	11. Total Quantity	12. Unit Wt./Vol.	
	1. Waste, RCRA Non-Hazardous, Solid, N.O.S. (Pesticide impacted soil)	1	DT	21	T	
	2.					
	3.					
	4.					

13. Special Handling Instructions and Additional Information

Profile # 116321NY

14. GENERATOR'S/OFFEROR'S CERTIFICATION: I hereby declare that the contents of this consignment are fully and accurately described above by the proper shipping name, and are classified, packaged, marked and labeled/placarded, and are in all respects in proper condition for transport according to applicable international and national governmental regulations.

Generator's/Offeror's Printed/Typed Name: LaBella Associates (On behalf of Generator)

Signature

Month 7 Day 13 Year 201

INT'L

15. International Shipments ☐ Import to U.S. ☐ Export from U.S. Port of entry/exit:

Transporter Signature (for exports only): Date leaving U.S.:

TRANSPORTER

16. Transporter Acknowledgment of Receipt of Materials

Transporter 1 Printed/Typed Name: Keith Noll

Signature

Month 7 Day 13 Year 201

Transporter 2 Printed/Typed Name

Signature

Month Day Year

DESIGNATED FACILITY

17. Discrepancy

17a. Discrepancy Indication Space ☐ Quantity ☐ Type ☐ Residue ☐ Partial Rejection ☐ Full Rejection

Manifest Reference Number:

17b. Alternate Facility (or Generator)

U.S. EPA ID Number

Facility's Phone:

17c. Signature of Alternate Facility (or Generator)

Month Day Year

18. Designated Facility Owner or Operator: Certification of receipt of materials covered by the manifest except as noted in Item 17a

Printed/Typed Name: John Fletcher

Signature: J Fletcher

Month 7 Day 13 Year 16

169-BLC-O 5 11977 (Rev. 9/09)

TRANSPORTER #1

D103

NON-HAZARDOUS WASTE MANIFEST	1. Generator ID Number	2. Page 1 of	3. Emergency Response Phone	4. Waste Tracking Number

GENERATOR

5. Generator's Name and Mailing Address
H-O Family LLC
33 Jefferson Avenue, Penfield, NY
Generator's Phone: (585) 428-6609

Generator's Site Address (if different than mailing address)

6. Transporter 1 Company Name
Silvarole Trucking

U.S. EPA ID Number

7. Transporter 2 Company Name

U.S. EPA ID Number

8. Designated Facility Name and Site Address
High Acres Landfill
425 Perinton Parkway, Fairport, NY
Facility's Phone: (585) 223-6132

U.S. EPA ID Number

	9. Waste Shipping Name and Description	10. Containers No.	10. Containers Type	11. Total Quantity	12. Unit Wt./Vol.	
	1. Waste, RCRA Non-Hazardous, Solid, N.O.S. (Pesticide impacted soil)	1	DT	21	T	
	2.					
	3.					
	4.					

13. Special Handling Instructions and Additional Information
Profile # 116321NY

14. GENERATOR'S/OFFEROR'S CERTIFICATION: I hereby declare that the contents of this consignment are fully and accurately described above by the proper shipping name, and are classified, packaged, marked and labeled/placarded, and are in all respects in proper condition for transport according to applicable international and national governmental regulations.

Generator's/Offeror's Printed/Typed Name: LaBella Associates (On behalf of Generator)
Signature:
Month 7 Day 13 Year 201

INT'L

15. International Shipments ☐ Import to U.S. ☐ Export from U.S. Port of entry/exit:
Transporter Signature (for exports only): Date leaving U.S.:

TRANSPORTER

16. Transporter Acknowledgment of Receipt of Materials

Transporter 1 Printed/Typed Name: Keith Noll
Signature:
Month 7 Day 13 Year 201

Transporter 2 Printed/Typed Name
Signature
Month Day Year

DESIGNATED FACILITY

17. Discrepancy

17a. Discrepancy Indication Space ☐ Quantity ☐ Type ☐ Residue ☐ Partial Rejection ☐ Full Rejection

Manifest Reference Number:

17b. Alternate Facility (or Generator)

U.S. EPA ID Number

Facility's Phone:

17c. Signature of Alternate Facility (or Generator)

Month Day Year

18. Designated Facility Owner or Operator: Certification of receipt of materials covered by the manifest except as noted in Item 17a

Printed/Typed Name: Jim Metcalf
Signature: J Metcalf
Month 7 Day 15 Year 2010

WASTE MANAGEMENT

High Acres LF
425 Perinton Pkwy
Fairport, NY, 14450
Ph: (585) 223-6132

Original
Ticket# 1093725

Customer Name LABELLAPC-116321NY LABELLA AS
Ticket Date 07/13/2016
Payment Type Credit Account
Manual Ticket#
Hauling Ticket#
Route
State Waste Code
Manifest **
Destination
PO
Profile 116321NY (PESTICIDE IMPACTED SOIL)
Generator 190-HDFAMILYPERINTON H-D FAMILY LLC

Carrier SIL SILVAROLE TRUCKING, INC.
Vehicle# D104
Volume
Container
Driver
Check#
Billing # 0006873
Gen EPA ID
Grid CELL 11

	Time	Scale	Operator	Inbound		
In	07/13/2016 14:26:49	A_Scale_1	JFRUTCHE		Gross	77000 lb
Out	07/13/2016 14:26:49		JFRUTCHE		Tare	27140 lb
					Net	49860 lb
					Tons	24.93

Comments

	Product	LD%	Qty	UOM	Rate	Fee	Amount	Origin
1	Cont Soil RCG-Tons	100	24.93	Tons				MON
2	RCR-P-Regulatory C	100		%				MON
3	EVF-P-Standard Env	100		%				MON
4	LFS4-LANDFILL FIXE	100		%				MON

Total Fees
Total Ticket

Driver's Signature_____

404WM

D104

NON-HAZARDOUS WASTE MANIFEST	1. Generator ID Number	2. Page 1 of 1	3. Emergency Response Phone	4. Waste Tracking Number

GENERATOR

5. Generator's Name and Mailing Address
H-D Family LLC
39 Jefferson Avenue, Perinton, NY
Generator's Phone: (585) 428-6649

Generator's Site Address (if different than mailing address)

6. Transporter 1 Company Name
Silvanie Trucking

U.S. EPA ID Number

7. Transporter 2 Company Name

U.S. EPA ID Number

8. Designated Facility Name and Site Address
High Acres Landfill
425 Perinton Parkway, Fairport, NY
Facility's Phone: (585) 223-6132

U.S. EPA ID Number

	9. Waste Shipping Name and Description	10. Containers No.	10. Containers Type	11. Total Quantity	12. Unit Wt./Vol.	
	1. Waste, RCRA Non-Hazardous, Solid, N.O.S. (Pesticide impacted soil)	1	DT	21	T	
	2.					
	3.					
	4.					

13. Special Handling Instructions and Additional Information

Profile # 116321NY

14. GENERATOR'S/OFFEROR'S CERTIFICATION: I hereby declare that the contents of this consignment are fully and accurately described above by the proper shipping name, and are classified, packaged, marked and labeled/placarded, and are in all respects in proper condition for transport according to applicable international and national governmental regulations.

Generator's/Offeror's Printed/Typed Name: LaBella Associates (On behalf of Generator)
Signature:
Month 7 Day 13 Year 201

INT'L

15. International Shipments ☐ Import to U.S. ☐ Export from U.S. Port of entry/exit:
Transporter Signature (for exports only): Date leaving U.S.:

TRANSPORTER

16. Transporter Acknowledgment of Receipt of Materials

Transporter 1 Printed/Typed Name: ANDREW VALERIOTI
Signature:
Month 7 Day 13 Year 201

Transporter 2 Printed/Typed Name
Signature
Month Day Year

DESIGNATED FACILITY

17. Discrepancy

17a. Discrepancy Indication Space ☐ Quantity ☐ Type ☐ Residue ☐ Partial Rejection ☐ Full Rejection

Manifest Reference Number:

17b. Alternate Facility (or Generator)

U.S. EPA ID Number

Facility's Phone:

17c. Signature of Alternate Facility (or Generator)
Month Day Year

18. Designated Facility Owner or Operator: Certification of receipt of materials covered by the manifest except as noted in Item 17a

Printed/Typed Name: Joseph Fruchey
Signature: J Fruchey
Month 7 Day 13 Year 10

169-BLC-O 5 11977 (Rev. 9/09)

TRANSPORTER #1

D04

NON-HAZARDOUS WASTE MANIFEST	1. Generator ID Number	2. Page 1 of 1	3. Emergency Response Phone	4. Waste Tracking Number

GENERATOR

5. Generator's Name and Mailing Address
R-O Family LLC
39 Jefferson Avenue, Penfield, NY
Generator's Phone: (585) 428-6649

Generator's Site Address (if different than mailing address)

6. Transporter 1 Company Name: Silvarole Trucking — U.S. EPA ID Number

7. Transporter 2 Company Name — U.S. EPA ID Number

8. Designated Facility Name and Site Address
High Acres Landfill
425 Perinton Parkway, Fairport, NY
Facility's Phone: (585) 223-6132

U.S. EPA ID Number

	9. Waste Shipping Name and Description	10. Containers No.	10. Containers Type	11. Total Quantity	12. Unit Wt./Vol.	
1.	Waste, RCRA Non-Hazardous, Solid, N.O.S. (Pesticide impacted soil)	1	BT	21	T	
2.						
3.						
4.						

13. Special Handling Instructions and Additional Information
Profile # 116321NY

14. **GENERATOR'S/OFFEROR'S CERTIFICATION:** I hereby declare that the contents of this consignment are fully and accurately described above by the proper shipping name, and are classified, packaged, marked and labeled/placarded, and are in all respects in proper condition for transport according to applicable international and national governmental regulations.

Generator's/Offeror's Printed/Typed Name: LaBelle Associates (On behalf of Generator) — Signature — Month 7 Day 13 Year 201

INT'L

15. International Shipments ☐ Import to U.S. ☐ Export from U.S. Port of entry/exit:
Transporter Signature (for exports only): Date leaving U.S.:

TRANSPORTER

16. Transporter Acknowledgment of Receipt of Materials

Transporter 1 Printed/Typed Name: ANDREW VALERIOTI — Signature — Month 7 Day 13 Year 201

Transporter 2 Printed/Typed Name — Signature — Month Day Year

DESIGNATED FACILITY

17. Discrepancy

17a. Discrepancy Indication Space ☐ Quantity ☐ Type ☐ Residue ☐ Partial Rejection ☐ Full Rejection

Manifest Reference Number:

17b. Alternate Facility (or Generator) — U.S. EPA ID Number
Facility's Phone:

17c. Signature of Alternate Facility (or Generator) — Month Day Year

18. Designated Facility Owner or Operator: Certification of receipt of materials covered by the manifest except as noted in Item 17a

Printed/Typed Name: Joe Matchey — Signature: J Matchey — Month 7 Day 13 Year 2010

WASTE MANAGEMENT

High Acres LF
425 Perinton Pkwy
Fairport, NY, 14450
Ph: (585) 223-6132

Original
Ticket# 1093735

Customer Name LABELLAPC-116321NY LABELLA AS
Ticket Date 07/13/2016
Payment Type Credit Account
Manual Ticket#
Hauling Ticket#
Route
State Waste Code
Manifest #
Destination
PO
Profile 116321NY (PESTICIDE IMPACTED SOIL)
Generator 190-HDFAMILYPERINTON H-D FAMILY LLC

Carrier SIL SILVAROLE TRUCKING, INC.
Vehicle# d106
Container
Driver
Check#
Billing # 0006873
Gen EPA ID
Grid CELL 11

Volume

	Time	Scale	Operator			
In	07/13/2016 14:43:15	A_Scale_1	JFRUTCHE	Inbound	Gross	70920 lb
Out	07/13/2016 14:43:15		JFRUTCHE		Tare	26860 lb
					Net	44060 lb
					Tons	22.03

Comments

	Product	LD%	Qty	UOM	Rate	Fee	Amount	Origin
1	CONT SOIL RCG-Tons	100	22.03	Tons				MON
2	RCR-P-Regulatory C	100		%				MON
3	EVF-P-Standard Env	100		%				MON
4	LFS4-LANDFILL FIXE	100		%				MON

Total Fees

Total Ticket

Driver's Signature _____

404WM

D-106

NON-HAZARDOUS WASTE MANIFEST	1. Generator ID Number	2. Page 1 of 1	3. Emergency Response Phone	4. Waste Tracking Number

GENERATOR

5. Generator's Name and Mailing Address
H-D Family LLC
39 Jefferson Avenue, Perinton, NY
Generator's Phone: (585) 428-6649

Generator's Site Address (if different than mailing address)

6. Transporter 1 Company Name
Silvaroli Trucking

U.S. EPA ID Number

7. Transporter 2 Company Name

U.S. EPA ID Number

8. Designated Facility Name and Site Address
High Acres Landfill
425 Perinton Parkway, Fairport, NY
Facility's Phone: (585) 223-6132

U.S. EPA ID Number

	9. Waste Shipping Name and Description	10. Containers No.	10. Containers Type	11. Total Quantity	12. Unit Wt./Vol.	
	1. Waste, RCRA Non-Hazardous, Solid, N.O.S. (Pesticide impacted soil)	1	DT	21	T	
	2.					
	3.					
	4.					

13. Special Handling Instructions and Additional Information

Profile # 11632 INY

72742 MA

14. **GENERATOR'S/OFFEROR'S CERTIFICATION:** I hereby declare that the contents of this consignment are fully and accurately described above by the proper shipping name, and are classified, packaged, marked and labeled/placarded, and are in all respects in proper condition for transport according to applicable international and national governmental regulations.

Generator's/Offeror's Printed/Typed Name: LaBella Associates (On behalf of Generator) | Signature: [signature] | Month 7 | Day 13 | Year 201

INT'L

15. International Shipments ☐ Import to U.S. ☐ Export from U.S. Port of entry/exit:
Transporter Signature (for exports only): Date leaving U.S.:

TRANSPORTER

16. Transporter Acknowledgment of Receipt of Materials

Transporter 1 Printed/Typed Name: EDWARD J BARCLAY | Signature: [signature] | Month 7 | Day 13 | Year 201

Transporter 2 Printed/Typed Name | Signature | Month | Day | Year

DESIGNATED FACILITY

17. Discrepancy

17a. Discrepancy Indication Space ☐ Quantity ☐ Type ☐ Residue ☐ Partial Rejection ☐ Full Rejection

Manifest Reference Number:

17b. Alternate Facility (or Generator) | U.S. EPA ID Number

Facility's Phone:

17c. Signature of Alternate Facility (or Generator) | Month | Day | Year

18. Designated Facility Owner or Operator: Certification of receipt of materials covered by the manifest except as noted in Item 17a

Printed/Typed Name: Jason Hatch | Signature: [signature] | Month 7 | Day 13 | Year 10

D-106

NON-HAZARDOUS WASTE MANIFEST	1. Generator ID Number	2. Page 1 of	3. Emergency Response Phone	4. Waste Tracking Number

GENERATOR

5. Generator's Name and Mailing Address
H-D Family LLC
39 Jefferson Avenue, Perinton, NY
Generator's Phone: (585) 428-6649

Generator's Site Address (if different than mailing address)

6. Transporter 1 Company Name
Silvanic Trucking

U.S. EPA ID Number

7. Transporter 2 Company Name

U.S. EPA ID Number

8. Designated Facility Name and Site Address
High Acres Landfill
425 Perinton Parkway, Fairport, NY
Facility's Phone: (585) 223-6132

U.S. EPA ID Number

	9. Waste Shipping Name and Description	10. Containers No.	10. Containers Type	11. Total Quantity	12. Unit Wt./Vol.	
	1. Waste, RCRA Non-Hazardous, Solid, N.O.S. (Pesticide impacted soil)	1	DT	21	T	
	2.					
	3.					
	4.					

13. Special Handling Instructions and Additional Information
Profile # 116321MY
7-17-13 MD

14. **GENERATOR'S/OFFEROR'S CERTIFICATION:** I hereby declare that the contents of this consignment are fully and accurately described above by the proper shipping name, and are classified, packaged, marked and labeled/placarded, and are in all respects in proper condition for transport according to applicable international and national governmental regulations.

Generator's/Offeror's Printed/Typed Name: LaBella Associates (On behalf of Generator)
Signature: [signature]
Month 7 Day 13 Year 201

INT'L

15. International Shipments ☐ Import to U.S. ☐ Export from U.S. Port of entry/exit:
Transporter Signature (for exports only): Date leaving U.S.:

TRANSPORTER

16. Transporter Acknowledgment of Receipt of Materials

Transporter 1 Printed/Typed Name: EDWARD J. BADEAU
Signature: [signature]
Month 7 Day 13 Year 201

Transporter 2 Printed/Typed Name
Signature
Month Day Year

DESIGNATED FACILITY

17. Discrepancy

17a. Discrepancy Indication Space ☐ Quantity ☐ Type ☐ Residue ☐ Partial Rejection ☐ Full Rejection

Manifest Reference Number:

17b. Alternate Facility (or Generator)

U.S. EPA ID Number

Facility's Phone:

17c. Signature of Alternate Facility (or Generator)

Month Day Year

18. Designated Facility Owner or Operator: Certification of receipt of materials covered by the manifest except as noted in Item 17a

Printed/Typed Name: Jeffrey Mitchell
Signature: [signature]
Month 7 Day 18 Year 13

WASTE MANAGEMENT

High Acres LF
425 Perinton Pkwy
Fairport, NY, 14450
Ph: (585) 223 6132

Original
Ticket# 1005772

Customer Name LABELLAPC-116321NY LABELLA AS
Ticket Date 07/14/2016
Payment Type Credit Account
Manual Ticket#
Hauling Ticket#
Route
State Waste Code
Manifest
Destination
PO
Profile 116321NY (PESTICIDE IMPACTED SOIL)
Generator 190-HDFAMILY(PERINTON H-D FAMILY LLC

Carrier SIL SILVAROLE TRUCKING, INC.
Vehicle# D104
Container
Driver
Check#
Billing # 0006873
Gen EPA ID
Grid CELL 11

Volume

	Time	Scale	Operator
In	07/14/2016 08:03:27	A_Scale_1	JFRUTCHE
Out	07/14/2016 08:03:27		JFRUTCHE

Inbound		
Gross	74180 lb	
Tare	27140 lb	
Net	47040 lb	
Tons	23.52	

Comments

	Product	LIM	Qty	UOM	Rate	Fee	Amount	Origin
1	Cont.Soil-RCR-Zone	100	23.52	Tons				MON
2	RCR-P-Regulatory C	100		%				MON
3	EVF P-Standard Env	100		%				MON
4	LFS4-LANDFILL FIXE	100		%				MON

Total Fees

Total Ticket

Driver's Signature _____

404WM

D104

NON-HAZARDOUS WASTE MANIFEST

1. Generator ID Number
2. Page 1 of 1
3. Emergency Response Phone
4. Waste Tracking Number

5. Generator's Name and Mailing Address
H-D Family LLC
39 Jefferson Avenue, Perinton, NY
Generator's Phone: (585) 428-6649

Generator's Site Address (if different than mailing address)

6. Transporter 1 Company Name
Silvarole Trucking
U.S. EPA ID Number

7. Transporter 2 Company Name
U.S. EPA ID Number

8. Designated Facility Name and Site Address
High Acres Landfill
425 Perinton Parkway, Fairport, NY
Facility's Phone: (585) 223-6132
U.S. EPA ID Number

	9. Waste Shipping Name and Description	10. Containers No.	10. Containers Type	11. Total Quantity	12. Unit Wt./Vol.	
	1. Waste, RCRA Non-Hazardous, Solid, N.O.S. (Pesticide impacted soil)	1	DT	21	T	
	2.					
	3.					
	4.					

13. Special Handling Instructions and Additional Information
Profile # 116321NY

14. **GENERATOR'S/OFFEROR'S CERTIFICATION:** I hereby declare that the contents of this consignment are fully and accurately described above by the proper shipping name, and are classified, packaged, marked and labeled/placarded, and are in all respects in proper condition for transport according to applicable international and national governmental regulations.

Generator's/Offeror's Printed/Typed Name: LaBella Associates (On behalf of Generator)
Signature: [signature]
Month 7 Day 14 Year 201

15. International Shipments ☐ Import to U.S. ☐ Export from U.S. Port of entry/exit:
Transporter Signature (for exports only): Date leaving U.S.:

16. Transporter Acknowledgment of Receipt of Materials
Transporter 1 Printed/Typed Name: ANDREW VALERIOTI
Signature: [signature]
Month 7 Day 14 Year 201
Transporter 2 Printed/Typed Name
Signature
Month Day Year

17. Discrepancy
17a. Discrepancy Indication Space ☐ Quantity ☐ Type ☐ Residue ☐ Partial Rejection ☐ Full Rejection
Manifest Reference Number:
17b. Alternate Facility (or Generator)
U.S. EPA ID Number
Facility's Phone:
17c. Signature of Alternate Facility (or Generator)
Month Day Year

18. Designated Facility Owner or Operator: Certification of receipt of materials covered by the manifest except as noted in Item 17a
Printed/Typed Name: Joe Mutchal
Signature: J Mutchal
Month 7 Day 14 Year 10

GENERATOR | INT'L | TRANSPORTER | DESIGNATED FACILITY

169-BLC-O 5 11977 (Rev. 9/09)

TRANSPORTER #1

D104

NON-HAZARDOUS WASTE MANIFEST

1. Generator ID Number
2. Page 1 of 2
3. Emergency Response Phone
4. **Waste Tracking Number**

5. Generator's Name and Mailing Address
H-D Family LLC
39 Jefferson Avenue, Perinton, NY
Generator's Phone: (585) 428-6649

Generator's Site Address (if different than mailing address)

6. Transporter 1 Company Name
Silvarole Trucking

U.S. EPA ID Number

7. Transporter 2 Company Name

U.S. EPA ID Number

8. Designated Facility Name and Site Address
High Acres Landfill
425 Perinton Parkway, Fairport, NY
Facility's Phone: (585) 223-6132

U.S. EPA ID Number

	9. Waste Shipping Name and Description	10. Containers No.	10. Containers Type	11. Total Quantity	12. Unit Wt./Vol.	
	1. Waste, RCRA Non-Hazardous, Solid, N.O.S. (Pesticide impacted soil)	1	DT	21	T	
	2.					
	3.					
	4.					

13. Special Handling Instructions and Additional Information

Profile # 116321NY

14. GENERATOR'S/OFFEROR'S CERTIFICATION: I hereby declare that the contents of this consignment are fully and accurately described above by the proper shipping name, and are classified, packaged, marked and labeled/placarded, and are in all respects in proper condition for transport according to applicable international and national governmental regulations.

Generator's/Offeror's Printed/Typed Name: LaBella Associates (On behalf of Generator)
Signature: Steven [illegible]
Month 7 Day 14 Year 201

15. International Shipments ☐ Import to U.S. ☐ Export from U.S. Port of entry/exit:
Transporter Signature (for exports only): Date leaving U.S.:

16. Transporter Acknowledgment of Receipt of Materials

Transporter 1 Printed/Typed Name: ANDREW VALERIOTI
Signature: [illegible]
Month 7 Day 14 Year 201

Transporter 2 Printed/Typed Name
Signature
Month Day Year

17. Discrepancy

17a. Discrepancy Indication Space ☐ Quantity ☐ Type ☐ Residue ☐ Partial Rejection ☐ Full Rejection

Manifest Reference Number:

17b. Alternate Facility (or Generator)

U.S. EPA ID Number

Facility's Phone:

17c. Signature of Alternate Facility (or Generator)

Month Day Year

18. Designated Facility Owner or Operator: Certification of receipt of materials covered by the manifest except as noted in Item 17a

Printed/Typed Name: J Mutchler
Signature: J Mutchler
Month 7 Day 14 Year 10

GENERATOR | INT'L | TRANSPORTER | DESIGNATED FACILITY

169-BLC-O 5 11977 (Rev. 9/09)

TRANSPORTER #2

WASTE MANAGEMENT

High Acres LF
425 Perinton Pkwy
Fairport, NY, 14450
Ph: (585) 223-6132

Original
Ticket# 1093774

Customer Name LABELLAPC-116321NY LABELLA AS
Ticket Date 07/14/2016
Payment Type Credit Account
Manual Ticket#
Hauling Ticket#
Route
State Waste Code
Manifest **
Destination
PO
Profile 116321NY (PESTICIDE IMPACTED SOIL)
Generator 190-HDFAMILYPERINTON H-D FAMILY LLC

Carrier SIL SILVAROLE TRUCKING, INC.
Vehicle# D103
Container
Driver
Check#
Billing # 0006873
Gen EPA ID
Grid CELL 11

Volume

	Time	Scale	Operator	Inbound		
In	07/14/2016 08:18:40	A_Scale_1	JFRUTCHE		Gross	68120 lb
Out	07/14/2016 08:18:48		JFRUTCHE		Tare	26980 lb
					Net	41140 lb
					Tons	20.57

Comments

	Product	LD%	Qty	UOM	Rate	Fee	Amount	Origin
1	Cont Soil RCG-Tons	100	20.57	Tons				MON
2	RCR-P-Regulatory C	100		%				MON
3	EVF-P-Standard Env	100		%				MON
4	LFS4-LANDFILL FIXE	100		%				MON

Total Fees

Total Ticket

Driver's Signature _____

404WM

D103

NON-HAZARDOUS WASTE MANIFEST	1. Generator ID Number	2. Page 1 of 1	3. Emergency Response Phone	4. Waste Tracking Number

GENERATOR

5. Generator's Name and Mailing Address
H-D Family LLC
38 Jefferson Avenue, Perinton, NY
(585) 428-6649
Generator's Phone:

Generator's Site Address (if different than mailing address)

6. Transporter 1 Company Name
Silvaroli's Trucking
U.S. EPA ID Number

7. Transporter 2 Company Name
U.S. EPA ID Number

8. Designated Facility Name and Site Address
High Acres Landfill
425 Perinton Parkway, Fairport, NY
(585) 223-6137
Facility's Phone:
U.S. EPA ID Number

	9. Waste Shipping Name and Description	10. Containers No.	10. Containers Type	11. Total Quantity	12. Unit Wt./Vol.	
	1. Waste, RCRA Non-Hazardous, Solid, N.O.S. (Pesticide impacted soil)	1	DT	21	T	
	2.					
	3.					
	4.					

13. Special Handling Instructions and Additional Information

Profile # 116321NY

14. GENERATOR'S/OFFEROR'S CERTIFICATION: I hereby declare that the contents of this consignment are fully and accurately described above by the proper shipping name, and are classified, packaged, marked and labeled/placarded, and are in all respects in proper condition for transport according to applicable international and national governmental regulations.

Generator's/Offeror's Printed/Typed Name: LaBella Associates (On behalf of Generator)
Signature: [signature]
Month 7 Day 14 Year 201

INT'L

15. International Shipments ☐ Import to U.S. ☐ Export from U.S. Port of entry/exit:
Transporter Signature (for exports only): Date leaving U.S.:

TRANSPORTER

16. Transporter Acknowledgment of Receipt of Materials

Transporter 1 Printed/Typed Name: Keith Noll
Signature: [signature]
Month 7 Day 14 Year 201

Transporter 2 Printed/Typed Name
Signature
Month Day Year

DESIGNATED FACILITY

17. Discrepancy

17a. Discrepancy Indication Space ☐ Quantity ☐ Type ☐ Residue ☐ Partial Rejection ☐ Full Rejection

Manifest Reference Number:

17b. Alternate Facility (or Generator)
U.S. EPA ID Number
Facility's Phone:

17c. Signature of Alternate Facility (or Generator)
Month Day Year

18. Designated Facility Owner or Operator: Certification of receipt of materials covered by the manifest except as noted in Item 17a

Printed/Typed Name: John Fuchs
Signature: [signature]
Month 7 Day 14 Year 14

169-BLC-O 5 11977 (Rev. 9/09)

TRANSPORTER #1

D103

NON-HAZARDOUS WASTE MANIFEST

1. Generator ID Number

2. Page 1 of 1

3. Emergency Response Phone

4. Waste Tracking Number

GENERATOR

5. Generator's Name and Mailing Address
H-O Family LLC
33 Jefferson Avenue, Perinton, NY
(585) 428-6649
Generator's Phone:

Generator's Site Address (if different than mailing address)

6. Transporter 1 Company Name
Silvarole Trucking

U.S. EPA ID Number

7. Transporter 2 Company Name

U.S. EPA ID Number

8. Designated Facility Name and Site Address
High Acres Landfill
425 Perinton Parkway, Fairport, NY
Facility's Phone: (585) 223-6132

U.S. EPA ID Number

	9. Waste Shipping Name and Description	10. Containers No.	10. Containers Type	11. Total Quantity	12. Unit Wt./Vol.	
	1. Waste, RCRA Non-Hazardous, Solid, N.O.S. (Pesticide impacted soil)	1	DT	21	T	
	2.					
	3.					
	4.					

13. Special Handling Instructions and Additional Information

Profile # 116321NY

14. GENERATOR'S/OFFEROR'S CERTIFICATION: I hereby declare that the contents of this consignment are fully and accurately described above by the proper shipping name, and are classified, packaged, marked and labeled/placarded, and are in all respects in proper condition for transport according to applicable international and national governmental regulations.

Generator's/Offeror's Printed/Typed Name: LaBella Associates (On behalf of Generator)

Signature

Month 7 Day 14 Year 201

INT'L

15. International Shipments ☐ Import to U.S. ☐ Export from U.S. Port of entry/exit:

Transporter Signature (for exports only): Date leaving U.S.:

TRANSPORTER

16. Transporter Acknowledgment of Receipt of Materials

Transporter 1 Printed/Typed Name: Keith Noll

Signature

Month 7 Day 14 Year 201

Transporter 2 Printed/Typed Name

Signature

Month Day Year

DESIGNATED FACILITY

17. Discrepancy

17a. Discrepancy Indication Space ☐ Quantity ☐ Type ☐ Residue ☐ Partial Rejection ☐ Full Rejection

Manifest Reference Number:

17b. Alternate Facility (or Generator)

U.S. EPA ID Number

Facility's Phone:

17c. Signature of Alternate Facility (or Generator)

Month Day Year

18. Designated Facility Owner or Operator: Certification of receipt of materials covered by the manifest except as noted in Item 17a

Printed/Typed Name: JOHN O'MICHAL

Signature: O'MICHAL

Month Day Year

WASTE MANAGEMENT

Original
Ticket# 1093018

High Acres LF
425 Perinton Pkwy
Fairport, NY, 14450
Ph: (585) 223-6132

Customer Name LABELLAPC-116321NY LABELLA AS
Ticket Date 07/14/2016
Payment Type Credit Account
Manual Ticket#
Hauling Ticket#
Route
State Waste Code
Manifest **
Destination
PO
Profile 116321NY (PESTICIDE IMPACTED SOIL)
Generator 190-HDFAMILYPERINTON H-D FAMILY LLC

Carrier SIL SILVAROLE TRUCKING, INC.
Vehicle# D104
Container
Driver
Check#
Billing # 0006873
Gen EPA ID
Grid CELL 11

Volume

	Time	Scale	Operator
In	07/14/2016 09:06:52	A_Scale_1	JFRUTCHE
Out	07/14/2016 09:06:52		JFRUTCHE

Inbound

Gross	72900 lb
Tare	27140 lb
Net	45760 lb
Tons	22.88

Comments

	Product	LD%	Qty	UOM	Rate	Fee	Amount	Origin
1	Cont Soil RCG-Tons	100	22.88	Tons				MON
2	RCR-P-Regulatory G	100		%				MON
3	EVF-P-Standard Env	100		%				MON
4	LFS4-LANDFILL FIXE	100		%				MON

Total Fees

Total Ticket

Driver's Signature_____

404WM

D104

NON-HAZARDOUS WASTE MANIFEST	1. Generator ID Number	2. Page 1 of 1	3. Emergency Response Phone	4. Waste Tracking Number

GENERATOR

5. Generator's Name and Mailing Address
H-D Family LLC
39 Jefferson Avenue, Perinton, NY
Generator's Phone: (585) 428-6649

Generator's Site Address (if different than mailing address)

6. Transporter 1 Company Name
Silvarole Trucking

U.S. EPA ID Number

7. Transporter 2 Company Name

U.S. EPA ID Number

8. Designated Facility Name and Site Address
High Acres Landfill
425 Perinton Parkway, Fairport, NY
Facility's Phone: (585) 223-6132

U.S. EPA ID Number

	9. Waste Shipping Name and Description	10. Containers No.	10. Containers Type	11. Total Quantity	12. Unit Wt./Vol.	
	1. Waste, RCRA Non-Hazardous, Solid, N.O.S. (Pesticide impacted soil)	1	DT	21	T	
	2.					
	3.					
	4.					

13. Special Handling Instructions and Additional Information

Profile # 116321NY

14. **GENERATOR'S/OFFEROR'S CERTIFICATION:** I hereby declare that the contents of this consignment are fully and accurately described above by the proper shipping name, and are classified, packaged, marked and labeled/placarded, and are in all respects in proper condition for transport according to applicable international and national governmental regulations.

Generator's/Offeror's Printed/Typed Name: LaBella Associates (On behalf of Generator)
Signature:
Month Day Year: 7 14 201

INT'L

15. International Shipments ☐ Import to U.S. ☐ Export from U.S. Port of entry/exit:
Transporter Signature (for exports only): Date leaving U.S.:

TRANSPORTER

16. Transporter Acknowledgment of Receipt of Materials

Transporter 1 Printed/Typed Name: ANDREW VANRIOT
Signature:
Month Day Year: 7 14 201

Transporter 2 Printed/Typed Name
Signature:
Month Day Year

DESIGNATED FACILITY

17. Discrepancy

17a. Discrepancy Indication Space ☐ Quantity ☐ Type ☐ Residue ☐ Partial Rejection ☐ Full Rejection

Manifest Reference Number:

17b. Alternate Facility (or Generator)

U.S. EPA ID Number

Facility's Phone:

17c. Signature of Alternate Facility (or Generator)

Month Day Year

18. Designated Facility Owner or Operator: Certification of receipt of materials covered by the manifest except as noted in Item 17a

Printed/Typed Name: J. Mettenal
Signature: J. Mettenal
Month Day Year: 7 14 10

169-BLC-O 5 11977 (Rev. 9/09)

TRANSPORTER #1

D104

NON-HAZARDOUS WASTE MANIFEST	1. Generator ID Number	2. Page 1 of 1	3. Emergency Response Phone	4. Waste Tracking Number

GENERATOR

5. Generator's Name and Mailing Address
H-D Family LLC
33 Jefferson Avenue, Perinton, NY
Generator's Phone: (585) 629-6649

Generator's Site Address (if different than mailing address)

6. Transporter 1 Company Name
Silvarole Trucking

U.S. EPA ID Number

7. Transporter 2 Company Name

U.S. EPA ID Number

8. Designated Facility Name and Site Address
High Acres Landfill
425 Perinton Parkway, Fairport, NY
Facility's Phone: (585) 223-6132

U.S. EPA ID Number

	9. Waste Shipping Name and Description	10. Containers No.	10. Containers Type	11. Total Quantity	12. Unit Wt./Vol.	
	1. Waste, RCRA Non-Hazardous, Solid, N.O.S. (Pesticide impacted soil)	1	DT	21	T	
	2.					
	3.					
	4.					

13. Special Handling Instructions and Additional Information
Profile # 116321NY

14. **GENERATOR'S/OFFEROR'S CERTIFICATION:** I hereby declare that the contents of this consignment are fully and accurately described above by the proper shipping name, and are classified, packaged, marked and labeled/placarded, and are in all respects in proper condition for transport according to applicable international and national governmental regulations.

Generator's/Offeror's Printed/Typed Name: LaBella Associates (On behalf of Generator) | Signature | Month 7 | Day 14 | Year 201

INT'L

15. International Shipments ☐ Import to U.S. ☐ Export from U.S. Port of entry/exit:
Transporter Signature (for exports only): Date leaving U.S.:

TRANSPORTER

16. Transporter Acknowledgment of Receipt of Materials

Transporter 1 Printed/Typed Name: ANDREW VANBRIOT | Signature | Month 7 | Day 14 | Year 201

Transporter 2 Printed/Typed Name | Signature | Month | Day | Year

DESIGNATED FACILITY

17. Discrepancy

17a. Discrepancy Indication Space ☐ Quantity ☐ Type ☐ Residue ☐ Partial Rejection ☐ Full Rejection

Manifest Reference Number:

17b. Alternate Facility (or Generator)

U.S. EPA ID Number

Facility's Phone:

17c. Signature of Alternate Facility (or Generator) | Month | Day | Year

18. Designated Facility Owner or Operator: Certification of receipt of materials covered by the manifest except as noted in Item 17a

Printed/Typed Name: J. Mitchell | Signature: J. Mitchell | Month 7 | Day 14 | Year 2014

WASTE MANAGEMENT

High Acres LF
425 Perinton Pkwy
Fairport, NY, 14450
Ph: (585) 223-6132

Original
Ticket# 1093827

Customer Name LABELLAPC-116321NY LABELLA AS
Ticket Date 07/14/2016
Payment Type Credit Account
Manual Ticket#
Hauling Ticket#
Route -
State Waste Code
Manifest **
Destination
PO
Profile 116321NY (PESTICIDE IMPACTED SOIL)
Generator 190-HDFAMILYPERINTON H-D FAMILY LLC

Carrier SIL SILVAROLE TRUCKING, INC.
Vehicle# D103
Volume
Container
Driver
Check#
Billing # 0006873
Gen EPA ID
Grid CELL 11

	Time	Scale	Operator	Inbound		
In	07/14/2016 09:12:51	A_Scale_1	JFRUTCHE		Gross	71440 lb
Out	07/14/2016 09:12:51		JFRUTCHE		Tare	26980 lb
					Net	44460 lb
					Tons	22.23

Comments

	Product	LD%	Qty	UOM	Rate	Fee	Amount	Origin
1	Cont Soil RCG-Tons	100	22.23	Tons				MON
2	RCR-P-Regulatory C	100		%				MON
3	EVF-P-Standard Env	100		%				MON
4	LFS4-LANDFILL FIXE	100		%				MON

Total Fees
Total Ticket

Driver's Signature_____

404WM

D103

NON-HAZARDOUS WASTE MANIFEST	1. Generator ID Number	2. Page 1 of	3. Emergency Response Phone	4. Waste Tracking Number

GENERATOR

5. Generator's Name and Mailing Address

H-D Family LLC
39 Jefferson Avenue, Perinton, NY

Generator's Phone: (585) 428-6649

Generator's Site Address (if different than mailing address)

6. Transporter 1 Company Name: Silvarole Trucking — U.S. EPA ID Number

7. Transporter 2 Company Name — U.S. EPA ID Number

8. Designated Facility Name and Site Address — U.S. EPA ID Number

High Acres Landfill
425 Perinton Parkway, Fairport, NY

Facility's Phone: (585) 223-6132

	9. Waste Shipping Name and Description	10. Containers No.	10. Containers Type	11. Total Quantity	12. Unit Wt./Vol.	
1.	Waste, RCRA Non-Hazardous, Solid, N.O.S. (Pesticide impacted soil)	1	DT	21	T	
2.						
3.						
4.						

13. Special Handling Instructions and Additional Information

Profile # 116321NY

14. GENERATOR'S/OFFEROR'S CERTIFICATION: I hereby declare that the contents of this consignment are fully and accurately described above by the proper shipping name, and are classified, packaged, marked and labeled/placarded, and are in all respects in proper condition for transport according to applicable international and national governmental regulations.

Generator's/Offeror's Printed/Typed Name: LaBella Associates (On behalf of Generator) — Signature — Month 7 Day 14 Year 201

INT'L

15. International Shipments ☐ Import to U.S. ☐ Export from U.S. Port of entry/exit:

Transporter Signature (for exports only): Date leaving U.S.:

TRANSPORTER

16. Transporter Acknowledgment of Receipt of Materials

Transporter 1 Printed/Typed Name: Keith Noll — Signature — Month 7 Day 14 Year 201

Transporter 2 Printed/Typed Name — Signature — Month Day Year

DESIGNATED FACILITY

17. Discrepancy

17a. Discrepancy Indication Space ☐ Quantity ☐ Type ☐ Residue ☐ Partial Rejection ☐ Full Rejection

Manifest Reference Number:

17b. Alternate Facility (or Generator) — U.S. EPA ID Number

Facility's Phone:

17c. Signature of Alternate Facility (or Generator) — Month Day Year

18. Designated Facility Owner or Operator: Certification of receipt of materials covered by the manifest except as noted in Item 17a

Printed/Typed Name: Jason Mutchler — Signature — Month 7 Day 14 Year 16

TRANSPORTER #1

169-BLC-O 5 11977 (Rev. 9/09)

DIC

NON-HAZARDOUS WASTE MANIFEST

1. Generator ID Number | 2. Page 1 of | 3. Emergency Response Phone | **4. Waste Tracking Number**

5. Generator's Name and Mailing Address
H-D Family LLC
35 Jefferson Avenue, Perinton, NY
Generator's Phone: (585) 428-8649

Generator's Site Address (if different than mailing address)

6. Transporter 1 Company Name
Silvarole Trucking

U.S. EPA ID Number

7. Transporter 2 Company Name

U.S. EPA ID Number

8. Designated Facility Name and Site Address
High Acres Landfill
425 Perinton Parkway, Fairport, NY
Facility's Phone: (585) 223-6132

U.S. EPA ID Number

	9. Waste Shipping Name and Description	10. Containers No.	10. Containers Type	11. Total Quantity	12. Unit Wt./Vol.	
	1. Waste, RCRA Non-Hazardous, Solid, N.O.S. (Pesticide impacted soil)	1	DT	21	T	
	2.					
	3.					
	4.					

13. Special Handling Instructions and Additional Information
Profile # 116321NY

14. GENERATOR'S/OFFEROR'S CERTIFICATION: I hereby declare that the contents of this consignment are fully and accurately described above by the proper shipping name, and are classified, packaged, marked and labeled/placarded, and are in all respects in proper condition for transport according to applicable international and national governmental regulations.

Generator's/Offeror's Printed/Typed Name: LaBella Associates (On behalf of Generator)
Signature:
Month 7 Day 11 Year 201

15. International Shipments ☐ Import to U.S. ☐ Export from U.S. Port of entry/exit:
Transporter Signature (for exports only): Date leaving U.S.:

16. Transporter Acknowledgment of Receipt of Materials

Transporter 1 Printed/Typed Name: Keith Noll
Signature: Keith Noll
Month 7 Day 11 Year 201

Transporter 2 Printed/Typed Name
Signature
Month Day Year

17. Discrepancy

17a. Discrepancy Indication Space ☐ Quantity ☐ Type ☐ Residue ☐ Partial Rejection ☐ Full Rejection

Manifest Reference Number:

17b. Alternate Facility (or Generator)

U.S. EPA ID Number

Facility's Phone:

17c. Signature of Alternate Facility (or Generator)
Month Day Year

18. Designated Facility Owner or Operator: Certification of receipt of materials covered by the manifest except as noted in Item 17a

Printed/Typed Name: Jason Hilaal
Signature: Jason Hilaal
Month 7 Day 18 Year 10

GENERATOR | INT'L | TRANSPORTER | DESIGNATED FACILITY

WASTE MANAGEMENT

High Acres LF
425 Perinton Pkwy
Fairport, NY, 14450
Ph: (585) 223-6132

Original
Ticket# 1093841

Customer Name LABELLAPC-116321NY LABELLA AS
Ticket Date 07/14/2016
Payment Type Credit Account
Manual Ticket#
Hauling Ticket#
Route
State Waste Code
Manifest **
Destination
PO
Profile 116321NY (PESTICIDE IMPACTED SOIL)
Generator 190-HDFAMILYPERINTON H-D FAMILY LLC

Carrier SIL SILVAROLE TRUCKING, INC.
Vehicle# D104
Container
Driver
Check#
Billing # 0006873
Gen EPA ID
Grid CELL 11

Volume

	Time	Scale	Operator	Inbound		
In	07/14/2016 10:00:41	A_Scale_1	JFRUTCHE		Gross	83420 lb
Out	07/14/2016 10:00:41		JFRUTCHE		Tare	27140 lb
					Net	56280 lb
					Tons	28.14

Comments

	Product	LD%	Qty	UOM	Rate	Fee	Amount	Origin
1	Cont Soil RCB-Tons	100	28.14	Tons				MON
2	RCR-P-Regulatory C	100		%				MON
3	EVF-P-Standard Env	100		%				MON
4	LFS4-LANDFILL FIXE	100		%				MON

Total Fees

Total Ticket

Driver's Signature_____

404WM

D104

NON-HAZARDOUS WASTE MANIFEST

1. Generator ID Number
2. Page 1 of 1
3. Emergency Response Phone
4. Waste Tracking Number

5. Generator's Name and Mailing Address
H-D Family LLC
39 Jefferson Avenue, Perinton, NY
(585) 428-6649

Generator's Site Address (if different than mailing address)

Generator's Phone:

6. Transporter 1 Company Name
Silvarole Trucking

U.S. EPA ID Number

7. Transporter 2 Company Name

U.S. EPA ID Number

8. Designated Facility Name and Site Address
High Acres Landfill
425 Perinton Parkway, Fairport, NY
(585) 223-6132

U.S. EPA ID Number

Facility's Phone:

	9. Waste Shipping Name and Description	10. Containers No.	10. Containers Type	11. Total Quantity	12. Unit Wt./Vol.	
	1. Waste, RCRA Non-Hazardous, Solid, N.O.S. (Pesticide impacted soil)	1	DT	21	T	
	2.					
	3.					
	4.					

13. Special Handling Instructions and Additional Information

Profile # 116321NY

14. GENERATOR'S/OFFEROR'S CERTIFICATION: I hereby declare that the contents of this consignment are fully and accurately described above by the proper shipping name, and are classified, packaged, marked and labeled/placarded, and are in all respects in proper condition for transport according to applicable international and national governmental regulations.

Generator's/Offeror's Printed/Typed Name: LaBella Associates (On behalf of Generator)

Signature

Month 7 Day 14 Year 201

INT'L

15. International Shipments ☐ Import to U.S. ☐ Export from U.S. Port of entry/exit:

Date leaving U.S.:

Transporter Signature (for exports only):

TRANSPORTER

16. Transporter Acknowledgment of Receipt of Materials

Transporter 1 Printed/Typed Name: ANDREW VALERIOTI

Signature

Month 7 Day 13 Year 201

Transporter 2 Printed/Typed Name

Signature

Month Day Year

DESIGNATED FACILITY

17. Discrepancy

17a. Discrepancy Indication Space ☐ Quantity ☐ Type ☐ Residue ☐ Partial Rejection ☐ Full Rejection

Manifest Reference Number:

U.S. EPA ID Number

17b. Alternate Facility (or Generator)

Facility's Phone:

17c. Signature of Alternate Facility (or Generator)

Month Day Year

18. Designated Facility Owner or Operator: Certification of receipt of materials covered by the manifest except as noted in Item 17a

Printed/Typed Name: Jason Fuetda

Signature

Month 7 Day 14 Year 2016

TRANSPORTER #1

169-BLC-O 5 11977 (Rev. 9/09)

DIC4

NON-HAZARDOUS WASTE MANIFEST	1. Generator ID Number	2. Page 1 of 1	3. Emergency Response Phone	4. Waste Tracking Number

GENERATOR

5. Generator's Name and Mailing Address
H-D Family LLC
35 Jefferson Avenue, Fairmon, NY
(585) 428-6649
Generator's Phone:

Generator's Site Address (if different than mailing address)

6. Transporter 1 Company Name
Silvaggio Trucking
U.S. EPA ID Number

7. Transporter 2 Company Name
U.S. EPA ID Number

8. Designated Facility Name and Site Address
High Acres Landfill
425 Perinton Parkway, Fairport, NY
(585) 223-6132
Facility's Phone:
U.S. EPA ID Number

	9. Waste Shipping Name and Description	10. Containers No.	10. Containers Type	11. Total Quantity	12. Unit Wt./Vol.	
	1. Waste, RCRA Non-Hazardous, Solid, N.O.S. (Pesticide impacted soil)	1	DT	21	T	
	2.					
	3.					
	4.					

13. Special Handling Instructions and Additional Information
Profile # 116321NY

14. **GENERATOR'S/OFFEROR'S CERTIFICATION:** I hereby declare that the contents of this consignment are fully and accurately described above by the proper shipping name, and are classified, packaged, marked and labeled/placarded, and are in all respects in proper condition for transport according to applicable international and national governmental regulations.

Generator's/Offeror's Printed/Typed Name: LaBella Associates (On behalf of Generator)
Signature:
Month 7 Day 14 Year 201

INT'L

15. International Shipments ☐ Import to U.S. ☐ Export from U.S.
Port of entry/exit:
Transporter Signature (for exports only):
Date leaving U.S.:

TRANSPORTER

16. Transporter Acknowledgment of Receipt of Materials

Transporter 1 Printed/Typed Name: ANDREW VALERIOTI
Signature:
Month 7 Day 14 Year 201

Transporter 2 Printed/Typed Name
Signature:
Month Day Year

DESIGNATED FACILITY

17. Discrepancy

17a. Discrepancy Indication Space ☐ Quantity ☐ Type ☐ Residue ☐ Partial Rejection ☐ Full Rejection

Manifest Reference Number:

17b. Alternate Facility (or Generator)
U.S. EPA ID Number
Facility's Phone:

17c. Signature of Alternate Facility (or Generator)
Month Day Year

18. Designated Facility Owner or Operator: Certification of receipt of materials covered by the manifest except as noted in Item 17a

Printed/Typed Name: [illegible]
Signature: [illegible]
Month 7 Day 14 Year 16

169-BLC-O 5 11977 (Rev. 9/09)

TRANSPORTER #2

WASTE MANAGEMENT

High Acres LF
425 Perinton Pkwy
Fairport, NY, 14450
Ph: (585) 223-6132

Original
Ticket# 1093047

Customer Name LABELLAPC-116321NY LABELLA AS
Ticket Date 07/14/2016
Payment Type Credit Account
Manual Ticket#
Hauling Ticket#
Route
State Waste Code
Manifest **
Destination
PO

Carrier SIL SILVAROLE TRUCKING, INC.
Vehicle# D103
Volume
Container
Driver
Check#
Billing # 0006873
Gen EPA ID
Grid CELL 11

Profile - 116321NY (PESTICIDE IMPACTED SOIL)
Generator 190-HDFAMILYPERINTON H-D FAMILY LLC

	Time	Scale	Operator	Inbound		
In	07/14/2016 10:12:49	A_Scale_1	JFRUTCHE		Gross	68540 lb
Out	07/14/2016 10:12:49		JFRUTCHE		Tare	26980 lb
					Net	41560 lb
					Tons	20.78

Comments

	Product	LD%	Qty	UOM	Rate	Fee	Amount	Origin
1	Cont Soil RCG-Tons	100	20.78	Tons				MON
2	RCR-P-Regulatory C	100		%				
3	EVF-P-Standard Env	100		%				
4	LFS4-LANDFILL FIXE	100		%				

Total Fees

Total Ticket

Driver's Signature_____

404WM

D103

NON-HAZARDOUS WASTE MANIFEST	1. Generator ID Number	2. Page 1 of 1	3. Emergency Response Phone	4. Waste Tracking Number

GENERATOR

5. Generator's Name and Mailing Address
H-D Family LLC
39 Jefferson Avenue, Perinton, NY
Generator's Phone: (585) 428-6649

Generator's Site Address (if different than mailing address)

6. Transporter 1 Company Name
Silvamole Trucking
U.S. EPA ID Number

7. Transporter 2 Company Name
U.S. EPA ID Number

8. Designated Facility Name and Site Address
High Acres Landfill
425 Perinton Parkway, Fairport, NY
Facility's Phone: (585) 223-6132
U.S. EPA ID Number

	9. Waste Shipping Name and Description	10. Containers No.	10. Containers Type	11. Total Quantity	12. Unit Wt./Vol.	
1.	Waste, RCRA Non-Hazardous, Solid, N.O.S. (Pesticide impacted soil)	1	DT	21	T	
2.						
3.						
4.						

13. Special Handling Instructions and Additional Information
Profile # 116321NY

14. **GENERATOR'S/OFFEROR'S CERTIFICATION:** I hereby declare that the contents of this consignment are fully and accurately described above by the proper shipping name, and are classified, packaged, marked and labeled/placarded, and are in all respects in proper condition for transport according to applicable international and national governmental regulations.

Generator's/Offeror's Printed/Typed Name: LaBella Associates (On behalf of Generator)
Signature:
Month 7 Day 14 Year 201

INT'L

15. International Shipments ☐ Import to U.S. ☐ Export from U.S. Port of entry/exit:
Transporter Signature (for exports only): Date leaving U.S.:

TRANSPORTER

16. Transporter Acknowledgment of Receipt of Materials
Transporter 1 Printed/Typed Name: Keith Noll
Signature:
Month 7 Day 14 Year 201

Transporter 2 Printed/Typed Name
Signature:
Month Day Year

DESIGNATED FACILITY

17. Discrepancy
17a. Discrepancy Indication Space ☐ Quantity ☐ Type ☐ Residue ☐ Partial Rejection ☐ Full Rejection
Manifest Reference Number:
U.S. EPA ID Number

17b. Alternate Facility (or Generator)
Facility's Phone:
Month Day Year

17c. Signature of Alternate Facility (or Generator)

18. Designated Facility Owner or Operator: Certification of receipt of materials covered by the manifest except as noted in Item 17a
Printed/Typed Name: J. Mettchal
Signature: J. Mettchal
Month 7 Day 14 Year 16

TRANSPORTER #1

169-BLC-O 5 11977 (Rev. 9/09)

L103

NON HAZARDOUS WASTE MANIFEST	1. Generator ID Number	2. Page 1 of 1	3. Emergency Response Phone	4. Waste Tracking Number

GENERATOR

5. Generator's Name and Mailing Address
H-D Family LLC
39 Jefferson Avenue, Perinton, NY
Generator's Phone: (585) 428-6649

Generator's Site Address (if different than mailing address)

6. Transporter 1 Company Name
Silvarole Trucking

U.S. EPA ID Number

7. Transporter 2 Company Name

U.S. EPA ID Number

8. Designated Facility Name and Site Address
High Acres Landfill
425 Fairton Parkway, Fairport, NY
Facility's Phone: (585) 223-6132

U.S. EPA ID Number

	9. Waste Shipping Name and Description	10. Containers No.	10. Containers Type	11. Total Quantity	12. Unit Wt./Vol.	
1.	Waste, RCRA Non-Hazardous, Solid, N.O.S. (Pesticide impacted soil)	1	DT	21	T	
2.						
3.						
4.						

13. Special Handling Instructions and Additional Information
Profile # 116321NY

14. GENERATOR'S/OFFEROR'S CERTIFICATION: I hereby declare that the contents of this consignment are fully and accurately described above by the proper shipping name, and are classified, packaged, marked and labeled/placarded, and are in all respects in proper condition for transport according to applicable international and national governmental regulations.

Generator's/Offeror's Printed/Typed Name: LaBella Associates (On behalf of Generator) | Signature | Month 7 | Day 14 | Year 201

INT'L

15. International Shipments ☐ Import to U.S. ☐ Export from U.S. Port of entry/exit:
Transporter Signature (for exports only): Date leaving U.S.:

TRANSPORTER

16. Transporter Acknowledgment of Receipt of Materials

Transporter 1 Printed/Typed Name: Keith Noll | Signature | Month 7 | Day 14 | Year 201

Transporter 2 Printed/Typed Name | Signature | Month | Day | Year

DESIGNATED FACILITY

17. Discrepancy

17a. Discrepancy Indication Space ☐ Quantity ☐ Type ☐ Residue ☐ Partial Rejection ☐ Full Rejection

Manifest Reference Number:

17b. Alternate Facility (or Generator) | U.S. EPA ID Number
Facility's Phone:

17c. Signature of Alternate Facility (or Generator) | Month | Day | Year

18. Designated Facility Owner or Operator: Certification of receipt of materials covered by the manifest except as noted in Item 17a

Printed/Typed Name: Michael | Signature: Michael | Month 7 | Day 14 | Year 2016

169-BLC-O 5 11977 (Rev. 9/09)

TRANSPORTER #2

WASTE MANAGEMENT

High Acres LF
425 Perinton Pkwy
Fairport, NY, 14450
Ph: (585) 223-6132

Original
Ticket# 1093871

Customer Name LABELLAPC-116321NY LABELLA AS
Ticket Date 07/14/2016
Payment Type Credit Account
Manual Ticket#
Hauling Ticket#
Route
State Waste Code
Manifest **
Destination
PO
Profile 116321NY (PESTICIDE IMPACTED SOIL)
Generator 190-HDFAMILYPERINTON H-D FAMILY LLC

Carrier SIL SILVAROLE TRUCKING, INC.
Vehicle# S123
Volume
Container
Driver
Check#
Billing # 0006873
Gen EPA ID
Grid CELL 11

	Time	Scale	Operator
In	07/14/2016 10:41:12	A_Scale_1	JFRUTCHE
Out	07/14/2016 11:00:19	B_Scale_2	JFRUTCHE

Inbound

Gross	111420 lb
Tare	39520 lb
Net	71900 lb
Tons	35.95

Comments

	Product	LD%	Qty	UOM	Rate	Fee	Amount	Origin
1	Cont Soil RCG-Tons	100	35.95	Tons				MON
2	RCR-P-Regulatory C	100		%				MON
3	EVF-P-Standard Env	100		%				MON
4	LFS4-LANDFILL FIXE	100		%				MON

Total Fees

Total Ticket

Driver's Signature _____

404WM

S123

NON-HAZARDOUS WASTE MANIFEST	1. Generator ID Number	2. Page 1 of 1	3. Emergency Response Phone	4. Waste Tracking Number

GENERATOR

5. Generator's Name and Mailing Address
H-D Family LLC
39 Jefferson Avenue, Perinton, NY
Generator's Phone: (585) 628-6649

Generator's Site Address (if different than mailing address)

6. Transporter 1 Company Name
Silvarole Trucking

U.S. EPA ID Number

7. Transporter 2 Company Name

U.S. EPA ID Number

8. Designated Facility Name and Site Address
High Acres Landfill
425 Perinton Parkway, Fairport, NY
Facility's Phone: (585) 223-6132

U.S. EPA ID Number

	9. Waste Shipping Name and Description	10. Containers No.	10. Containers Type	11. Total Quantity	12. Unit Wt./Vol.	
	1. Waste, RCRA Non-Hazardous, Solid, N.O.S. (Pesticide impacted soil)	1	DT	21	T	
	2.					
	3.					
	4.					

13. Special Handling Instructions and Additional Information

Profile # 116321NY

14. **GENERATOR'S/OFFEROR'S CERTIFICATION:** I hereby declare that the contents of this consignment are fully and accurately described above by the proper shipping name, and are classified, packaged, marked and labeled/placarded, and are in all respects in proper condition for transport according to applicable international and national governmental regulations.

Generator's/Offeror's Printed/Typed Name: LaBella Associates (On behalf of Generator)
Signature: Autumn Rp
Month 7 Day 14 Year 201

INT'L

15. International Shipments ☐ Import to U.S. ☐ Export from U.S. Port of entry/exit:
Transporter Signature (for exports only): Date leaving U.S.:

TRANSPORTER

16. Transporter Acknowledgment of Receipt of Materials

Transporter 1 Printed/Typed Name: Brian J. Blaubt
Signature: B. J. Blaubt
Month 7 Day 14 Year 201

Transporter 2 Printed/Typed Name
Signature
Month Day Year

DESIGNATED FACILITY

17. Discrepancy

17a. Discrepancy Indication Space ☐ Quantity ☐ Type ☐ Residue ☐ Partial Rejection ☐ Full Rejection

Manifest Reference Number:

17b. Alternate Facility (or Generator)

U.S. EPA ID Number

Facility's Phone:

17c. Signature of Alternate Facility (or Generator)

Month Day Year

18. Designated Facility Owner or Operator: Certification of receipt of materials covered by the manifest except as noted in Item 17a

Printed/Typed Name: Jocelyn Fruetcha
Signature: J. Fruetcha
Month 7 Day 14 Year 16

SD2

NON-HAZARDOUS WASTE MANIFEST	1. Generator ID Number	2. Page 1 of 1	3. Emergency Response Phone	4. Waste Tracking Number

GENERATOR

5. Generator's Name and Mailing Address
H-O Family LLC
39 Jefferson Avenue, Perinton, NY
Generator's Phone: (585) 428-6649

Generator's Site Address (if different than mailing address)

6. Transporter 1 Company Name
Silvarole Trucking

U.S. EPA ID Number

7. Transporter 2 Company Name

U.S. EPA ID Number

8. Designated Facility Name and Site Address
High Acres Landfill
425 Perinton Parkway, Fairport, NY
Facility's Phone: (585) 223-6132

U.S. EPA ID Number

	9. Waste Shipping Name and Description	10. Containers No.	10. Containers Type	11. Total Quantity	12. Unit Wt./Vol.	
	1. Waste, RCRA Non-Hazardous, Solid, N.O.S. (Pesticide impacted soil)	1	DT	21	T	
	2.					
	3.					
	4.					

13. Special Handling Instructions and Additional Information

Profile # 116321NY

14. **GENERATOR'S/OFFEROR'S CERTIFICATION:** I hereby declare that the contents of this consignment are fully and accurately described above by the proper shipping name, and are classified, packaged, marked and labeled/placarded, and are in all respects in proper condition for transport according to applicable international and national governmental regulations.

Generator's/Offeror's Printed/Typed Name: LaBella Associates (On behalf of Generator)
Signature: Autumn Rp
Month 7 Day 14 Year 201

INT'L

15. International Shipments ☐ Import to U.S. ☐ Export from U.S. Port of entry/exit:
Transporter Signature (for exports only): Date leaving U.S.:

TRANSPORTER

16. Transporter Acknowledgment of Receipt of Materials

Transporter 1 Printed/Typed Name: Brian J. Bleight
Signature: [signature]
Month 7 Day 14 Year 201

Transporter 2 Printed/Typed Name
Signature
Month Day Year

DESIGNATED FACILITY

17. Discrepancy

17a. Discrepancy Indication Space ☐ Quantity ☐ Type ☐ Residue ☐ Partial Rejection ☐ Full Rejection

Manifest Reference Number:

17b. Alternate Facility (or Generator)

U.S. EPA ID Number

Facility's Phone:

17c. Signature of Alternate Facility (or Generator)

Month Day Year

18. Designated Facility Owner or Operator: Certification of receipt of materials covered by the manifest except as noted in Item 17a

Printed/Typed Name: [illegible]
Signature: [illegible]
Month 7 Day 14 Year 16

MANAGEMENT

Original
Ticket# 1093899

High Acres LF
425 Perinton Pkwy
Fairport, NY, 14450
Ph: (585) 223-6132

mer Name LABELLAPC-116321NY LABELLA AS Carrier SIL SILVAROLE TRUCKING, INC.
t Date 07/14/2016 Vehicle# D104 Volume
ent Type Credit Account Container
al Ticket# Driver
ing Ticket# Check#
Billing # 0006873
Gen EPA ID
Grid CELL 11
te Waste Code
ifest **
tination
ofile 116321NY (PESTICIDE IMPACTED SOIL)
nerator 190-HDFAMILYPERINTON H-D FAMILY LLC

			Inbound	Gross	82220 lb
				Tare	27140 lb
				Net	55080 lb
				Tons	27.54

	Time	Scale	Operator
n	07/14/2016 10:55:42	A_Scale_1	JFRUTCHE
ut	07/14/2016 10:55:42		JFRUTCHE

Comments

	Product	LD%	Qty	UOM	Rate	Fee	Amount	Origin
1	Cont Soil RCG-Tons	100	27.54	Tons				MON
2	RCR-P-Regulatory C	100		%				MON
3	EVF-P-Standard Env	100		%				MON
4	LFS4-LANDFILL FIXE	100		%				MON

Total Fees

Total Ticket

Driver's Signature

404WM

D104

NON-HAZARDOUS WASTE MANIFEST	1. Generator ID Number	2. Page 1 of 1	3. Emergency Response Phone	4. Waste Tracking Number

GENERATOR

5. Generator's Name and Mailing Address
H-D Family LLC
33 Jefferson Avenue, Perinton, NY
Generator's Phone: (585) 428-6649

Generator's Site Address (if different than mailing address)

6. Transporter 1 Company Name: Silvarole Trucking — U.S. EPA ID Number

7. Transporter 2 Company Name — U.S. EPA ID Number

8. Designated Facility Name and Site Address
High Acres Landfill
425 Perinton Parkway, Fairport, NY
Facility's Phone: (585) 223-6132

U.S. EPA ID Number

	9. Waste Shipping Name and Description	10. Containers No.	10. Containers Type	11. Total Quantity	12. Unit Wt./Vol.	
	1. Waste, RCRA Non-Hazardous, Solid, N.O.S. (Pesticide impacted soil)	1	DT	21	T	
	2.					
	3.					
	4.					

13. Special Handling Instructions and Additional Information

Profile # 116321NY

14. GENERATOR'S/OFFEROR'S CERTIFICATION: I hereby declare that the contents of this consignment are fully and accurately described above by the proper shipping name, and are classified, packaged, marked and labeled/placarded, and are in all respects in proper condition for transport according to applicable international and national governmental regulations.

Generator's/Offeror's Printed/Typed Name: LaBella Associates (On behalf of Generator) — Signature: [signature] — Month 7 Day 14 Year 201

INT'L

15. International Shipments ☐ Import to U.S. ☐ Export from U.S. Port of entry/exit:
Transporter Signature (for exports only): Date leaving U.S.:

TRANSPORTER

16. Transporter Acknowledgment of Receipt of Materials

Transporter 1 Printed/Typed Name: ANDREW VARRIOTI — Signature: [signature] — Month 7 Day ~~13~~ 14 Year 201

Transporter 2 Printed/Typed Name — Signature — Month — Day — Year

DESIGNATED FACILITY

17. Discrepancy

17a. Discrepancy Indication Space ☐ Quantity ☐ Type ☐ Residue ☐ Partial Rejection ☐ Full Rejection

Manifest Reference Number:

17b. Alternate Facility (or Generator) — U.S. EPA ID Number

Facility's Phone:

17c. Signature of Alternate Facility (or Generator) — Month — Day — Year

18. Designated Facility Owner or Operator: Certification of receipt of materials covered by the manifest except as noted in Item 17a

Printed/Typed Name: Jaime Fritchal — Signature: J Fritchal — Month 7 Day 14 Year 14

D104

NON-HAZARDOUS WASTE MANIFEST	1. Generator ID Number	2. Page 1 of 1	3. Emergency Response Phone	4. Waste Tracking Number

GENERATOR

5. Generator's Name and Mailing Address
H-D Family LLC
39 Jefferson Avenue, Perinton, NY
Generator's Phone: (585) 428-6649

Generator's Site Address (if different than mailing address)

6. Transporter 1 Company Name: Silvardo's Trucking — U.S. EPA ID Number

7. Transporter 2 Company Name — U.S. EPA ID Number

8. Designated Facility Name and Site Address
High Acres Landfill
425 Perinton Parkway, Fairport, NY
Facility's Phone: (585) 223-6132

U.S. EPA ID Number

	9. Waste Shipping Name and Description	10. Containers No.	10. Containers Type	11. Total Quantity	12. Unit Wt./Vol.	
1.	Waste, RCRA Non-Hazardous, Solid, N.O.S. (Pesticide impacted soil)	1	DT	21	T	
2.						
3.						
4.						

13. Special Handling Instructions and Additional Information
Profile # 116331NY

14. GENERATOR'S/OFFEROR'S CERTIFICATION: I hereby declare that the contents of this consignment are fully and accurately described above by the proper shipping name, and are classified, packaged, marked and labeled/placarded, and are in all respects in proper condition for transport according to applicable international and national governmental regulations.

Generator's/Offeror's Printed/Typed Name: LaBella Associates (On behalf of Generator) — Signature: [signature] — Month 7 Day 14 Year 201

TRANSPORTER / INT'L

15. International Shipments ☐ Import to U.S. ☐ Export from U.S. Port of entry/exit:
Transporter Signature (for exports only): Date leaving U.S.:

16. Transporter Acknowledgment of Receipt of Materials

Transporter 1 Printed/Typed Name: ANDREW VALERIOTI — Signature: [signature] — Month 7 Day ~~13~~ 14 Year 201

Transporter 2 Printed/Typed Name — Signature — Month — Day — Year

DESIGNATED FACILITY

17. Discrepancy

17a. Discrepancy Indication Space ☐ Quantity ☐ Type ☐ Residue ☐ Partial Rejection ☐ Full Rejection

Manifest Reference Number:

17b. Alternate Facility (or Generator) — U.S. EPA ID Number
Facility's Phone:

17c. Signature of Alternate Facility (or Generator) — Month — Day — Year

18. Designated Facility Owner or Operator: Certification of receipt of materials covered by the manifest except as noted in Item 17a

Printed/Typed Name: Jacob Dulchal — Signature: Jacob Dulchal — Month 7 Day 14 Year 14

169-BLC-O 5 11977 (Rev. 9/09)

TRANSPORTER #2

WASTE MANAGEMENT

High Acres LF
425 Perinton Pkwy
Fairport, NY, 14450
Ph: (585) 223-6132

Original
Ticket# 1093905

Customer Name LABELLAPC-116321NY LABELLA AS
Ticket Date 07/14/2016
Payment Type Credit Account
Manual Ticket#
Hauling Ticket#
Route
State Waste Code
Manifest **
Destination
PO
Profile 116321NY (PESTICIDE IMPACTED SOIL)
Generator 190-WDFAMILYPERINTON H-D FAMILY LLC

Carrier SIL SILVAROLE TRUCKING, INC.
Vehicle# D103
Volume
Container
Driver
Check#
Billing # 0006873
Gen EPA ID
Grid CELL 11

	Time	Scale	Operator
In	07/14/2016 11:02:39	A_Scale_1	JFRUTCHE
Out	07/14/2016 11:02:39		JFRUTCHE

Inbound

Gross	79360 lb
Tare	26980 lb
Net	52380 lb
Tons	26.19

Comments

	Product	LD%	Qty	UOM	Rate	Fee	Amount	Origin
1	Cont Soil RCG-Tons	100	26.19	Tons				MON
2	RCR-P-Regulatory C	100		%				MON
3	EVF-P-Standard Env	100		%				MON
4	LFS4-LANDFILL FIXE	100		%				MON

Total Fees

Total Ticket

Driver's Signature_____

404WM

D103

NON-HAZARDOUS WASTE MANIFEST

1. Generator ID Number

2. Page 1 of 1

3. Emergency Response Phone

4. Waste Tracking Number

GENERATOR

5. Generator's Name and Mailing Address
H-D Family LLC
39 Jefferson Avenue, Perinton, NY
Generator's Phone: (585) 428-6649

Generator's Site Address (if different than mailing address)

6. Transporter 1 Company Name
Silvarole Trucking

U.S. EPA ID Number

7. Transporter 2 Company Name

U.S. EPA ID Number

8. Designated Facility Name and Site Address
High Acres Landfill
625 Perinton Parkway, Fairport, NY
Facility's Phone: (585) 223-6132

U.S. EPA ID Number

	9. Waste Shipping Name and Description	10. Containers No.	10. Containers Type	11. Total Quantity	12. Unit Wt./Vol.	
	1. Waste, RCRA Non-Hazardous, Solid, N.O.S. (Pesticide impacted soil)	1	DT	21	T	
	2.					
	3.					
	4.					

13. Special Handling Instructions and Additional Information

Profile # 116321NY

14. GENERATOR'S/OFFEROR'S CERTIFICATION: I hereby declare that the contents of this consignment are fully and accurately described above by the proper shipping name, and are classified, packaged, marked and labeled/placarded, and are in all respects in proper condition for transport according to applicable international and national governmental regulations.

Generator's/Offeror's Printed/Typed Name: LaDella Associates (On behalf of Generator)
Signature:
Month 7 Day 14 Year 201

INT'L

15. International Shipments ☐ Import to U.S. ☐ Export from U.S. Port of entry/exit:
Transporter Signature (for exports only): Date leaving U.S.:

TRANSPORTER

16. Transporter Acknowledgment of Receipt of Materials

Transporter 1 Printed/Typed Name: Keith Noll
Signature: Keith Noll
Month 7 Day 14 Year 201

Transporter 2 Printed/Typed Name
Signature
Month Day Year

DESIGNATED FACILITY

17. Discrepancy

17a. Discrepancy Indication Space ☐ Quantity ☐ Type ☐ Residue ☐ Partial Rejection ☐ Full Rejection

Manifest Reference Number:

17b. Alternate Facility (or Generator)

U.S. EPA ID Number

Facility's Phone:

17c. Signature of Alternate Facility (or Generator)

Month Day Year

18. Designated Facility Owner or Operator: Certification of receipt of materials covered by the manifest except as noted in Item 17a

Printed/Typed Name: Michael Truetchel
Signature: M. Truetchel
Month 7 Day 14 Year 2016

D103

NON-HAZARDOUS WASTE MANIFEST	1. Generator ID Number	2. Page 1 of 1	3. Emergency Response Phone	4. Waste Tracking Number

GENERATOR

5. Generator's Name and Mailing Address
H-D Family LLC
39 Jefferson Avenue, Penfield, NY
Generator's Phone: (585) 428-6649

Generator's Site Address (if different than mailing address)

6. Transporter 1 Company Name
Silvarole Trucking

U.S. EPA ID Number

7. Transporter 2 Company Name

U.S. EPA ID Number

8. Designated Facility Name and Site Address
High Acres Landfill
425 Perinton Parkway, Fairport, NY
Facility's Phone: (585) 223-6132

U.S. EPA ID Number

	9. Waste Shipping Name and Description	10. Containers No.	10. Containers Type	11. Total Quantity	12. Unit Wt./Vol.	
	1. Waste, RCRA Non-Hazardous Solid, N.O.S. (Pesticide impacted soil)	1	DT	21	T	
	2.					
	3.					
	4.					

13. Special Handling Instructions and Additional Information
Profile # 116321NY

14. GENERATOR'S/OFFEROR'S CERTIFICATION: I hereby declare that the contents of this consignment are fully and accurately described above by the proper shipping name, and are classified, packaged, marked and labeled/placarded, and are in all respects in proper condition for transport according to applicable international and national governmental regulations.

Generator's/Offeror's Printed/Typed Name: LaBella Associates (On behalf of Generator)
Signature:
Month 7 Day 14 Year 201

INT'L

15. International Shipments ☐ Import to U.S. ☐ Export from U.S. Port of entry/exit:
Transporter Signature (for exports only): Date leaving U.S.:

TRANSPORTER

16. Transporter Acknowledgment of Receipt of Materials

Transporter 1 Printed/Typed Name: Keith Noll
Signature: Keith Noll
Month 7 Day 14 Year 201

Transporter 2 Printed/Typed Name
Signature
Month Day Year

DESIGNATED FACILITY

17. Discrepancy

17a. Discrepancy Indication Space ☐ Quantity ☐ Type ☐ Residue ☐ Partial Rejection ☐ Full Rejection

Manifest Reference Number:

17b. Alternate Facility (or Generator)

U.S. EPA ID Number

Facility's Phone:

17c. Signature of Alternate Facility (or Generator)
Month Day Year

18. Designated Facility Owner or Operator: Certification of receipt of materials covered by the manifest except as noted in Item 17a

Printed/Typed Name: Vincent Treetchal
Signature: Treetchal
Month 7 Day 14 Year 2010

WASTE MANAGEMENT

Original
Ticket# 1093924

High Acres LF
425 Perinton Pkwy
Fairport, NY, 14450
Ph: (585) 223-6132

Customer Name LABELLAPC-116321NY LABELLA AS
Ticket Date 07/14/2016
Payment Type Credit Account
Manual Ticket#
Hauling Ticket#
Route
State Waste Code
Manifest **
Destination
PO
Profile 116321NY (PESTICIDE IMPACTED SOIL)
Generator 190-HDFAMILYPERINTON H-D FAMILY LLC

Carrier SIL SILVAROLE TRUCKING, INC.
Vehicle# 123
Container
Driver
Check#
Billing # 0006873
Gen EPA ID
Grid CELL 11

Volume

	Time	Scale	Operator
In	07/14/2016 11:49:05	A_Scale_1	smarvin
Out	07/14/2016 12:09:11	A_Scale_2	smarvin

Inbound

Gross	118460 lb
Tare	39280 lb
Net	79180 lb
Tons	39.59

Comments

	Product	LD%	Qty	UOM	Rate	Fee	Amount	Origin
1	Cont Soil RCG-Tons	100	39.59	Tons				MON
2	RCR-P-Regulatory C	100		%				MON
3	EVF-P-Standard Env	100		%				MON
4	LFS4-LANDFILL FIXE	100		%				MON

Total Fees

Total Ticket

Driver's Signature _____

404WM

123

NON-HAZARDOUS WASTE MANIFEST	1. Generator ID Number	2. Page 1 of 1	3. Emergency Response Phone	4. Waste Tracking Number

GENERATOR

5. Generator's Name and Mailing Address
H-D Family LLC
39 Jefferson Avenue, Perinton, NY
(585) 428-6649
Generator's Phone:

Generator's Site Address (if different than mailing address)

6. Transporter 1 Company Name
Silvarole Trucking
U.S. EPA ID Number

7. Transporter 2 Company Name
U.S. EPA ID Number

8. Designated Facility Name and Site Address
High Acres Landfill
425 Perinton Parkway, Fairport, NY
(585) 223-6132
Facility's Phone:
U.S. EPA ID Number

	9. Waste Shipping Name and Description	10. Containers No.	10. Containers Type	11. Total Quantity	12. Unit Wt./Vol.	
	1. Waste, RCRA Non-Hazardous, Solid, N.O.S. (Pesticide impacted soil)	1	DT	21	T	
	2.					
	3.					
	4.					

13. Special Handling Instructions and Additional Information

Profile # 116321NY

14. **GENERATOR'S/OFFEROR'S CERTIFICATION:** I hereby declare that the contents of this consignment are fully and accurately described above by the proper shipping name, and are classified, packaged, marked and labeled/placarded, and are in all respects in proper condition for transport according to applicable international and national governmental regulations.

Generator's/Offeror's Printed/Typed Name: LaBella Associates (On behalf of Generator)
Signature:
Month 7 Day 14 Year 201

INT'L

15. International Shipments ☐ Import to U.S. ☐ Export from U.S.
Port of entry/exit:
Transporter Signature (for exports only):
Date leaving U.S.:

TRANSPORTER

16. Transporter Acknowledgment of Receipt of Materials

Transporter 1 Printed/Typed Name: Brian J. Brandle
Signature:
Month 7 Day 14 Year 201

Transporter 2 Printed/Typed Name:
Signature:
Month Day Year

DESIGNATED FACILITY

17. Discrepancy

17a. Discrepancy Indication Space ☐ Quantity ☐ Type ☐ Residue ☐ Partial Rejection ☐ Full Rejection

Manifest Reference Number:

17b. Alternate Facility (or Generator)
U.S. EPA ID Number
Facility's Phone:

17c. Signature of Alternate Facility (or Generator)
Month Day Year

18. Designated Facility Owner or Operator: Certification of receipt of materials covered by the manifest except as noted in Item 17a

Printed/Typed Name: S. Ranallette
Signature: S Ranallette
Month 7 Day 14 Year 16

169-BLC-O 5 11977 (Rev. 9/09)

TRANSPORTER #1

123

NON-HAZARDOUS WASTE MANIFEST	1. Generator ID Number	2. Page 1 of 1	3. Emergency Response Phone	4. Waste Tracking Number

GENERATOR

5. Generator's Name and Mailing Address
H-D Family LLC
39 Jefferson Avenue, Perinton, NY
Generator's Phone: (585) 428-6649

Generator's Site Address (if different than mailing address)

6. Transporter 1 Company Name
Silvarole Trucking

U.S. EPA ID Number

7. Transporter 2 Company Name

U.S. EPA ID Number

8. Designated Facility Name and Site Address
High Acres Landfill
425 Perinton Parkway, Fairport, NY
Facility's Phone: (585) 223-6132

U.S. EPA ID Number

	9. Waste Shipping Name and Description	10. Containers No.	10. Containers Type	11. Total Quantity	12. Unit Wt./Vol.	
	1. Waste, RCRA Non-Hazardous, Solid, N.O.S. (Pesticide impacted soil)	1	DT	23	T	
	2.					
	3.					
	4.					

13. Special Handling Instructions and Additional Information
Profile # 116321NY

14. GENERATOR'S/OFFEROR'S CERTIFICATION: I hereby declare that the contents of this consignment are fully and accurately described above by the proper shipping name, and are classified, packaged, marked and labeled/placarded, and are in all respects in proper condition for transport according to applicable international and national/governmental regulations.

Generator's/Offeror's Printed/Typed Name: LaBella Associates (On behalf of Generator)
Signature:
Month 7 Day 14 Year 201

INT'L

15. International Shipments ☐ Import to U.S. ☐ Export from U.S.
Port of entry/exit:
Transporter Signature (for exports only):
Date leaving U.S.:

TRANSPORTER

16. Transporter Acknowledgment of Receipt of Materials

Transporter 1 Printed/Typed Name: Brian J. Brambe
Signature:
Month 7 Day 14 Year 201

Transporter 2 Printed/Typed Name
Signature
Month Day Year

DESIGNATED FACILITY

17. Discrepancy

17a. Discrepancy Indication Space ☐ Quantity ☐ Type ☐ Residue ☐ Partial Rejection ☐ Full Rejection

Manifest Reference Number:

17b. Alternate Facility (or Generator)

U.S. EPA ID Number

Facility's Phone:

17c. Signature of Alternate Facility (or Generator)

Month Day Year

18. Designated Facility Owner or Operator: Certification of receipt of materials covered by the manifest except as noted in Item 17a

Printed/Typed Name: S. Rancliffe
Signature:
Month 7 Day 14 Year 16

169-BLC-O 5 11977 (Rev. 9/09)

TRANSPORTER #2

WASTE MANAGEMENT

High Acres LF
425 Perinton Pkwy
Fairport, NY, 14450
Ph: (585) 223-6132

Original
Ticket# 1093926

Customer Name LABELLAPC-116321NY LABELLA AS
Ticket Date 07/14/2016
Payment Type Credit Account
Manual Ticket#
Hauling Ticket#
Route
State Waste Code
Manifest **
Destination
PO
Profile 116321NY (PESTICIDE IMPACTED SOIL)
Generator 190-HDFAMILYPERINTON H-D FAMILY LLC

Carrier SIL SILVAROLE TRUCKING, INC.
Vehicle# D103
Volume
Container
Driver
Check#
Billing # 0006873
Gen EPA ID
Grid CELL 11

	Time	Scale	Operator	Inbound		
In	07/14/2016 11:57:23	A_Scale_1	smarvin		Gross	77400 lb
Out	07/14/2016 11:57:23		smarvin		Tare	26980 lb
					Net	50420 lb
					Tons	25.21

Comments

	Product	LD%	Qty	UOM	Rate	Fee	Amount	Origin
1	Cont Soil RCG-Tons	100	25.21	Tons				MON
2	RCR-P-Regulatory C	100		%				MON
3	EVF-P-Standard Env	100		%				MON
4	LFS4-LANDFILL FIXE	100		%				MON

Total Fees
Total Ticket

Driver's Signature_____

404WM

D103

NON-HAZARDOUS WASTE MANIFEST

1. Generator ID Number
2. Page 1 of 1
3. Emergency Response Phone
4. Waste Tracking Number

GENERATOR

5. Generator's Name and Mailing Address
H-D Family LLC
39 Jefferson Avenue, Perinton, NY
Generator's Phone: (585) 428-6649

Generator's Site Address (if different than mailing address)

6. Transporter 1 Company Name
Silvarole Trucking
U.S. EPA ID Number

7. Transporter 2 Company Name
U.S. EPA ID Number

8. Designated Facility Name and Site Address
High Acres Landfill
425 Perinton Parkway, Fairport, NY
Facility's Phone: (585) 223-6132
U.S. EPA ID Number

	9. Waste Shipping Name and Description	10. Containers No.	10. Containers Type	11. Total Quantity	12. Unit Wt./Vol.	
	1. Waste, RCRA Non-Hazardous, Solid, N.O.S. (Pesticide impacted soil)	1	DT	21	T	
	2.					
	3.					
	4.					

13. Special Handling Instructions and Additional Information

Profile # 116321NY

14. GENERATOR'S/OFFEROR'S CERTIFICATION: I hereby declare that the contents of this consignment are fully and accurately described above by the proper shipping name, and are classified, packaged, marked and labeled/placarded, and are in all respects in proper condition for transport according to applicable international and national governmental regulations.

Generator's/Offeror's Printed/Typed Name: LaBella Associates (On behalf of Generator)
Signature:
Month 7 Day 14 Year 201

INT'L

15. International Shipments ☐ Import to U.S. ☐ Export from U.S.
Port of entry/exit:
Transporter Signature (for exports only):
Date leaving U.S.:

TRANSPORTER

16. Transporter Acknowledgment of Receipt of Materials

Transporter 1 Printed/Typed Name: Keith Noll
Signature:
Month 7 Day 14 Year 201

Transporter 2 Printed/Typed Name
Signature
Month Day Year

DESIGNATED FACILITY

17. Discrepancy

17a. Discrepancy Indication Space ☐ Quantity ☐ Type ☐ Residue ☐ Partial Rejection ☐ Full Rejection

Manifest Reference Number:

17b. Alternate Facility (or Generator)
U.S. EPA ID Number
Facility's Phone:

17c. Signature of Alternate Facility (or Generator)
Month Day Year

18. Designated Facility Owner or Operator: Certification of receipt of materials covered by the manifest except as noted in Item 17a

Printed/Typed Name: Skanollette
Signature:
Month 7 Day 14 Year 16

169-BLC-O 5 11977 (Rev. 9/09)

TRANSPORTER #1

D103

NON-HAZARDOUS WASTE MANIFEST

1. Generator ID Number
2. Page 1 of 1
3. Emergency Response Phone
4. Waste Tracking Number

5. Generator's Name and Mailing Address
H-D Family LLC
33 Jefferson Avenue, Perinton, NY
Generator's Phone: (585) 428-6649

Generator's Site Address (if different than mailing address)

6. Transporter 1 Company Name
Silvarole Trucking
U.S. EPA ID Number

7. Transporter 2 Company Name
U.S. EPA ID Number

8. Designated Facility Name and Site Address
High Acres Landfill
425 Perinton Parkway, Fairport, NY
Facility's Phone: (585) 223-6132
U.S. EPA ID Number

	9. Waste Shipping Name and Description	10. Containers No.	10. Containers Type	11. Total Quantity	12. Unit Wt./Vol.	
	1. Waste, RCRA Non-Hazardous, Solid, N.O.S. (Pesticide impacted soil)	1	DT	21	T	
	2.					
	3.					
	4.					

13. Special Handling Instructions and Additional Information
Profile # 116321NY

14. **GENERATOR'S/OFFEROR'S CERTIFICATION:** I hereby declare that the contents of this consignment are fully and accurately described above by the proper shipping name, and are classified, packaged, marked and labeled/placarded, and are in all respects in proper condition for transport according to applicable international and national governmental regulations.

Generator's/Offeror's Printed/Typed Name: LaBella Associates (On behalf of Generator)
Signature:
Month 7 Day 14 Year 201

15. International Shipments ☐ Import to U.S. ☐ Export from U.S.
Port of entry/exit:
Transporter Signature (for exports only):
Date leaving U.S.:

16. Transporter Acknowledgment of Receipt of Materials

Transporter 1 Printed/Typed Name: Keith Noll
Signature:
Month 7 Day 14 Year 201

Transporter 2 Printed/Typed Name
Signature
Month Day Year

17. Discrepancy

17a. Discrepancy Indication Space ☐ Quantity ☐ Type ☐ Residue ☐ Partial Rejection ☐ Full Rejection

Manifest Reference Number:

17b. Alternate Facility (or Generator)
U.S. EPA ID Number
Facility's Phone:

17c. Signature of Alternate Facility (or Generator)
Month Day Year

18. Designated Facility Owner or Operator: Certification of receipt of materials covered by the manifest except as noted in Item 17a

Printed/Typed Name: Skanollette
Signature: Skanollette
Month 7 Day 14 Year 16

GENERATOR — INT'L — TRANSPORTER — DESIGNATED FACILITY

169-BLC-O 5 11977 (Rev. 9/09)

TRANSPORTER #2

WASTE MANAGEMENT

High Acres LF
425 Perinton Pkwy
Fairport, NY, 14450
Ph: (585) 223-6132

Original
Ticket# 1093930

Customer Name LABELLAPC-116321NY LABELLA AS
Ticket Date 07/14/2016
Payment Type Credit Account
Manual Ticket#
Hauling Ticket#
Route
State Waste Code
Manifest **
Destination
PO
Profile 116321NY (PESTICIDE IMPACTED SOIL)
Generator 190-HDFAMILYPERINTON H-D FAMILY LLC

Carrier SIL SILVAROLE TRUCKING, INC.
Vehicle# D104
Container
Driver
Check#
Billing # 0006873
Gen EPA ID
Grid CELL 11

Volume

	Time	Scale	Operator
In	07/14/2016 12:11:08	A_Scale_1	smarvin
Out	07/14/2016 12:11:08		smarvin

Inbound

Gross	87280 lb
Tare	27140 lb
Net	60140 lb
Tons	30.07

Comments

	Product	LD%	Qty	UOM	Rate	Fee	Amount	Origin
1	Cont Soil RCG-Tons	100	30.07	Tons				MON
2	RCR-P-Regulatory C	100		%				MON
3	EVF-P-Standard Env	100		%				MON
4	LFS4-LANDFILL FIXE	100		%				MON

Total Fees

Total Ticket

Driver's Signature_____

404WM

104

NON-HAZARDOUS WASTE MANIFEST

1. Generator ID Number

2. Page 1 of 1

3. Emergency Response Phone

4. Waste Tracking Number

5. Generator's Name and Mailing Address
H-D Family LLC
39 Jefferson Avenue, Perinton, NY
Generator's Phone: (585) 428-6649

Generator's Site Address (if different than mailing address)

6. Transporter 1 Company Name
Silvarole Trucking

U.S. EPA ID Number

7. Transporter 2 Company Name

U.S. EPA ID Number

8. Designated Facility Name and Site Address
High Acres Landfill
425 Perinton Parkway, Fairport, NY
Facility's Phone: (585) 223-6132

U.S. EPA ID Number

	9. Waste Shipping Name and Description	10. Containers No.	10. Containers Type	11. Total Quantity	12. Unit Wt./Vol.	
	1. Waste, RCRA Non-Hazardous, Solid, N.O.S. (Pesticide impacted soil)	1	DT	21	T	
	2.					
	3.					
	4.					

13. Special Handling Instructions and Additional Information

Profile # 116321NY

14. GENERATOR'S/OFFEROR'S CERTIFICATION: I hereby declare that the contents of this consignment are fully and accurately described above by the proper shipping name, and are classified, packaged, marked and labeled/placarded, and are in all respects in proper condition for transport according to applicable international and national governmental regulations.

Generator's/Offeror's Printed/Typed Name: LaBella Associates (On behalf of Generator)
Signature:
Month 7 Day 14 Year 201

15. International Shipments ☐ Import to U.S. ☐ Export from U.S. Port of entry/exit:
Transporter Signature (for exports only): Date leaving U.S.:

16. Transporter Acknowledgment of Receipt of Materials

Transporter 1 Printed/Typed Name: ANDREW VALERIOT
Signature:
Month 7 Day 14 Year 201

Transporter 2 Printed/Typed Name
Signature
Month Day Year

17. Discrepancy

17a. Discrepancy Indication Space ☐ Quantity ☐ Type ☐ Residue ☐ Partial Rejection ☐ Full Rejection

Manifest Reference Number:

17b. Alternate Facility (or Generator)

U.S. EPA ID Number

Facility's Phone:

17c. Signature of Alternate Facility (or Generator)
Month Day Year

18. Designated Facility Owner or Operator: Certification of receipt of materials covered by the manifest except as noted in Item 17a

Printed/Typed Name: Skanalik
Signature: Skanalik
Month 7 Day 14 Year 16

GENERATOR | INT'L | TRANSPORTER | DESIGNATED FACILITY

169-BLC-O 5 11977 (Rev. 9/09)

TRANSPORTER #1

104

NON-HAZARDOUS WASTE MANIFEST	1. Generator ID Number	2. Page 1 of 1	3. Emergency Response Phone	4. Waste Tracking Number

GENERATOR

5. Generator's Name and Mailing Address
H-D Family LLC
39 Jefferson Avenue, Perinton, NY
Generator's Phone: (585) 428-6649

Generator's Site Address (if different than mailing address)

6. Transporter 1 Company Name: Silvarole Trucking — U.S. EPA ID Number

7. Transporter 2 Company Name — U.S. EPA ID Number

8. Designated Facility Name and Site Address
High Acres Landfill
425 Perinton Parkway, Fairport, NY
Facility's Phone: (585) 223-6132

U.S. EPA ID Number

	9. Waste Shipping Name and Description	10. Containers No.	10. Containers Type	11. Total Quantity	12. Unit Wt./Vol.	
	1. Waste, RCRA Non-Hazardous, Solid, N.O.S. (Pesticide impacted soil)	1	DT	21	T	
	2.					
	3.					
	4.					

13. Special Handling Instructions and Additional Information

Profile # 116321NY

14. **GENERATOR'S/OFFEROR'S CERTIFICATION:** I hereby declare that the contents of this consignment are fully and accurately described above by the proper shipping name, and are classified, packaged, marked and labeled/placarded, and are in all respects in proper condition for transport according to applicable international and national governmental regulations.

Generator's/Offeror's Printed/Typed Name: LaBella Associates (On behalf of Generator) — Signature — Month 7 Day 14 Year 201

INT'L

15. International Shipments ☐ Import to U.S. ☐ Export from U.S. Port of entry/exit:
Transporter Signature (for exports only): Date leaving U.S.:

TRANSPORTER

16. Transporter Acknowledgment of Receipt of Materials

Transporter 1 Printed/Typed Name: ANDREW VALERIOT — Signature — Month 7 Day 14 Year 201

Transporter 2 Printed/Typed Name — Signature — Month Day Year

DESIGNATED FACILITY

17. Discrepancy

17a. Discrepancy Indication Space ☐ Quantity ☐ Type ☐ Residue ☐ Partial Rejection ☐ Full Rejection

Manifest Reference Number:

17b. Alternate Facility (or Generator) — U.S. EPA ID Number
Facility's Phone:

17c. Signature of Alternate Facility (or Generator) — Month Day Year

18. Designated Facility Owner or Operator: Certification of receipt of materials covered by the manifest except as noted in Item 17a

Printed/Typed Name: Skanella — Signature — Month 7 Day 14 Year 2016

169-BLC-O 5 11977 (Rev. 9/09) TRANSPORTER #2

WASTE MANAGEMENT

High Acres LF
425 Perinton Pkwy
Fairport, NY, 14450
Ph: (585) 223-6132

Original
Ticket# 1093948

Customer Name LABELLAPC-116321NY LABELLA AS
Ticket Date 07/14/2016
Payment Type Credit Account
Manual Ticket#
Hauling Ticket#
Route
State Waste Code
Manifest **
Destination
PO
Profile 116321NY (PESTICIDE IMPACTED SOIL)
Generator 190-HDFAMILYPERINTON H-D FAMILY LLC

Carrier SIL SILVAROLE TRUCKING, INC.
Vehicle# S123
Volume
Container
Driver
Check#
Billing # 0006873
Gen EPA ID
Grid CELL 11

	Time	Scale	Operator	Inbound		
In	07/14/2016 12:52:10	A_Scale_1	JFRUTCHE		Gross	117580 lb
Out	07/14/2016 13:12:26	B_Scale_2	JFRUTCHE		Tare	39440 lb
					Net	78140 lb
					Tons	39.07

Comments

	Product	LD%	Qty	UOM	Rate	Fee	Amount	Origin
1	Cont Soil RCG-Tons	100	39.07	Tons				MON
2	RCR-P-Regulatory C	100		%				MON
3	EVF-P-Standard Env	100		%				MON
4	LFS4-LANDFILL FIXE	100		%				MON

Total Fees
Total Ticket

Driver's Signature_____

404WM

S123

NON-HAZARDOUS WASTE MANIFEST

1. Generator ID Number
2. Page 1 of 1
3. Emergency Response Phone
4. **Waste Tracking Number**

5. Generator's Name and Mailing Address
H-D Family LLC
39 Jefferson Avenue, Perinton, NY
Generator's Phone: (585) 428-6649

Generator's Site Address (if different than mailing address)

6. Transporter 1 Company Name
Silvarole Trucking

U.S. EPA ID Number

7. Transporter 2 Company Name

U.S. EPA ID Number

8. Designated Facility Name and Site Address
High Acres Landfill
425 Perinton Parkway, Fairport, NY
Facility's Phone: (585) 223-6132

U.S. EPA ID Number

	9. Waste Shipping Name and Description	10. Containers No.	10. Containers Type	11. Total Quantity	12. Unit Wt./Vol.	
	1. Waste, RCRA Non-Hazardous, Solid, N.O.S. (Pesticide impacted soil)	1	DT	21	T	
	2.					
	3.					
	4.					

13. Special Handling Instructions and Additional Information

Profile # 116321NY

14. GENERATOR'S/OFFEROR'S CERTIFICATION: I hereby declare that the contents of this consignment are fully and accurately described above by the proper shipping name, and are classified, packaged, marked and labeled/placarded, and are in all respects in proper condition for transport according to applicable international and national governmental regulations.

Generator's/Offeror's Printed/Typed Name: LaBella Associates (On behalf of Generator)
Signature:
Month 7 Day 14 Year 201

15. International Shipments ☐ Import to U.S. ☐ Export from U.S. Port of entry/exit:
Transporter Signature (for exports only): Date leaving U.S.:

16. Transporter Acknowledgment of Receipt of Materials

Transporter 1 Printed/Typed Name: Brian J. Bramble
Signature:
Month 7 Day 14 Year 201

Transporter 2 Printed/Typed Name
Signature
Month Day Year

17. Discrepancy

17a. Discrepancy Indication Space ☐ Quantity ☐ Type ☐ Residue ☐ Partial Rejection ☐ Full Rejection

Manifest Reference Number:

17b. Alternate Facility (or Generator)

U.S. EPA ID Number

Facility's Phone:

17c. Signature of Alternate Facility (or Generator)

Month Day Year

18. Designated Facility Owner or Operator: Certification of receipt of materials covered by the manifest except as noted in Item 17a

Printed/Typed Name: Jolene Mutchal
Signature:
Month 7 Day 14 Year 16

GENERATOR | INT'L | TRANSPORTER | DESIGNATED FACILITY

S123

NON-HAZARDOUS WASTE MANIFEST

1. Generator ID Number
2. Page 1 of 1
3. Emergency Response Phone
4. **Waste Tracking Number**

5. Generator's Name and Mailing Address
H-D Family LLC
39 Jefferson Avenue, Penfield, NY
Generator's Phone: (585) 428-6649

Generator's Site Address (if different than mailing address)

6. Transporter 1 Company Name
Silvarole Trucking
U.S. EPA ID Number

7. Transporter 2 Company Name
U.S. EPA ID Number

8. Designated Facility Name and Site Address
High Acres Landfill
425 Pennton Parkway, Fairport, NY
Facility's Phone: (585) 223-6132
U.S. EPA ID Number

	9. Waste Shipping Name and Description	10. Containers No.	10. Containers Type	11. Total Quantity	12. Unit Wt./Vol.	
	1. Waste, RCRA Non-Hazardous, Solid, N.O.S. (Pesticide impacted soil)	1	DT	21	T	
	2.					
	3.					
	4.					

13. Special Handling Instructions and Additional Information
Profile # 116321NY

14. GENERATOR'S/OFFEROR'S CERTIFICATION: I hereby declare that the contents of this consignment are fully and accurately described above by the proper shipping name, and are classified, packaged, marked and labeled/placarded, and are in all respects in proper condition for transport according to applicable international and national governmental regulations.

Generator's/Offeror's Printed/Typed Name: LaBelle Associates (On behalf of Generator)
Signature:
Month 7 Day 14 Year 201

15. International Shipments ☐ Import to U.S. ☐ Export from U.S.
Port of entry/exit:
Transporter Signature (for exports only):
Date leaving U.S.:

16. Transporter Acknowledgment of Receipt of Materials

Transporter 1 Printed/Typed Name: Brian J. Bimble
Signature:
Month 7 Day 14 Year 201

Transporter 2 Printed/Typed Name
Signature
Month Day Year

17. Discrepancy

17a. Discrepancy Indication Space ☐ Quantity ☐ Type ☐ Residue ☐ Partial Rejection ☐ Full Rejection

Manifest Reference Number:

17b. Alternate Facility (or Generator)
U.S. EPA ID Number
Facility's Phone:

17c. Signature of Alternate Facility (or Generator)
Month Day Year

18. Designated Facility Owner or Operator: Certification of receipt of materials covered by the manifest except as noted in Item 17a

Printed/Typed Name: Joe Fiacchi
Signature: J. Fiacchi
Month 7 Day 14 Year 16

GENERATOR — INT'L — TRANSPORTER — DESIGNATED FACILITY

WASTE MANAGEMENT

High Acres LF
425 Perinton Pkwy
Fairport, NY, 14450
Ph: (585) 223-6132

Original
Ticket# 1093951

Customer Name LABELLAPC-116321NY LABELLA AS
Ticket Date 07/14/2016
Payment Type Credit Account
Manual Ticket#
Hauling Ticket#
Route
State Waste Code
Manifest **
Destination
PO
Profile 116321NY (PESTICIDE IMPACTED SOIL)
Generator 190 HDFAMILYPERINTON H-D FAMILY LLC

Carrier SIL SILVAROLE TRUCKING, INC.
Vehicle# D103
Volume
Container
Driver
Check#
Billing # 0006873
Gen EPA ID
Grid CELL 11

	Time	Scale	Operator	Inbound		
In	07/14/2016 12:59:43	A_Scale_1	JFRUTCHE		Gross	70040 lb
Out	07/14/2016 12:59:43		JFRUTCHE		Tare	26980 lb
					Net	43060 lb
					Tons	21.53

Comments

	Product	LD%	Qty	UOM	Rate	Fee	Amount	Origin
1	Cont Soil RCG-Tons	100	21.53	Tons				MON
2	RCR-P-Regulatory C	100		%				MON
3	EVF-P-Standard Env	100		%				MON
4	LFS4-LANDFILL FIXE	100		%				MON

Total Fees

Total Ticket

Driver's Signature_____

404WM

D103

NON-HAZARDOUS WASTE MANIFEST	1. Generator ID Number	2. Page 1 of 1	3. Emergency Response Phone	4. Waste Tracking Number

GENERATOR

5. Generator's Name and Mailing Address
H-D Family LLC
39 Jefferson Avenue, Perinton, NY
Generator's Phone: (585) 428-6649

Generator's Site Address (if different than mailing address)

6. Transporter 1 Company Name
Silvanole Trucking

U.S. EPA ID Number

7. Transporter 2 Company Name

U.S. EPA ID Number

8. Designated Facility Name and Site Address
High Acres Landfill
425 Perinton Parkway, Fairport, NY
Facility's Phone: (585) 223-6152

U.S. EPA ID Number

	9. Waste Shipping Name and Description	10. Containers No.	10. Containers Type	11. Total Quantity	12. Unit Wt./Vol.	
	1. Waste, RCRA Non-Hazardous, Solid, N.O.S. (Pesticide impacted soil)	1	DT	21	T	
	2.					
	3.					
	4.					

13. Special Handling Instructions and Additional Information
Profile # 116321NY

14. GENERATOR'S/OFFEROR'S CERTIFICATION: I hereby declare that the contents of this consignment are fully and accurately described above by the proper shipping name, and are classified, packaged, marked and labeled/placarded, and are in all respects in proper condition for transport according to applicable international and national governmental regulations.

Generator's/Offeror's Printed/Typed Name: LaBella Associates (On behalf of Generator)
Signature: [signature]
Month 7 Day 14 Year 201

INT'L

15. International Shipments ☐ Import to U.S. ☐ Export from U.S. Port of entry/exit:
Transporter Signature (for exports only): Date leaving U.S.:

TRANSPORTER

16. Transporter Acknowledgment of Receipt of Materials
Transporter 1 Printed/Typed Name: Keith Noll
Signature: [signature]
Month 7 Day 14 Year 201

Transporter 2 Printed/Typed Name
Signature
Month Day Year

DESIGNATED FACILITY

17. Discrepancy
17a. Discrepancy Indication Space ☐ Quantity ☐ Type ☐ Residue ☐ Partial Rejection ☐ Full Rejection
Manifest Reference Number:

17b. Alternate Facility (or Generator)
U.S. EPA ID Number
Facility's Phone:

17c. Signature of Alternate Facility (or Generator)
Month Day Year

18. Designated Facility Owner or Operator: Certification of receipt of materials covered by the manifest except as noted in Item 17a
Printed/Typed Name: Joseph Fructhal
Signature: [signature]
Month 7 Day 14 Year 10

169-BLC-O 5 11977 (Rev. 9/09)

TRANSPORTER #1

D103

NON-HAZARDOUS WASTE MANIFEST

1. Generator ID Number
2. Page 1 of 1
3. Emergency Response Phone
4. Waste Tracking Number

GENERATOR

5. Generator's Name and Mailing Address
H-D Family LLC
38 Jefferson Avenue, Perinton, NY
Generator's Phone: (585) 422-6649

Generator's Site Address (if different than mailing address)

6. Transporter 1 Company Name
Silvarole Trucking

U.S. EPA ID Number

7. Transporter 2 Company Name

U.S. EPA ID Number

8. Designated Facility Name and Site Address
High Acres Landfill
425 Perinton Parkway, Fairport, NY
Facility's Phone: (585) 223-6132

U.S. EPA ID Number

	9. Waste Shipping Name and Description	10. Containers No.	10. Containers Type	11. Total Quantity	12. Unit Wt./Vol.	
	1. Waste, RCRA Non-Hazardous, Solid, N.O.S. (Pesticide impacted soil)	1	DT	21	T	
	2.					
	3.					
	4.					

13. Special Handling Instructions and Additional Information
Profile # 116321NY

14. **GENERATOR'S/OFFEROR'S CERTIFICATION:** I hereby declare that the contents of this consignment are fully and accurately described above by the proper shipping name, and are classified, packaged, marked and labeled/placarded, and are in all respects in proper condition for transport according to applicable international and national governmental regulations.

Generator's/Offeror's Printed/Typed Name: LaBella Associates (On behalf of Generator)
Signature: [signature]
Month 7 Day 14 Year 201

INT'L

15. International Shipments ☐ Import to U.S. ☐ Export from U.S.
Port of entry/exit:
Transporter Signature (for exports only):
Date leaving U.S.:

TRANSPORTER

16. Transporter Acknowledgment of Receipt of Materials

Transporter 1 Printed/Typed Name: Keith Noll
Signature: [signature]
Month 7 Day 14 Year 201

Transporter 2 Printed/Typed Name
Signature
Month Day Year

DESIGNATED FACILITY

17. Discrepancy

17a. Discrepancy Indication Space ☐ Quantity ☐ Type ☐ Residue ☐ Partial Rejection ☐ Full Rejection

Manifest Reference Number:

17b. Alternate Facility (or Generator)
U.S. EPA ID Number
Facility's Phone:

17c. Signature of Alternate Facility (or Generator)
Month Day Year

18. Designated Facility Owner or Operator: Certification of receipt of materials covered by the manifest except as noted in Item 17a

Printed/Typed Name: Jonathan Hall
Signature: [signature]
Month 7 Day 14 Year 2016

169-BLC-O 5 11977 (Rev. 9/09)

TRANSPORTER #2

WASTE MANAGEMENT

High Acres LF
425 Perinton Pkwy
Fairport, NY, 14450
Ph: (585) 223-6132

Original
Ticket# 1093957

Customer Name LABELLAPC-116321NY LABELLA AS
Ticket Date 07/14/2016
Payment Type Credit Account
Manual Ticket#
Hauling Ticket#
Route
State Waste Code
Manifest **
Destination
PO
Profile 116321NY (PESTICIDE IMPACTED SOIL)
Generator 190-WDFAMILYPERINTON H-D FAMILY LLC

Carrier SIL SILVAROLE TRUCKING, INC.
Vehicle# D104
Volume
Container
Driver
Check#
Billing # 0006873
Gen EPA ID
Grid CELL 11

	Time	Scale	Operator	Inbound		
In	07/14/2016 13:09:08	A_Scale_1	JFRUTCHE		Gross	75520 lb
Out	07/14/2016 13:09:08		JFRUTCHE		Tare	27140 lb
					Net	48380 lb
					Tons	24.19

Comments

	Product	LD%	Qty	UOM	Rate	Fee	Amount	Origin
1	Cont Soil RCG-Tons	100	24.19	Tons				MON
2	RCM-P-Regulatory C	100		%				MON
3	EVF-P-Standard Env	100		%				MON
4	LF54-LANDFILL FIXE	100		%				MON

Total Fees
Total Ticket

Driver's Signature_____

404WM

DIDA

NON-HAZARDOUS WASTE MANIFEST	1. Generator ID Number	2. Page 1 of 1	3. Emergency Response Phone	4. Waste Tracking Number

GENERATOR

5. Generator's Name and Mailing Address
H-D Family LLC
39 Jefferson Avenue, Perinton, NY
Generator's Phone: (585) 428-6649

Generator's Site Address (if different than mailing address)

6. Transporter 1 Company Name
Silvarole Trucking

U.S. EPA ID Number

7. Transporter 2 Company Name

U.S. EPA ID Number

8. Designated Facility Name and Site Address
High Acres Landfill
425 Perinton Parkway, Fairport, NY
Facility's Phone: (585) 223-6132

U.S. EPA ID Number

	9. Waste Shipping Name and Description	10. Containers No.	10. Containers Type	11. Total Quantity	12. Unit Wt./Vol.	
	1. Waste, RCRA Non-Hazardous, Solid, N.O.S. (Pesticide impacted soil)	1	DT	21	T	
	2.					
	3.					
	4.					

13. Special Handling Instructions and Additional Information

Profile # 116321NY

14. GENERATOR'S/OFFEROR'S CERTIFICATION: I hereby declare that the contents of this consignment are fully and accurately described above by the proper shipping name, and are classified, packaged, marked and labeled/placarded, and are in all respects in proper condition for transport according to applicable international and national governmental regulations.

Generator's/Offeror's Printed/Typed Name: LaBella Associates (On behalf of Generator)
Signature: [signature]
Month 7 Day 14 Year 201

INT'L

15. International Shipments ☐ Import to U.S. ☐ Export from U.S.
Port of entry/exit:
Transporter Signature (for exports only):
Date leaving U.S.:

TRANSPORTER

16. Transporter Acknowledgment of Receipt of Materials

Transporter 1 Printed/Typed Name: ANDREW VALERIOTI
Signature: [signature]
Month 7 Day 14 Year 201

Transporter 2 Printed/Typed Name
Signature
Month Day Year

DESIGNATED FACILITY

17. Discrepancy

17a. Discrepancy Indication Space ☐ Quantity ☐ Type ☐ Residue ☐ Partial Rejection ☐ Full Rejection

Manifest Reference Number:

17b. Alternate Facility (or Generator)
U.S. EPA ID Number
Facility's Phone:

17c. Signature of Alternate Facility (or Generator)
Month Day Year

18. Designated Facility Owner or Operator: Certification of receipt of materials covered by the manifest except as noted in Item 17a

Printed/Typed Name: Jamie Mitchell
Signature: Jamie Mitchell
Month 7 Day 14 Year 10

DIDA

NON-HAZARDOUS WASTE MANIFEST

1. Generator ID Number
2. Page 1 of 1
3. Emergency Response Phone
4. Waste Tracking Number

GENERATOR

5. Generator's Name and Mailing Address
H-D Family LLC
38 Jefferson Avenue, Perinton, NY
Generator's Phone: (585) 428-6649

Generator's Site Address (if different than mailing address)

6. Transporter 1 Company Name
Silvarole Trucking
U.S. EPA ID Number

7. Transporter 2 Company Name
U.S. EPA ID Number

8. Designated Facility Name and Site Address
High Acres Landfill
425 Perinton Parkway, Fairport, NY
Facility's Phone: (585) 223-6132
U.S. EPA ID Number

	9. Waste Shipping Name and Description	10. Containers No.	10. Containers Type	11. Total Quantity	12. Unit Wt./Vol.	
	1. Waste, RCRA Non-Hazardous, Solid, N.O.S. (Pesticide impacted soil)	1	DT	21	T	
	2.					
	3.					
	4.					

13. Special Handling Instructions and Additional Information

Profile # 116321NY

14. **GENERATOR'S/OFFEROR'S CERTIFICATION:** I hereby declare that the contents of this consignment are fully and accurately described above by the proper shipping name, and are classified, packaged, marked and labeled/placarded, and are in all respects in proper condition for transport according to applicable international and national governmental regulations.

Generator's/Offeror's Printed/Typed Name: LaBella Associates (On behalf of Generator)
Signature
Month 7 Day 14 Year 201

INT'L

15. International Shipments ☐ Import to U.S. ☐ Export from U.S. Port of entry/exit:
Transporter Signature (for exports only): Date leaving U.S.:

TRANSPORTER

16. Transporter Acknowledgment of Receipt of Materials
Transporter 1 Printed/Typed Name: ANDREW VALERIOTI
Signature
Month 7 Day 14 Year 201

Transporter 2 Printed/Typed Name
Signature
Month Day Year

DESIGNATED FACILITY

17. Discrepancy
17a. Discrepancy Indication Space ☐ Quantity ☐ Type ☐ Residue ☐ Partial Rejection ☐ Full Rejection
Manifest Reference Number:

17b. Alternate Facility (or Generator)
U.S. EPA ID Number
Facility's Phone:

17c. Signature of Alternate Facility (or Generator)
Month Day Year

18. Designated Facility Owner or Operator: Certification of receipt of materials covered by the manifest except as noted in Item 17a
Printed/Typed Name: Dan Mitchell
Signature: Dan Mitchell
Month 7 Day 14 Year 10

169-BLC-O 5 11977 (Rev. 9/09)

TRANSPORTER #2

WASTE MANAGEMENT

High Acres LF
425 Perinton Pkwy
Fairport, NY, 14450
Ph: (585) 223-6132

Original
Ticket# 1094021

Customer Name LABELLAPC-116321NY LABELLA AS
Ticket Date 07/14/2016
Payment Type Credit Account
Manual Ticket#
Hauling Ticket#
Route
State Waste Code
Manifest **
Destination
PO
Profile 116321NY (PESTICIDE IMPACTED SOIL)
Generator 190-HDFAMILYPERINTON H-D FAMILY LLC

Carrier SIL SILVAROLE TRUCKING, INC.
Vehicle# S123
Volume
Container
Driver
Check#
Billing # 0006873
Gen EPA ID
Grid CELL 11

	Time	Scale	Operator	Inbound		
In	07/14/2016 13:51:55	A_Scale_1	JFRUTCHE		Gross	117260 lb
Out	07/14/2016 14:10:43	B_Scale_2	JFRUTCHE		Tare	39280 lb
					Net	77980 lb
					Tons	38.99

Comments

	Product	LD%	Qty	UOM	Rate	Fee	Amount	Origin
1	Cont Soil RCG-Tons	100	38.99	Tons				MON
2	RCR-P-Regulatory C	100		%				MON
3	EVF-P-Standard Env	100		%				MON
4	LFS4-LANDFILL FIXE	100		%				MON

Total Fees
Total Ticket

Driver's Signature_____

404WM

5123

NON-HAZARDOUS WASTE MANIFEST	1. Generator ID Number	2. Page 1 of 1	3. Emergency Response Phone	4. Waste Tracking Number

GENERATOR

5. Generator's Name and Mailing Address
H-D Family LLC
39 Jefferson Avenue, Perinton, NY
Generator's Phone: (585) 428-6649

Generator's Site Address (if different than mailing address)

6. Transporter 1 Company Name: Silvarole Trucking — U.S. EPA ID Number

7. Transporter 2 Company Name — U.S. EPA ID Number

8. Designated Facility Name and Site Address
High Acres Landfill
425 Perinton Parkway, Fairport, NY
Facility's Phone: (585) 223-6132

U.S. EPA ID Number

	9. Waste Shipping Name and Description	10. Containers No.	10. Containers Type	11. Total Quantity	12. Unit Wt./Vol.	
1.	Waste, RCRA Non-Hazardous, Solid, N.O.S. (Pesticide impacted soil)	1	DT	21	T	
2.						
3.						
4.						

13. Special Handling Instructions and Additional Information

Profile # 116321NY

14. GENERATOR'S/OFFEROR'S CERTIFICATION: I hereby declare that the contents of this consignment are fully and accurately described above by the proper shipping name, and are classified, packaged, marked and labeled/placarded, and are in all respects in proper condition for transport according to applicable international and national governmental regulations.

Generator's/Offeror's Printed/Typed Name: LaBella Associates (On behalf of Generator) — Signature: [signature] — Month 7 Day 14 Year 201

INT'L

15. International Shipments ☐ Import to U.S. ☐ Export from U.S. Port of entry/exit:
Transporter Signature (for exports only): Date leaving U.S.:

TRANSPORTER

16. Transporter Acknowledgment of Receipt of Materials

Transporter 1 Printed/Typed Name: Brian J Brenble — Signature: [signature] — Month 7 Day 14 Year 201

Transporter 2 Printed/Typed Name — Signature — Month Day Year

DESIGNATED FACILITY

17. Discrepancy

17a. Discrepancy Indication Space ☐ Quantity ☐ Type ☐ Residue ☐ Partial Rejection ☐ Full Rejection

Manifest Reference Number:

17b. Alternate Facility (or Generator) — U.S. EPA ID Number

Facility's Phone:

17c. Signature of Alternate Facility (or Generator) — Month Day Year

18. Designated Facility Owner or Operator: Certification of receipt of materials covered by the manifest except as noted in Item 17a

Printed/Typed Name: Jolene Fritchey — Signature: [signature] — Month 7 Day 14 Year 16

169-BLC-O 5 11977 (Rev. 9/09)

TRANSPORTER #1

5123

NON-HAZARDOUS WASTE MANIFEST

1. Generator ID Number

2. Page 1 of 1

3. Emergency Response Phone

4. Waste Tracking Number

GENERATOR

5. Generator's Name and Mailing Address
H-D Family LLC
39 Jefferson Avenue, Perinton, NY
Generator's Phone: (585) 428-6649

Generator's Site Address (if different than mailing address)

6. Transporter 1 Company Name
Silverole Trucking

U.S. EPA ID Number

7. Transporter 2 Company Name

U.S. EPA ID Number

8. Designated Facility Name and Site Address
High Acres Landfill
425 Perinton Parkway, Fairport, NY
Facility's Phone: (585) 223-6132

U.S. EPA ID Number

	9. Waste Shipping Name and Description	10. Containers No.	10. Containers Type	11. Total Quantity	12. Unit Wt./Vol.	
	1. Waste, RCRA Non-Hazardous, Solid, N.O.S. (Pesticide impacted soil)	1	DT	21	T	
	2.					
	3.					
	4.					

13. Special Handling Instructions and Additional Information

Profile # 116321NY

14. **GENERATOR'S/OFFEROR'S CERTIFICATION:** I hereby declare that the contents of this consignment are fully and accurately described above by the proper shipping name, and are classified, packaged, marked and labeled/placarded, and are in all respects in proper condition for transport according to applicable international and national governmental regulations.

Generator's/Offeror's Printed/Typed Name: LaBella Associates (On behalf of Generator)
Signature:
Month 7 Day 14 Year 201

INT'L

15. International Shipments ☐ Import to U.S. ☐ Export from U.S.
Port of entry/exit:
Transporter Signature (for exports only):
Date leaving U.S.:

TRANSPORTER

16. Transporter Acknowledgment of Receipt of Materials

Transporter 1 Printed/Typed Name: Brian J Brantle
Signature:
Month 7 Day 14 Year 201

Transporter 2 Printed/Typed Name
Signature
Month Day Year

DESIGNATED FACILITY

17. Discrepancy

17a. Discrepancy Indication Space ☐ Quantity ☐ Type ☐ Residue ☐ Partial Rejection ☐ Full Rejection

Manifest Reference Number:

17b. Alternate Facility (or Generator)

U.S. EPA ID Number

Facility's Phone:

17c. Signature of Alternate Facility (or Generator)

Month Day Year

18. Designated Facility Owner or Operator: Certification of receipt of materials covered by the manifest except as noted in Item 17a

Printed/Typed Name: Michael Hutchins
Signature: Michael Hutchins
Month 7 Day 14 Year 2016

169-BLC-O 5 11977 (Rev. 9/09)

TRANSPORTER #2

WASTE MANAGEMENT

High Acres LF
425 Perinton Pkwy
Fairport, NY, 14450
Ph: (585) 223-6132

Original
Ticket# 1094030

Customer Name LABELLAPC-116321NY LABELLA AS
Ticket Date 07/14/2016
Payment Type Credit Account
Manual Ticket#
Hauling Ticket#
Route
State Waste Code
Manifest **
Destination
PO
Profile 116321NY (PESTICIDE IMPACTED SOIL)
Generator 190-HDFAMILYPERINTON H-D FAMILY LLC

Carrier SIL SILVAROLE TRUCKING, INC.
Vehicle# D103
Volume
Container
Driver
Check#
Billing # 0006873
Gen EPA ID
Grid CELL 11

	Time	Scale	Operator	Inbound		
In	07/14/2016 13:57:20	A_Scale_1	JFRUTCHE		Gross	73340 lb
Out	07/14/2016 13:57:20		JFRUTCHE		Tare	26980 lb
					Net	46360 lb
					Tons	23.18

Comments

	Product	LD%	Qty	UOM	Rate	Fee	Amount	Origin
1	Cont Soil RCG-Tons	100	23.18	Tons				MON
2	RCR-P-Regulatory C	100		%				MON
3	EVF-P-Standard Env	100		%				MON
4	LFS4-LANDFILL FIXE	100		%				MON

Total Fees
Total Ticket

Driver's Signature_____

404WM

D03

NON-HAZARDOUS WASTE MANIFEST	1. Generator ID Number	2. Page 1 of 1	3. Emergency Response Phone	4. Waste Tracking Number

GENERATOR

5. Generator's Name and Mailing Address
H-D Family LLC
39 Jefferson Avenue, Perinton, NY
Generator's Phone: (585) 428-6649

Generator's Site Address (if different than mailing address)

6. Transporter 1 Company Name
Silvafole Trucking
U.S. EPA ID Number

7. Transporter 2 Company Name
U.S. EPA ID Number

8. Designated Facility Name and Site Address
High Acres Landfill
425 Perinton Parkway, Fairport, NY
Facility's Phone: (585) 223-6132
U.S. EPA ID Number

	9. Waste Shipping Name and Description	10. Containers No.	10. Containers Type	11. Total Quantity	12. Unit Wt./Vol.	
	1. Waste, RCRA Non-Hazardous, Solid, N.O.S. (Pesticide impacted soil)	1	DT	21	T	
	2.					
	3.					
	4.					

13. Special Handling Instructions and Additional Information

Profile # 116321NY

14. **GENERATOR'S/OFFEROR'S CERTIFICATION:** I hereby declare that the contents of this consignment are fully and accurately described above by the proper shipping name, and are classified, packaged, marked and labeled/placarded, and are in all respects in proper condition for transport according to applicable international and national governmental regulations.

Generator's/Offeror's Printed/Typed Name: LaBella Associates (On behalf of Generator)
Signature:
Month 7 Day 14 Year 201

INT'L

15. International Shipments ☐ Import to U.S. ☐ Export from U.S. Port of entry/exit:
Transporter Signature (for exports only): Date leaving U.S.:

TRANSPORTER

16. Transporter Acknowledgment of Receipt of Materials

Transporter 1 Printed/Typed Name: Keith Noll
Signature:
Month 7 Day 14 Year 201

Transporter 2 Printed/Typed Name
Signature
Month Day Year

DESIGNATED FACILITY

17. Discrepancy

17a. Discrepancy Indication Space ☐ Quantity ☐ Type ☐ Residue ☐ Partial Rejection ☐ Full Rejection

Manifest Reference Number:

17b. Alternate Facility (or Generator)
U.S. EPA ID Number
Facility's Phone:

17c. Signature of Alternate Facility (or Generator)
Month Day Year

18. Designated Facility Owner or Operator: Certification of receipt of materials covered by the manifest except as noted in Item 17a

Printed/Typed Name: Joline Fruthal
Signature:
Month 7 Day 14 Year 10

D103

NON-HAZARDOUS WASTE MANIFEST	1. Generator ID Number	2. Page 1 of 1	3. Emergency Response Phone	4. Waste Tracking Number

GENERATOR

5. Generator's Name and Mailing Address
H-D Family LLC
39 Jefferson Avenue, Perinton, NY
Generator's Phone: (585) 428-6649

Generator's Site Address (if different than mailing address)

6. Transporter 1 Company Name
Silvable Trucking

U.S. EPA ID Number

7. Transporter 2 Company Name

U.S. EPA ID Number

8. Designated Facility Name and Site Address
High Acres Landfill
425 Perinton Parkway, Fairport, NY
Facility's Phone: (585) 223-6132

U.S. EPA ID Number

	9. Waste Shipping Name and Description	10. Containers No.	10. Containers Type	11. Total Quantity	12. Unit Wt./Vol.	
	1. Waste, RCRA Non-Hazardous, Solid, N.O.S. (Pesticide impacted soil)	1	DT	21	T	
	2.					
	3.					
	4.					

13. Special Handling Instructions and Additional Information
Profile # 1163YINY

14. **GENERATOR'S/OFFEROR'S CERTIFICATION:** I hereby declare that the contents of this consignment are fully and accurately described above by the proper shipping name, and are classified, packaged, marked and labeled/placarded, and are in all respects in proper condition for transport according to applicable international and national governmental regulations.

Generator's/Offeror's Printed/Typed Name: LaBella Associates (On behalf of Generator) | Signature: [signature] | Month 7 | Day 14 | Year 201

INT'L

15. International Shipments ☐ Import to U.S. ☐ Export from U.S. Port of entry/exit:
Transporter Signature (for exports only): Date leaving U.S.:

TRANSPORTER

16. Transporter Acknowledgment of Receipt of Materials

Transporter 1 Printed/Typed Name: Matt Nell | Signature: [signature] | Month 7 | Day 14 | Year 201

Transporter 2 Printed/Typed Name | Signature | Month | Day | Year

DESIGNATED FACILITY

17. Discrepancy

17a. Discrepancy Indication Space ☐ Quantity ☐ Type ☐ Residue ☐ Partial Rejection ☐ Full Rejection

Manifest Reference Number:

17b. Alternate Facility (or Generator) | U.S. EPA ID Number

Facility's Phone:

17c. Signature of Alternate Facility (or Generator) | Month | Day | Year

18. Designated Facility Owner or Operator: Certification of receipt of materials covered by the manifest except as noted in Item 17a

Printed/Typed Name: [illegible] | Signature: [signature] | Month 7 | Day 14 | Year 10

WASTE MANAGEMENT

High Acres LF
425 Perinton Pkwy
Fairport, NY, 14450
Ph: (585) 223-6132

Original
Ticket# 1094046

Customer Name LABELLAPC-116321NY LABELLA AG
Ticket Date 07/14/2016
Payment Type Credit Account
Manual Ticket#
Hauling Ticket#
Route
State Waste Code
Manifest **
Destination
PO
Profile 116321NY (PESTICIDE IMPACTED SOIL)
Generator 190-HDFAMILYPERINTON H-D FAMILY LLC

Carrier SIL SILVAROLE TRUCKING, INC.
Vehicle# D104
Volume
Container
Driver
Check#
Billing # 0006873
Gen EPA ID
Grid CELL 11

	Time	Scale	Operator	Inbound		
In	07/14/2016 14:18:54	A_Scale_1	JFRUTCHE		Gross	77560 lb
Out	07/14/2016 14:18:54		JFRUTCHE		Tare	27140 lb
					Net	50420 lb
					Tons	25.21

Comments

	Product	LD%	Qty	UOM	Rate	Fee	Amount	Origin
1	Cont Soil RCG-Tons	100	25.21	Tons				MON
2	RCR-P-Regulatory C	100		%				MON
3	EVF-P-Standard Env	100		%				MON
4	LFS4-LANDFILL FIXE	100		%				MON

Total Fees

Total Ticket

Driver's Signature_____

404WM

NT4

NON-HAZARDOUS WASTE MANIFEST	1. Generator ID Number	2. Page 1 of 1	3. Emergency Response Phone	4. Waste Tracking Number

GENERATOR

5. Generator's Name and Mailing Address
H-D Family LLC
39 Jefferson Avenue, Perinton, NY
(585) 428-6649
Generator's Phone:

Generator's Site Address (if different than mailing address)

6. Transporter 1 Company Name
Silvarole Trucking
U.S. EPA ID Number

7. Transporter 2 Company Name
U.S. EPA ID Number

8. Designated Facility Name and Site Address
High Acres Landfill
425 Perinton Parkway, Fairport, NY
Facility's Phone: (585) 223-6132
U.S. EPA ID Number

	9. Waste Shipping Name and Description	10. Containers No.	10. Containers Type	11. Total Quantity	12. Unit Wt./Vol.	
1.	Waste, RCRA Non-Hazardous, Solid, N.O.S. (Pesticide impacted soil)	1	BT	21	T	
2.						
3.						
4.						

13. Special Handling Instructions and Additional Information

Profile # 116321NY

14. GENERATOR'S/OFFEROR'S CERTIFICATION: I hereby declare that the contents of this consignment are fully and accurately described above by the proper shipping name, and are classified, packaged, marked and labeled/placarded, and are in all respects in proper condition for transport according to applicable international and national governmental regulations.

Generator's/Offeror's Printed/Typed Name: LaBella Associates (On behalf of Generator)
Signature:
Month 7 Day 14 Year 201

INT'L

15. International Shipments ☐ Import to U.S. ☐ Export from U.S.
Port of entry/exit:
Transporter Signature (for exports only):
Date leaving U.S.:

TRANSPORTER

16. Transporter Acknowledgment of Receipt of Materials

Transporter 1 Printed/Typed Name: ANDREW YALERIOTI
Signature:
Month 7 Day 14 Year 201

Transporter 2 Printed/Typed Name
Signature
Month Day Year

DESIGNATED FACILITY

17. Discrepancy

17a. Discrepancy Indication Space ☐ Quantity ☐ Type ☐ Residue ☐ Partial Rejection ☐ Full Rejection

Manifest Reference Number:

17b. Alternate Facility (or Generator)
U.S. EPA ID Number
Facility's Phone:

17c. Signature of Alternate Facility (or Generator)
Month Day Year

18. Designated Facility Owner or Operator: Certification of receipt of materials covered by the manifest except as noted in Item 17a

Printed/Typed Name: JOHN FRUTCHEY
Signature: J. Frutchey
Month 7 Day 14 Year 201

1PA

NON-HAZARDOUS WASTE MANIFEST	1. Generator ID Number	2. Page 1 of 1	3. Emergency Response Phone	4. Waste Tracking Number

5. Generator's Name and Mailing Address
H-D Family LLC
39 Jefferson Avenue, Perinton, NY
Generator's Phone: (585) 428-6649

Generator's Site Address (if different than mailing address)

6. Transporter 1 Company Name: Silvanole Trucking
U.S. EPA ID Number

7. Transporter 2 Company Name
U.S. EPA ID Number

8. Designated Facility Name and Site Address
High Acres Landfill
425 Perinton Parkway, Fairport, NY
Facility's Phone: (585) 223-6132
U.S. EPA ID Number

	9. Waste Shipping Name and Description	10. Containers No.	10. Containers Type	11. Total Quantity	12. Unit Wt./Vol.	
	1. Waste, RCRA Non-Hazardous, Solid, N.O.S. (Pesticide impacted soil)	1	DT	21	T	
	2.					
	3.					
	4.					

13. Special Handling Instructions and Additional Information
Profile # 116321NY

14. GENERATOR'S/OFFEROR'S CERTIFICATION: I hereby declare that the contents of this consignment are fully and accurately described above by the proper shipping name, and are classified, packaged, marked and labeled/placarded, and are in all respects in proper condition for transport according to applicable international and national governmental regulations.

Generator's/Offeror's Printed/Typed Name: LaBella Associates (On behalf of Generator)
Signature:
Month 7 Day 14 Year 201

15. International Shipments ☐ Import to U.S. ☐ Export from U.S. Port of entry/exit:
Transporter Signature (for exports only): Date leaving U.S.:

16. Transporter Acknowledgment of Receipt of Materials
Transporter 1 Printed/Typed Name: ANDREW VALERIOTI
Signature:
Month 7 Day 14 Year 201
Transporter 2 Printed/Typed Name
Signature
Month Day Year

17. Discrepancy
17a. Discrepancy Indication Space ☐ Quantity ☐ Type ☐ Residue ☐ Partial Rejection ☐ Full Rejection
Manifest Reference Number:

17b. Alternate Facility (or Generator)
U.S. EPA ID Number
Facility's Phone:

17c. Signature of Alternate Facility (or Generator)
Month Day Year

18. Designated Facility Owner or Operator: Certification of receipt of materials covered by the manifest except as noted in Item 17a
Printed/Typed Name: Brian Buchna
Signature: Brian Buchna
Month 7 Day 14 Year 16

GENERATOR — INT'L — TRANSPORTER — DESIGNATED FACILITY

169-BLC-O 5 11977 (Rev. 9/09)

TRANSPORTER #2

WASTE MANAGEMENT

High Acres LF
425 Perinton Pkwy
Fairport, NY, 14450
Ph: (585) 223-6132

Original
Ticket# 1094055

Customer Name LABELLAPC-116321NY LABELLA AS
Ticket Date 07/14/2016
Payment Type Credit Account
Manual Ticket#
Hauling Ticket#
Route
State Waste Code
Manifest **
Destination
PO
Profile 116321NY (PESTICIDE IMPACTED SOIL)
Generator 190-HDFAMILYPERINTON H-D FAMILY LLC

Carrier SIL SILVAROLE TRUCKING, INC.
Vehicle# D103
Volume
Container
Driver
Check#
Billing # 0006873
Gen EPA ID
Grid CELL 11

	Time	Scale	Operator			
In	07/14/2016 14:51:58	A_Scale_1	JFRUTCHE	Inbound	Gross	75100 lb
Out	07/14/2016 14:51:58		JFRUTCHE		Tare	26980 lb
					Net	48120 lb
					Tons	24.06

Comments

	Product	LD%	Qty	UOM	Rate	Fee	Amount	Origin
1	Cont Soil RCG-Tons	100	24.06	Tons				
2	RCR-P-Regulatory C	100		%				MON
3	EVF-P-Standard Env	100		%				MON
4	LFS4-LANDFILL FIXE	100		%				MON
								MON

Total Fees

Driver's Signature _____ Total Ticket

404WM

DOB

NON-HAZARDOUS WASTE MANIFEST	1. Generator ID Number	2. Page 1 of 1	3. Emergency Response Phone	4. Waste Tracking Number

GENERATOR

5. Generator's Name and Mailing Address
H-D Family LLC
39 Jefferson Avenue, Perinton, NY
Generator's Phone: (585) 428-6649

Generator's Site Address (if different than mailing address)

6. Transporter 1 Company Name: Silvarole Trucking — U.S. EPA ID Number

7. Transporter 2 Company Name — U.S. EPA ID Number

8. Designated Facility Name and Site Address
High Acres Landfill
425 Perinton Parkway, Fairport, NY
Facility's Phone: (585) 223-6132

U.S. EPA ID Number

	9. Waste Shipping Name and Description	10. Containers No.	10. Containers Type	11. Total Quantity	12. Unit Wt./Vol.	
	1. Waste, RCRA Non-Hazardous, Solid, N.O.S. (Pesticide impacted soil)	1	DT	21	T	
	2.					
	3.					
	4.					

13. Special Handling Instructions and Additional Information

Profile # 116321NY

14. **GENERATOR'S/OFFEROR'S CERTIFICATION:** I hereby declare that the contents of this consignment are fully and accurately described above by the proper shipping name, and are classified, packaged, marked and labeled/placarded, and are in all respects in proper condition for transport according to applicable international and national governmental regulations.

Generator's/Offeror's Printed/Typed Name: LaBella Associates (On behalf of Generator) — Signature: [signature] — Month 7 Day 14 Year 201

INT'L

15. International Shipments ☐ Import to U.S. ☐ Export from U.S. Port of entry/exit:
Transporter Signature (for exports only): Date leaving U.S.:

TRANSPORTER

16. Transporter Acknowledgment of Receipt of Materials

Transporter 1 Printed/Typed Name: Keith Noll — Signature: [signature] — Month 7 Day 14 Year 201

Transporter 2 Printed/Typed Name — Signature — Month — Day — Year

DESIGNATED FACILITY

17. Discrepancy

17a. Discrepancy Indication Space ☐ Quantity ☐ Type ☐ Residue ☐ Partial Rejection ☐ Full Rejection

Manifest Reference Number:

17b. Alternate Facility (or Generator) — U.S. EPA ID Number

Facility's Phone:

17c. Signature of Alternate Facility (or Generator) — Month — Day — Year

18. Designated Facility Owner or Operator: Certification of receipt of materials covered by the manifest except as noted in Item 17a

Printed/Typed Name: John Mutchler — Signature: J Mutchler — Month 7 Day 14 Year 10

169-BLC-O 5 11977 (Rev. 9/09)

TRANSPORTER #1

NC3

NON-HAZARDOUS WASTE MANIFEST	1. Generator ID Number	2. Page 1 of 1	3. Emergency Response Phone	4. Waste Tracking Number

GENERATOR

5. Generator's Name and Mailing Address
H-O Family LLC
39 Jefferson Avenue, Perinton, NY
Generator's Phone: (585) 428-6640

Generator's Site Address (if different than mailing address)

6. Transporter 1 Company Name: Silvarole Trucking — U.S. EPA ID Number:

7. Transporter 2 Company Name — U.S. EPA ID Number:

8. Designated Facility Name and Site Address
High Acres Landfill
425 Perinton Parkway, Fairport, NY
Facility's Phone: (585) 223-6132

U.S. EPA ID Number:

	9. Waste Shipping Name and Description	10. Containers No.	10. Containers Type	11. Total Quantity	12. Unit Wt./Vol.	
1.	Waste, RCRA Non-Hazardous, Solid, N.O.S. (Pesticide impacted soil)	1	DT	21	T	
2.						
3.						
4.						

13. Special Handling Instructions and Additional Information
Profile # 116321NY

14. GENERATOR'S/OFFEROR'S CERTIFICATION: I hereby declare that the contents of this consignment are fully and accurately described above by the proper shipping name, and are classified, packaged, marked and labeled/placarded, and are in all respects in proper condition for transport according to applicable international and national governmental regulations.

Generator's/Offeror's Printed/Typed Name: LaBella Associates (On behalf of Generator) — Signature: [signature] — Month 7 Day 14 Year 201

INT'L

15. International Shipments ☐ Import to U.S. ☐ Export from U.S. Port of entry/exit:
Transporter Signature (for exports only): Date leaving U.S.:

TRANSPORTER

16. Transporter Acknowledgment of Receipt of Materials

Transporter 1 Printed/Typed Name: Keith Noll — Signature: [signature] — Month 7 Day 14 Year 201

Transporter 2 Printed/Typed Name — Signature — Month — Day — Year

DESIGNATED FACILITY

17. Discrepancy

17a. Discrepancy Indication Space ☐ Quantity ☐ Type ☐ Residue ☐ Partial Rejection ☐ Full Rejection

Manifest Reference Number:

17b. Alternate Facility (or Generator) — U.S. EPA ID Number
Facility's Phone:

17c. Signature of Alternate Facility (or Generator) — Month — Day — Year

18. Designated Facility Owner or Operator: Certification of receipt of materials covered by the manifest except as noted in Item 17a

Printed/Typed Name: J. Michael — Signature: J. Michael — Month 7 Day 14 Year 16

WASTE MANAGEMENT

High Acres LF
425 Perinton Pkwy
Fairport, NY, 14450
Ph: (585) 223-6132

Original
Ticket# 1094171

Customer Name LABELLAPC-116321NY LABELLA AS
Ticket Date 07/15/2016
Payment Type Credit Account
Manual Ticket#
Hauling Ticket#
Route
State Waste Code
Manifest **
Destination
PO
Profile 116321NY (PESTICIDE IMPACTED SOIL)
Generator 190-HDFAMILYPERINTON H D FAMILY LLC

Carrier STL SILVAROLE TRUCKING, INC.
Vehicle# D103
Volume
Container
Driver
Check#
Billing # 0006873
Gen EPA ID
Grid CELL 11

	Time	Scale	Operator	Inbound		
In	07/15/2016 08:55:05	A_Scale_1	JFRUTCHE		Gross	76520 lb
Out	07/15/2016 08:55:05		JFRUTCHE		Tare	26880 lb
					Net	49640 lb
					Tons	24.82

Comments

	Product	LD%	Qty	UOM	Rate	Fee	Amount	Origin
1	Cont Soil RCB Tons	100	24.82	Tons				MON
2	RCR-P-Regulatory C	100		%				MON
3	EVF-P-Standard Env	100		%				MON
4	LFS4-LANDFILL FIXE	100		%				MON

Total Fees

Total Ticket

Driver's Signature_____

404WM

D103

NON-HAZARDOUS WASTE MANIFEST

1. Generator ID Number
2. Page 1 of 1
3. Emergency Response Phone
4. **Waste Tracking Number**

5. Generator's Name and Mailing Address
H-D Family LLC
39 Jefferson Avenue, Perinton, NY
Generator's Phone: (585) 428-6649

Generator's Site Address (if different than mailing address)

6. Transporter 1 Company Name
Silvarole Trucking

U.S. EPA ID Number

7. Transporter 2 Company Name

U.S. EPA ID Number

8. Designated Facility Name and Site Address
High Acres Landfill
425 Perinton Parkway, Fairport, NY
Facility's Phone: (585) 223-6132

U.S. EPA ID Number

	9. Waste Shipping Name and Description	10. Containers No.	10. Containers Type	11. Total Quantity	12. Unit Wt./Vol.	
	1. Waste, RCRA Non-Hazardous, Solid, N.O.S. (Pesticide impacted soil)	1	DT	21	T	
	2.					
	3.					
	4.					

13. Special Handling Instructions and Additional Information

Profile # 116321NY

14. **GENERATOR'S/OFFEROR'S CERTIFICATION:** I hereby declare that the contents of this consignment are fully and accurately described above by the proper shipping name, and are classified, packaged, marked and labeled/placarded, and are in all respects in proper condition for transport according to applicable international and national governmental regulations.

Generator's/Offeror's Printed/Typed Name: LaBella Associates (On behalf of Generator)
Signature:
Month 7 Day 15 Year 201

15. International Shipments ☐ Import to U.S. ☐ Export from U.S. Port of entry/exit:
Transporter Signature (for exports only): Date leaving U.S.:

16. Transporter Acknowledgment of Receipt of Materials

Transporter 1 Printed/Typed Name: Keith Noll
Signature:
Month 7 Day 15 Year 201

Transporter 2 Printed/Typed Name
Signature
Month Day Year

17. Discrepancy

17a. Discrepancy Indication Space ☐ Quantity ☐ Type ☐ Residue ☐ Partial Rejection ☐ Full Rejection

Manifest Reference Number:

17b. Alternate Facility (or Generator)

U.S. EPA ID Number

Facility's Phone:

17c. Signature of Alternate Facility (or Generator)

Month Day Year

18. Designated Facility Owner or Operator: Certification of receipt of materials covered by the manifest except as noted in Item 17a

Printed/Typed Name: John Fuetterer
Signature:
Month 7 Day 15 Year 16

GENERATOR

INT'L

TRANSPORTER

DESIGNATED FACILITY

169-BLC-O 5 11977 (Rev. 9/09)

TRANSPORTER #1

WASTE MANAGEMENT

High Acres LF
425 Perinton Pkwy
Fairport, NY, 14450
Ph: (585) 223-6132

Original
Ticket# 1094193

Customer Name LABELLAPC-116321NY LABELLA AS Carrier SIL SILVAROLE TRUCKING, INC.
Ticket Date 07/15/2016
Payment Type Credit Account
Manual Ticket#
Hauling Ticket#
Route
State Waste Code
Manifest **
Destination
PO
Profile 116321NY (PESTICIDE IMPACTED SOIL)
Generator 190-HDFAMILYPERINTON H-D FAMILY LLC

Vehicle# D103
Container
Driver
Check#
Billing # 0006873
Gen EPA ID
Grid CELL 11

Volume

	Time	Scale	Operator	Inbound		
In	07/15/2016 09:54:18	A_Scale_1	JFRUTCHE		Gross	52620 lb
Out	07/15/2016 09:54:18		JFRUTCHE		Tare	26980 lb
					Net	25640 lb
Comments					Tons	12.82

	Product	LD%	Qty	UOM	Rate	Fee	Amount	Origin
1	Cont Soil RCG-Tons	100	12.82	Tons				
2	RCR-P-Regulatory C	100		%				MON
3	EVF-P-Standard Env	100		%				MON
4	LFS4-LANDFILL FIXE	100		%				MON
								MON

Total Fees

Driver's Signature _____ Total Ticket

404WM

D103

NON-HAZARDOUS WASTE MANIFEST	1. Generator ID Number	2. Page 1 of 1	3. Emergency Response Phone	4. Waste Tracking Number

GENERATOR

5. Generator's Name and Mailing Address
H-D Family LLC
36 Jefferson Avenue, Perinton, NY
Generator's Phone: (585) 428-6649

Generator's Site Address (if different than mailing address)

6. Transporter 1 Company Name
Silvarole Trucking

U.S. EPA ID Number

7. Transporter 2 Company Name

U.S. EPA ID Number

8. Designated Facility Name and Site Address
High Acres Landfill
425 Perinton Parkway, Fairport, NY
Facility's Phone: (585) 223-6132

U.S. EPA ID Number

	9. Waste Shipping Name and Description	10. Containers No.	10. Containers Type	11. Total Quantity	12. Unit Wt./Vol.	
	1. Waste, RCRA Non-Hazardous, Solid, N.O.S. (Pesticide impacted soil)	1	DT	21	T	
	2.					
	3.					
	4.					

13. Special Handling Instructions and Additional Information
Profile # 116321NY

14. GENERATOR'S/OFFEROR'S CERTIFICATION: I hereby declare that the contents of this consignment are fully and accurately described above by the proper shipping name, and are classified, packaged, marked and labeled/placarded, and are in all respects in proper condition for transport according to applicable international and national governmental regulations.

Generator's/Offeror's Printed/Typed Name: Lafiette Associates (On behalf of Generator)
Signature:
Month 7 Day 15 Year 201

INT'L

15. International Shipments ☐ Import to U.S. ☐ Export from U.S.
Port of entry/exit:
Transporter Signature (for exports only):
Date leaving U.S.:

TRANSPORTER

16. Transporter Acknowledgment of Receipt of Materials

Transporter 1 Printed/Typed Name: Keith Noll
Signature:
Month 7 Day 15 Year 201

Transporter 2 Printed/Typed Name
Signature
Month Day Year

DESIGNATED FACILITY

17. Discrepancy

17a. Discrepancy Indication Space ☐ Quantity ☐ Type ☐ Residue ☐ Partial Rejection ☐ Full Rejection

Manifest Reference Number:

17b. Alternate Facility (or Generator)

U.S. EPA ID Number

Facility's Phone:

17c. Signature of Alternate Facility (or Generator)

Month Day Year

18. Designated Facility Owner or Operator: Certification of receipt of materials covered by the manifest except as noted in Item 17a

Printed/Typed Name: Johne Fretto
Signature:
Month 7 Day 15 Year 16

169-BLC-O 5 11977 (Rev. 9/09)

TRANSPORTER #2

WASTE MANAGEMENT

High Acres LF
425 Perinton Pkwy
Fairport, NY, 14450
Ph: (585) 223-6132

Original
Ticket# 10000128

Customer Name LHDOLAPC-1IC321NY LAWELLA AV
Ticket Date 06/27/2016
Payment Type Credit Account
Manual Ticket#
Hauling Ticket#
Route
State Waste Code
Manifest **
Destination
PO
Profile 11E321NY (PESTICIDE IMPACTED SOIL)
Generator 190 UDFAMIL/PERINTON H-B FAMILY LLC

Carrier STL SILVANCLE TRUCKING, INC.
Vehicle# D105 Volume
Container
Driver
Check#
Billing # 00005873
Gen EPA ID
Grid CELL 11

	Time	Scale	Operator	Inbound		
In	06/27/2016 11:15:13	A_Scale_1	JFRUTCHE		Gross	68500 lb
Out	06/27/2016 11:15:13		JFRUTCHE		Tare	26980 lb
					Net	41520 lb
					Tons	20.76

Comments

	Product	Loc	Qty	Unit	Rate	Tax	Amount	Credit
1	Tons Soil Pesticide Impacted		20.76	Tons				NON
2	RCRP Regulatory C 100		%					NON
3	EPA-P Standard Enc 100		%					NON
4	LF54 Combtlc Fill 100		%					NON

Total Tons

Total Ticket

Driver's Signature_____

404WM

D103

NON-HAZARDOUS WASTE MANIFEST	1. Generator ID Number	2. Page 1 of 1	3. Emergency Response Phone	4. Waste Tracking Number

GENERATOR

5. Generator's Name and Mailing Address
H-O Family LLC
38 Jefferson Avenue, Perinton, NY
Generator's Phone: (585) 428-5649

Generator's Site Address (if different than mailing address)

6. Transporter 1 Company Name: Silvaroli Trucking — U.S. EPA ID Number:

7. Transporter 2 Company Name — U.S. EPA ID Number:

8. Designated Facility Name and Site Address
High Acres Landfill
425 Perinton Parkway, Fairport, NY
Facility's Phone: (585) 223-5137

U.S. EPA ID Number:

	9. Waste Shipping Name and Description	10. Containers No.	10. Containers Type	11. Total Quantity	12. Unit Wt./Vol.	
1.	Waste, RCRA Non-Hazardous, Solid, N.O.S. (Pesticide impacted soil)	1	DT	21	T	
2.						
3.						
4.						

13. Special Handling Instructions and Additional Information
Profile # 116321NY

14. GENERATOR'S/OFFEROR'S CERTIFICATION: I hereby declare that the contents of this consignment are fully and accurately described above by the proper shipping name, and are classified, packaged, marked and labeled/placarded, and are in all respects in proper condition for transport according to applicable international and/national governmental regulations.

Generator's/Offeror's Printed/Typed Name: LaBella Associates (On behalf of Generator) — Signature: [signature] — Month 6 Day 27 Year 201

INT'L

15. International Shipments ☐ Import to U.S. ☐ Export from U.S. Port of entry/exit:
Transporter Signature (for exports only): Date leaving U.S.:

TRANSPORTER

16. Transporter Acknowledgment of Receipt of Materials
Transporter 1 Printed/Typed Name: Keith Noll — Signature: [signature] — Month 6 Day 27 Year 201
Transporter 2 Printed/Typed Name — Signature — Month Day Year

DESIGNATED FACILITY

17. Discrepancy
17a. Discrepancy Indication Space ☐ Quantity ☐ Type ☐ Residue ☐ Partial Rejection ☐ Full Rejection
Manifest Reference Number:
17b. Alternate Facility (or Generator) — U.S. EPA ID Number
Facility's Phone:
17c. Signature of Alternate Facility (or Generator) — Month Day Year

18. Designated Facility Owner or Operator: Certification of receipt of materials covered by the manifest except as noted in Item 17a
Printed/Typed Name: Jonathan Gutchay — Signature: Jonathan Gutchay — Month 6 Day 27 Year 16

WASTE MANAGEMENT

High Acres LF
425 Perinton Pkwy
Fairport, NY, 14450
Ph: (585) 223-6132

Original
Ticket# 1090085

Customer Name LABELLAPC-116321NY LABELLA AS
Ticket Date 06/27/2016
Payment Type Credit Account
Manual Ticket#
Hauling Ticket#
Route
State Waste Code
Manifest **
Destination
PO
Profile 116321NY (PESTICIDE UNPACTED SOILS
Generator 190-HDFAMILYPERINTON H-D FAMILY LLC

Carrier SIL SILVAROLE TRUCKING, INC.
Vehicle# D103
Container
Driver
Check#
Billing # 0006873
Gen EPA ID
Grid CELL 11

Volume

	Time	Scale	Operator	Inbound		
In	06/27/2016 12:05:38	A_Scale_1	MMALONEY		Gross	67600 lb
Out	06/27/2016 12:05:38		MMALONEY		Tare	26980 lb
					Net	40620 lb
					Tons	20.31

Comments

	Product	ID	Qty	UOM	Rate	Fee	Amount	Origin
1	-Cont Soil-RCC Tons	100	20.31	Tons				MON
2	RCR-P-Regulatory F	100		%				MON
3	EVF P-Standard Env	100		%				MON
4	LF34-LANDFILL FIXE	100		%				MON

Total Fees
Total Ticket

Driver's Signature _____

404WM

D103

NON-HAZARDOUS WASTE MANIFEST

1. Generator ID Number
2. Page 1 of 1
3. Emergency Response Phone
4. **Waste Tracking Number**

5. Generator's Name and Mailing Address
H-D Family LLC
39 Jefferson Avenue, Perinton, NY
Generator's Phone: (585) 428-6649

Generator's Site Address (if different than mailing address)

6. Transporter 1 Company Name
Silvarole Trucking
U.S. EPA ID Number

7. Transporter 2 Company Name
U.S. EPA ID Number

8. Designated Facility Name and Site Address
High Acres Landfill
425 Perinton Parkway, Fairport, NY
Facility's Phone: (585) 223-6132
U.S. EPA ID Number

	9. Waste Shipping Name and Description	10. Containers No.	10. Containers Type	11. Total Quantity	12. Unit Wt./Vol.	
	1. Waste, RCRA Non-Hazardous, Solid, N.O.S. (Pesticide impacted soil)	1	DT	21	T	
	2.					
	3.					
	4.					

13. Special Handling Instructions and Additional Information
Profile # 116321NY

14. GENERATOR'S/OFFEROR'S CERTIFICATION: I hereby declare that the contents of this consignment are fully and accurately described above by the proper shipping name, and are classified, packaged, marked and labeled/placarded, and are in all respects in proper condition for transport according to applicable international and national governmental regulations.

Generator's/Offeror's Printed/Typed Name: LaBella Associates (On behalf of Generator)
Signature:
Month 6 Day 27 Year 201

15. International Shipments ☐ Import to U.S. ☐ Export from U.S.
Port of entry/exit:
Transporter Signature (for exports only):
Date leaving U.S.:

16. Transporter Acknowledgment of Receipt of Materials

Transporter 1 Printed/Typed Name: Keith Null
Signature:
Month 6 Day 27 Year 201

Transporter 2 Printed/Typed Name
Signature
Month Day Year

17. Discrepancy

17a. Discrepancy Indication Space ☐ Quantity ☐ Type ☐ Residue ☐ Partial Rejection ☐ Full Rejection

Manifest Reference Number:

17b. Alternate Facility (or Generator)
U.S. EPA ID Number
Facility's Phone:

17c. Signature of Alternate Facility (or Generator)
Month Day Year

18. Designated Facility Owner or Operator: Certification of receipt of materials covered by the manifest except as noted in Item 17a

Printed/Typed Name: Mary Malone
Signature:
Month 06 Day 27 Year 16

GENERATOR | INT'L | TRANSPORTER | DESIGNATED FACILITY

WASTE MANAGEMENT

High Acres LF
425 Perinton Pkwy
Fairport, NY, 14450
Ph: (585) 223-6132

Original
Ticket# 1090108

Customer Name LABELLAPC-116321NY LABELLA AS
Ticket Date 06/27/2016
Payment Type Credit Account
Manual Ticket#
Hauling Ticket#
Route
State Waste Code
Manifest
Destination
PO
Profile 116321NY (PESTICIDE IMPACTED SOIL)
Generator 190-HDFAMILYPERINTON H-D FAMILY LLC

Carrier SIL SILVAROLE TRUCKING, INC.
Vehicle# D103
Volume
Container
Driver
Check#
Billing # 0006873
Gen EPA ID
Grid CELL 11

	Time	Scale	Operator	Inbound		
In	06/27/2016 12:59:02	A_Scale_1	JFRUTCHE		Gross	72360 lb
Out	06/27/2016 12:59:02		JFRUTCHE		Tare	26980 lb
					Net	45380 lb
					Tons	22.69

Comments

	Product	LD%	Qty	UOM	Rate	Fee	Amount	Origin
1	Cont Soil RCG-Tons	100	22.69	Tons				MON
2	RCR-P-Regulatory C	100		%				MON
3	EVF-P-Standard Env	100		%				MON
4	LF54-LANDFILL FIXE	100		%				MON

Total Fees
Total Ticket

Driver's Signature_____

404WM

B103

NON-HAZARDOUS WASTE MANIFEST	1. Generator ID Number	2. Page 1 of	3. Emergency Response Phone	4. Waste Tracking Number

GENERATOR

5. Generator's Name and Mailing Address
H-B Family LLC
39 Jefferson Avenue, Perinton, NY
Generator's Phone: (585) 428-6649

Generator's Site Address (if different than mailing address)

6. Transporter 1 Company Name
Silvarole Trucking

U.S. EPA ID Number

7. Transporter 2 Company Name

U.S. EPA ID Number

8. Designated Facility Name and Site Address
High Acres Landfill
425 Perinton Parkway, Fairport, NY
Facility's Phone: (585) 223-6132

U.S. EPA ID Number

	9. Waste Shipping Name and Description	10. Containers No.	10. Containers Type	11. Total Quantity	12. Unit Wt./Vol.	
	1. Waste, RCRA Non-Hazardous, Solid, N.O.S. (Pesticide impacted soil)	1	DT	21	T	
	2.					
	3.					
	4.					

13. Special Handling Instructions and Additional Information
Profile # 116321NY

14. **GENERATOR'S/OFFEROR'S CERTIFICATION:** I hereby declare that the contents of this consignment are fully and accurately described above by the proper shipping name, and are classified, packaged, marked and labeled/placarded, and are in all respects in proper condition for transport according to applicable international and national governmental regulations.

Generator's/Offeror's Printed/Typed Name: LaBella Associates (On behalf of Generator)
Signature:
Month 6 Day 27 Year 201

INT'L

15. International Shipments ☐ Import to U.S. ☐ Export from U.S. Port of entry/exit:
Transporter Signature (for exports only): Date leaving U.S.:

TRANSPORTER

16. Transporter Acknowledgment of Receipt of Materials

Transporter 1 Printed/Typed Name: Keith Noll
Signature:
Month 6 Day 27 Year 201

Transporter 2 Printed/Typed Name
Signature
Month Day Year

DESIGNATED FACILITY

17. Discrepancy

17a. Discrepancy Indication Space ☐ Quantity ☐ Type ☐ Residue ☐ Partial Rejection ☐ Full Rejection

Manifest Reference Number:

17b. Alternate Facility (or Generator)

U.S. EPA ID Number

Facility's Phone:

17c. Signature of Alternate Facility (or Generator)

Month Day Year

18. Designated Facility Owner or Operator: Certification of receipt of materials covered by the manifest except as noted in Item 17a

Printed/Typed Name: Jaime Trinchel
Signature: J Trinchel
Month 6 Day 27 Year 2016

WASTE MANAGEMENT

High Acres LF
425 Perinton Pkwy
Fairport, NY, 14450
PH: (585) 223-4138

Original
Ticket# 10881195

Customer Name: LABELLAPC 116321NY LABELLA AS
Ticket Date: 06/16/2016
Payment Type: Credit Account
Manual Ticket#
Hauling Ticket#
Route
State Waste Code
Manifest #
Destination
PO
Profile: 116321NY (PESTICIDE IMPACTED SOIL)
Generator: 13W HUFFMAN/WEBINGTON H & FAMILY LLC

Carrier: SIL SILVAROLE TRUCKING, INC.
Vehicle#: d1WE
Volume
Container
Driver
Check#
Billing #: 0006873
Gen EPA ID
Grid: CELL 11

	Time	Scale	Operator	Inbound		
In	06/16/2016 07:27:15	A_Scale_1	JMARVIN		Gross	72040 lb
Out	06/16/2016 07:27:15		JMARVIN		Tare	46080 lb
					Net	25960 lb
					Tons	12.98

Comment

	Product	LOS	Qty	UOM	Rate	Fee	Amount	Origin
1	Test Soil MCD Tons	100	25.93	Tons				MCDM
2	MCD-W-Regulatory C	100	3					MCDM
3	DOT [illegible] Cha	100	8					MCDM
4	LF5a-LF-DOT DLL FTAC	100	2					MCDM

Total Fees

Total Tickets

Driver's Signature _____

404WM

NON-HAZARDOUS WASTE MANIFEST

1. Generator ID Number
2. Page 1 of 1
3. Emergency Response Phone
4. **Waste Tracking Number**

GENERATOR

5. Generator's Name and Mailing Address
H-D Family LLC
39 Jefferson Avenue, Fairport, NY
Generator's Phone: (585) 428-6649

Generator's Site Address (if different than mailing address)

6. Transporter 1 Company Name
Silvanole Trucking

U.S. EPA ID Number

7. Transporter 2 Company Name

U.S. EPA ID Number

8. Designated Facility Name and Site Address
High Acres Landfill
425 Fairnton Parkway, Fairport, NY
Facility's Phone: (585) 223-6132

U.S. EPA ID Number

	9. Waste Shipping Name and Description	10. Containers No.	10. Containers Type	11. Total Quantity	12. Unit Wt./Vol.	
	1. Waste, RCRA Non-Hazardous, Solid, N.O.S. (Pesticide impacted soil)	1	DT	21	T	
	2.					
	3.					
	4.					

13. Special Handling Instructions and Additional Information

Profile # 11632159Y

FD-106
72742-MA

14. GENERATOR'S/OFFEROR'S CERTIFICATION: I hereby declare that the contents of this consignment are fully and accurately described above by the proper shipping name, and are classified, packaged, marked and labeled/placarded, and are in all respects in proper condition for transport according to applicable international and national governmental regulations.

Generator's/Offeror's Printed/Typed Name: LaBella Associates (On behalf of Generator)
Signature:
Month 6 Day 16 Year 201

INT'L

15. International Shipments ☐ Import to U.S. ☐ Export from U.S. Port of entry/exit:
Transporter Signature (for exports only): Date leaving U.S.:

TRANSPORTER

16. Transporter Acknowledgment of Receipt of Materials

Transporter 1 Printed/Typed Name: EDWARD BARCLAY
Signature:
Month 6 Day 16 Year 201

Transporter 2 Printed/Typed Name
Signature
Month Day Year

DESIGNATED FACILITY

17. Discrepancy

17a. Discrepancy Indication Space ☐ Quantity ☐ Type ☐ Residue ☐ Partial Rejection ☐ Full Rejection

Manifest Reference Number:

17b. Alternate Facility (or Generator)

U.S. EPA ID Number

Facility's Phone:

17c. Signature of Alternate Facility (or Generator)

Month Day Year

18. Designated Facility Owner or Operator: Certification of receipt of materials covered by the manifest except as noted in Item 17a

Printed/Typed Name: S. MARWIN
Signature:
Month 6 Day 16 Year 16

WASTE MANAGEMENT

High Acres LF
425 Perinton Pkwy
Fairport, NY. 14450
Ph: (585) 223-6132

Original
Ticket# 1008114

Customer Name: LANDFILL MAE 116321NY LANDFILL INC
Ticket Date: 06/16/2016
Payment Type: Credit Account
Manual Ticket#
Hauling Ticket#
Route
State Waste Code
Manifest: **
Destination
PO
Profile: 116321NY (PESTICIDE IMPACTED SOIL)
Generator: 190-HOFMANLYNDONTON H-B FAMILY LLC

Carrier: SIL SILUMOKE TRUCKING, INC.
Vehicle#: 512X-15E
Volume
Container
Driver
Check#
Billing #: 0006373
Gen EPA ID
Grid: CELL 11

	Time	Scale	Operator	Inbound		
In	06/16/2016 07:44:21	H_Scale_1	JMARVIN		Gross	112120 lb
Out	06/16/2016 08:11:49	H_Scale_2	JMARVIN		Tare	35760 lb
					Net	76360 lb
					Tons	38.18

Comments

	Product	Lbs	Qty	UOM	Rate	Fee	Amount	Origin
1	Cant Soil NOS-Tons	0.00	38.18	Tons				WCDM
2	DCD P-Regulatory C	1.00	0					WCDM
3	CDF-P-Standard Cha	1.00	0					WCDM
4	LF16 LANDFILL FIXE	1.00	0					WCDM

Total Fees
Total Ticket

Driver's Signature _____

404WM

S-123

NON-HAZARDOUS WASTE MANIFEST	1. Generator ID Number	2. Page 1 of 1	3. Emergency Response Phone	4. Waste Tracking Number

GENERATOR

5. Generator's Name and Mailing Address
H-D Family LLC
39 Jefferson Avenue, Perinton, NY
Generator's Phone: (585) 425-6649

Generator's Site Address (if different than mailing address)

6. Transporter 1 Company Name: Silvanole Trucking — U.S. EPA ID Number

7. Transporter 2 Company Name — U.S. EPA ID Number

8. Designated Facility Name and Site Address
High Acres Landfill
425 Perinton Parkway, Fairport, NY
Facility's Phone: (585) 223-6132
U.S. EPA ID Number

	9. Waste Shipping Name and Description	10. Containers No.	10. Containers Type	11. Total Quantity	12. Unit Wt./Vol.	
	1. Waste, RCRA Non-Hazardous, Solid, N.O.S. (Pesticide impacted soil)	1	DT	21	T	
	2.					
	3.					
	4.					

13. Special Handling Instructions and Additional Information

Profile # 116921NY

14. **GENERATOR'S/OFFEROR'S CERTIFICATION:** I hereby declare that the contents of this consignment are fully and accurately described above by the proper shipping name, and are classified, packaged, marked and labeled/placarded, and are in all respects in proper condition for transport according to applicable international and national governmental regulations.

Generator's/Offeror's Printed/Typed Name: LaBella Associates (On behalf of Generator) — Signature: [signature] — Month 6 Day 16 Year 201

INT'L

15. International Shipments ☐ Import to U.S. ☐ Export from U.S. — Port of entry/exit:
Transporter Signature (for exports only): — Date leaving U.S.:

TRANSPORTER

16. Transporter Acknowledgment of Receipt of Materials

Transporter 1 Printed/Typed Name: [signature] — Signature: [signature] — Month — Day — Year 201

Transporter 2 Printed/Typed Name — Signature — Month — Day — Year

DESIGNATED FACILITY

17. Discrepancy

17a. Discrepancy Indication Space ☐ Quantity ☐ Type ☐ Residue ☐ Partial Rejection ☐ Full Rejection

Manifest Reference Number:

17b. Alternate Facility (or Generator) — U.S. EPA ID Number
Facility's Phone:

17c. Signature of Alternate Facility (or Generator) — Month — Day — Year

18. Designated Facility Owner or Operator: Certification of receipt of materials covered by the manifest except as noted in Item 17a

Printed/Typed Name: Marvin — Signature: [signature] — Month 6 Day 16 Year 16

169-BLC-O 5 11977 (Rev. 9/09)

TRANSPORTER #1

WASTE MANAGEMENT

High Acres LF
425 Perinton Pkwy
Fairport, NY, 14450
Ph: (585) 223-6132

Original
Ticket# 1080116

Customer Name LABELLAPC-116321NY LABELLA AS
Ticket Date 06/16/2016
Payment Type Credit Account
Manual Ticket#
Hauling Ticket#
Route
State Waste Code
Manifest **
Destination
PO
Profile 116321NY (PESTICIDE IMPACTED SOIL)
Generator 190-HDFAMILYPERINTON H D FAMILY LLC

Carrier SIL SILVAROLE TRUCKING, INC.
Vehicle# 5121
Volume
Container
Driver
Check#
Billing # 0006873
Gen EPA ID
Grid CELL 11

	Time	Scale	Operator	Inbound		
In	06/16/2016 07:54:03	A_Scale_1	JMARVIN		Gross	110900 lb
Out	06/16/2016 08:26:09	A_Scale_2	JMARVIN		Tare	39420 lb
					Net	71480 lb
					Tons	35.74

Comments

	Product	LD%	Qty	UOM	Rate	Fee	Amount	Origin
1	Cont Soil RCG-Tons	100	35.74	Tons				MON
2	RLR-P-Regulatory C	100		%				MON
3	CVF-P-Standard Cov	100		%				MON
4	LFS4-LANDFILL FIXE	100		%				MON

Total Fees
Total Ticket

Driver s Signature_____

404WM

S-121

NON-HAZARDOUS WASTE MANIFEST

1. Generator ID Number
2. Page 1 of 3
3. Emergency Response Phone
4. Waste Tracking Number

GENERATOR

5. Generator's Name and Mailing Address
H-D Family LLC
39 Jefferson Avenue, Perinton, NY
Generator's Phone: (585) 428-6649

Generator's Site Address (if different than mailing address)

6. Transporter 1 Company Name
Silvarole Trucking

U.S. EPA ID Number

7. Transporter 2 Company Name

U.S. EPA ID Number

8. Designated Facility Name and Site Address
High Acres Landfill
425 Perinton Parkway, Fairport, NY
Facility's Phone: (585) 223-6132

U.S. EPA ID Number

	9. Waste Shipping Name and Description	10. Containers No.	10. Containers Type	11. Total Quantity	12. Unit Wt./Vol.	
	1. Waste, RCRA Non-Hazardous, Solid, N.O.S. (Pesticide impacted soil)	1	DT	21	T	
	2.					
	3.					
	4.					

13. Special Handling Instructions and Additional Information

Profile # 116321NY

14. GENERATOR'S/OFFEROR'S CERTIFICATION: I hereby declare that the contents of this consignment are fully and accurately described above by the proper shipping name, and are classified, packaged, marked and labeled/placarded, and are in all respects in proper condition for transport according to applicable international and national governmental regulations.

Generator's/Offeror's Printed/Typed Name: LaBella Associates (On behalf of Generator)
Signature:
Month 6 Day 16 Year 201

INT'L

15. International Shipments ☐ Import to U.S. ☐ Export from U.S. Port of entry/exit:
Transporter Signature (for exports only): Date leaving U.S.:

TRANSPORTER

16. Transporter Acknowledgment of Receipt of Materials

Transporter 1 Printed/Typed Name: Dave Kins
Signature:
Month 6 Day 16 Year 201

Transporter 2 Printed/Typed Name:
Signature:
Month Day Year

DESIGNATED FACILITY

17. Discrepancy

17a. Discrepancy Indication Space ☐ Quantity ☐ Type ☐ Residue ☐ Partial Rejection ☐ Full Rejection

Manifest Reference Number:

17b. Alternate Facility (or Generator)

U.S. EPA ID Number

Facility's Phone:

17c. Signature of Alternate Facility (or Generator)

Month Day Year

18. Designated Facility Owner or Operator: Certification of receipt of materials covered by the manifest except as noted in Item 17a

Printed/Typed Name: J. Mazuin
Signature:
Month 6 Day 16 Year 16

169-BLC-O 5 11977 (Rev. 9/09)

TRANSPORTER #1

WASTE MANAGEMENT

High Acres LF
425 Perinton Pkwy
Fairport, NY, 14450
Ph: (585) 223-6132

Original
Ticket# 1088128

Customer Name LABELLAPC-116321NY LABELLA AS
Ticket Date 06/16/2016
Payment Type Credit Account
Manual Ticket#
Hauling Ticket#
Route
State Waste Code
Manifest **
Destination
PO
Profile 116321NY (PESTICIDE IMPACTED SOIL)
Generator 190-HDFAMILYPERINTON H-D FAMILY LLC

Carrier SIL SILVAROLE TRUCKING, INC.
Vehicle# d106
Container
Driver
Check#
Billing # 0006873
Gen EPA ID
Grid CELL 11

Volume

	Time	Scale	Operator	Inbound		
In	06/16/2016 08:35:11	A_Scale_1	swarvin		Gross	69480 lb
Out	06/16/2016 08:35:11		swarvin		Tare	26860 lb
					Net	42620 lb
					Tons	21.31

Comments

	Product	LD%	Qty	UOM	Rate	Fee	Amount	Origin
								MON
1	Cont Soil RCG-Tons	100	21.31	Tons				
2	RCR-P-Regulatory C	100		%				
3	EVF-P-Standard Env	100		%				
4	LFS4-LANDFILL FIXE	100		%				

Total Fees

Total Ticket

Driver's Signature _____

404WM

64

D106

NON-HAZARDOUS WASTE MANIFEST

1. Generator ID Number
2. Page 1 of 1
3. Emergency Response Phone
4. **Waste Tracking Number**

GENERATOR

5. Generator's Name and Mailing Address
H-D Family LLC
39 Jefferson Avenue, Perinton, NY
Generator's Phone: (585) 428-6649

Generator's Site Address (if different than mailing address)

6. Transporter 1 Company Name
Silvarole Trucking

U.S. EPA ID Number

7. Transporter 2 Company Name

U.S. EPA ID Number

8. Designated Facility Name and Site Address
High Acres Landfill
425 Perinton Parkway, Fairport, NY
Facility's Phone: (585) 223-6132

U.S. EPA ID Number

	9. Waste Shipping Name and Description	10. Containers No.	10. Containers Type	11. Total Quantity	12. Unit Wt./Vol.	
	1. Waste, RCRA Non-Hazardous, Solid, N.O.S. (Pesticide impacted soil)	1	DT	21	T	
	2.					
	3.					
	4.					

13. Special Handling Instructions and Additional Information
Profile # 116321NY

TR D-106
LD 72742 - MA

14. **GENERATOR'S/OFFEROR'S CERTIFICATION:** I hereby declare that the contents of this consignment are fully and accurately described above by the proper shipping name, and are classified, packaged, marked and labeled/placarded, and are in all respects in proper condition for transport according to applicable international and national governmental regulations.

Generator's/Offeror's Printed/Typed Name: LaBella Associates (On behalf of Generator)
Signature:
Month 6 Day 16 Year 201

INT'L

15. International Shipments ☐ Import to U.S. ☐ Export from U.S.
Port of entry/exit:
Transporter Signature (for exports only):
Date leaving U.S.:

TRANSPORTER

16. Transporter Acknowledgment of Receipt of Materials

Transporter 1 Printed/Typed Name: EDWARD J BARCLAY
Signature:
Month 6 Day 16 Year 201

Transporter 2 Printed/Typed Name
Signature
Month Day Year

DESIGNATED FACILITY

17. Discrepancy

17a. Discrepancy Indication Space ☐ Quantity ☐ Type ☐ Residue ☐ Partial Rejection ☐ Full Rejection

Manifest Reference Number:

17b. Alternate Facility (or Generator)
EDWARD J B
Facility's Phone:

U.S. EPA ID Number

17c. Signature of Alternate Facility (or Generator)
Month Day Year

18. Designated Facility Owner or Operator: Certification of receipt of materials covered by the manifest except as noted in Item 17a

Printed/Typed Name: J. Randall
Signature: J. Randall
Month 6 Day 16 Year

169-BLC-O 5 11977 (Rev. 9/09)

TRANSPORTER #1

WASTE MANAGEMENT

High Acres LF
425 Perinton Pkwy
Fairport, NY, 14450
Ph: (585) 223-6132

Original
Ticket# 1088136

Customer Name LABELLAPC-116321NY LABELLA AS
Ticket Date 06/16/2016
Payment Type Credit Account
Manual Ticket#
Hauling Ticket#
Route
State Waste Code
Manifest **
Destination
PO
Profile f16321NY (PESTICIDE IMPACTED SOIL)
Generator 190-HDFAMILYPERINTON H-D FAMILY LLC

Carrier SIL SILVAROLE TRUCKING, INC.
Vehicle# 123
Volume
Container
Driver
Check#
Billing # 0006873
Gen EPA ID
Grid CELL 11

	Time	Scale	Operator	Inbound		
In	06/16/2016 08:55:36	A_Scale_1	smarvin		Gross	116760 lb
Out	06/16/2016 09:23:59	B_Scale_2	SMARVIN		Tare	39840 lb
					Net	76920 lb
					Tons	38.46

Comments

	Product	LD#	Qty	UOM	Rate	Fee	Amount	Origin
1	Cont Soil RCG-Tons	100	38.46	Tons				MON
2	RCR-P-Regulatory C	100		%				MON
3	EVF-P-Standard Env	100		%				MON
4	LFS4-LANDFILL FIXE	100		%				MON

Total Fees
Total Ticket

Driver's Signature_____

404WM

65 123

NON-HAZARDOUS WASTE MANIFEST

1. Generator ID Number
2. Page 1 of 1
3. Emergency Response Phone
4. **Waste Tracking Number**

GENERATOR

5. Generator's Name and Mailing Address
H-D Family LLC
39 Jefferson Avenue, Perinton, NY
Generator's Phone: (585) 428-6649

Generator's Site Address (if different than mailing address)

6. Transporter 1 Company Name
Silvarole Trucking

U.S. EPA ID Number

7. Transporter 2 Company Name

U.S. EPA ID Number

8. Designated Facility Name and Site Address
High Acres Landfill
425 Perinton Parkway, Fairport, NY
Facility's Phone: (585) 223-6132

U.S. EPA ID Number

	9. Waste Shipping Name and Description	10. Containers No.	10. Containers Type	11. Total Quantity	12. Unit Wt./Vol.	
	1. Waste, RCRA Non-Hazardous, Solid, N.O.S. (Pesticide impacted soil)	1	DT	21	T	
	2.					
	3.					
	4.					

13. Special Handling Instructions and Additional Information

Profile # 115321NY

14. **GENERATOR'S/OFFEROR'S CERTIFICATION:** I hereby declare that the contents of this consignment are fully and accurately described above by the proper shipping name, and are classified, packaged, marked and labeled/placarded, and are in all respects in proper condition for transport according to applicable international and national governmental regulations.

Generator's/Offeror's Printed/Typed Name: LaBella Associates (On behalf of Generator)
Signature:
Month 6 Day 16 Year 201

INT'L

15. International Shipments ☐ Import to U.S. ☐ Export from U.S. Port of entry/exit:
Transporter Signature (for exports only): Date leaving U.S.:

TRANSPORTER

16. Transporter Acknowledgment of Receipt of Materials

Transporter 1 Printed/Typed Name:
Signature:
Month 6 Day 16 Year 201

Transporter 2 Printed/Typed Name:
Signature:
Month Day Year

DESIGNATED FACILITY

17. Discrepancy

17a. Discrepancy Indication Space ☐ Quantity ☐ Type ☐ Residue ☐ Partial Rejection ☐ Full Rejection

Manifest Reference Number:

17b. Alternate Facility (or Generator)

U.S. EPA ID Number

Facility's Phone:

17c. Signature of Alternate Facility (or Generator)
Month Day Year

18. Designated Facility Owner or Operator: Certification of receipt of materials covered by the manifest except as noted in Item 17a

Printed/Typed Name:
Signature:
Month Day Year

169-BLC-O 5 11977 (Rev. 9/09)

TRANSPORTER #1

WASTE MANAGEMENT

High Acres LF
425 Perinton Pkwy
Fairport, NY, 14450
Ph: (585) 223-6132

Original
Ticket# 1088142

Customer Name LABELLAPC-116321NY LABELLA AS
Ticket Date 06/16/2016
Payment Type Credit Account
Manual Ticket#
Hauling Ticket#
Route
State Waste Code
Manifest **
Destination
PO
Profile 116321NY (PESTICIDE IMPACTED SOIL)
Generator 190-HDFAMILYPERINTON H-D FAMILY LLC

Carrier SIL SILVAROLE TRUCKING, INC.
Vehicle# 121
Volume
Container
Driver
Check#
Billing # 0006873
Gen EPA ID
Grid CELL 11

	Time	Scale	Operator	Inbound		
In	06/16/2016 09:07:24	A_Scale_1	smarvin		Gross	110060 lb
Out	06/16/2016 09:39:39	B_Scale_2	SMARVIN		Tare	39520 lb
					Net	70540 lb
					Tons	35.27

Comments

	Product	LD%	Qty	UOM	Rate	Fee	Amount	Origin
1	Cont Soil RCG-Tons	100	35.27	Tons				MON
2	RCR-P-Regulatory C	100		%				MON
3	EVF-P-Standard Env	100		%				MON
4	LFS4-LANDFILL FIXE	100		%				MON

Total Fees
Total Ticket

Driver's Signature_____

404WM

66

121

NON-HAZARDOUS WASTE MANIFEST

1. Generator ID Number

2. Page 1 of 1

3. Emergency Response Phone

4. Waste Tracking Number

GENERATOR

5. Generator's Name and Mailing Address

H-D Family LLC
39 Jefferson Avenue, Perinton, NY

Generator's Phone: (585) 478-6649

Generator's Site Address (if different than mailing address)

6. Transporter 1 Company Name

Silvarole Trucking

U.S. EPA ID Number

7. Transporter 2 Company Name

U.S. EPA ID Number

8. Designated Facility Name and Site Address

High Acres Landfill
425 Perinton Parkway, Fairport, NY

Facility's Phone: (585) 223-6132

U.S. EPA ID Number

	9. Waste Shipping Name and Description	10. Containers No.	10. Containers Type	11. Total Quantity	12. Unit Wt./Vol.	
	1. Waste, RCRA Non-Hazardous, Solid, N.O.S. (Pesticide impacted soil)	1	DT	21	T	
	2.					
	3.					
	4.					

13. Special Handling Instructions and Additional Information

Profile # 116321NY

14. GENERATOR'S/OFFEROR'S CERTIFICATION: I hereby declare that the contents of this consignment are fully and accurately described above by the proper shipping name, and are classified, packaged, marked and labeled/placarded, and are in all respects in proper condition for transport according to applicable international and national governmental regulations.

Generator's/Offeror's Printed/Typed Name: LaBella Associates (On behalf of Generator)

Signature:

Month 6 Day 16 Year 201

INT'L

15. International Shipments ☐ Import to U.S. ☐ Export from U.S. Port of entry/exit:

Transporter Signature (for exports only): Date leaving U.S.:

TRANSPORTER

16. Transporter Acknowledgment of Receipt of Materials

Transporter 1 Printed/Typed Name: Dave King

Signature:

Month 6 Day 16 Year 201

Transporter 2 Printed/Typed Name

Signature

Month Day Year

DESIGNATED FACILITY

17. Discrepancy

17a. Discrepancy Indication Space ☐ Quantity ☐ Type ☐ Residue ☐ Partial Rejection ☐ Full Rejection

Manifest Reference Number:

17b. Alternate Facility (or Generator)

U.S. EPA ID Number

Facility's Phone:

17c. Signature of Alternate Facility (or Generator)

Month Day Year

18. Designated Facility Owner or Operator: Certification of receipt of materials covered by the manifest except as noted in Item 17a

Printed/Typed Name: J Randall

Signature: J Randall

Month 6 Day 16 Year 16

169-BLC-O 5 11977 (Rev. 9/09)

TRANSPORTER #1

WASTE MANAGEMENT

High Acres LF
425 Perinton Pkwy
Fairport, NY, 14450
Ph: (585) 223-6132

Original
Ticket# 1080148

Customer Name LABELLAPC-116321NY LABELLA AS Carrier SIL SILVAROLE TRUCKING, INC.
Ticket Date 06/16/2016 Vehicle# d106 Volume
Payment Type Credit Account Container
Manual Ticket# Driver
Hauling Ticket# Check#
Route Billing # 0006873
State Waste Code Gen EPA ID
Manifest ** Grid CELL 11
Destination
PO
Profile 116321NY (PESTICIDE IMPACTED SOIL)
Generator 150 HDFAMILYPERINTON H D FAMILY LLC

	Time	Scale	Operator	Inbound	Gross	70520 lb
In	06/16/2016 09:33:40	A_Scale_1	smarvin		Tare	26860 lb
Out	06/16/2016 09:33:40		smarvin		Net	43660 lb
					Tons	21.83

Comments

	Product	LD%	Qty	UOM	Rate	Fee	Amount	Origin
1	Cont Soil RCB-Tons	100	21.83	Tons				MON
2	RCR-P-Regulatory C	100		%				MON
3	EVF P-Standard Env	100		%				MON
4	LFS4 LANDFILL FIXE	100		%				MON

Total Fees
Total Ticket

Driver's Signature _____

404WM

67

NON-HAZARDOUS WASTE MANIFEST

1. Generator ID Number
2. Page 1 of 1
3. Emergency Response Phone
4. **Waste Tracking Number**

5. Generator's Name and Mailing Address
H-D Family LLC
39 Jefferson Avenue, Perinton, NY
Generator's Phone: (585) 428-6649
Generator's Site Address (if different than mailing address)

6. Transporter 1 Company Name
Silvanole Trucking
U.S. EPA ID Number

7. Transporter 2 Company Name
U.S. EPA ID Number

8. Designated Facility Name and Site Address
High Acres Landfill
425 Perinton Parkway, Fairport, NY
Facility's Phone: (585) 223-6137
U.S. EPA ID Number

	9. Waste Shipping Name and Description	10. Containers No.	10. Containers Type	11. Total Quantity	12. Unit Wt./Vol.	
	1. Waste, RCRA Non-Hazardous, Solid, N.O.S. (Pesticide impacted soil)	1	DT	21	T	
	2.					
	3.					
	4.					

13. Special Handling Instructions and Additional Information
Profile # 116322NY
T # D-106
L # 72742 - MA

14. GENERATOR'S/OFFEROR'S CERTIFICATION: I hereby declare that the contents of this consignment are fully and accurately described above by the proper shipping name, and are classified, packaged, marked and labeled/placarded, and are in all respects in proper condition for transport according to applicable international and national governmental regulations.

Generator's/Offeror's Printed/Typed Name: LaBella Associates (On behalf of Generator)
Signature
Month 6 Day 16 Year 201

15. International Shipments ☐ Import to U.S. ☐ Export from U.S. Port of entry/exit:
Transporter Signature (for exports only): Date leaving U.S.:

16. Transporter Acknowledgment of Receipt of Materials
Transporter 1 Printed/Typed Name: EDWARD J BARCLAY
Signature
Month 6 Day 16 Year 201
Transporter 2 Printed/Typed Name
Signature
Month Day Year

17. Discrepancy
17a. Discrepancy Indication Space ☐ Quantity ☐ Type ☐ Residue ☐ Partial Rejection ☐ Full Rejection
Manifest Reference Number:

17b. Alternate Facility (or Generator)
U.S. EPA ID Number
Facility's Phone:

17c. Signature of Alternate Facility (or Generator)
Month Day Year

18. Designated Facility Owner or Operator: Certification of receipt of materials covered by the manifest except as noted in Item 17a
Printed/Typed Name
Signature
Month Day Year

GENERATOR
INT'L
TRANSPORTER
DESIGNATED FACILITY

169-BLC-O 5 11977 (Rev. 9/09)

TRANSPORTER #1

WASTE MANAGEMENT

High Acres LF
425 Perinton Pkwy
Fairport, NY, 14450
Ph: (585) 223-6132

Original
Ticket# 1088188

Customer Name LABELLAPC-116321NY LABELLA AS
Ticket Date 06/16/2016
Payment Type Credit Account
Manual Ticket#
Hauling Ticket#
Route
State Waste Code
Manifest **
Destination
PO
Profile 116321NY (PESTICIDE IMPACTED SOIL)
Generator 190-HDFAMILYPERINTON H-D FAMILY LLC

Carrier SIL SILVAROLE TRUCKING, INC.
Vehicle# 123
Volume
Container
Driver
Check#
Billing # 0006873
Gen EPA ID
Grid CELL 11

	Time	Scale	Operator	Inbound		
In	06/16/2016 10:04:24	A_Scale_1	smarvin		Gross	119720 lb
Out	06/16/2016 10:24:35	B_Scale_2	SMARVIN		Tare	39860 lb
					Net	79860 lb
					Tons	39.93

Comments

	Product	LD%	Qty	UOM	Rate	Fee	Amount	Origin
1	Cont Soil RCG-Tons	100	39.93	Tons				MON
2	RCR-P-Regulatory C	100		%				MON
3	EVF-P-Standard Env	100		%				MON
4	LFS4-LANDFILL FIXE	100		%				MON

Total Fees
Total Ticket

Driver's Signature_____

404WM

68

123

NON-HAZARDOUS WASTE MANIFEST	1. Generator ID Number	2. Page 1 of 1	3. Emergency Response Phone	4. Waste Tracking Number

GENERATOR

5. Generator's Name and Mailing Address

H-D Family LLC
39 Jefferson Avenue, Perinton, NY

Generator's Phone: (585) 428-6649

Generator's Site Address (if different than mailing address)

6. Transporter 1 Company Name: Silvarole Trucking

U.S. EPA ID Number

7. Transporter 2 Company Name

U.S. EPA ID Number

8. Designated Facility Name and Site Address

High Acres Landfill
425 Perinton Parkway, Fairport, NY

Facility's Phone: (585) 223-6131

U.S. EPA ID Number

	9. Waste Shipping Name and Description	10. Containers No.	10. Containers Type	11. Total Quantity	12. Unit Wt./Vol.	
	1. Waste, RCRA Non-Hazardous, Solid, N.O.S. (Pesticide impacted soil)	1	DT	21	T	
	2.					
	3.					
	4.					

13. Special Handling Instructions and Additional Information

Profile # 116321NY

14. GENERATOR'S/OFFEROR'S CERTIFICATION: I hereby declare that the contents of this consignment are fully and accurately described above by the proper shipping name, and are classified, packaged, marked and labeled/placarded, and are in all respects in proper condition for transport according to applicable international and national governmental regulations.

Generator's/Offeror's Printed/Typed Name: LaBella Associates (On behalf of Generator)

Signature: [signature]

Month 6 Day 16 Year 201

INT'L

15. International Shipments ☐ Import to U.S. ☐ Export from U.S. Port of entry/exit:

Transporter Signature (for exports only): Date leaving U.S.:

TRANSPORTER

16. Transporter Acknowledgment of Receipt of Materials

Transporter 1 Printed/Typed Name: Brian J. Bleuble

Signature: [signature]

Month 6 Day 16 Year 201

Transporter 2 Printed/Typed Name

Signature

Month Day Year

DESIGNATED FACILITY

17. Discrepancy

17a. Discrepancy Indication Space ☐ Quantity ☐ Type ☐ Residue ☐ Partial Rejection ☐ Full Rejection

Manifest Reference Number:

17b. Alternate Facility (or Generator)

U.S. EPA ID Number

Facility's Phone:

17c. Signature of Alternate Facility (or Generator)

Month Day Year

18. Designated Facility Owner or Operator: Certification of receipt of materials covered by the manifest except as noted in Item 17a

Printed/Typed Name: Randall W

Signature: [signature]

Month Day Year 6/16/16

169-BLC-O 5 11977 (Rev. 9/09)

TRANSPORTER #1

WASTE MANAGEMENT

High Acres LF
425 Perinton Pkwy
Fairport, NY, 14450
Ph: (585) 223-6132

Original
Ticket# 1088201

Customer Name LABELLAPC-116321NY LABELLA AS
Ticket Date 06/16/2016
Payment Type Credit Account
Manual Ticket#
Hauling Ticket#
Route
State Waste Code
Manifest **
Destination
PO
Profile 116321NY (PESTICIDE IMPACTED SOIL)
Generator 190-HDFAMILYPERINTON H-D FAMILY LLC

Carrier SIL SILVAROLE TRUCKING, INC.
Vehicle# 121
Volume
Container
Driver
Check#
Billing # 0006873
Gen EPA ID
Grid CELL 11

	Time	Scale	Operator	Inbound		
In	06/16/2016 10:17:29	A_Scale_1	smarvin		Gross	107340 lb
Out	06/16/2016 10:36:02	B_Scale_2	SMARVIN		Tare	39580 lb
					Net	67760 lb
					Tons	33.88

Comments

	Product	LD%	Qty	UOM	Rate	Fee	Amount	Origin
1	Cont Soil RCG-Tons	100	33.88	Tons				MON
2	RCR-P-Regulatory C	100		%				MON
3	EVF-P-Standard Env	100		%				MON
4	LFS4-LANDFILL FIXE	100		%				MON

Total Fees
Total Ticket

Driver's Signature_____

404WM

69

121

NON-HAZARDOUS WASTE MANIFEST	1. Generator ID Number	2. Page 1 of 1	3. Emergency Response Phone	4. Waste Tracking Number

GENERATOR

5. Generator's Name and Mailing Address
H-D Family LLC
39 Jefferson Avenue, Perinton, NY
Generator's Phone: (585) 428-6649

Generator's Site Address (if different than mailing address)

6. Transporter 1 Company Name
Silvarole Trucking

U.S. EPA ID Number

7. Transporter 2 Company Name

U.S. EPA ID Number

8. Designated Facility Name and Site Address
High Acres Landfill
425 Perinton Parkway, Fairport, NY
Facility's Phone: (585) 223-6133

U.S. EPA ID Number

	9. Waste Shipping Name and Description	10. Containers No.	10. Containers Type	11. Total Quantity	12. Unit Wt./Vol.	
	1. Waste, RCRA Non-Hazardous, Solid, N.O.S. (Pesticide impacted soil)	1	DT	21	T	
	2.					
	3.					
	4.					

13. Special Handling Instructions and Additional Information

Profile # 116321NY

14. **GENERATOR'S/OFFEROR'S CERTIFICATION:** I hereby declare that the contents of this consignment are fully and accurately described above by the proper shipping name, and are classified, packaged, marked and labeled/placarded, and are in all respects in proper condition for transport according to applicable international and national governmental regulations.

Generator's/Offeror's Printed/Typed Name: LaBella Associates (On behalf of Generator)
Signature: [signature]
Month 6 Day 16 Year 201

INT'L

15. International Shipments ☐ Import to U.S. ☐ Export from U.S. Port of entry/exit:
Transporter Signature (for exports only): Date leaving U.S.:

TRANSPORTER

16. Transporter Acknowledgment of Receipt of Materials
Transporter 1 Printed/Typed Name: Dave King
Signature: [signature]
Month 6 Day 16 Year 201
Transporter 2 Printed/Typed Name
Signature
Month Day Year

DESIGNATED FACILITY

17. Discrepancy
17a. Discrepancy Indication Space ☐ Quantity ☐ Type ☐ Residue ☐ Partial Rejection ☐ Full Rejection
Manifest Reference Number:
17b. Alternate Facility (or Generator)
U.S. EPA ID Number
Facility's Phone:
17c. Signature of Alternate Facility (or Generator)
Month Day Year

18. Designated Facility Owner or Operator: Certification of receipt of materials covered by the manifest except as noted in Item 17a
Printed/Typed Name: Randall
Signature: Randall
Month 10 Day 16 Year 16

169-BLC-O 5 11977 (Rev. 9/09)

TRANSPORTER #1

WASTE MANAGEMENT

High Acres LF
425 Perinton Pkwy
Fairport, NY, 14450
Ph: (585) 223-6132

Original
Ticket# 1088214

Customer Name LABELLAPC-116321NY LABELLA AS
Ticket Date 06/16/2016
Payment Type Credit Account
Manual Ticket#
Hauling Ticket#
Route
State Waste Code
Manifest EX
Destination
PO
Profile 116321NY (PESTICIDE IMPACTED SOIL)
Generator 190-HDFAMILYPERINTON H D FAMILY LLC

Carrier SIL SILVAROLE TRUCKING, INC.
Vehicle# d106
Volume
Container
Driver
Check#
Billing # 0006073
Gen EPA ID
Grid CELL 11

	Time	Scale	Operator	Inbound		
In	06/16/2016 10:34:56	A_Scale_1	smarvin		Gross	77420 lb
Out	06/16/2016 10:34:56		smarvin		Tare	26860 lb
					Net	50560 lb
					Tons	25.28

Comments

	Product	LD%	Qty	UOM	Rate	Fee	Amount	Origin
1	Cont Soil RCG-Tons	100	25.28	Tons				MON
2	RCR P-Regulatory C	100		%				MON
3	EVF-P-Standard Env	100		%				MON
4	LFS4-LANDFILL FIXE	100		%				MON

Total Fees
Total Ticket

Driver's Signature_____

404WM

(70)

106

NON-HAZARDOUS WASTE MANIFEST	1. Generator ID Number	2. Page 1 of 1	3. Emergency Response Phone	4. Waste Tracking Number

GENERATOR

5. Generator's Name and Mailing Address
H-D Family LLC
39 Jefferson Avenue, Perinton, NY
Generator's Phone: (585) 428-6649

Generator's Site Address (if different than mailing address)

6. Transporter 1 Company Name: Silvanole Trucking
U.S. EPA ID Number

7. Transporter 2 Company Name
U.S. EPA ID Number

8. Designated Facility Name and Site Address
High Acres Landfill
425 Perinton Parkway, Fairport, NY
Facility's Phone: (585) 223-6132
U.S. EPA ID Number

	9. Waste Shipping Name and Description	10. Containers No.	10. Containers Type	11. Total Quantity	12. Unit Wt./Vol.	
	1. Waste, RCRA Non-Hazardous, Solid, N.O.S. (Pesticide impacted soil)	1	DT	21	T	
	2.					
	3.					
	4.					

13. Special Handling Instructions and Additional Information
Profile # 116321NY
T # D-106
L # 72742 - MA

14. GENERATOR'S/OFFEROR'S CERTIFICATION: I hereby declare that the contents of this consignment are fully and accurately described above by the proper shipping name, and are classified, packaged, marked and labeled/placarded, and are in all respects in proper condition for transport according to applicable international and national governmental regulations.

Generator's/Offeror's Printed/Typed Name: LaBella Associates (On behalf of Generator)
Signature:
Month 6 Day 16 Year 201

INT'L

15. International Shipments ☐ Import to U.S. ☐ Export from U.S.
Port of entry/exit:
Transporter Signature (for exports only):
Date leaving U.S.:

TRANSPORTER

16. Transporter Acknowledgment of Receipt of Materials

Transporter 1 Printed/Typed Name: EDWARD T BARCLAY
Signature:
Month 6 Day 16 Year 201

Transporter 2 Printed/Typed Name
Signature
Month Day Year

DESIGNATED FACILITY

17. Discrepancy

17a. Discrepancy Indication Space ☐ Quantity ☐ Type ☐ Residue ☐ Partial Rejection ☐ Full Rejection

Manifest Reference Number:

17b. Alternate Facility (or Generator)
U.S. EPA ID Number
Facility's Phone:

17c. Signature of Alternate Facility (or Generator)
Month Day Year

18. Designated Facility Owner or Operator: Certification of receipt of materials covered by the manifest except as noted in Item 17a

Printed/Typed Name
Signature
Month Day Year

WASTE MANAGEMENT

High Acres LF
425 Perinton Pkwy
Fairport, NY, 14450
Ph: (585) 223-6132

Original
Ticket# 1088228

Customer Name LABELLAPC-116321NY LABELLA AS
Ticket Date 06/16/2016
Payment Type Credit Account
Manual Ticket#
Hauling Ticket#
Route
State Waste Code
Manifest **
Destination
PO
Profile 116321NY (PESTICIDE IMPACTED SOIL)
Generator 190-HDFAMILYPERINTON H-D FAMILY LLC

Carrier SIL SILVAROLE TRUCKING, INC.
Vehicle# 123
Volume
Container
Driver
Check#
Billing # 0006873
Gen EPA ID
Grid CELL 11

	Time	Scale	Operator	Inbound		
In	06/16/2016 11:05:33	A_Scale_1	smarvin		Gross	118380 lb
Out	06/16/2016 11:24:22	B_Scale_2	SMARVIN		Tare	39760 lb
					Net	78620 lb
					Tons	39.31

Comments

	Product	LD%	Qty	UOM	Rate	Fee	Amount	Origin
1	Cont Soil RCG-Tons	100	39.31	Tons				MON
2	RCR-P-Regulatory C	100		%				MON
3	EVF-P-Standard Env	100		%				MON
4	LFS4-LANDFILL FIXE	100		%				MON

Total Fees
Total Ticket

Driver's Signature_____

404WM

123

NON-HAZARDOUS WASTE MANIFEST	1. Generator ID Number	2. Page 1 of 1	3. Emergency Response Phone	4. Waste Tracking Number

GENERATOR

5. Generator's Name and Mailing Address
H-D Family LLC
39 Jefferson Avenue, Perinton, NY
Generator's Phone: (585) 428-6649

Generator's Site Address (if different than mailing address)

6. Transporter 1 Company Name: Silvanole Trucking
U.S. EPA ID Number

7. Transporter 2 Company Name
U.S. EPA ID Number

8. Designated Facility Name and Site Address
High Acres Landfill
425 Perinton Parkway, Fairport, NY
Facility's Phone: (585) 223-6132
U.S. EPA ID Number

	9. Waste Shipping Name and Description	10. Containers No.	10. Containers Type	11. Total Quantity	12. Unit Wt./Vol.	
	1. Waste, RCRA Non-Hazardous, Solid, N.O.S. (Pesticide impacted soil)	1	DT	21	Y	
	2.					
	3.					
	4.					

13. Special Handling Instructions and Additional Information
Profile # 116321NY

14. **GENERATOR'S/OFFEROR'S CERTIFICATION:** I hereby declare that the contents of this consignment are fully and accurately described above by the proper shipping name, and are classified, packaged, marked and labeled/placarded, and are in all respects in proper condition for transport according to applicable international and national governmental regulations.

Generator's/Offeror's Printed/Typed Name: LaBella Associates (On behalf of Generator)
Signature
Month 6 Day 16 Year 201

INT'L

15. International Shipments ☐ Import to U.S. ☐ Export from U.S. Port of entry/exit:
Transporter Signature (for exports only): Date leaving U.S.:

TRANSPORTER

16. Transporter Acknowledgment of Receipt of Materials

Transporter 1 Printed/Typed Name
Signature
Month 6 Day 16 Year 201

Transporter 2 Printed/Typed Name
Signature
Month Day Year

DESIGNATED FACILITY

17. Discrepancy

17a. Discrepancy Indication Space ☐ Quantity ☐ Type ☐ Residue ☐ Partial Rejection ☐ Full Rejection

Manifest Reference Number:

17b. Alternate Facility (or Generator)
U.S. EPA ID Number
Facility's Phone:

17c. Signature of Alternate Facility (or Generator)
Month Day Year

18. Designated Facility Owner or Operator: Certification of receipt of materials covered by the manifest except as noted in Item 17a

Printed/Typed Name
Signature
Month Day Year

WASTE MANAGEMENT

High Acres LF
425 Perinton Pkwy
Fairport, NY, 14450
Ph: (585) 223-6132

Original
Ticket# 1088245

Customer Name LABELLAPC-116321NY LABELLA AS
Ticket Date 06/16/2016
Payment Type Credit Account
Manual Ticket#
Hauling Ticket#
Route
State Waste Code
Manifest **
Destination
PO
Profile 116321NY (PESTICIDE IMPACTED SOIL)
Generator 190-HDFAMILYPERINTON H-D FAMILY LLC

Carrier SIL SILVAROLE TRUCKING, INC.
Vehicle# 121
Volume
Container
Driver
Check#
Billing # 0006873
Gen EPA ID
Grid CELL 11

	Time	Scale	Operator	Inbound		
In	06/16/2016 11:18:19	A_Scale_1	smarvin		Gross	116640 lb
Out	06/16/2016 11:36:22	B_Scale_2	SMARVIN		Tare	39940 lb
					Net	76700 lb
					Tons	38.35

Comments

	Product	LD%	Qty	UOM	Rate	Fee	Amount	Origin
1	Cont Soil RCG-Tons	100	38.35	Tons				MON
2	RCR-P-Regulatory C	100		%				MON
3	EVF-P-Standard Env	100		%				MON
4	LFS4-LANDFILL FIXE	100		%				MON

Total Fees
Total Ticket

Driver's Signature_____

404WM

71

121

NON-HAZARDOUS WASTE MANIFEST	1. Generator ID Number	2. Page 1 of 1	3. Emergency Response Phone	4. Waste Tracking Number

5. Generator's Name and Mailing Address
M-D Family LLC
39 Jefferson Avenue, Perinton, NY
Generator's Phone: (585) 428-6649

Generator's Site Address (if different than mailing address)

6. Transporter 1 Company Name
Silvanole Trucking

U.S. EPA ID Number

7. Transporter 2 Company Name

U.S. EPA ID Number

8. Designated Facility Name and Site Address
High Acres Landfill
425 Perinton Parkway, Fairport, NY
Facility's Phone: (585) 223-6130

U.S. EPA ID Number

	9. Waste Shipping Name and Description	10. Containers No.	10. Containers Type	11. Total Quantity	12. Unit Wt./Vol.	
	1. Waste, RCRA Non-Hazardous, Solid, N.O.S. (Pesticide impacted soil)	1	DT	21	T	
	2.					
	3.					
	4.					

13. Special Handling Instructions and Additional Information

Profile # 116321NY

14. GENERATOR'S/OFFEROR'S CERTIFICATION: I hereby declare that the contents of this consignment are fully and accurately described above by the proper shipping name, and are classified, packaged, marked and labeled/placarded, and are in all respects in proper condition for transport according to applicable international and national governmental regulations.

Generator's/Offeror's Printed/Typed Name: LaBella Associates (On behalf of Generator)
Signature:
Month 6 Day 16 Year 201

15. International Shipments ☐ Import to U.S. ☐ Export from U.S.
Port of entry/exit:
Transporter Signature (for exports only):
Date leaving U.S.:

16. Transporter Acknowledgment of Receipt of Materials

Transporter 1 Printed/Typed Name: Dave King
Signature:
Month 6 Day 16 Year 201

Transporter 2 Printed/Typed Name
Signature
Month Day Year

17. Discrepancy

17a. Discrepancy Indication Space ☐ Quantity ☐ Type ☐ Residue ☐ Partial Rejection ☐ Full Rejection

Manifest Reference Number:

17b. Alternate Facility (or Generator)

U.S. EPA ID Number

Facility's Phone:

17c. Signature of Alternate Facility (or Generator)
Month Day Year

18. Designated Facility Owner or Operator: Certification of receipt of materials covered by the manifest except as noted in Item 17a

Printed/Typed Name: Shana Mitts
Signature: Shana Mitts
Month 6 Day 16 Year 2016

GENERATOR | INT'L | TRANSPORTER | DESIGNATED FACILITY

169-BLC-O 5 11977 (Rev. 9/09)

TRANSPORTER #1

WASTE MANAGEMENT

High Acres LF
425 Perinton Pkwy
Fairport, NY, 14450
Ph: (585) 223-6132

Original
Ticket# 1009255

Customer Name LABELLAPC-116321NY LABELLA AS Carrier SIL SILVANOLE TRUCKING, INC.
Ticket Date 06/16/2016 Vehicle# d10G Volume
Payment Type Credit Account Container
Manual Ticket# Driver
Hauling Ticket# Check#
Route Billing # 0006073
State Waste Code Gen EPA ID
Manifest ** Grid CELL 13
Destination
PO
Profile 116321NY (PESTICIDE IMPACTED SOIL)
Generator 190-HDFAMILYPERINTON H D FAMILY LLC

	Time	Scale	Operator	Inbound		
In	06/16/2016 11:35:14	A_Scale_1	smarvin		Gross	72680 lb
Out	06/16/2016 11:35:14		smarvin		Tare	26860 lb
					Net	45820 lb
					Tons	22.91

Comments

	Product	LDS	Qty	UOM	Rate	Fee	Amount	Origin
1	Dump Soil RCG Tons	100	22.91	Tons				MON
2	RCR-P Regulatory C	100		%				MON
3	EVF-P Standard Env	100		%				MON
4	LFSA-LANDFILL FIXE	100		%				MON

Total Fees
Total Ticket

Driver's Signature _____

404WM

7.3

NON-HAZARDOUS WASTE MANIFEST	1. Generator ID Number	2. Page 1 of 1	3. Emergency Response Phone	4. Waste Tracking Number

GENERATOR

5. Generator's Name and Mailing Address

H-D Family LLC
39 Jefferson Avenue, Perinton, NY
Generator's Phone: (585) 428-6649

Generator's Site Address (if different than mailing address)

6. Transporter 1 Company Name: Silvarole Trucking — U.S. EPA ID Number:

7. Transporter 2 Company Name — U.S. EPA ID Number:

8. Designated Facility Name and Site Address — U.S. EPA ID Number:

High Acres Landfill
425 Perinton Parkway, Fairport, NY
Facility's Phone: (585) 223-6133

	9. Waste Shipping Name and Description	10. Containers No.	10. Containers Type	11. Total Quantity	12. Unit Wt./Vol.	
	1. Waste, RCRA Non-Hazardous, Solid, N.O.S. (Pesticide impacted soil)	1	DT	21	T	
	2.					
	3.					
	4.					

13. Special Handling Instructions and Additional Information

Profile # 116321NY

T = D-106
L # 72742-MA

14. GENERATOR'S/OFFEROR'S CERTIFICATION: I hereby declare that the contents of this consignment are fully and accurately described above by the proper shipping name, and are classified, packaged, marked and labeled/placarded, and are in all respects in proper condition for transport according to applicable international and national governmental regulations.

Generator's/Offeror's Printed/Typed Name: LaBella Associates (On behalf of Generator) — Signature: — Month: — Day: — Year: 201

INT'L

15. International Shipments ☐ Import to U.S. ☐ Export from U.S. Port of entry/exit:
Transporter Signature (for exports only): Date leaving U.S.:

TRANSPORTER

16. Transporter Acknowledgment of Receipt of Materials

Transporter 1 Printed/Typed Name: EDWARD J BURCHAT — Signature: — Month: — Day: — Year: 201

Transporter 2 Printed/Typed Name — Signature: — Month: — Day: — Year:

DESIGNATED FACILITY

17. Discrepancy

17a. Discrepancy Indication Space ☐ Quantity ☐ Type ☐ Residue ☐ Partial Rejection ☐ Full Rejection

Manifest Reference Number:

17b. Alternate Facility (or Generator) — U.S. EPA ID Number:
Facility's Phone:

17c. Signature of Alternate Facility (or Generator) — Month: — Day: — Year:

18. Designated Facility Owner or Operator: Certification of receipt of materials covered by the manifest except as noted in Item 17a

Printed/Typed Name: Skanalle 14 — Signature: Skanalle 14 — Month: — Day: — Year:

169-BLC-O 5 11977 (Rev. 9/09) TRANSPORTER #1

WASTE MANAGEMENT

High Acres LF
425 Perinton Pkwy
Fairport, NY, 14450
Ph: (585) 223-6132

Original
Ticket# 1088277

Customer Name LABELLAPC-116321NY LABELLA AS
Ticket Date 06/16/2016
Payment Type Credit Account
Manual Ticket#
Hauling Ticket#
Route
State Waste Code
Manifest **
Destination
PO
Profile 116321NY (PESTICIDE IMPACTED SOIL)
Generator 190-HDFAMILYPERINTON H-D FAMILY LLC

Carrier SIL SILVAROLE TRUCKING, INC.
Vehicle# 123
Volume
Container
Driver
Check#
Billing # 0006873
Gen EPA ID
Grid CELL 11

	Time	Scale	Operator	Inbound		
In	06/16/2016 12:24:30	A_Scale_1	smarvin		Gross	112580 lb
Out	06/16/2016 12:51:52	B_Scale_2	SMARVIN		Tare	39720 lb
					Net	72860 lb
					Tons	36.43

Comments

	Product	LD%	Qty	UOM	Rate	Fee	Amount	Origin
1	Cont Soil RCG-Tons	100	36.43	Tons				MON
2	RCR-P-Regulatory C	100		%				MON
3	EVF-P-Standard Env	100		%				MON
4	LFS4-LANDFILL FIXE	100		%				MON

Total Fees
Total Ticket

Driver's Signature_____

404WM

(7.4.)

123

NON-HAZARDOUS WASTE MANIFEST	1. Generator ID Number	2. Page 1 of 1	3. Emergency Response Phone	4. Waste Tracking Number

5. Generator's Name and Mailing Address
H-D Family LLC
39 Jefferson Avenue, Perinton, NY
Generator's Phone: (585) 428-6649

Generator's Site Address (if different than mailing address)

6. Transporter 1 Company Name: Silvarole Trucking
U.S. EPA ID Number:

7. Transporter 2 Company Name:
U.S. EPA ID Number:

8. Designated Facility Name and Site Address
High Acres Landfill
425 Perinton Parkway, Fairport, NY
Facility's Phone: (585) 223-6132
U.S. EPA ID Number:

	9. Waste Shipping Name and Description	10. Containers No.	10. Containers Type	11. Total Quantity	12. Unit Wt./Vol.	
	1. Waste, RCRA Non-Hazardous, Solid, N.O.S. (Pesticide impacted soil)	1	DT	21	T	
	2.					
	3.					
	4.					

13. Special Handling Instructions and Additional Information
Profile # 116321NY

14. GENERATOR'S/OFFEROR'S CERTIFICATION: I hereby declare that the contents of this consignment are fully and accurately described above by the proper shipping name, and are classified, packaged, marked and labeled/placarded, and are in all respects in proper condition for transport according to applicable international and national governmental regulations.

Generator's/Offeror's Printed/Typed Name: LaBella Associates (On behalf of Generator)
Signature:
Month: 6 Day: 16 Year: 201

15. International Shipments ☐ Import to U.S. ☐ Export from U.S. Port of entry/exit:
Transporter Signature (for exports only): Date leaving U.S.:

16. Transporter Acknowledgment of Receipt of Materials
Transporter 1 Printed/Typed Name: Brian J. Bramble
Signature:
Month: 6 Day: 16 Year: 201
Transporter 2 Printed/Typed Name:
Signature:
Month: Day: Year:

17. Discrepancy
17a. Discrepancy Indication Space ☐ Quantity ☐ Type ☐ Residue ☐ Partial Rejection ☐ Full Rejection
Manifest Reference Number:
17b. Alternate Facility (or Generator)
U.S. EPA ID Number:
Facility's Phone:
17c. Signature of Alternate Facility (or Generator)
Month: Day: Year:

18. Designated Facility Owner or Operator: Certification of receipt of materials covered by the manifest except as noted in Item 17a
Printed/Typed Name: Skanellitti
Signature:
Month: 6 Day: 16 Year: 16

GENERATOR | INT'L | TRANSPORTER | DESIGNATED FACILITY

169-BLC-O 5 11977 (Rev. 9/09)

TRANSPORTER #1

WASTE MANAGEMENT

High Acres LF
425 Perinton Pkwy
Fairport, NY, 14450
Ph: (585) 223-6132

Original
Ticket# 1088297

Customer Name LABELLAPC-116321NY LABELLA A6
Ticket Date 06/16/2016
Payment Type Credit Account
Manual Ticket#
Hauling Ticket#
Route
State Waste Code
Manifest **
Destination
PO
Profile I16321NY (PESTICIDE IMPACTED SOIL)
Generator 190-HDFAMILYPERINTON H-D FAMILY LLC

Carrier SIL SILVAROLE TRUCKING, INC.
Vehicle# 121
Volume
Container
Driver
Check#
Billing # 0006873
Gen EPA ID
Grid CELL 11

	Time	Scale	Operator	Inbound		
In	06/16/2016 13:07:47	A_Scale_1	smarvin		Gross	103840 lb
Out	06/16/2016 13:25:40	B_Scale_2	SMARVIN		Tare	40100 lb
					Net	63740 lb
					Tons	31.87

Comments

	Product	LD%	Qty	UOM	Rate	Fee	Amount	Origin
1	Cont Soil RCG-Tons	100	31.87	Tons				MON
2	RCR-P-Regulatory C	100		%				MON
3	EVF-P-Standard Env	100		%				MON
4	LFS4-LANDFILL FIXE	100		%				MON

Total Fees
Total Ticket

Driver's Signature _____

404WM

75

121

NON-HAZARDOUS WASTE MANIFEST	1. Generator ID Number	2. Page 1 of 1	3. Emergency Response Phone	4. Waste Tracking Number

GENERATOR

5. Generator's Name and Mailing Address
H-D Family LLC
39 Jefferson Avenue, Perinton, NY
Generator's Phone: (585) 428-6649

Generator's Site Address (if different than mailing address)

6. Transporter 1 Company Name
Silvanole Trucking

U.S. EPA ID Number

7. Transporter 2 Company Name

U.S. EPA ID Number

8. Designated Facility Name and Site Address
High Acres Landfill
425 Perinton Parkway, Fairport, NY
Facility's Phone: (585) 223-6133

U.S. EPA ID Number

	9. Waste Shipping Name and Description	10. Containers No.	10. Containers Type	11. Total Quantity	12. Unit Wt./Vol.	
	1. Waste, RCRA Non-Hazardous, Solid, N.O.S. (Pesticide impacted soil)	1	DT	22	T	
	2.					
	3.					
	4.					

13. Special Handling Instructions and Additional Information
Profile # 116321NY

14. GENERATOR'S/OFFEROR'S CERTIFICATION: I hereby declare that the contents of this consignment are fully and accurately described above by the proper shipping name, and are classified, packaged, marked and labeled/placarded, and are in all respects in proper condition for transport according to applicable international and national governmental regulations.

Generator's/Offeror's Printed/Typed Name: LaBella Associates (On behalf of Generator)
Signature:
Month / Day / Year: 2012

INT'L

15. International Shipments ☐ Import to U.S. ☐ Export from U.S. Port of entry/exit:
Transporter Signature (for exports only): Date leaving U.S.:

TRANSPORTER

16. Transporter Acknowledgment of Receipt of Materials

Transporter 1 Printed/Typed Name: Joe King
Signature:
Month / Day / Year: 12 / 16 / 2012

Transporter 2 Printed/Typed Name
Signature:
Month / Day / Year:

DESIGNATED FACILITY

17. Discrepancy

17a. Discrepancy Indication Space ☐ Quantity ☐ Type ☐ Residue ☐ Partial Rejection ☐ Full Rejection

Manifest Reference Number:

17b. Alternate Facility (or Generator)

U.S. EPA ID Number

Facility's Phone:

17c. Signature of Alternate Facility (or Generator)
Month / Day / Year

18. Designated Facility Owner or Operator: Certification of receipt of materials covered by the manifest except as noted in Item 17a

Printed/Typed Name: Shannette
Signature: Shannette
Month / Day / Year: 12 / 16 / 12

169-BLC-O 5 11977 (Rev. 9/09)

TRANSPORTER #1

WASTE MANAGEMENT

High Acres LF
425 Perinton Pkwy
Fairport, NY, 14450
Ph: (585) 223-6132

Original
Ticket# 1088321

Customer Name LABELLAPC-116321NY LABELLA AS
Ticket Date 06/16/2016
Payment Type Credit Account
Manual Ticket#
Hauling Ticket#
Route
State Waste Code
Manifest **
Destination
PO
Profile 116321NY (PESTICIDE IMPACTED SOIL)
Generator 190-HDFAMILYPERINTON H-D FAMILY LLC

Carrier SIL SILVAROLE TRUCKING, INC.
Vehicle# d106
Volume
Container
Driver
Check#
Billing # 0006873
Gen EPA ID
Grid CELL 11

	Time	Scale	Operator	Inbound		
In	06/16/2016 13:28:41	A_Scale_1	smarvin		Gross	72780 lb
Out	06/16/2016 13:46:55	B_Scale_2	SMARVIN		Tare	29620 lb
					Net	43160 lb
					Tons	21.58

Comments

	Product	LD%	Qty	UOM	Rate	Fee	Amount	Origin
1	Cont Soil RCG-Tons	100	21.58	Tons				MON
2	RCR-P-Regulatory C	100		%				MON
3	EVF-P-Standard Env	100		%				MON
4	LFS4-LANDFILL FIXE	100		%				MON

Total Fees

Total Ticket

Driver's Signature_____

404WM

D106

NON-HAZARDOUS WASTE MANIFEST	1. Generator ID Number	2. Page 1 of 1	3. Emergency Response Phone	4. Waste Tracking Number

GENERATOR

5. Generator's Name and Mailing Address
H-D Family LLC
39 Jefferson Avenue, Perinton, NY
Generator's Phone: (585) 428-6649

Generator's Site Address (if different than mailing address)

6. Transporter 1 Company Name
Silvarole Trucking

U.S. EPA ID Number

7. Transporter 2 Company Name

U.S. EPA ID Number

8. Designated Facility Name and Site Address
High Acres Landfill
425 Perinton Parkway, Fairport, NY
Facility's Phone: (585) 223-6132

U.S. EPA ID Number

	9. Waste Shipping Name and Description	10. Containers No.	10. Containers Type	11. Total Quantity	12. Unit Wt./Vol.	
	1. Waste, RCRA Non-Hazardous, Solid, N.O.S. (Pesticide impacted soil)	1	DT	23	T	
	2.					
	3.					
	4.					

13. Special Handling Instructions and Additional Information
Profile # 116321NY
T # D-106
D # 72742 - M9

14. **GENERATOR'S/OFFEROR'S CERTIFICATION:** I hereby declare that the contents of this consignment are fully and accurately described above by the proper shipping name, and are classified, packaged, marked and labeled/placarded, and are in all respects in proper condition for transport according to applicable international and national governmental regulations.

Generator's/Offeror's Printed/Typed Name: LaBella Associates (On behalf of Generator)
Signature:
Month 6 Day 16 Year 201

INT'L

15. International Shipments ☐ Import to U.S. ☐ Export from U.S. Port of entry/exit:
Transporter Signature (for exports only): Date leaving U.S.:

TRANSPORTER

16. Transporter Acknowledgment of Receipt of Materials

Transporter 1 Printed/Typed Name: EDWARD J BARCLAY
Signature:
Month 6 Day 16 Year 201

Transporter 2 Printed/Typed Name
Signature
Month Day Year

DESIGNATED FACILITY

17. Discrepancy

17a. Discrepancy Indication Space ☐ Quantity ☐ Type ☐ Residue ☐ Partial Rejection ☐ Full Rejection

Manifest Reference Number:

17b. Alternate Facility (or Generator)
U.S. EPA ID Number
Facility's Phone:

17c. Signature of Alternate Facility (or Generator)
Month Day Year

18. Designated Facility Owner or Operator: Certification of receipt of materials covered by the manifest except as noted in Item 17a

Printed/Typed Name: Skamlklo
Signature: Skamlklo
Month 6 Day 16 Year 16

WASTE MANAGEMENT

High Acres LF
425 Perinton Pkwy
Fairport, NY, 14450
Ph: (585) 223-6132

Original
Ticket# 1088384

Customer Name LABELLAPC-116321NY LABELLA AS
Ticket Date 06/16/2016
Payment Type Credit Account
Manual Ticket#
Hauling Ticket#
Route
State Waste Code
Manifest **
Destination
PO
Profile 116321NY (PESTICIDE IMPACTED SOIL)
Generator 190-HDFAMILYPERINTON H-D FAMILY LLC

Carrier SIL SILVAROLE TRUCKING, INC.
Vehicle# D105
Volume
Container
Driver
Check#
Billing # 0000687
Gen EPA ID
Grid CELL U

	Time	Scale	Operator	Inbound		
In	06/16/2016 14:27:59	A_Scale_1	swarvin		Gross	71450 lb
Out	06/16/2016 14:27:59		swarvin		Tare	27100 lb
					Net	44350 lb
					Tons	22.18

Comments

	Product	Lbs	Qty	UOM	Rate	Fee	Amount	Origin
1	Cont Soil RCG-Tons	100	22.18	Tons				MON
2	RCR P-Regulatory C	100		%				MON
3	EVF-P-Standard Env	100		%				MON
4	LF54-LANDFILL FIXE	100		%				MON

Total Fees
Total Ticket

Driver's Signature _____

404WM

D106

NON-HAZARDOUS WASTE MANIFEST	1. Generator ID Number	2. Page 1 of 1	3. Emergency Response Phone	4. Waste Tracking Number

GENERATOR

5. Generator's Name and Mailing Address
H-D Family LLC
39 Jefferson Avenue, Perinton, NY
Generator's Phone: (585) 428-6649

Generator's Site Address (if different than mailing address)

6. Transporter 1 Company Name
Silvarole Trucking

U.S. EPA ID Number

7. Transporter 2 Company Name

U.S. EPA ID Number

8. Designated Facility Name and Site Address
High Acres Landfill
425 Perinton Parkway, Fairport, NY
Facility's Phone: (585) 223-6132

U.S. EPA ID Number

	9. Waste Shipping Name and Description	10. Containers No.	10. Containers Type	11. Total Quantity	12. Unit Wt./Vol.	
	1. Waste, RCRA Non-Hazardous, Solid, N.O.S. (Pesticide impacted soil)	1	DT	21	T	
	2.					
	3.					
	4.					

13. Special Handling Instructions and Additional Information
Profile # 116321NY
TM D-106
LB 72742-DIA

14. **GENERATOR'S/OFFEROR'S CERTIFICATION:** I hereby declare that the contents of this consignment are fully and accurately described above by the proper shipping name, and are classified, packaged, marked and labeled/placarded, and are in all respects in proper condition for transport according to applicable international and national governmental regulations.

Generator's/Offeror's Printed/Typed Name: LaBella Associates (On behalf of Generator)
Signature:
Month: 6 Day: 16 Year: 201

INT'L

15. International Shipments ☐ Import to U.S. ☐ Export from U.S. Port of entry/exit:
Transporter Signature (for exports only): Date leaving U.S.:

TRANSPORTER

16. Transporter Acknowledgment of Receipt of Materials

Transporter 1 Printed/Typed Name: EDWARD J BARCLAY
Signature:
Month: 6 Day: 16 Year: 201

Transporter 2 Printed/Typed Name
Signature:
Month: Day: Year:

DESIGNATED FACILITY

17. Discrepancy

17a. Discrepancy Indication Space ☐ Quantity ☐ Type ☐ Residue ☐ Partial Rejection ☐ Full Rejection

Manifest Reference Number:

17b. Alternate Facility (or Generator)

U.S. EPA ID Number

Facility's Phone:

17c. Signature of Alternate Facility (or Generator)

Month: Day: Year:

18. Designated Facility Owner or Operator: Certification of receipt of materials covered by the manifest except as noted in Item 17a

Printed/Typed Name: Skarolla
Signature: Skarolla
Month: 10 Day: 16 Year: 16

WASTE MANAGEMENT

[illegible] Acres LF
[illegible] Perinton Plant
[illegible] NY, 14580
[illegible] 223 6732

Original
Ticket# 1082052

Customer [illegible] LANDFILL [illegible] LANDFILL Carrier: [illegible] TRUCKING, INC.
Ticket Date: 05/20/2016 Vehicle# 0103 Volume
Payment Type: Credit Account Container
Manual Ticket# Driver
Hauling Ticket# Check#
Quote Billing # 0006873
Waste Origin Code Gen Dep ID
Manifest: [illegible] Grid: CELL 11
Destination
PO
Profile: 1-GLEENY (PESTICIDE IMPACTED SOIL)
Generator: 1-00 [illegible]/PERINTON H-D FAMILY LLC

	Time	Scale	Operator	Inbound	Gross	[illegible]
In	05/20/2016 07:10:07	A_Scal=_1	JERUTCHE		Tare	[illegible]
Out	05/20/2016 07:16:07		JERUTCHE		Net	[illegible]
					Tons	15.88

Comments

	Items	Lbs	Qty	UOM	Rate	Fee	Amount	Taxable
1	Tons Soil RCD Tons	100	15.88	Tons				[illegible]
2	[illegible] Regulatory C	100		$				[illegible]
3	[illegible] Surcharge Cap	100		%				[illegible]
4	LFS4-[illegible] TITE	100		%				[illegible]

Total Fees

Total Ticket

Driver's Signature _____

404WM

D103

NON-HAZARDOUS WASTE MANIFEST	1. Generator ID Number	2. Page 1 of 1	3. Emergency Response Phone	4. Waste Tracking Number

GENERATOR

5. Generator's Name and Mailing Address
H-D Family LLC
38 Jefferson Avenue, Perinton, NY
Generator's Phone: (585) 428-6649

Generator's Site Address (if different than mailing address)

6. Transporter 1 Company Name
Silvarole Trucking

U.S. EPA ID Number

7. Transporter 2 Company Name

U.S. EPA ID Number

8. Designated Facility Name and Site Address
High Acres Landfill
425 Perinton Parkway, Fairport, NY
Facility's Phone: (585) 223-6132

U.S. EPA ID Number

	9. Waste Shipping Name and Description	10. Containers No.	10. Containers Type	11. Total Quantity	12. Unit Wt./Vol.	
	1. Waste, RCRA Non-Hazardous, Solid, N.O.S. (Pesticide impacted soil)	1	DT	21	T	
	2.					
	3.					
	4.					

13. Special Handling Instructions and Additional Information

Profile # 116321NY

14. **GENERATOR'S/OFFEROR'S CERTIFICATION:** I hereby declare that the contents of this consignment are fully and accurately described above by the proper shipping name, and are classified, packaged, marked and labeled/placarded, and are in all respects in proper condition for transport according to applicable international and national governmental regulations.

Generator's/Offeror's Printed/Typed Name: Calcilla Associates (On behalf of Generator) | Signature: [signature] | Month 5 | Day 19 | Year 201

INT'L

15. International Shipments ☐ Import to U.S. ☐ Export from U.S. Port of entry/exit:
Transporter Signature (for exports only): Date leaving U.S.:

TRANSPORTER

16. Transporter Acknowledgment of Receipt of Materials

Transporter 1 Printed/Typed Name: Keith Noll | Signature: Keith Noll | Month 5 | Day 19 | Year 201

Transporter 2 Printed/Typed Name | Signature | Month | Day | Year

DESIGNATED FACILITY

17. Discrepancy

17a. Discrepancy Indication Space ☐ Quantity ☐ Type ☐ Residue ☐ Partial Rejection ☐ Full Rejection

Manifest Reference Number:

17b. Alternate Facility (or Generator) | U.S. EPA ID Number

Facility's Phone:

17c. Signature of Alternate Facility (or Generator) | Month | Day | Year

18. Designated Facility Owner or Operator: Certification of receipt of materials covered by the manifest except as noted in Item 17a

Printed/Typed Name: Jonathan Lundy | Signature: J. Lundy | Month 5 | Day 20 | Year 10

169-BLC-O 5 11977 (Rev. 9/09)

TRANSPORTER #1

WASTE MANAGEMENT

High Point LF
425 Pennington Pkwy
Lawrence, NY. 11559
Tel: (516) 239-6112

Original
Ticket# 1002358

Customer: SAMS LABELLING ... LABELLA OF LAWRENCE
Ticket Date: 05/20/2016
Payment Type: Credit Account
Manual Ticket#
Hauling Ticket#
Route
Type Waste Code
Manifest
Weight Ticket
BG
Profile: 11-SANITARY (PERSTICIDE IMPACTED INFILL)
Generator: 1200-HOFFMAN INVENTION HOLDING COMPANY LLC

SIL SILVERMAN TRUCKING, INC.
Volume
Truck# D106
Contract#
Driver
Check#
Billing # 3000273
Dep Dist ID
Grid: CELL 11

	Time	Scale	Operator	Inbound	Gross	35200 lb
In	05/20/2016 08:22:12	B_Scale_1	JRUTCHE		Tare	27140 lb
Out	05/20/2016 08:23:17		JRUTCHE		Net	8060 lb
					Tons	4.03

Comment

	Product	LDM	Qty	UOM	Rate	Fee	Manual	Total
1	Cont Salt 0-Tons 2000		4.03	Tons				
2	MSP-P Non-Hazardous C 1000			%				
3	EPA P-Standard Env 1000			%				
4	LF-Leachate Lic Fee 1000			%				

Total Tons

Total Ticket

Driver's Signature_____

404WM

L104

NON-HAZARDOUS WASTE MANIFEST	1. Generator ID Number	2. Page 1 of	3. Emergency Response Phone	4. Waste Tracking Number

GENERATOR

5. Generator's Name and Mailing Address
H-D Family LLC
32 Jefferson Avenue, Penfield, NY
Generator's Phone: (585) 475-8505

Generator's Site Address (if different than mailing address)

6. Transporter 1 Company Name
Silvanie Trucking

U.S. EPA ID Number

7. Transporter 2 Company Name

U.S. EPA ID Number

8. Designated Facility Name and Site Address
High Acres Landfill
425 Perinton Parkway, Fairport, NY
Facility's Phone: (585) 223-6132

U.S. EPA ID Number

	9. Waste Shipping Name and Description	10. Containers No.	10. Containers Type	11. Total Quantity	12. Unit Wt./Vol.	
	1. Waste, RCRA Non-Hazardous, Solid, N.O.S. (Pesticide impacted soil)	1	DT	21	T	
	2.					
	3.					
	4.					

13. Special Handling Instructions and Additional Information
Profile # 116321HY 22.03 TONS

14. GENERATOR'S/OFFEROR'S CERTIFICATION: I hereby declare that the contents of this consignment are fully and accurately described above by the proper shipping name, and are classified, packaged, marked and labeled/placarded, and are in all respects in proper condition for transport according to applicable international and national governmental regulations.

Generator's/Offeror's Printed/Typed Name: LaBella Associates (On behalf of Generator) | Signature: [signature] | Month 5 | Day 19 | Year 201

INT'L

15. International Shipments ☐ Import to U.S. ☐ Export from U.S. Port of entry/exit:
Transporter Signature (for exports only): Date leaving U.S.:

TRANSPORTER

16. Transporter Acknowledgment of Receipt of Materials

Transporter 1 Printed/Typed Name: ANDREW VALERIOTI | Signature: [signature] | Month 5 | Day 19 | Year 201

Transporter 2 Printed/Typed Name | Signature | Month | Day | Year

DESIGNATED FACILITY

17. Discrepancy

17a. Discrepancy Indication Space ☐ Quantity ☐ Type ☐ Residue ☐ Partial Rejection ☐ Full Rejection

Manifest Reference Number:

17b. Alternate Facility (or Generator) | U.S. EPA ID Number

Facility's Phone:

17c. Signature of Alternate Facility (or Generator) | Month | Day | Year

18. Designated Facility Owner or Operator: Certification of receipt of materials covered by the manifest except as noted in Item 17a

Printed/Typed Name: John Thomas | Signature: [signature] | Month 5 | Day 20 | Year 10

169-BLC-O 5 11977 (Rev. 9/09)

TRANSPORTER #2

WASTE MANAGEMENT

High Acres LF
425 Perinton Pkwy
Fairport, NY, 14450
Ph: (585) 223-6122

Original
Ticket# 1002500

Customer Name LABELLAPC-116321NY LABELLA AG
Ticket Date 05/20/2016
Payment Type Credit Account
Manual Ticket#
Hauling Ticket#
Route
State Waste Code
Manifest
Destination
PO
Profile 116321NY (PESTICIDE IMPACTED SOIL)
Generator 190 HDFAMILYDEVINTON H-2 FAMILY LLC

Carrier EIL SILVAROLE TRUCKING, INC.
Vehicle# 4195
Volume
Container
Driver
Check#
Billing # 0006873
Gen EPA ID
Grid CELL 11

	Time	Scale	Operator	Inbound		
In	05/20/2016 07:30:23	A_Scale_1	TCRUTCHE		Gross	52460 lb
Out	05/20/2016 07:30:33		TCRUTCHE		Tare	25860 lb
					Net	26600 lb
					Tons	21.30

Comments

	Product	EPA	Qty	UOM	Rate	Fee	Amount	Origin
1	Cont Soil-RCG-Tons	100	21.30	Tons				MON
2	RCR-P-Regulatory C	100		%				MON
3	EMF-P-Standard Eng	100		%				MON
4	LFS4-LANDFILL FIXE	100		%				MON

Total Fees

Total Ticket

Driver's Signature

404WM

D100

NON-HAZARDOUS WASTE MANIFEST

1. Generator ID Number
2. Page 1 of 1
3. Emergency Response Phone
4. Waste Tracking Number

GENERATOR

5. Generator's Name and Mailing Address
H-D Family LLC
33 Jefferson Avenue, Perinton, NY
Generator's Phone: (585) 428-6849

Generator's Site Address (if different than mailing address)

6. Transporter 1 Company Name
Silvarole Trucking 70742-MA D-166

U.S. EPA ID Number

7. Transporter 2 Company Name

U.S. EPA ID Number

8. Designated Facility Name and Site Address
High Acres Landfill
425 Perinton Parkway, Fairport, NY
Facility's Phone: (585) 223-6132

U.S. EPA ID Number

	9. Waste Shipping Name and Description	10. Containers No.	10. Containers Type	11. Total Quantity	12. Unit Wt./Vol.	
	1. Waste, RCRA Non-Hazardous, Solid, N.O.S. (Pesticide impacted soil)	1	DT	21	T	
	2.					
	3.					
	4.					

13. Special Handling Instructions and Additional Information

Profile # 116321NY

14. **GENERATOR'S/OFFEROR'S CERTIFICATION:** I hereby declare that the contents of this consignment are fully and accurately described above by the proper shipping name, and are classified, packaged, marked and labeled/placarded, and are in all respects in proper condition for transport according to applicable international and national governmental regulations.

Generator's/Offeror's Printed/Typed Name: LaBella Associates (On behalf of Generator)
Signature:
Month 5 Day 20 Year 201

INT'L

15. International Shipments ☐ Import to U.S. ☐ Export from U.S. Port of entry/exit:
Transporter Signature (for exports only): Date leaving U.S.:

TRANSPORTER

16. Transporter Acknowledgment of Receipt of Materials

Transporter 1 Printed/Typed Name: EDWARD J BARCLAY
Signature:
Month 5 Day 20 Year 201

Transporter 2 Printed/Typed Name
Signature
Month Day Year

DESIGNATED FACILITY

17. Discrepancy

17a. Discrepancy Indication Space ☐ Quantity ☐ Type ☐ Residue ☐ Partial Rejection ☐ Full Rejection

Manifest Reference Number:

17b. Alternate Facility (or Generator)

U.S. EPA ID Number

Facility's Phone:

17c. Signature of Alternate Facility (or Generator)

Month Day Year

18. Designated Facility Owner or Operator: Certification of receipt of materials covered by the manifest except as noted in Item 17a

Printed/Typed Name: J. Mutchay
Signature: J. Mutchay
Month 5 Day 20 Year 2016

169-BLC-O 5 11977 (Rev. 9/09)

TRANSPORTER #1

WASTE MANAGEMENT

High Acres LF
425 Perinton Pkwy
Fairport, NY, 14450
Ph: (585) 223-6132

Original
Ticket# 1082972

Customer Name LABELLAPC-116321NY LABELLA AS
Ticket Date 05/20/2016
Payment Type Credit Account
Manual Ticket#
Hauling Ticket#
Route
State Waste Code
Manifest 42
Destination
PO
Profile 116321NY (PESTICIDE IMPACTED SOIL)
Generator 190-HDFAMILYPERINTON H-D FAMILY LLC

Carrier SIL SILVAROLE TRUCKING, INC.
Vehicle# D103
Volume
Container
Driver
Check#
Billing # 0006873
Gen EPA ID
Grid CELL 11

	Time	Scale	Operator	Inbound		
In	05/20/2016 08:05:40	A_Scale_1	JFRUTCHE		Gross	73320 lb
Out	05/20/2016 08:05:48		JFRUTCHE		Tare	26980 lb
					Net	46340 lb
					Tons	23.17

Comments

	Product	Lim	Qty	UOM	Rate	Fee	Amount	Origin
1	Cont Soil RCG-Tons	100	23.17	Tons				MON
2	RCR-P-Regulatory C	100		%				MON
3	EVF-P-Standard Env	100		%				MON
4	LFS4-LANDFILL FIXE	100		%				MON

Total Fees
Total Ticket

Driver's Signature_____

404WM

D103

NON-HAZARDOUS WASTE MANIFEST

1. Generator ID Number
2. Page 1 of 1
3. Emergency Response Phone
4. Waste Tracking Number

5. Generator's Name and Mailing Address
H-D Family LLC
39 Jefferson Avenue, Perinton, NY
Generator's Phone: (585) 428-6693

Generator's Site Address (if different than mailing address)

6. Transporter 1 Company Name
Silverole Trucking

U.S. EPA ID Number

7. Transporter 2 Company Name

U.S. EPA ID Number

8. Designated Facility Name and Site Address
High Acres Landfill
425 Perinton Parkway, Fairport, NY
Facility's Phone: (585) 223-6132

U.S. EPA ID Number

	9. Waste Shipping Name and Description	10. Containers No.	10. Containers Type	11. Total Quantity	12. Unit Wt./Vol.	
	1. Waste, RCRA Non-Hazardous, Solid, N.O.S. (Pesticide impacted soil)	1	DT	21	T	
	2.					
	3.					
	4.					

13. Special Handling Instructions and Additional Information
Profile # 116321NY

14. GENERATOR'S/OFFEROR'S CERTIFICATION: I hereby declare that the contents of this consignment are fully and accurately described above by the proper shipping name, and are classified, packaged, marked and labeled/placarded, and are in all respects in proper condition for transport according to applicable international and national governmental regulations.

Generator's/Offeror's Printed/Typed Name: LaBella Associates (On behalf of Generator)
Signature: [illegible] (LaBella)
Month 5 Day 20 Year 2021

GENERATOR

INT'L

15. International Shipments ☐ Import to U.S. ☐ Export from U.S. Port of entry/exit:
Transporter Signature (for exports only): Date leaving U.S.:

TRANSPORTER

16. Transporter Acknowledgment of Receipt of Materials
Transporter 1 Printed/Typed Name: Keith Noll
Signature: Keith Noll
Month 5 Day 20 Year 2021

Transporter 2 Printed/Typed Name
Signature
Month Day Year

DESIGNATED FACILITY

17. Discrepancy
17a. Discrepancy Indication Space ☐ Quantity ☐ Type ☐ Residue ☐ Partial Rejection ☐ Full Rejection

Manifest Reference Number:

17b. Alternate Facility (or Generator)
U.S. EPA ID Number

Facility's Phone:

17c. Signature of Alternate Facility (or Generator)
Month Day Year

18. Designated Facility Owner or Operator: Certification of receipt of materials covered by the manifest except as noted in Item 17a
Printed/Typed Name: Jonno Fruitchey
Signature: J. Fruitchey
Month 5 Day 20 Year 21

169-BLC-O 5 11977 (Rev. 9/09)

TRANSPORTER #1

WASTE MANAGEMENT

High Acres LF
425 Perinton Pkwy
Fairport, NY, 14450
Ph: (585) 223-6132

Original
Ticket# 1002975

Customer Name LABELLAPC-116321NY LABELLA AS Carrier SIL SILVAROLE TRUCKING, INC.
Ticket Date 05/20/2016 Vehicle# D104 Volume
Payment Type Credit Account Container
Manual Ticket# Driver
Hauling Ticket# Check#
Route Billing # 0006073
State Waste Code Gen EPA ID
Manifest 43 Grid CELL 11
Destination
PO
Profile 116321NY (PESTICIDE IMPACTED SOIL)
Generator 190-HDFAMILYPERINTON H-D FAMILY LLC

	Time	Scale	Operator	Inbound		
In	05/20/2016 08:11:33	A_Scale_1	JFRUTCHE		Gross	68240 lb
Out	05/20/2016 08:11:33		JFRUTCHE		Tare	27140 lb
					Net	41100 lb
					Tons	20.55

Comments

	Product	LD%	Qty	UOM	Rate	Fee	Amount	Origin
1	Cont.Soil RCG-Tons	100	20.55	Tons				MON
2	RCR-P-Regulatory C	100		%				MON
3	EVF-P-Standard Env	100		%				MON
4	LFS4-LANDFILL FIXE	100		%				MON

Total Fees
Total Ticket

Driver's Signature_____

404WM

43 D104

NON-HAZARDOUS WASTE MANIFEST	1. Generator ID Number	2. Page 1 of 1	3. Emergency Response Phone	4. Waste Tracking Number

GENERATOR

5. Generator's Name and Mailing Address
H-D Family LLC
39 Jefferson Avenue, Perinton, NY
Generator's Phone: (585) 428-6649

Generator's Site Address (if different than mailing address)

6. Transporter 1 Company Name: Silvarole Trucking — U.S. EPA ID Number

7. Transporter 2 Company Name — U.S. EPA ID Number

8. Designated Facility Name and Site Address — U.S. EPA ID Number
High Acres Landfill
425 Perinton Parkway, Fairport, NY
Facility's Phone: (585) 223-6337

	9. Waste Shipping Name and Description	10. Containers No.	10. Containers Type	11. Total Quantity	12. Unit Wt./Vol.	
	1. Waste, RCRA Non-Hazardous, Solid, N.O.S. (Pesticide impacted soil)	1	DT	21	T	
	2.					
	3.					
	4.					

13. Special Handling Instructions and Additional Information
Profile # 116321NY 20.55 TONS

14. GENERATOR'S/OFFEROR'S CERTIFICATION: I hereby declare that the contents of this consignment are fully and accurately described above by the proper shipping name, and are classified, packaged, marked and labeled/placarded, and are in all respects in proper condition for transport according to applicable international and national governmental regulations.

Generator's/Offeror's Printed/Typed Name: LaBella Associates (On behalf of Generator) — Signature: [signature] (LaBella) — Month 5 Day 20 Year 201

INT'L

15. International Shipments ☐ Import to U.S. ☐ Export from U.S. Port of entry/exit:
Transporter Signature (for exports only): Date leaving U.S.:

TRANSPORTER

16. Transporter Acknowledgment of Receipt of Materials
Transporter 1 Printed/Typed Name: ANDREW RAISRIOTI — Signature: [signature] — Month 05 Day 20 Year 201
Transporter 2 Printed/Typed Name — Signature — Month Day Year

DESIGNATED FACILITY

17. Discrepancy
17a. Discrepancy Indication Space ☐ Quantity ☐ Type ☐ Residue ☐ Partial Rejection ☐ Full Rejection
Manifest Reference Number:
17b. Alternate Facility (or Generator) — U.S. EPA ID Number
Facility's Phone:
17c. Signature of Alternate Facility (or Generator) — Month Day Year

18. Designated Facility Owner or Operator: Certification of receipt of materials covered by the manifest except as noted in Item 17a
Printed/Typed Name: Jaime Fruchey — Signature: J. Fruchey — Month 5 Day 20 Year 2010

169-BLC-O 5 11977 (Rev. 9/09) TRANSPORTER #1

WASTE MANAGEMENT

High Acres LF
425 Perinton Pkwy
Fairport, NY, 14450
Ph: (585) 223-6132

Original
Ticket# 1080580

Customer Name LABELLAPC-116321NY LABELLA AS
Ticket Date 05/20/2016
Payment Type Credit Account
Manual Ticket#
Hauling Ticket#
Route
State Waste Code
Manifest 44
Destination
PO
Profile 116321NY (PESTICIDE IMPACTED SOIL)
Generator 190-HDFAMILYPERINTON H D FAMILY LLC

Carrier SIL SILVAROLE TRUCKING, INC.
Vehicle# d106
Volume
Container
Driver
Check#
Billing # 0006873
Gen CPA ID
Grid CELL 11

	Time	Scale	Operator	Inbound		
In	05/20/2016 08:26:26	A_Scale_1	JFRUTCHE		Gross	72540 lb
Out	05/20/2016 08:26:26		JFRUTCHE		Tare	26560 lb
					Net	45980 lb
					Tons	22.99

Comments

	Product	LD%	Qty	UOM	Rate	Fee	Amount	Origin
1	Cont Soil RCG-Tons	100	22.99	Tons				MON
2	RCR-P-Regulatory C	100		%				MON
3	EVF-P-Standard Env	100		%				MON
4	LFS4-LANDFILL FIXE	100		%				MON

Total Fees
Total Ticket

Driver's Signature _____

404WM

44 - 106

D-106

NON-HAZARDOUS WASTE MANIFEST

1. Generator ID Number	2. Page 1 of 1	3. Emergency Response Phone	4. Waste Tracking Number

GENERATOR

5. Generator's Name and Mailing Address
H-D Family LLC
39 Jefferson Avenue, Perinton, NY
Generator's Phone: (585) 428-0649

Generator's Site Address (if different than mailing address)

6. Transporter 1 Company Name
Silvanole Trucking T2 742-MA

U.S. EPA ID Number

7. Transporter 2 Company Name

U.S. EPA ID Number

8. Designated Facility Name and Site Address
High Acres Landfill
425 Perinton Parkway, Fairport, NY
Facility's Phone: (585) 223-8132

U.S. EPA ID Number

	9. Waste Shipping Name and Description	10. Containers No.	10. Containers Type	11. Total Quantity	12. Unit Wt./Vol.	
	1. Waste, RCRA Non-Hazardous, Solid, N.O.S. (Pesticide impacted soil)	1	DT	21	T	
	2.					
	3.					
	4.					

13. Special Handling Instructions and Additional Information

Profile # 116321NY

14. GENERATOR'S/OFFEROR'S CERTIFICATION: I hereby declare that the contents of this consignment are fully and accurately described above by the proper shipping name, and are classified, packaged, marked and labeled/placarded, and are in all respects in proper condition for transport according to applicable international and national governmental regulations.

Generator's/Offeror's Printed/Typed Name: LaBella Associates (On behalf of Generator) Signature: (LABella) Month 5 Day 20 Year 201

INT'L

15. International Shipments ☐ Import to U.S. ☐ Export from U.S. Port of entry/exit:
Transporter Signature (for exports only): Date leaving U.S.:

TRANSPORTER

16. Transporter Acknowledgment of Receipt of Materials

Transporter 1 Printed/Typed Name: EDWARD J PANCIRY Signature: Month 5 Day 20 Year 201

Transporter 2 Printed/Typed Name: Signature: Month Day Year

DESIGNATED FACILITY

17. Discrepancy

17a. Discrepancy Indication Space ☐ Quantity ☐ Type ☐ Residue ☐ Partial Rejection ☐ Full Rejection

Manifest Reference Number:

17b. Alternate Facility (or Generator) U.S. EPA ID Number

Facility's Phone:

17c. Signature of Alternate Facility (or Generator) Month Day Year

18. Designated Facility Owner or Operator: Certification of receipt of materials covered by the manifest except as noted in Item 17a

Printed/Typed Name: Jolene Mutchay Signature: J. Mutchay Month 5 Day 20 Year 2010

169-BLC-O 5 11977 (Rev. 9/09)

TRANSPORTER #1

WASTE MANAGEMENT

High Acres LF
425 Perinton Pkwy
Fairport, NY, 14450
Ph: (585) 223-6132

Original
Ticket# 1082990

Customer Name LABELLAPC-116321NY LABELLA RS
Ticket Date 05/20/2016
Payment Type Credit Account
Manual Ticket#
Hauling Ticket#
Route
State Waste Code
Manifest 45
Destination
PO
Profile 116321NY (PESTICIDE IMPACTED SOIL)
Generator 190-HDFAMILYPERINTON H-D FAMILY LLC

Carrier SIL SILVAROLE TRUCKING, INC.
Vehicle# D103
Volume
Container
Driver
Check#
Billing # 0006873
Gen EPA ID
Grid CELL 11

	Time	Scale	Operator	Inbound		
In	05/20/2016 08:50:52	A_Scale_1	JFRUTCHE		Gross	73520 lb
Out	05/20/2016 08:50:52		JFRUTCHE		Tare	26980 lb
					Net	46540 lb
					Tons	23.27

Comments

	Product	LD%	Qty	UOM	Rate	Fee	Amount	Origin
1	Cont Soil RCG-Tons	100	23.27	Tons				MON
2	RCR-P-Regulatory C	100		%				MON
3	EVF-P-Standard Env	100		%				MON
4	LFS4-LANDFILL FIXE	100		%				MON

Total Fees

Total Ticket

Driver's Signature _____

404WM

45

DOE

NON-HAZARDOUS WASTE MANIFEST	1. Generator ID Number	2. Page 1 of	3. Emergency Response Phone	4. Waste Tracking Number

GENERATOR

5. Generator's Name and Mailing Address
H-D Family LLC
39 Jefferson Avenue, Perinton, NY
Generator's Phone: (585) 428-6649

Generator's Site Address (if different than mailing address)

6. Transporter 1 Company Name
Silvarole Trucking

U.S. EPA ID Number

7. Transporter 2 Company Name

U.S. EPA ID Number

8. Designated Facility Name and Site Address
High Acres Landfill
425 Perinton Parkway, Fairport, NY
Facility's Phone: (585) 223-6137

U.S. EPA ID Number

	9. Waste Shipping Name and Description	10. Containers No.	10. Containers Type	11. Total Quantity	12. Unit Wt./Vol.	
	1. Waste, RCRA Non-Hazardous, Solid, N.O.S. (Pesticide impacted soil)	1	DT	21	T	
	2.					
	3.					
	4.					

13. Special Handling Instructions and Additional Information
Profile # 116321NY

14. **GENERATOR'S/OFFEROR'S CERTIFICATION:** I hereby declare that the contents of this consignment are fully and accurately described above by the proper shipping name, and are classified, packaged, marked and labeled/placarded, and are in all respects in proper condition for transport according to applicable international and national governmental regulations.

Generator's/Offeror's Printed/Typed Name: LaBella Associates (On behalf of Generator)
Signature: (LaBella)
Month 5 Day 20 Year 201

INT'L

15. International Shipments ☐ Import to U.S. ☐ Export from U.S. Port of entry/exit:
Transporter Signature (for exports only): Date leaving U.S.:

TRANSPORTER

16. Transporter Acknowledgment of Receipt of Materials
Transporter 1 Printed/Typed Name: Keith Noll
Signature: Keith Noll
Month 5 Day 20 Year 201

Transporter 2 Printed/Typed Name
Signature
Month Day Year

DESIGNATED FACILITY

17. Discrepancy
17a. Discrepancy Indication Space ☐ Quantity ☐ Type ☐ Residue ☐ Partial Rejection ☐ Full Rejection
Manifest Reference Number:

17b. Alternate Facility (or Generator)
U.S. EPA ID Number
Facility's Phone:

17c. Signature of Alternate Facility (or Generator)
Month Day Year

18. Designated Facility Owner or Operator: Certification of receipt of materials covered by the manifest except as noted in Item 17a
Printed/Typed Name: Joe McFretchey
Signature: J McFretchey
Month 5 Day 20 Year 2010

169-BLC-O 5 11977 (Rev. 9/09)

TRANSPORTER #1

WASTE MANAGEMENT

High Acres LF
425 Perinton Pkwy
Fairport, NY, 14450
Ph: (585) 223-6132

Original
Ticket# 1083009

Customer Name LABELLAPC-11632INY LABELLA AS
Ticket Date 05/20/2016
Payment Type Credit Account
Manual Ticket#
Hauling Ticket#
Route
State Waste Code
Manifest 46
Destination
PO
Profile 11632INY (PESTICIDE IMPACTED SOIL)
Generator 190-HDFAMILYPERINTON H-D FAMILY LLC

Carrier SIL-SILVAROLE TRUCKING, INC.
Vehicle# D104
Volume
Container
Driver
Check#
Billing # 0006873
Gen EPA ID
Grid CELL 11

	Time	Scale	Operator	Inbound		
In	05/20/2016 09:01:36	A_Scale_1	JFRUTCHE		Gross	77520 lb
Out	05/20/2016 09:01:36		JFRUTCHE		Tare	27140 lb
					Net	50380 lb
					Tons	25.19

Comments

	Product	LD%	Qty	UOM	Rate	Fee	Amount	Origin
1	Cont Soil RCG-Tons	100	25.19	Tons				MON
2	RCR-P-Regulatory C	100		%				MON
3	EVF-P-Standard Env	100		%				MON
4	LFS4-LANDFILL FIXE	100		%				MON

Total Fees
Total Ticket

Driver's Signature_____

404WM

46 104 D104

NON-HAZARDOUS WASTE MANIFEST	1. Generator ID Number	2. Page 1 of 1	3. Emergency Response Phone	4. Waste Tracking Number

GENERATOR

5. Generator's Name and Mailing Address
H-O Family LLC
39 Jefferson Avenue, Perinton, NY
Generator's Phone: (585) 428-6649

Generator's Site Address (if different than mailing address)

6. Transporter 1 Company Name
Silvarole Trucking

U.S. EPA ID Number

7. Transporter 2 Company Name

U.S. EPA ID Number

8. Designated Facility Name and Site Address
High Acres Landfill
425 Perinton Parkway, Fairport, NY
Facility's Phone: (585) 223-6132

U.S. EPA ID Number

	9. Waste Shipping Name and Description	10. Containers No.	10. Containers Type	11. Total Quantity	12. Unit Wt./Vol.	
	1. Waste, RCRA Non-Hazardous, Solid, N.O.S. (Pesticide impacted soil)	1	DT	21	T	
	2.					
	3.					
	4.					

13. Special Handling Instructions and Additional Information
Profile # 116321NY 25.19 TONS

14. GENERATOR'S/OFFEROR'S CERTIFICATION: I hereby declare that the contents of this consignment are fully and accurately described above by the proper shipping name, and are classified, packaged, marked and labeled/placarded, and are in all respects in proper condition for transport according to applicable international and national governmental regulations.

Generator's/Offeror's Printed/Typed Name: LaBella Associates (On behalf of Generator) Signature: [signature] (LABELLA) Month 5 Day 20 Year 201

INT'L

15. International Shipments ☐ Import to U.S. ☐ Export from U.S. Port of entry/exit:
Transporter Signature (for exports only): Date leaving U.S.:

TRANSPORTER

16. Transporter Acknowledgment of Receipt of Materials
Transporter 1 Printed/Typed Name: ANDREW VALERIOTI Signature: [signature] Month 05 Day 20 Year 201
Transporter 2 Printed/Typed Name: Signature: Month Day Year

DESIGNATED FACILITY

17. Discrepancy
17a. Discrepancy Indication Space ☐ Quantity ☐ Type ☐ Residue ☐ Partial Rejection ☐ Full Rejection
Manifest Reference Number:
17b. Alternate Facility (or Generator) U.S. EPA ID Number
Facility's Phone:
17c. Signature of Alternate Facility (or Generator) Month Day Year

18. Designated Facility Owner or Operator: Certification of receipt of materials covered by the manifest except as noted in Item 17a
Printed/Typed Name: John Fruchey Signature: [signature] Month 5 Day 20 Year 2016

169-BLC-O 5 11977 (Rev. 9/09) TRANSPORTER #1

WASTE MANAGEMENT

Original
Ticket# 1083

High Acres LF
425 Perinton Pkwy
Fairport, NY, 14450
Ph: (585) 223-6132

Carrier SIL SILVAROLE TRUCKING, INC.
Vehicle# d106
Volume

Customer Name LABELLAPC-116321NY LABELLA AS
Ticket Date 05/20/2016
Payment Type Credit Account
Manual Ticket#
Hauling Ticket#
Route
State Waste Code
Manifest 47
Destination
PO
Profile 116321NY (PESTICIDE IMPACTED SOIL)
Generator 190-HDFAMILYPERINTON H-D FAMILY LLC

Container
Driver
Check#
Billing # 0006873
Gen EPA ID
Grid CELL 11

	Time	Scale	Operator
In	05/20/2016 09:28:44	A_Scale_1	JFRUTCHE
Out	05/20/2016 09:28:44		JFRUTCHE

Inbound

Gross	71600 lb
Tare	26800 lb
Net	44740 lb
Tons	22.37

Comments

	Product	LD%	Qty	UOM	Rate	Fee	Amount	Origin
1	Cont Soil RCG-Tons	100	22.37	Tons				MON
2	RCR-P-Regulatory C	100		%				MON
3	EVF-P-Standard Env	100		%				MON
4	LFS4-LANDFILL FIXE	100		%				MON

Total Fees

Total Ticket

Driver's Signature

404WM

(47) 106 D-106

NON-HAZARDOUS WASTE MANIFEST	1. Generator ID Number	2. Page 1 of 1	3. Emergency Response Phone	4. Waste Tracking Number

GENERATOR

5. Generator's Name and Mailing Address
H-D Family LLC
39 Jefferson Avenue, Perinton, NY
Generator's Phone: (585) 428-6649

Generator's Site Address (if different than mailing address)

6. Transporter 1 Company Name
Silvarole Trucking 77742 - MA

U.S. EPA ID Number

7. Transporter 2 Company Name

U.S. EPA ID Number

8. Designated Facility Name and Site Address
High Acres Landfill
425 Perinton Parkway, Fairport, NY
Facility's Phone: (585) 223-6132

U.S. EPA ID Number

	9. Waste Shipping Name and Description	10. Containers No.	10. Containers Type	11. Total Quantity	12. Unit Wt./Vol.	
	1. Waste, RCRA Non-Hazardous, Solid, N.O.S. (Pesticide impacted soil)	1	DT	23	T	
	2.					
	3.					
	4.					

13. Special Handling Instructions and Additional Information
Profile # 116321NY

14. **GENERATOR'S/OFFEROR'S CERTIFICATION:** I hereby declare that the contents of this consignment are fully and accurately described above by the proper shipping name, and are classified, packaged, marked and labeled/placarded, and are in all respects in proper condition for transport according to applicable international and national governmental regulations.

Generator's/Offeror's Printed/Typed Name: LaBella Associates (On behalf of Generator) | Signature: [signature] (LaBella) | Month 5 Day 20 Year 201

INT'L

15. International Shipments ☐ Import to U.S. ☐ Export from U.S. Port of entry/exit:
Transporter Signature (for exports only): Date leaving U.S.:

TRANSPORTER

16. Transporter Acknowledgment of Receipt of Materials

Transporter 1 Printed/Typed Name: EDWARD J BARCLAY | Signature: [signature] | Month 5 Day 20 Year 201

Transporter 2 Printed/Typed Name | Signature | Month | Day | Year

DESIGNATED FACILITY

17. Discrepancy

17a. Discrepancy Indication Space ☐ Quantity ☐ Type ☐ Residue ☐ Partial Rejection ☐ Full Rejection

Manifest Reference Number:

17b. Alternate Facility (or Generator) | U.S. EPA ID Number

Facility's Phone:

17c. Signature of Alternate Facility (or Generator) | Month | Day | Year

18. Designated Facility Owner or Operator: Certification of receipt of materials covered by the manifest except as noted in Item 17a

Printed/Typed Name: JOHN Hutchins | Signature: [signature] | Month 5 Day 20 Year 110

169-BLC-O 5 11977 (Rev. 9/09) TRANSPORTER #1

WASTE MANAGEMENT

High Acres LF
425 Perinton Pkwy
Fairport, NY, 14450
Ph: (585) 223-6132

Original
Ticket# 1083051

Customer Name LABELLAPC-116321NY LABELLA AS
Ticket Date 05/20/2016
Payment Type Credit Account
Manual Ticket#
Hauling Ticket#
Route
State Waste Code
Manifest 48
Destination
PO
Profile 116321NY (PESTICIDE IMPACTED SOIL)
Generator 190-HDFAMILYPERINTON H-D FAMILY LLC

Carrier SIL SILVAROLE TRUCKING, INC.
Vehicle# D103
Volume
Container
Driver
Check#
Billing # 0006873
Gen EPA ID
Grid CELL 11

	Time	Scale	Operator	Inbound		
In	05/20/2016 09:39:08	A_Scale_1	JFRUTCHE		Gross	79020 lb
Out	05/20/2016 09:39:08		JFRUTCHE		Tare	26980 lb
					Net	52040 lb
					Tons	26.02

Comments

	Product	LD%	Qty	UOM	Rate	Fee	Amount	Origin
1	Cont Soil RCG-Tons	100	26.02	Tons				MON
2.	RCR-P-Regulatory C	100		%				MON
3	EVF-P-Standard Env	100		%				MON
4	LFS4-LANDFILL FIXE	100		%				MON

Total Fees

Total Ticket

Driver's Signature_____

404WM

48

D103

NON-HAZARDOUS WASTE MANIFEST

1. Generator ID Number

2. Page 1 of 1

3. Emergency Response Phone

4. Waste Tracking Number

GENERATOR

5. Generator's Name and Mailing Address

H-D Family LLC
39 Jefferson Avenue, Perinton, NY

Generator's Phone: (585) 428-6649

Generator's Site Address (if different than mailing address)

6. Transporter 1 Company Name: Silvanie Trucking

U.S. EPA ID Number

7. Transporter 2 Company Name

U.S. EPA ID Number

8. Designated Facility Name and Site Address

High Acres Landfill
425 Perinton Parkway, Fairport, NY

Facility's Phone: (585) 223-6132

U.S. EPA ID Number

	9. Waste Shipping Name and Description	10. Containers No.	10. Containers Type	11. Total Quantity	12. Unit Wt./Vol.	
	1. Waste, RCRA Non-Hazardous, Solid, N.O.S. (Pesticide impacted soil)	1	DT	21	T	
	2.					
	3.					
	4.					

13. Special Handling Instructions and Additional Information

Profile # 116321NY

14. **GENERATOR'S/OFFEROR'S CERTIFICATION:** I hereby declare that the contents of this consignment are fully and accurately described above by the proper shipping name, and are classified, packaged, marked and labeled/placarded, and are in all respects in proper condition for transport according to applicable international and national governmental regulations.

Generator's/Offeror's Printed/Typed Name: LaBella Associates (On behalf of Generator)

Signature: (LABELLA)

Month 5 Day 20 Year 201

INT'L

15. International Shipments ☐ Import to U.S. ☐ Export from U.S. Port of entry/exit:

Transporter Signature (for exports only): Date leaving U.S.:

TRANSPORTER

16. Transporter Acknowledgment of Receipt of Materials

Transporter 1 Printed/Typed Name: Keith Noll

Signature: Keith Noll

Month 5 Day 20 Year 201

Transporter 2 Printed/Typed Name

Signature

Month Day Year

DESIGNATED FACILITY

17. Discrepancy

17a. Discrepancy Indication Space ☐ Quantity ☐ Type ☐ Residue ☐ Partial Rejection ☐ Full Rejection

Manifest Reference Number:

17b. Alternate Facility (or Generator)

U.S. EPA ID Number

Facility's Phone:

17c. Signature of Alternate Facility (or Generator)

Month Day Year

18. Designated Facility Owner or Operator: Certification of receipt of materials covered by the manifest except as noted in Item 17a

Printed/Typed Name: J. McFutcha

Signature: J McFutcha

Month 5 Day 20 Year 16

169-BLC-O 5 11977 (Rev. 9/09)

TRANSPORTER #1

WASTE MANAGEMENT

High Acres LF
425 Perinton Pkwy
Fairport, NY, 14450
Ph: (585) 223-6132

Original
Ticket# 1083081

Customer Name LABELLAPC-116321NY LABELLA AS
Ticket Date 05/20/2016
Payment Type Credit Account
Manual Ticket#
Hauling Ticket#
Route
State Waste Code
Manifest 49
Destination
PO
Profile 116321NY (PESTICIDE IMPACTED SOIL)
Generator 190-HDFAMILYPERINTON H-D FAMILY LLC

Carrier SIL SILVAROLE TRUCKING, INC.
Vehicle# D104
Volume
Container
Driver
Check#
Billing # 0006873
Gen EPA ID
Grid CELL 11

	Time	Scale	Operator	Inbound		
In	05/20/2016 10:02:38	A_Scale_1	JFRUTCHE		Gross	76140 lb
Out	05/20/2016 10:02:38		JFRUTCHE		Tare	27140 lb
					Net	49000 lb
					Tons	24.50

Comments

TONS

	Product	LD%	Qty	UOM	Rate	Fee	Amount	Origin
1	Cont Soil RCG-Tons-	100	24.50	Tons	24.5			MON
2	RCR-P-Regulatory C	100		%				MON
3	EVF-P-Standard Env	100		%				MON
4	LFS4-LANDFILL FIXE	100		%				MON

Total Fees
Total Ticket

Driver's Signature _____

404WM

(49)

LIDA

NON-HAZARDOUS WASTE MANIFEST

1. Generator ID Number
2. Page 1 of 1
3. Emergency Response Phone
4. Waste Tracking Number

GENERATOR

5. Generator's Name and Mailing Address
H-D Family LLC
38 Jefferson Avenue, Perinton, NY
Generator's Phone: (585) 428-6643

Generator's Site Address (if different than mailing address)

6. Transporter 1 Company Name
Schwarle Trucking

U.S. EPA ID Number

7. Transporter 2 Company Name

U.S. EPA ID Number

8. Designated Facility Name and Site Address
High Acres Landfill
425 Perinton Parkway, Fairport, NY
Facility's Phone: (585) 223-6137

U.S. EPA ID Number

	9. Waste Shipping Name and Description	10. Containers No.	10. Containers Type	11. Total Quantity	12. Unit Wt./Vol.	
	1. Waste, RCRA Non-Hazardous, Solid, N.O.S. (Pesticide impacted soil)	1	DT	23	T	
	2.					
	3.					
	4.					

13. Special Handling Instructions and Additional Information

Profile # 116321NY

24.50 TONS

14. GENERATOR'S/OFFEROR'S CERTIFICATION: I hereby declare that the contents of this consignment are fully and accurately described above by the proper shipping name, and are classified, packaged, marked and labeled/placarded, and are in all respects in proper condition for transport according to applicable international and national governmental regulations.

Generator's/Offeror's Printed/Typed Name: LaBella Associates (On behalf of Generator)
Signature: (LaBella)
Month 5 Day 20 Year 201

INT'L

15. International Shipments ☐ Import to U.S. ☐ Export from U.S. Port of entry/exit:
Transporter Signature (for exports only): Date leaving U.S.:

TRANSPORTER

16. Transporter Acknowledgment of Receipt of Materials

Transporter 1 Printed/Typed Name: ANDREW VALERIOTI
Signature:
Month 05 Day 20 Year 201

Transporter 2 Printed/Typed Name
Signature
Month Day Year

DESIGNATED FACILITY

17. Discrepancy

17a. Discrepancy Indication Space ☐ Quantity ☐ Type ☐ Residue ☐ Partial Rejection ☐ Full Rejection

Manifest Reference Number:

17b. Alternate Facility (or Generator)

U.S. EPA ID Number

Facility's Phone:

17c. Signature of Alternate Facility (or Generator)

Month Day Year

18. Designated Facility Owner or Operator: Certification of receipt of materials covered by the manifest except as noted in Item 17a

Printed/Typed Name: Jolene Mutchay
Signature: J. Mutchay
Month 5 Day 20 Year 2010

169-BLC-O 5 11977 (Rev. 9/09)

TRANSPORTER #2

WASTE MANAGEMENT

High Acres LF
425 Perinton Pkwy
Fairport, NY, 14450
Ph: (585) 223-6132

Original
Ticket# 1083089

Customer Name LABELLAPC-116321NY LABELLA AS
Ticket Date 05/20/2016
Payment Type Credit Account
Manual Ticket#
Hauling Ticket#
Route
State Waste Code
Manifest 50
Destination
PO
Profile 116321NY (PESTICIDE IMPACTED SOIL)
Generator 190-HDFAMILYPERINTON H-D FAMILY LLC

Carrier SIL SILVAROLE TRUCKING, INC.
Vehicle# d106
Volume
Container
Driver
Check#
Billing # 0006873
Gen EPA ID
Grid CELL 11

	Time	Scale	Operator	Inbound		
In	05/20/2016 10:30:49	A_Scale_1	JFRUTCHE		Gross	69240 lb
Out	05/20/2016 10:30:49		JFRUTCHE		Tare	26860 lb
					Net	42380 lb
					Tons	21.19

Comments

	Product	LD%	Qty	UOM	Rate	Fee	Amount	Origin
1	Cont Soil RCG-Tons	100	21.19	Tons				MON
2	RCR-P-Regulatory C	100		%				MON
3	EVF-P-Standard Env	100		%				MON
4	LFS4-LANDFILL FIXE	100		%				MON

Total Fees
Total Ticket

Driver's Signature_____

404WM

(50) 106 D-106

NON-HAZARDOUS WASTE MANIFEST	1. Generator ID Number	2. Page 1 of	3. Emergency Response Phone	4. Waste Tracking Number

GENERATOR

5. Generator's Name and Mailing Address

H-D Family LLC
39 Jefferson Avenue, Perinton, NY

Generator's Phone: (585) 428-6649

Generator's Site Address (if different than mailing address)

6. Transporter 1 Company Name: Silvarole Trucking

U.S. EPA ID Number

7. Transporter 2 Company Name

U.S. EPA ID Number

8. Designated Facility Name and Site Address

High Acres Landfill
425 Perinton Parkway, Fairport, NY

Facility's Phone: (585) 223-6121

U.S. EPA ID Number

	9. Waste Shipping Name and Description	10. Containers No.	10. Containers Type	11. Total Quantity	12. Unit Wt./Vol.	
	1. Waste, RCRA Non-Hazardous, Solid, N.O.S. (Pesticide impacted soil)	1	DT	31	T	
	2.					
	3.					
	4.					

13. Special Handling Instructions and Additional Information

Profile # 116321NY

14. **GENERATOR'S/OFFEROR'S CERTIFICATION:** I hereby declare that the contents of this consignment are fully and accurately described above by the proper shipping name, and are classified, packaged, marked and labeled/placarded, and are in all respects in proper condition for transport according to applicable international and national governmental regulations.

Generator's/Offeror's Printed/Typed Name: LaBella Associates (On behalf of Generator) Signature: (LABella) Month 5 Day 20 Year 201

INT'L

15. International Shipments ☐ Import to U.S. ☐ Export from U.S. Port of entry/exit:

Transporter Signature (for exports only): Date leaving U.S.:

TRANSPORTER

16. Transporter Acknowledgment of Receipt of Materials

Transporter 1 Printed/Typed Name: EDWARD J BARCLAY Signature: Month 5 Day 20 Year 201

Transporter 2 Printed/Typed Name: Signature: Month Day Year

DESIGNATED FACILITY

17. Discrepancy

17a. Discrepancy Indication Space ☐ Quantity ☐ Type ☐ Residue ☐ Partial Rejection ☐ Full Rejection

Manifest Reference Number:

17b. Alternate Facility (or Generator) U.S. EPA ID Number

Facility's Phone:

17c. Signature of Alternate Facility (or Generator) Month Day Year

18. Designated Facility Owner or Operator: Certification of receipt of materials covered by the manifest except as noted in Item 17a

Printed/Typed Name: Joe Mutchay Signature: J Mutchay Month 6 Day 20 Year 2016

169-BLC-O 5 11977 (Rev. 9/09) TRANSPORTER #1

WASTE MANAGEMENT

High Acres LF
425 Perinton Pkwy
Fairport, NY, 14450
Ph: (585) 223-6132

Original
Ticket# 1083092

Customer Name LABELLAPC-116321NY LABELLA AS
Ticket Date 05/20/2016
Payment Type Credit Account
Manual Ticket#
Hauling Ticket#
Route
State Waste Code
Manifest 51
Destination
PO
Profile 116321NY (PESTICIDE IMPACTED SOIL)
Generator 190-HDFAMILYPERINTON H-D FAMILY LLC

Carrier SIL SILVAROLE TRUCKING, INC.
Vehicle# D103
Volume
Container
Driver
Check#
Billing # 0006073
Gen EPA ID
Grid CELL 11

	Time	Scale	Operator	Inbound		
In	05/20/2016 10:37:14	A_Scale_1	JFRUTCHE		Gross	76260 lb
Out	05/20/2016 10:37:14		JFRUTCHE		Tare	26980 lb
					Net	49280 lb
					Tons	24.64

Comments

	Product	LD%	Qty	UOM	Rate	Fee	Amount	Origin
1	Cont Soil RCG-Tons	100	24.64	Tons				MON
2	RCR-P-Regulatory C	100		%				MON
3	EVF-P-Standard Env	100		%				MON
4	LFS4-LANDFILL FIXE	100		%				MON

Total Fees
Total Ticket

Driver's Signature_____

404WM

(51)

D103

NON-HAZARDOUS WASTE MANIFEST

1. Generator ID Number	2. Page 1 of 1	3. Emergency Response Phone	4. Waste Tracking Number

GENERATOR

5. Generator's Name and Mailing Address
H-D Family LLC
35 Jefferson Avenue, Perinton, NY
Generator's Phone: (585) 428-6649

Generator's Site Address (if different than mailing address)

6. Transporter 1 Company Name
Silvarole Trucking
U.S. EPA ID Number

7. Transporter 2 Company Name
U.S. EPA ID Number

8. Designated Facility Name and Site Address
High Acres Landfill
425 Perinton Parkway, Fairport, NY
Facility's Phone: (585) 223-6137
U.S. EPA ID Number

	9. Waste Shipping Name and Description	10. Containers No.	10. Containers Type	11. Total Quantity	12. Unit Wt./Vol.	
	1. Waste, RCRA Non-Hazardous, Solid, N.O.S. (Pesticide impacted soil)	1	DT	21	T	
	2.					
	3.					
	4.					

13. Special Handling Instructions and Additional Information
Profile # 116321NY

14. GENERATOR'S/OFFEROR'S CERTIFICATION: I hereby declare that the contents of this consignment are fully and accurately described above by the proper shipping name, and are classified, packaged, marked and labeled/placarded, and are in all respects in proper condition for transport according to applicable international and national governmental regulations.

Generator's/Offeror's Printed/Typed Name: LaBella Associates (On behalf of Generator)
Signature: (LABELLA)
Month 5 Day 20 Year 201

INT'L

15. International Shipments ☐ Import to U.S. ☐ Export from U.S. Port of entry/exit:
Transporter Signature (for exports only): Date leaving U.S.:

TRANSPORTER

16. Transporter Acknowledgment of Receipt of Materials
Transporter 1 Printed/Typed Name: Keith Noll
Signature: Month 5 Day 20 Year 201
Transporter 2 Printed/Typed Name: Signature: Month Day Year

DESIGNATED FACILITY

17. Discrepancy
17a. Discrepancy Indication Space ☐ Quantity ☐ Type ☐ Residue ☐ Partial Rejection ☐ Full Rejection
Manifest Reference Number:
17b. Alternate Facility (or Generator) U.S. EPA ID Number
Facility's Phone:
17c. Signature of Alternate Facility (or Generator) Month Day Year

18. Designated Facility Owner or Operator: Certification of receipt of materials covered by the manifest except as noted in Item 17a
Printed/Typed Name: Joleine Frutchey
Signature: J. Frutchey
Month 5 Day 20 Year 2016

169-BLC-O 5 11977 (Rev. 9/09)

TRANSPORTER #1

WASTE MANAGEMENT

High Acres LF
425 Perinton Pkwy
Fairport, NY, 14450
Ph: (585) 223-6132

Original
Ticket# 1083105

Customer Name LABELLAPC-116321NY LABELLA AS
Ticket Date 05/20/2016
Payment Type Credit Account
Manual Ticket#
Hauling Ticket#
Route
State Waste Code
Manifest 52
Destination
PO
Profile 116321NY (PESTICIDE IMPACTED SOIL)
Generator 190-HDFAMILYPERINTON H-D FAMILY LLC

Carrier SIL SILVAROLE TRUCKING, INC.
Vehicle# D104
Volume
Container
Driver
Check#
Billing # 0006873
Gen EPA ID
Grid CELL 11

	Time	Scale	Operator	Inbound		
In	05/20/2016 11:22:28	A_Scale_1	JFRUTCHE		Gross	76720 lb
Out	05/20/2016 11:22:28		JFRUTCHE		Tare	27140 lb
					Net	49580 lb
					Tons	24.79

Comments

	Product	LD%	Qty	UOM	Rate	Fee	Amount	Origin
1	Cont Soil RCG-Tons	100	24.79	Tons				MON
2	RCR-P-Regulatory C	100		%				MON
3	EVF-P-Standard Env	100		%				MON
4	LFS4-LANDFILL FIXE	100		%				MON

Total Fees
Total Ticket

Driver's Signature _____

404WM

"52" 104

NON-HAZARDOUS WASTE MANIFEST	1. Generator ID Number	2. Page 1 of 1	3. Emergency Response Phone	4. Waste Tracking Number

GENERATOR

5. Generator's Name and Mailing Address
H-D Family LLC
39 Jefferson Avenue, Perinton, NY
Generator's Phone: (585) 428-6649

Generator's Site Address (if different than mailing address)

6. Transporter 1 Company Name
Silvarole Trucking

U.S. EPA ID Number

7. Transporter 2 Company Name

U.S. EPA ID Number

8. Designated Facility Name and Site Address
High Acres Landfill
425 Perinton Parkway, Fairport, NY
Facility's Phone: (585) 223-6132

U.S. EPA ID Number

	9. Waste Shipping Name and Description	10. Containers No.	10. Containers Type	11. Total Quantity	12. Unit Wt./Vol.	
	1. Waste, RCRA Non-Hazardous, Solid, N.O.S. (Pesticide impacted soil)	1	DT	21	T	
	2.					
	3.					
	4.					

13. Special Handling Instructions and Additional Information
Profile # 116321NY
24.29 TONS

14. **GENERATOR'S/OFFEROR'S CERTIFICATION:** I hereby declare that the contents of this consignment are fully and accurately described above by the proper shipping name, and are classified, packaged, marked and labeled/placarded, and are in all respects in proper condition for transport according to applicable international and national governmental regulations.

Generator's/Offeror's Printed/Typed Name: LaBella Associates (On behalf of Generator) | Signature: (LABELLA) | Month 5 Day 20 Year 201

INT'L

15. International Shipments ☐ Import to U.S. ☐ Export from U.S. Port of entry/exit:
Transporter Signature (for exports only): Date leaving U.S.:

TRANSPORTER

16. Transporter Acknowledgment of Receipt of Materials

Transporter 1 Printed/Typed Name: ANDRES VALCARCEL | Signature | Month 05 Day 20 Year 201

Transporter 2 Printed/Typed Name | Signature | Month Day Year

DESIGNATED FACILITY

17. Discrepancy

17a. Discrepancy Indication Space ☐ Quantity ☐ Type ☐ Residue ☐ Partial Rejection ☐ Full Rejection

Manifest Reference Number:

17b. Alternate Facility (or Generator) | U.S. EPA ID Number

Facility's Phone:

17c. Signature of Alternate Facility (or Generator) | Month Day Year

18. Designated Facility Owner or Operator: Certification of receipt of materials covered by the manifest except as noted in Item 17a

Printed/Typed Name: John Fruehauf | Signature | Month 5 Day 21 Year 2010

WASTE MANAGEMENT

High Acres LF
425 Perinton Pkwy
Fairport, NY, 14450
Ph: (585) 223-6132

Original
Ticket# 1083107

Customer Name LABELLAPC-116321NY LABELLA AS
Ticket Date 05/20/2016
Payment Type Credit Account
Manual Ticket#
Hauling Ticket#
Route
State Waste Code
Manifest 53
Destination
PO
Profile 116321NY (PESTICIDE IMPACTED SOIL)
Generator 190-HDFAMILYPERINTON H-D FAMILY LLC

Carrier SIL SILVAROLE TRUCKING, INC.
Vehicle# d106
Volume
Container
Driver
Check#
Billing # 0006873
Gen EPA ID
Grid CELL 11

	Time	Scale	Operator	Inbound		
In	05/20/2016 11:27:37	A_Scale_1	JFRUTCHE		Gross	67040 lb
Out	05/20/2016 11:27:37		JFRUTCHE		Tare	26860 lb
					Net	40180 lb
					Tons	20.09

Comments

	Product	LD%	Qty	UOM	Rate	Fee	Amount	Origin
1	Cont Soil RCG-Tons	100	20.09	Tons				MON
2	RCR-P-Regulatory C	100		%				MON
3	EVF-P-Standard Env	100		%				MON
4	LFS4-LANDFILL FIXE	100		%				MON

Total Fees
Total Ticket

Driver's Signature_____

404WM

53 D6 D-106

NON-HAZARDOUS WASTE MANIFEST	1. Generator ID Number	2. Page 1 of 1	3. Emergency Response Phone	4. Waste Tracking Number

GENERATOR

5. Generator's Name and Mailing Address
H-O Family LLC
33 Jefferson Avenue, Perinton, NY
Generator's Phone: (585) 424-6649

Generator's Site Address (if different than mailing address)

6. Transporter 1 Company Name
Silvapole Trucking 72742 - MA

U.S. EPA ID Number

7. Transporter 2 Company Name

U.S. EPA ID Number

8. Designated Facility Name and Site Address
High Acres Landfill
425 Perinton Parkway, Fairport, NY
Facility's Phone: (585) 223-6132

U.S. EPA ID Number

	9. Waste Shipping Name and Description	10. Containers No.	10. Containers Type	11. Total Quantity	12. Unit Wt./Vol.	
	1. Waste, RCRA Non-Hazardous, Solid, N.O.S. (Pesticide impacted soil)	1	DT	21	T	
	2.					
	3.					
	4.					

13. Special Handling Instructions and Additional Information

Profile # 116321NY

14. GENERATOR'S/OFFEROR'S CERTIFICATION: I hereby declare that the contents of this consignment are fully and accurately described above by the proper shipping name, and are classified, packaged, marked and labeled/placarded, and are in all respects in proper condition for transport according to applicable international and national governmental regulations.

Generator's/Offeror's Printed/Typed Name: LaBella Associates (On behalf of Generator) Signature: (LaBella) Month 5 Day 20 Year 201

INT'L

15. International Shipments ☐ Import to U.S. ☐ Export from U.S. Port of entry/exit:
Transporter Signature (for exports only): Date leaving U.S.:

TRANSPORTER

16. Transporter Acknowledgment of Receipt of Materials

Transporter 1 Printed/Typed Name: EDWARD J BARCLAY Signature: Month 5 Day 20 Year 201

Transporter 2 Printed/Typed Name: Signature: Month Day Year

DESIGNATED FACILITY

17. Discrepancy

17a. Discrepancy Indication Space ☐ Quantity ☐ Type ☐ Residue ☐ Partial Rejection ☐ Full Rejection

Manifest Reference Number:

17b. Alternate Facility (or Generator) U.S. EPA ID Number

Facility's Phone:

17c. Signature of Alternate Facility (or Generator) Month Day Year

18. Designated Facility Owner or Operator: Certification of receipt of materials covered by the manifest except as noted in Item 17a

Printed/Typed Name: John Frutchey Signature: J Frutchey Month Day Year 5 2016

WASTE MANAGEMENT

High Acres LF
425 Perinton Pkwy
Fairport, NY, 14450
Ph: (585) 223-6132

Original
Ticket# 1003109

Customer Name LABELLAPC-116321NY LABELLA AS
Ticket Date 05/20/2016
Payment Type Credit Account
Manual Ticket#
Hauling Ticket#
Route
State Waste Code
Manifest 54
Destination
PO
Profile 116321NY (PESTICIDE IMPACTED SOIL)
Generator 190-HDFAMILYPERINTON H-D FAMILY LLC

Carrier SIL SILVAROLE TRUCKING, INC.
Vehicle# D103
Volume
Container
Driver
Check#
Billing # 0006873
Gen EPA ID
Grid CELL 11

	Time	Scale	Operator	Inbound		
In	05/20/2016 11:36:47	A_Scale_1	JFRUTCHE		Gross	78300 lb
Out	05/20/2016 11:36:47		JFRUTCHE		Tare	26980 lb
					Net	51320 lb
					Tons	25.66

Comments

	Product	LD%	Qty	UOM	Rate	Fee	Amount	Origin
1	Cont Soil RCG-Tons	100	25.66	Tons				MON
2	RCR-P-Regulatory C	100		%				MON
3	EVF-P-Standard Env	100		%				MON
4	LFS4-LANDFILL FIXE	100		%				MON

Total Fees
Total Ticket

Driver's Signature _____

404WM

(54)

D103

NON-HAZARDOUS WASTE MANIFEST	1. Generator ID Number	2. Page 1 of	3. Emergency Response Phone	4. Waste Tracking Number

GENERATOR

5. Generator's Name and Mailing Address

H-D Family LLC
39 Jefferson Avenue, Perinton, NY

Generator's Phone: (585) 428-6649

Generator's Site Address (if different than mailing address)

6. Transporter 1 Company Name: Silvarole Trucking — U.S. EPA ID Number

7. Transporter 2 Company Name — U.S. EPA ID Number

8. Designated Facility Name and Site Address — U.S. EPA ID Number

High Acres Landfill
425 Perinton Parkway, Fairport, NY

Facility's Phone: (585) 223-6132

	9. Waste Shipping Name and Description	10. Containers No.	10. Containers Type	11. Total Quantity	12. Unit Wt./Vol.	
	1. Waste, RCRA Non-Hazardous, Solid, N.O.S. (Pesticide impacted soil)	1	DT	21	T	
	2.					
	3.					
	4.					

13. Special Handling Instructions and Additional Information

Profile # 116321NY

14. **GENERATOR'S/OFFEROR'S CERTIFICATION:** I hereby declare that the contents of this consignment are fully and accurately described above by the proper shipping name, and are classified, packaged, marked and labeled/placarded, and are in all respects in proper condition for transport according to applicable international and national governmental regulations.

Generator's/Offeror's Printed/Typed Name: LaBella Associates (On behalf of Generator) — Signature: LaBella — Month 5 Day 20 Year 201

INT'L

15. International Shipments ☐ Import to U.S. ☐ Export from U.S. Port of entry/exit:
Transporter Signature (for exports only): Date leaving U.S.:

TRANSPORTER

16. Transporter Acknowledgment of Receipt of Materials

Transporter 1 Printed/Typed Name: Keith Noll — Signature: Keith Noll — Month 5 Day 20 Year 201

Transporter 2 Printed/Typed Name — Signature — Month Day Year

DESIGNATED FACILITY

17. Discrepancy

17a. Discrepancy Indication Space ☐ Quantity ☐ Type ☐ Residue ☐ Partial Rejection ☐ Full Rejection

Manifest Reference Number:

17b. Alternate Facility (or Generator) — U.S. EPA ID Number

Facility's Phone:

17c. Signature of Alternate Facility (or Generator) — Month Day Year

18. Designated Facility Owner or Operator: Certification of receipt of materials covered by the manifest except as noted in Item 17a

Printed/Typed Name: Joanne Fruitchey — Signature: J. Fruitchey — Month 5 Day 20 Year 2016

169-BLC-O 5 11977 (Rev. 9/09)

TRANSPORTER #1

WASTE MANAGEMENT

High Acres LF
425 Perinton Pkwy
Fairport, NY, 14450
Ph: (585) 223-6132

Original
Ticket# 1083124

Customer Name LABELLAPC-116321NY LABELLA AS
Ticket Date 05/20/2016
Payment Type Credit Account
Manual Ticket#
Hauling Ticket#
Route
State Waste Code
Manifest 55
Destination
PO
Profile 116321NY (PESTICIDE IMPACTED SOIL)
Generator 190-HDFAMILYPERINTON H-D FAMILY LLC

Carrier SIL SILVAROLE TRUCKING, INC.
Vehicle# D104
Volume
Container
Driver
Check#
Billing # 0006873
Gen EPA ID
Grid CELL 11

	Time	Scale	Operator	Inbound		
In	05/20/2016 12:21:34	A_Scale_1	JFRUTCHE		Gross	78100 lb
Out	05/20/2016 12:21:34		JFRUTCHE		Tare	27140 lb
					Net	50960 lb
					Tons	25.48

Comments

	Product	LD%	Qty	UOM	Rate	Fee	Amount	Origin
1	Cont Soil RCG-Tons	100	25.48	Tons				MON
2	RCR-P-Regulatory C	100		%				MON
3	EVF-P-Standard Env	100		%				MON
4	LFS4-LANDFILL FIXE	100		%				MON

Total Fees
Total Ticket

Driver's Signature_____

404WM

35 104 NA

NON-HAZARDOUS WASTE MANIFEST	1. Generator ID Number	2. Page 1 of 1	3. Emergency Response Phone	4. Waste Tracking Number

GENERATOR

5. Generator's Name and Mailing Address
H-D Family LLC
39 Jefferson Avenue, Perinton, NY
Generator's Phone: (585) 428-5649

Generator's Site Address (if different than mailing address)

6. Transporter 1 Company Name
Silvarole Trucking

U.S. EPA ID Number

7. Transporter 2 Company Name

U.S. EPA ID Number

8. Designated Facility Name and Site Address
High Acres Landfill
425 Perinton Parkway, Fairport, NY
Facility's Phone: (585) 223-6132

U.S. EPA ID Number

	9. Waste Shipping Name and Description	10. Containers No.	10. Containers Type	11. Total Quantity	12. Unit Wt./Vol.	
	1. Waste, RCRA Non-Hazardous, Solid, N.O.S. (Pesticide impacted soil)	1	DT	21	T	
	2.					
	3.					
	4.					

13. Special Handling Instructions and Additional Information
Profile # 116321NY 25.48 TONS

14. GENERATOR'S/OFFEROR'S CERTIFICATION: I hereby declare that the contents of this consignment are fully and accurately described above by the proper shipping name, and are classified, packaged, marked and labeled/placarded, and are in all respects in proper condition for transport according to applicable international and national governmental regulations.

Generator's/Offeror's Printed/Typed Name: LaBella Associates (On behalf of Generator) | Signature: (LABELLA) | Month 5 | Day 20 | Year 201

INT'L

15. International Shipments ☐ Import to U.S. ☐ Export from U.S. Port of entry/exit:
Transporter Signature (for exports only): Date leaving U.S.:

TRANSPORTER

16. Transporter Acknowledgment of Receipt of Materials

Transporter 1 Printed/Typed Name: ANDREW VALERIOTI | Signature: Andrew Valerioti | Month 05 | Day 20 | Year 201

Transporter 2 Printed/Typed Name | Signature | Month | Day | Year

DESIGNATED FACILITY

17. Discrepancy

17a. Discrepancy Indication Space ☐ Quantity ☐ Type ☐ Residue ☐ Partial Rejection ☐ Full Rejection

Manifest Reference Number:

17b. Alternate Facility (or Generator) | U.S. EPA ID Number

Facility's Phone:

17c. Signature of Alternate Facility (or Generator) | Month | Day | Year

18. Designated Facility Owner or Operator: Certification of receipt of materials covered by the manifest except as noted in Item 17a

Printed/Typed Name: Jeanne Fruetchay | Signature: J. Fruetchay | Month 5 | Day 20 | Year 201

169-BLC-O 5 11977 (Rev. 9/09) TRANSPORTER #2

WASTE MANAGEMENT

High Acres LF
425 Perinton Pkwy
Fairport, NY, 14450
Ph: (585) 223-6132

Original
Ticket# 1083125

Customer Name LABELLAPC-116321NY LABELLA AS
Ticket Date 05/20/2016
Payment Type Credit Account
Manual Ticket#
Hauling Ticket#
Route
State Waste Code
Manifest 56
Destination
PO
Profile 116321NY (PESTICIDE IMPACTED SOIL)
Generator 190-HDFAMILYPERINTON H-D FAMILY LLC

Carrier SIL SILVAROLE TRUCKING, INC.
Vehicle# d106
Volume
Container
Driver
Check#
Billing # 0006873
Gen EPA ID
Grid CELL 11

	Time	Scale	Operator	Inbound		
In	05/20/2016 12:28:52	A_Scale_1	JFRUTCHE		Gross	66420 lb
Out	05/20/2016 12:28:52		JFRUTCHE		Tare	26860 lb
					Net	39560 lb
					Tons	19.78

Comments

	Product	LDX	Qty	UOM	Rate	Fee	Amount	Origin
1	Cont Soil RCG-Tons	100	19.78	Tons				MON
2	RCR-P-Regulatory C	100		%				
3	EVF-P-Standard Env	100		%				
4	LFS4-LANDFILL FIXE	100		%				

Total Fees
Total Ticket

Driver's Signature_____

404WM

56 106 D-106

NON-HAZARDOUS WASTE MANIFEST

1. Generator ID Number	2. Page 1 of	3. Emergency Response Phone	4. Waste Tracking Number
	1		

GENERATOR

5. Generator's Name and Mailing Address
H-D Family LLC
39 Jefferson Avenue, Perinton, NY
Generator's Phone: (585) 428-6649

Generator's Site Address (if different than mailing address)

6. Transporter 1 Company Name
Silvatole Trucking 72752 MA

U.S. EPA ID Number

7. Transporter 2 Company Name

U.S. EPA ID Number

8. Designated Facility Name and Site Address
High Acres Landfill
425 Perinton Parkway, Fairport, NY
Facility's Phone: (585) 223-6133

U.S. EPA ID Number

	9. Waste Shipping Name and Description	10. Containers No.	10. Containers Type	11. Total Quantity	12. Unit Wt./Vol.	
	1. Waste, RCRA Non-Hazardous, Solid, N.O.S. (Pesticide impacted soil)	1	DT	21	T	
	2.					
	3.					
	4.					

13. Special Handling Instructions and Additional Information
Profile # 116321NY

14. **GENERATOR'S/OFFEROR'S CERTIFICATION:** I hereby declare that the contents of this consignment are fully and accurately described above by the proper shipping name, and are classified, packaged, marked and labeled/placarded, and are in all respects in proper condition for transport according to applicable international and national governmental regulations.

Generator's/Offeror's Printed/Typed Name: LaBella Associates (On behalf of Generator)
Signature: (LABELLA)
Month 5 Day 20 Year 201

INT'L

15. International Shipments ☐ Import to U.S. ☐ Export from U.S. Port of entry/exit:
Transporter Signature (for exports only): Date leaving U.S.:

TRANSPORTER

16. Transporter Acknowledgment of Receipt of Materials

Transporter 1 Printed/Typed Name: EDWARD J BARCLAY
Signature:
Month 5 Day 20 Year 201

Transporter 2 Printed/Typed Name
Signature
Month Day Year

DESIGNATED FACILITY

17. Discrepancy

17a. Discrepancy Indication Space ☐ Quantity ☐ Type ☐ Residue ☐ Partial Rejection ☐ Full Rejection

Manifest Reference Number:

17b. Alternate Facility (or Generator)

U.S. EPA ID Number

Facility's Phone:

17c. Signature of Alternate Facility (or Generator)
Month Day Year

18. Designated Facility Owner or Operator: Certification of receipt of materials covered by the manifest except as noted in Item 17a

Printed/Typed Name: Joline Fruttchey
Signature: J Fruttchey
Month 5 Day 20 Year 2010

169-BLC-O 5 11977 (Rev. 9/09)

TRANSPORTER #1

WASTE MANAGEMENT

High Acres LF
425 Perinton Pkwy
Fairport, NY, 14450
Ph: (585) 223-6132

Original
Ticket# 1083148

Customer Name LABELLAPC-116321NY LABELLA AS
Ticket Date 05/20/2016
Payment Type Credit Account
Manual Ticket#
Hauling Ticket#
Route
State Waste Code
Manifest 57
Destination
PO
Profile 116321NY (PESTICIDE IMPACTED SOIL)
Generator 190-HDFAMILYPERINTON H-D FAMILY LLC

Carrier SIL SILVAROLE TRUCKING, INC.
Vehicle# D103
Volume
Container
Driver
Check#
Billing # 0006873
Gen EPA ID
Grid CELL 11

	Time	Scale	Operator	Inbound		
In	05/20/2016 12:37:56	A_Scale_1	JFRUTCHE		Gross	71980 lb
Out	05/20/2016 12:37:56		JFRUTCHE		Tare	26980 lb
					Net	45000 lb
					Tons	22.50

Comments

	Product	LD%	Qty	UOM	Rate	Fee	Amount	Origin
1	Cont Soil RCG-Tons	100	22.50	Tons				MON
2	RCR-P-Regulatory C	100		%				MON
3	EVF-P-Standard Env	100		%				MON
4	LFS4-LANDFILL FIXE	100		%				MON

Total Fees
Total Ticket

Driver's Signature_____

404WM

(57) 103

NON-HAZARDOUS WASTE MANIFEST	1. Generator ID Number	2. Page 1 of 1	3. Emergency Response Phone	4. Waste Tracking Number

5. Generator's Name and Mailing Address
H-D Family LLC
39 Jefferson Avenue, Perinton, NY
Generator's Phone: (585) 428-6669

Generator's Site Address (if different than mailing address)

6. Transporter 1 Company Name: Silvarole Trucking
U.S. EPA ID Number:

7. Transporter 2 Company Name:
U.S. EPA ID Number:

8. Designated Facility Name and Site Address
High Acres Landfill
425 Perinton Parkway, Fairport, NY
Facility's Phone: (585) 223-6132
U.S. EPA ID Number:

	9. Waste Shipping Name and Description	10. Containers No.	10. Containers Type	11. Total Quantity	12. Unit Wt./Vol.	
	1. Waste, RCRA Non-Hazardous, Solid, N.O.S. (Pesticide impacted soil)	1	DT	21	T	
	2.					
	3.					
	4.					

13. Special Handling Instructions and Additional Information
Profile # 116321NY

14. GENERATOR'S/OFFEROR'S CERTIFICATION: I hereby declare that the contents of this consignment are fully and accurately described above by the proper shipping name, and are classified, packaged, marked and labeled/placarded, and are in all respects in proper condition for transport according to applicable international and national governmental regulations.

Generator's/Offeror's Printed/Typed Name: LaBella Associates (On behalf of Generator)
Signature: (LaBella)
Month 5 Day 20 Year 201

15. International Shipments ☐ Import to U.S. ☐ Export from U.S. Port of entry/exit:
Transporter Signature (for exports only): Date leaving U.S.:

16. Transporter Acknowledgment of Receipt of Materials
Transporter 1 Printed/Typed Name: Keith Noll
Signature: Keith Noll
Month 5 Day 20 Year 201

Transporter 2 Printed/Typed Name:
Signature:
Month Day Year

17. Discrepancy
17a. Discrepancy Indication Space ☐ Quantity ☐ Type ☐ Residue ☐ Partial Rejection ☐ Full Rejection
Manifest Reference Number:

17b. Alternate Facility (or Generator)
U.S. EPA ID Number:
Facility's Phone:

17c. Signature of Alternate Facility (or Generator)
Month Day Year

18. Designated Facility Owner or Operator: Certification of receipt of materials covered by the manifest except as noted in Item 17a
Printed/Typed Name: John Frutchey
Signature: J. Frutchey
Month 5 Day 20 Year 2010

GENERATOR | INT'L | TRANSPORTER | DESIGNATED FACILITY

169-BLC-O 5 11977 (Rev. 9/09)

TRANSPORTER #1

WASTE MANAGEMENT

High Acres LF
425 Perinton Pkwy
Fairport, NY, 14450
Ph: (585) 223-6132

Original
Ticket# 1083197

Customer Name LABELLAPC-116321NY LABELLA AS
Ticket Date 05/20/2016
Payment Type Credit Account
Manual Ticket#
Hauling Ticket#
Route
State Waste Code
Manifest 58
Destination
PO
Profile 116321NY (PESTICIDE IMPACTED SOIL)
Generator 190-HDFAMILYPERINTON H-D FAMILY LLC

Carrier SIL SILVAROLE TRUCKING, INC.
Vehicle# D104
Volume
Container
Driver
Check#
Billing # 0006873
Gen EPA ID
Grid CELL 11

	Time	Scale	Operator	Inbound		
In	05/20/2016 13:20:06	A_Scale_1	JFRUTCHE		Gross	74280 lb
Out	05/20/2016 13:20:06		JFRUTCHE		Tare	27140 lb
					Net	47140 lb
					Tons	23.57

Comments

	Product	LD%	Qty	UOM	Rate	Fee	Amount	Origin
1	Cont Soil RCG-Tons	100	23.57	Tons				MON
2	RCR-P-Regulatory C	100		%				MON
3	EVF-P-Standard Env	100		%				MON
4	LFS4-LANDFILL FIXE	100		%				MON

Total Fees

Total Ticket

Driver's Signature_____

404WM

58 104 D104

NON-HAZARDOUS WASTE MANIFEST

1. Generator ID Number
2. Page 1 of 1
3. Emergency Response Phone
4. Waste Tracking Number

5. Generator's Name and Mailing Address
H-D Family LLC
39 Jefferson Avenue, Perinton, NY
Generator's Phone: (585) 428-6649
Generator's Site Address (if different than mailing address)

6. Transporter 1 Company Name
Silvarole Trucking
U.S. EPA ID Number

7. Transporter 2 Company Name
U.S. EPA ID Number

8. Designated Facility Name and Site Address
High Acres Landfill
425 Perinton Parkway, Fairport, NY
Facility's Phone: (585) 223-6133
U.S. EPA ID Number

	9. Waste Shipping Name and Description	10. Containers No.	10. Containers Type	11. Total Quantity	12. Unit Wt./Vol.	
	1. Waste, RCRA Non-Hazardous, Solid, N.O.S. (Pesticide impacted soil)	1	DT	21	T	
	2.					
	3.					
	4.					

13. Special Handling Instructions and Additional Information
Profile # 116321NY
23.57 TONS

14. **GENERATOR'S/OFFEROR'S CERTIFICATION:** I hereby declare that the contents of this consignment are fully and accurately described above by the proper shipping name, and are classified, packaged, marked and labeled/placarded, and are in all respects in proper condition for transport according to applicable international and national governmental regulations.

Generator's/Offeror's Printed/Typed Name: LaBella Associates (On behalf of Generator)
Signature: (LaBella)
Month 5 Day 20 Year 201

15. International Shipments ☐ Import to U.S. ☐ Export from U.S. Port of entry/exit:
Transporter Signature (for exports only): Date leaving U.S.:

16. Transporter Acknowledgment of Receipt of Materials

Transporter 1 Printed/Typed Name: ANDREW VALERIOTI
Signature:
Month 05 Day 20 Year 201

Transporter 2 Printed/Typed Name
Signature
Month Day Year

17. Discrepancy

17a. Discrepancy Indication Space ☐ Quantity ☐ Type ☐ Residue ☐ Partial Rejection ☐ Full Rejection

Manifest Reference Number:

17b. Alternate Facility (or Generator)
U.S. EPA ID Number
Facility's Phone:

17c. Signature of Alternate Facility (or Generator)
Month Day Year

18. Designated Facility Owner or Operator: Certification of receipt of materials covered by the manifest except as noted in Item 17a

Printed/Typed Name: Joene Trethay
Signature: J. Trethay
Month Day Year 5 20 10

GENERATOR — INT'L — TRANSPORTER — DESIGNATED FACILITY

169-BLC-O 5 11977 (Rev. 9/09) TRANSPORTER #1

WASTE MANAGEMENT

High Acres LF
425 Perinton Pkwy
Fairport, NY, 14450
Ph: (585) 223-6132

Original
Ticket# 1083202

Customer Name LABELLAPC-116321NY LABELLA AS
Ticket Date 05/20/2016
Payment Type Credit Account
Manual Ticket#
Hauling Ticket#
Route
State Waste Code
Manifest 59
Destination
PO
Profile 116321NY (PESTICIDE IMPACTED SOIL)
Generator 190-HDFAMILYPERINTON H-D FAMILY LLC

Carrier SIL SILVAROLE TRUCKING, INC.
Vehicle# d106
Container
Driver
Check#
Billing # 0006873
Gen EPA ID
Grid CELL 11
Volume

	Time	Scale	Operator
In	05/20/2016 13:35:08	A_Scale_1	JFRUTCHE
Out	05/20/2016 13:35:08		JFRUTCHE

Inbound

Gross	68920 lb
Tare	26860 lb
Net	42060 lb
Tons	21.03

Comments

	Product	LD%	Qty	UOM	Rate	Fee	Amount	Origin
1	Cont Soil RCG-Tons	100	21.03	Tons				MON
2	RCR-P-Regulatory C	100		%				MON
3	EVF-P-Standard Env	100		%				MON
4	LFS4-LANDFILL FIXE	100		%				MON

LaBella Copy

Total Fees

Total Ticket

Driver's Signature_____

404WM

59 106 D-106

NON-HAZARDOUS WASTE MANIFEST	1. Generator ID Number	2. Page 1 of 1	3. Emergency Response Phone	4. Waste Tracking Number

GENERATOR

5. Generator's Name and Mailing Address
H-O Family LLC
39 Jefferson Avenue, Perinton, NY
Generator's Phone: (585) 428-6649

Generator's Site Address (if different than mailing address)

6. Transporter 1 Company Name
Salvarole Trucking 72742 - NA

U.S. EPA ID Number

7. Transporter 2 Company Name

U.S. EPA ID Number

8. Designated Facility Name and Site Address
High Acres Landfill
425 Perinton Parkway, Fairport, NY
Facility's Phone: (585) 223-6122

U.S. EPA ID Number

	9. Waste Shipping Name and Description	10. Containers No.	10. Containers Type	11. Total Quantity	12. Unit Wt./Vol.	
	1. Waste, RCRA Non-Hazardous, Solid, N.O.S. (Pesticide impacted soil)	1	DT	21	T	
	2.					
	3.					
	4.					

13. Special Handling Instructions and Additional Information
Profile # 116321NY

14. **GENERATOR'S/OFFEROR'S CERTIFICATION:** I hereby declare that the contents of this consignment are fully and accurately described above by the proper shipping name, and are classified, packaged, marked and labeled/placarded, and are in all respects in proper condition for transport according to applicable international and national governmental regulations.

Generator's/Offeror's Printed/Typed Name: LaBella Associates (On behalf of Generator) Signature: (LaBella) Month 5 Day 20 Year 201

INT'L

15. International Shipments ☐ Import to U.S. ☐ Export from U.S. Port of entry/exit:
Transporter Signature (for exports only): Date leaving U.S.:

TRANSPORTER

16. Transporter Acknowledgment of Receipt of Materials

Transporter 1 Printed/Typed Name: EDWARD J BARCLAY Signature: Month 5 Day 20 Year 201

Transporter 2 Printed/Typed Name: Signature: Month Day Year

DESIGNATED FACILITY

17. Discrepancy

17a. Discrepancy Indication Space ☐ Quantity ☐ Type ☐ Residue ☐ Partial Rejection ☐ Full Rejection

Manifest Reference Number:

17b. Alternate Facility (or Generator) U.S. EPA ID Number

Facility's Phone:

17c. Signature of Alternate Facility (or Generator) Month Day Year

18. Designated Facility Owner or Operator: Certification of receipt of materials covered by the manifest except as noted in Item 17a

Printed/Typed Name: Jolene Mutchler Signature: J Mutchler Month 10 Day 20 Year 10

WASTE MANAGEMENT

High Acres LF
425 Perinton Pkwy
Fairport, NY, 14450
Ph: (585) 223-6132

Original
Ticket# 1083205

Customer Name LABELLAPC-116321NY LABELLA AS
Ticket Date 05/20/2016
Payment Type Credit Account
Manual Ticket#
Hauling Ticket#
Route
State Waste Code
Manifest 60
Destination
PO
Profile 116321NY (PESTICIDE IMPACTED SOIL)
Generator 190-HDFAMILYPERINTON H-D FAMILY LLC

Carrier SIL SILVAROLE TRUCKING, INC.
Vehicle# D103
Volume
Container
Driver
Check#
Billing # 0006873
Gen EPA ID
Grid CELL 11

	Time	Scale	Operator	Inbound		
In	05/20/2016 13:40:41	A_Scale_1	JFRUTCHE		Gross	75300 lb
Out	05/20/2016 13:40:41		JFRUTCHE		Tare	26900 lb
					Net	48400 lb
					Tons	24.20

Comments

	Product	LD%	Qty	UOM	Rate	Fee	Amount	Origin
1	Cont Soil RCG-Tons	100	24.20	Tons				MON
2	RCR-P-Regulatory C	100		%				MON
3	EVF-P-Standard Env	100		%				MON
4	LFS4-LANDFILL FIXE	100		%				MON

Total Fees

Total Ticket

Driver's Signature_____

404WM

60 103

NON-HAZARDOUS WASTE MANIFEST	1. Generator ID Number	2. Page 1 of	3. Emergency Response Phone	4. Waste Tracking Number

GENERATOR

5. Generator's Name and Mailing Address
H-D Family LLC
39 Jefferson Avenue, Perinton, NY
Generator's Phone: (585) 428-6649

Generator's Site Address (if different than mailing address)

6. Transporter 1 Company Name
Silvarole Trucking

U.S. EPA ID Number

7. Transporter 2 Company Name

U.S. EPA ID Number

8. Designated Facility Name and Site Address
High Acres Landfill
425 Perinton Parkway, Fairport, NY
Facility's Phone: (585) 223-6132

U.S. EPA ID Number

	9. Waste Shipping Name and Description	10. Containers No.	10. Containers Type	11. Total Quantity	12. Unit Wt./Vol.	
	1. Waste, RCRA Non-Hazardous, Solid, N.O.S. (Pesticide impacted soil)	1	DT	21	T	
	2.					
	3.					
	4.					

13. Special Handling Instructions and Additional Information
Profile # 116321NY

14. GENERATOR'S/OFFEROR'S CERTIFICATION: I hereby declare that the contents of this consignment are fully and accurately described above by the proper shipping name, and are classified, packaged, marked and labelled/placarded, and are in all respects in proper condition for transport according to applicable international and national governmental regulations.

Generator's/Offeror's Printed/Typed Name: LaBella Associates (On behalf of Generator) Signature: (LaBella) Month 5 Day 20 Year 201

INT'L

15. International Shipments ☐ Import to U.S. ☐ Export from U.S. Port of entry/exit:
Transporter Signature (for exports only): Date leaving U.S.:

TRANSPORTER

16. Transporter Acknowledgment of Receipt of Materials
Transporter 1 Printed/Typed Name: Keith Noll Signature: Month 5 Day 20 Year 201
Transporter 2 Printed/Typed Name Signature Month Day Year

DESIGNATED FACILITY

17. Discrepancy
17a. Discrepancy Indication Space ☐ Quantity ☐ Type ☐ Residue ☐ Partial Rejection ☐ Full Rejection
Manifest Reference Number:
17b. Alternate Facility (or Generator) U.S. EPA ID Number
Facility's Phone:
17c. Signature of Alternate Facility (or Generator) Month Day Year

18. Designated Facility Owner or Operator: Certification of receipt of materials covered by the manifest except as noted in Item 17a
Printed/Typed Name: Jeffrey Multhaj Signature: J Multhaj Month 5 Day 20 Year 2010

WASTE MANAGEMENT

High Acres LF
425 Perinton Pkwy
Fairport, NY, 14450
Ph: (585) 223-6132

Original
Ticket# 1083216

Customer Name LABELLAPC-116321NY LABELLA AS
Ticket Date 05/20/2016
Payment Type Credit Account
Manual Ticket#
Hauling Ticket#
Route
State Waste Code
Manifest 61
Destination
PO
Profile 116321NY (PESTICIDE IMPACTED SOIL)
Generator 190-HDFAMILYPERINTON H-D FAMILY LLC

Carrier SIL SILVAROLE TRUCKING, INC.
Vehicle# D104
Volume
Container
Driver
Check#
Billing # 0006873
Gen EPA ID
Grid CELL 11

	Time	Scale	Operator	Inbound		
In	05/20/2016 14:14:00	A_Scale_1	JFRUTCHE		Gross	75940 lb
Out	05/20/2016 14:14:00		JFRUTCHE		Tare	27140 lb
					Net	48800 lb
					Tons	24.40

Comments

	Product	LD%	Qty	UOM	Rate	Fee	Amount	Origin
1	Cont Soil RCG-Tons	100	24.40	Tons				MON
2	RCR-P-Regulatory C	100		%				MON
3	EVF-P-Standard Env	100		%				MON
4	LFS4-LANDFILL FIXE	100		%				MON

Total Fees

Total Ticket

Driver's Signature _____

404WM

DIDA

NON-HAZARDOUS WASTE MANIFEST	1. Generator ID Number	2. Page 1 of 1	3. Emergency Response Phone	4. Waste Tracking Number

5. Generator's Name and Mailing Address
H-D Family LLC
33 Jefferson Avenue, Perinton, NY
Generator's Phone: (585) 428-6649

Generator's Site Address (if different than mailing address)

6. Transporter 1 Company Name: Silvarole Trucking — U.S. EPA ID Number:

7. Transporter 2 Company Name — U.S. EPA ID Number:

8. Designated Facility Name and Site Address
High Acres Landfill
425 Perinton Parkway, Fairport, NY
Facility's Phone: (585) 223-6132

U.S. EPA ID Number:

	9. Waste Shipping Name and Description	10. Containers No.	10. Containers Type	11. Total Quantity	12. Unit Wt./Vol.	
1.	Waste, RCRA Non-Hazardous, Solid, N.O.S. (Pesticide impacted soil)	1	DT	21	T	
2.						
3.						
4.						

13. Special Handling Instructions and Additional Information
Profile # 116321NY

24.40 Tons

14. GENERATOR'S/OFFEROR'S CERTIFICATION: I hereby declare that the contents of this consignment are fully and accurately described above by the proper shipping name, and are classified, packaged, marked and labeled/placarded, and are in all respects in proper condition for transport according to applicable international and national governmental regulations.

Generator's/Offeror's Printed/Typed Name: LaBella Associates (On behalf of Generator) — Signature: (LABella) — Month 5 Day 20 Year 2021

INT'L — 15. International Shipments ☐ Import to U.S. ☐ Export from U.S. Port of entry/exit:
Transporter Signature (for exports only): Date leaving U.S.:

TRANSPORTER — 16. Transporter Acknowledgment of Receipt of Materials

Transporter 1 Printed/Typed Name: ANDREW YANSRIOT — Signature: Andrew Yansriot — Month 05 Day 20 Year 2021

Transporter 2 Printed/Typed Name — Signature — Month — Day — Year

DESIGNATED FACILITY — 17. Discrepancy

17a. Discrepancy Indication Space ☐ Quantity ☐ Type ☐ Residue ☐ Partial Rejection ☐ Full Rejection

Manifest Reference Number:

17b. Alternate Facility (or Generator) — U.S. EPA ID Number
Facility's Phone:

17c. Signature of Alternate Facility (or Generator) — Month — Day — Year

18. Designated Facility Owner or Operator: Certification of receipt of materials covered by the manifest except as noted in Item 17a

Printed/Typed Name: JOHN FRITCHOL — Signature: J Fritchol — Month 5 Day 20 Year 2021

WASTE MANAGEMENT

High Acres LF
425 Perinton Pkwy
Fairport, NY, 14450
Ph: (585) 223-6132

Original
Ticket# 1003222

Customer Name LABELLAPC-116321NY LABELLA AS
Ticket Date 05/20/2016
Payment Type Credit Account
Manual Ticket#
Hauling Ticket#
Route
State Waste Code
Manifest 2
Destination
PO
Profile 116321NY (PESTICIDE IMPACTED SOIL)
Generator 190-HDFAMILYPERINTON H-D FAMILY LLC

Carrier SIL SILVAROLE TRUCKING, INC.
Vehicle# d10G
Volume
Container
Driver
Check#
Billing # 0006873
Gen EPA ID
Grid CELL 11

	Time	Scale	Operator	Inbound		
In	05/20/2016 14:22:51	A_Scale_1	JFRUTCHE		Gross	65280 lb
Out	05/20/2016 14:22:51		JFRUTCHE		Tare	26860 lb
					Net	38420 lb
					Tons	19.21

Comments

	Product	LD%	Qty	UOM	Rate	Fee	Amount	Origin
1	-Cont-Soil RCB-Tons	100	19.21	Tons				MON
2	RCR-P-Regulatory C	100		%				MON
3	EVF-P-Standard Env	100		%				MON
4	LFS4-LANDFILL FIXE	100		%				MON

LaBella Copy

Total Fees
Total Ticket

Driver's Signature

404WM

(62) 106

D-106

NON-HAZARDOUS WASTE MANIFEST	1. Generator ID Number	2. Page 1 of 1	3. Emergency Response Phone	4. Waste Tracking Number

GENERATOR

5. Generator's Name and Mailing Address

H-D Family LLC
39 Jefferson Avenue, Perinton, NY

Generator's Phone: (585) 478-6649

Generator's Site Address (if different than mailing address)

6. Transporter 1 Company Name: Silvarole Trucking 72742 - MA

U.S. EPA ID Number

7. Transporter 2 Company Name

U.S. EPA ID Number

8. Designated Facility Name and Site Address

High Acres Landfill
425 Perinton Parkway, Fairport, NY

Facility's Phone: (585) 223-6122

U.S. EPA ID Number

	9. Waste Shipping Name and Description	10. Containers No.	10. Containers Type	11. Total Quantity	12. Unit Wt./Vol.	
	1. Waste, RCRA Non-Hazardous, Solid, N.O.S. (Pesticide impacted soil)	1	DT	21	T	
	2.					
	3.					
	4.					

13. Special Handling Instructions and Additional Information

Profile # 116321NY

LaBella Copy

14. **GENERATOR'S/OFFEROR'S CERTIFICATION:** I hereby declare that the contents of this consignment are fully and accurately described above by the proper shipping name, and are classified, packaged, marked and labeled/placarded, and are in all respects in proper condition for transport according to applicable international and national governmental regulations.

Generator's/Offeror's Printed/Typed Name: LaBella Associates (On behalf of Generator)

Signature: (LABELLA)

Month 5 Day 20 Year 201

INT'L

15. International Shipments ☐ Import to U.S. ☐ Export from U.S. Port of entry/exit:

Transporter Signature (for exports only): Date leaving U.S.:

TRANSPORTER

16. Transporter Acknowledgment of Receipt of Materials

Transporter 1 Printed/Typed Name: EDWARD J BARCLAY

Signature:

Month 5 Day 20 Year 201

Transporter 2 Printed/Typed Name

Signature

Month Day Year

DESIGNATED FACILITY

17. Discrepancy

17a. Discrepancy Indication Space ☐ Quantity ☐ Type ☐ Residue ☐ Partial Rejection ☐ Full Rejection

Manifest Reference Number:

17b. Alternate Facility (or Generator)

U.S. EPA ID Number

Facility's Phone:

17c. Signature of Alternate Facility (or Generator)

Month Day Year

18. Designated Facility Owner or Operator: Certification of receipt of materials covered by the manifest except as noted in Item 17a

Printed/Typed Name: Joeno Muchay

Signature: J. Muchay

Month 5 Day 20 Year 2016

169-BLC-O 5 11977 (Rev. 9/09)

TRANSPORTER #1

WASTE MANAGEMENT

High Acres LF
425 Perinton Pkwy
Fairport, NY, 14450
Ph: (585) 223-6132

Original
Ticket# 1083226

Customer Name LABELLAPC-116321NY LABELLA AS
Ticket Date 05/20/2016
Payment Type Credit Account
Manual Ticket#
Hauling Ticket#
Route
State Waste Code
Manifest 63
Destination
PO
Profile 116321NY (PESTICIDE IMPACTED SOIL)
Generator 190-HDFAMILYPERINTON H-D FAMILY LLC

Carrier SIL SILVAROLE TRUCKING, INC.
Vehicle# D103
Volume
Container
Driver
Check#
Billing # 0006873
Gen EPA ID
Grid CELL 11

	Time	Scale	Operator	Inbound		
In	05/20/2016 14:29:28	A_Scale_1	JFRUTCHE		Gross	70800 lb
Out	05/20/2016 14:29:28		JFRUTCHE		Tare	26980 lb
					Net	43820 lb
					Tons	21.91

Comments

	Product	LD%	Qty	UOM	Rate	Fee	Amount	Origin
1	Cont Soil RCG-Tons	100	21.91	Tons				MON
2	RCR-P-Regulatory C	100		%				MON
3	EVF-P-Standard Env	100		%				MON
4	LFS4-LANDFILL FIXE	100		%				MON

Total Fees

Total Ticket

Driver's Signature_____

404WM

63 103

NON-HAZARDOUS WASTE MANIFEST

1. Generator ID Number
2. Page 1 of 1
3. Emergency Response Phone
4. Waste Tracking Number

5. Generator's Name and Mailing Address
H-D Family LLC
39 Jefferson Avenue, Perinton, NY
Generator's Phone: (585) 428-6649

Generator's Site Address (if different than mailing address)

6. Transporter 1 Company Name
Silvarole Trucking
U.S. EPA ID Number

7. Transporter 2 Company Name
U.S. EPA ID Number

8. Designated Facility Name and Site Address
High Acres Landfill
425 Perinton Parkway, Fairport, NY
Facility's Phone: (585) 223-6132
U.S. EPA ID Number

	9. Waste Shipping Name and Description	10. Containers No.	10. Containers Type	11. Total Quantity	12. Unit Wt./Vol.	
	1. Waste, RCRA Non-Hazardous, Solid, N.O.S. (Pesticide impacted soil)	1	DT	21	T	
	2.					
	3.					
	4.					

13. Special Handling Instructions and Additional Information
Profile # 116321NY

14. **GENERATOR'S/OFFEROR'S CERTIFICATION:** I hereby declare that the contents of this consignment are fully and accurately described above by the proper shipping name, and are classified, packaged, marked and labeled/placarded, and are in all respects in proper condition for transport according to applicable international and national governmental regulations.

Generator's/Offeror's Printed/Typed Name: LaBella Associates (On behalf of Generator)
Signature: (LaBella)
Month 5 Day 20 Year 201

15. International Shipments ☐ Import to U.S. ☐ Export from U.S. Port of entry/exit:
Transporter Signature (for exports only): Date leaving U.S.:

16. Transporter Acknowledgment of Receipt of Materials
Transporter 1 Printed/Typed Name: Keith Noll
Signature: Month 5 Day 20 Year 201
Transporter 2 Printed/Typed Name: Signature: Month Day Year

17. Discrepancy
17a. Discrepancy Indication Space ☐ Quantity ☐ Type ☐ Residue ☐ Partial Rejection ☐ Full Rejection
Manifest Reference Number:
17b. Alternate Facility (or Generator) U.S. EPA ID Number
Facility's Phone:
17c. Signature of Alternate Facility (or Generator) Month Day Year

18. Designated Facility Owner or Operator: Certification of receipt of materials covered by the manifest except as noted in Item 17a
Printed/Typed Name: Jaeno Truchal
Signature: J. Truchal
Month 5 Day 20 Year 16

GENERATOR — INT'L — TRANSPORTER — DESIGNATED FACILITY

169-BLC-O 5 11977 (Rev. 9/09) TRANSPORTER #1

WASTE MANAGEMENT

High Acres LF
425 Perinton Pkwy
Fairport, NY 14450
Phn (585) 223 [illegible]

Original
Ticket# 1881221

Customer Name LOWELLORL-[illegible]INV LOBELLA AS
Ticket Date [illegible]
Account Type Credit Account
Manual Ticket#
Haulier Ticket#
Route
State Waste Code
Manifest
Destination
PO
Cyclic
Generator

Carrier SOL SILVERBELL TRUCKING, INC.
Vehicle# 8705 Volvo
Container
Driver
Checkin
Billing # [illegible]
Gen CPG ID
Grid CTL 11

[illegible] RESTRICTED IMPACTED SOIL
[illegible]/PERINTON H-R FAMILY LLC

	Time	Scale	Operator
In	05/12/2021 [illegible]	A_Scale_1	JFRUTCHE
Out	05/12/2021 [illegible]		JFRUTCHE

Inbound Gross [illegible] lb
Tare [illegible] lb
Net [illegible] lb
Tons [illegible]

Comment

	Commodity	Lbs	Qty	UOM	Rate	Tax	Amount	Description
1	Cont Soil Material	[illegible]	[illegible]	Tons	[illegible]			[illegible]
2	[illegible] Regulatory C [illegible]							[illegible]
3	[illegible] Standard Enc [illegible]							[illegible]
4	[illegible] LAPPD [illegible]							[illegible]

Total Time

Total Tickets

Driver's Signature _____

404WM

D-105

NON-HAZARDOUS WASTE MANIFEST

1. Generator ID Number
2. Page 1 of
3. Emergency Response Phone
4. **Waste Tracking Number**

GENERATOR

5. Generator's Name and Mailing Address
[illegible]
32 Jefferson Avenue, Perinton, NY
(585) 428-6649

Generator's Site Address (if different than mailing address)

Generator's Phone:

6. Transporter 1 Company Name
U.S. EPA ID Number

7. Transporter 2 Company Name
U.S. EPA ID Number

8. Designated Facility Name and Site Address
[illegible]
428 Fairmon Parkway, Fairport, NY
(585) 223-6132

U.S. EPA ID Number

Facility's Phone:

	9. Waste Shipping Name and Description	10. Containers No.	10. Containers Type	11. Total Quantity	12. Unit Wt./Vol.	
	1. Waste, RCRA Non-Hazardous, Solid, N.O.S. (Pesticide impacted soil)	1	DT	21	T	
	2.					
	3.					
	4.					

13. Special Handling Instructions and Additional Information
Profile # 11652 IMT

14. GENERATOR'S/OFFEROR'S CERTIFICATION: I hereby declare that the contents of this consignment are fully and accurately described above by the proper shipping name, and are classified, packaged, marked and labeled/placarded, and are in all respects in proper condition for transport according to applicable international and national governmental regulations.

Generator's/Offeror's Printed/Typed Name [illegible] (On behalf of Generator) Signature [signature] Month 5 Day 12 Year [illegible]

INT'L

15. International Shipments ☐ Import to U.S. ☐ Export from U.S. Port of entry/exit:
Transporter Signature (for exports only): Date leaving U.S.:

TRANSPORTER

16. Transporter Acknowledgment of Receipt of Materials

Transporter 1 Printed/Typed Name: STEPHEN DENNY Signature [signature] Month 5 Day 12 Year [illegible]

Transporter 2 Printed/Typed Name Signature Month Day Year

DESIGNATED FACILITY

17. Discrepancy

17a. Discrepancy Indication Space ☐ Quantity ☐ Type ☐ Residue ☐ Partial Rejection ☐ Full Rejection

Manifest Reference Number:

17b. Alternate Facility (or Generator) U.S. EPA ID Number

Facility's Phone:

17c. Signature of Alternate Facility (or Generator) Month Day Year

18. Designated Facility Owner or Operator: Certification of receipt of materials covered by the manifest except as noted in Item 17a

Printed/Typed Name [illegible] Signature [signature] Month 5 Day 12 Year [illegible]

WASTE MANAGEMENT

High Acres LF
425 Perinton Pkwy
Fairport, NY, 14450
Ph: (585) 223-6132

Original
Ticket# 1081322

Customer Name LABELLAPC-116321NY LABELLA AS
Ticket Date 05/12/2016
Payment Type Credit Account
Manual Ticket#
Hauling Ticket#
Route
State Waste Code
Manifest
Destination
PO
Profile 116321NY (PESTICIDE IMPACTED SOIL)
Generator 190-HDFAMILYPERINTON H-D FAMILY LLC

Carrier SIL SILVAROLE TRUCKING, INC.
Vehicle# D104
Volume
Container
Driver
Check#
Billing # 0006873
Gen EPA ID
Grid CELL 11

	Time	Scale	Operator	Inbound		
In	05/12/2016 08:02:16	A_Scale_1	JFRUTCHE		Gross	69740 lb
Out	05/12/2016 08:23:36	B_Scale_2	JFRUTCHE		Tare	27140 lb
					Net	42600 lb
					Tons	21.30

Comments

	Product	LD%	Qty	UOM	Rate	Fee	Amount	Origin
1	Cont Soil RCG-Tons	100	21.30	Tons				MON
2	RCR-P-Regulatory C	100		%				MON
3	EVF-P-Standard Env	100		%				MON
4	LFS4-LANDFILL FIXE	100		%				MON

Total Fees
Total Ticket

Driver's Signature_____

404WM

D104

NON-HAZARDOUS WASTE MANIFEST	1. Generator ID Number	2. Page 1 of 1	3. Emergency Response Phone	4. Waste Tracking Number

GENERATOR

5. Generator's Name and Mailing Address
H-D Family LLC
39 Jefferson Avenue, Perinton, NY
Generator's Phone: (585) 428-6649

Generator's Site Address (if different than mailing address)

6. Transporter 1 Company Name: Silvanole Trucking — U.S. EPA ID Number

7. Transporter 2 Company Name — U.S. EPA ID Number

8. Designated Facility Name and Site Address
High Acres Landfill
425 Perinton Parkway, Fairport, NY
Facility's Phone: (585) 223-6132
U.S. EPA ID Number

	9. Waste Shipping Name and Description	10. Containers No.	10. Containers Type	11. Total Quantity	12. Unit Wt./Vol.	
	1. Waste, RCRA Non-Hazardous, Solid, N.O.S. (Pesticide impacted soil)	1	DT	21	T	
	2.					
	3.					
	4.					

13. Special Handling Instructions and Additional Information
Profile # 116321NY

14. **GENERATOR'S/OFFEROR'S CERTIFICATION:** I hereby declare that the contents of this consignment are fully and accurately described above by the proper shipping name, and are classified, packaged, marked and labeled/placarded, and are in all respects in proper condition for transport according to applicable international and national governmental regulations.

Generator's/Offeror's Printed/Typed Name: LaBella Associates (On behalf of Generator) — Signature: [signature] — Month 5 Day 12 Year 201

INT'L

15. International Shipments ☐ Import to U.S. ☐ Export from U.S. Port of entry/exit:
Transporter Signature (for exports only): Date leaving U.S.:

TRANSPORTER

16. Transporter Acknowledgment of Receipt of Materials

Transporter 1 Printed/Typed Name: [illegible] — Signature: [signature] — Month 5 Day 12 Year 201

Transporter 2 Printed/Typed Name — Signature — Month Day Year

DESIGNATED FACILITY

17. Discrepancy

17a. Discrepancy Indication Space ☐ Quantity ☐ Type ☐ Residue ☐ Partial Rejection ☐ Full Rejection

Manifest Reference Number:

17b. Alternate Facility (or Generator) — U.S. EPA ID Number
Facility's Phone:

17c. Signature of Alternate Facility (or Generator) — Month Day Year

18. Designated Facility Owner or Operator: Certification of receipt of materials covered by the manifest except as noted in Item 17a

Printed/Typed Name: JOHN MUTCHA — Signature: [signature] — Month 5 Day 12 Year 10

WASTE MANAGEMENT

High Acres LF
425 Perinton Pkwy
Fairport, NY, 14450
Ph: (585) 223-6132

Original
Ticket# 1081324

Customer Name LABELLAPC-116321NY LABELLA AS
Ticket Date 05/12/2016
Payment Type Credit Account
Manual Ticket#
Hauling Ticket#
Route
State Waste Code
Manifest
Destination
PO
Profile 116321NY (PESTICIDE IMPACTED SOIL)
Generator 190-HDFAMILYPERINTON H-D FAMILY LLC

Carrier SIL SILVAROLE TRUCKING, INC.
Vehicle# d106
Volume
Container
Driver
Check#
Billing # 0006873
Gen EPA ID
Grid CELL 11

	Time	Scale	Operator	Inbound		
In	05/12/2016 08:05:23	A_Scale_1	JFRUTCHE		Gross	77100 lb
Out	05/12/2016 08:05:23		JFRUTCHE		Tare	26860 lb
					Net	50240 lb
					Tons	25.12

Comments

	Product	LD%	Qty	UOM	Rate	Fee	Amount	Origin
1	Cont Soil RCG-Tons	100	25.12	Tons				MON
2	RCR-P-Regulatory C	100		%				MON
3	EVF-P-Standard Env	100		%				MON
4	LFS4-LANDFILL FIXE	100		%				MON

Total Fees
Total Ticket

Driver's Signature _____

404WM

D104

NON-HAZARDOUS WASTE MANIFEST	1. Generator ID Number	2. Page 1 of 1	3. Emergency Response Phone	4. Waste Tracking Number

GENERATOR

5. Generator's Name and Mailing Address
39 Jefferson Avenue, Perinton, NY
(585) 428-6649

Generator's Site Address (if different than mailing address)

Generator's Phone:

6. Transporter 1 Company Name: U.S. EPA ID Number

7. Transporter 2 Company Name U.S. EPA ID Number

8. Designated Facility Name and Site Address
High Acres Landfill
425 Perinton Parkway, Fairport, NY
(585) 223-6132

U.S. EPA ID Number

Facility's Phone:

	9. Waste Shipping Name and Description	10. Containers No.	10. Containers Type	11. Total Quantity	12. Unit Wt./Vol.	
	1. Waste, RCRA Non-Hazardous, Solid, N.O.S. (Pesticide impacted soil)	1	DT	21	T	
	2.					
	3.					
	4.					

13. Special Handling Instructions and Additional Information

Profile # 116321NY

14. **GENERATOR'S/OFFEROR'S CERTIFICATION:** I hereby declare that the contents of this consignment are fully and accurately described above by the proper shipping name, and are classified, packaged, marked and labeled/placarded, and are in all respects in proper condition for transport according to applicable international and national governmental regulations.

Generator's/Offeror's Printed/Typed Name: LaBella Associates (On behalf of Generator) Signature: [signature] Month 5 Day 12 Year 201

INT'L

15. International Shipments ☐ Import to U.S. ☐ Export from U.S. Port of entry/exit:

Transporter Signature (for exports only): Date leaving U.S.:

TRANSPORTER

16. Transporter Acknowledgment of Receipt of Materials

Transporter 1 Printed/Typed Name: EDWARD J BARLOW Signature: [signature] Month 5 Day 12 Year 201

Transporter 2 Printed/Typed Name Signature Month Day Year

DESIGNATED FACILITY

17. Discrepancy

17a. Discrepancy Indication Space ☐ Quantity ☐ Type ☐ Residue ☐ Partial Rejection ☐ Full Rejection

Manifest Reference Number:

17b. Alternate Facility (or Generator) U.S. EPA ID Number

Facility's Phone:

17c. Signature of Alternate Facility (or Generator) Month Day Year

18. Designated Facility Owner or Operator: Certification of receipt of materials covered by the manifest except as noted in Item 17a

Printed/Typed Name: John Fletcher Signature: J Fletcher Month 5 Day 12 Year 16

WASTE MANAGEMENT

High Acres LF
425 Perinton Pkwy
Fairport, NY, 14450
Ph: (585) 223-6132

Original
Ticket# 1081353

Customer Name LABELLAPC-116321NY LABELLA AS
Ticket Date 05/12/2016
Payment Type Credit Account
Manual Ticket#
Hauling Ticket#
Route
State Waste Code
Manifest
Destination
PO
Profile 116321NY (PESTICIDE IMPACTED SOIL)
Generator 190-HDFAMILYPERINTON H-D FAMILY LLC

Carrier SIL SILVAROLE TRUCKING, INC.
Vehicle# D105
Volume
Container
Driver
Check#
Billing # 0006873
Gen EPA ID
Grid CELL 11

	Time	Scale	Operator	Inbound		
In	05/12/2016 09:11:00	A_Scale_1	JFRUTCHE		Gross	70680 lb
Out	05/12/2016 09:11:00		JFRUTCHE		Tare	27100 lb
					Net	43580 lb
					Tons	21.79

Comments

	Product	LD%	Qty	UOM	Rate	Fee	Amount	Origin
1	Cont Soil RCG-Tons	100	21.79	Tons				MON
2	RCR-P-Regulatory C	100		%				MON
3	EVF-P-Standard Env	100		%				MON
4	LFS4-LANDFILL FIXE	100		%				MON

Total Fees
Total Ticket

Driver's Signature_____

404WM

5

D105

NON-HAZARDOUS WASTE MANIFEST

1. Generator ID Number

2. Page 1 of 1

3. Emergency Response Phone

4. Waste Tracking Number

GENERATOR

5. Generator's Name and Mailing Address: Perinton Park LLC, 39 Jefferson Avenue, Perinton, NY (585) 428-6649

Generator's Site Address (if different than mailing address)

Generator's Phone:

6. Transporter 1 Company Name — U.S. EPA ID Number

7. Transporter 2 Company Name — U.S. EPA ID Number

8. Designated Facility Name and Site Address: High Acres Landfill, 425 Perinton Parkway, Fairport, NY (585) 223-6192 — U.S. EPA ID Number

Facility's Phone:

	9. Waste Shipping Name and Description	10. Containers No.	10. Containers Type	11. Total Quantity	12. Unit Wt./Vol.	
	1. Waste, RCRA Non-Hazardous, Solid, N.O.S. (Pesticide impacted soil)	1	DT	23	T	
	2.					
	3.					
	4.					

13. Special Handling Instructions and Additional Information

Profile # 116371NY

14. GENERATOR'S/OFFEROR'S CERTIFICATION: I hereby declare that the contents of this consignment are fully and accurately described above by the proper shipping name, and are classified, packaged, marked and labeled/placarded, and are in all respects in proper condition for transport according to applicable international and national governmental regulations.

Generator's/Offeror's Printed/Typed Name: Carmen Arbolaez (On behalf of Generator) — Signature: Darryn (LABella) — Month 5 Day 12 Year 201

INT'L

15. International Shipments ☐ Import to U.S. ☐ Export from U.S. Port of entry/exit:

Transporter Signature (for exports only): Date leaving U.S.:

TRANSPORTER

16. Transporter Acknowledgment of Receipt of Materials

Transporter 1 Printed/Typed Name: STEPHEN DENNY — Signature: Stephen Denny — Month 5 Day 12 Year 201

Transporter 2 Printed/Typed Name — Signature — Month Day Year

DESIGNATED FACILITY

17. Discrepancy

17a. Discrepancy Indication Space ☐ Quantity ☐ Type ☐ Residue ☐ Partial Rejection ☐ Full Rejection

Manifest Reference Number:

17b. Alternate Facility (or Generator) — U.S. EPA ID Number

Facility's Phone:

17c. Signature of Alternate Facility (or Generator) — Month Day Year

18. Designated Facility Owner or Operator: Certification of receipt of materials covered by the manifest except as noted in Item 17a

Printed/Typed Name: John Fauteux — Signature: J. Fauteux — Month 5 Day 12 Year 16

169-BLC-O 5 11977 (Rev. 9/09)

TRANSPORTER #1

WASTE MANAGEMENT

High Acres LF
425 Perinton Pkwy
Fairport, NY, 14450
Ph: (585) 223-6132

Original
Ticket# 1081361

Customer Name LABELLAPC-116321NY LABELLA AS
Ticket Date 05/12/2016
Payment Type Credit Account
Manual Ticket#
Hauling Ticket#
Route
State Waste Code
Manifest **
Destination
PO
Profile 116321NY (PESTICIDE IMPACTED SOIL)
Generator 190-HDFAMILYPERINTON H-D FAMILY LLC

Carrier SIL SILVAROLE TRUCKING, INC.
Vehicle# d106
Volume
Container
Driver
Check#
Billing # 0006873
Gen EPA ID
Grid CELL 11

	Time	Scale	Operator	Inbound		
In	05/12/2016 09:34:55	A_Scale_1	JFRUTCHE		Gross	68380 lb
Out	05/12/2016 09:34:55		JFRUTCHE		Tare	26860 lb
					Net	41520 lb
					Tons	20.76

Comments

	Product	LD%	Qty	UOM	Rate	Fee	Amount	Origin
1	Cont Soil RCG-Tons	100	20.76	Tons				MON
2	RCR-P-Regulatory C	100		%				MON
3	EVF-P-Standard Env	100		%				MON
4	LFS4-LANDFILL FIXE	100		%				MON

Total Fees
Total Ticket

Driver's Signature_____

404WM

7 106

NON-HAZARDOUS WASTE MANIFEST	1. Generator ID Number	2. Page 1 of	3. Emergency Response Phone	4. Waste Tracking Number

GENERATOR

5. Generator's Name and Mailing Address

H-D Family LLC
39 Jefferson Avenue, Perinton, NY

Generator's Phone: (585) 428-6649

Generator's Site Address (if different than mailing address)

6. Transporter 1 Company Name: Silvarole Trucking

U.S. EPA ID Number

7. Transporter 2 Company Name

U.S. EPA ID Number

8. Designated Facility Name and Site Address

High Acres Landfill
425 Perinton Parkway, Fairport, NY

Facility's Phone: (585) 223-6132

U.S. EPA ID Number

	9. Waste Shipping Name and Description	10. Containers No.	10. Containers Type	11. Total Quantity	12. Unit Wt./Vol.	
	1. Waste, RCRA Non-Hazardous, Solid, N.O.S. (Pesticide impacted soil)	1	DT	21	T	
	2.					
	3.					
	4.					

13. Special Handling Instructions and Additional Information

Profile # 116321NY

14. GENERATOR'S/OFFEROR'S CERTIFICATION: I hereby declare that the contents of this consignment are fully and accurately described above by the proper shipping name, and are classified, packaged, marked and labeled/placarded, and are in all respects in proper condition for transport according to applicable international and national governmental regulations.

Generator's/Offeror's Printed/Typed Name: LaBella Associates (On behalf of Generator)

Signature: (LABELLA)

Month 5 Day 12 Year 201

INT'L

15. International Shipments ☐ Import to U.S. ☐ Export from U.S. Port of entry/exit:

Transporter Signature (for exports only): Date leaving U.S.:

TRANSPORTER

16. Transporter Acknowledgment of Receipt of Materials

Transporter 1 Printed/Typed Name: EDWARD T BARCLAY

Signature:

Month 5 Day 12 Year 201

Transporter 2 Printed/Typed Name

Signature

Month Day Year

DESIGNATED FACILITY

17. Discrepancy

17a. Discrepancy Indication Space ☐ Quantity ☐ Type ☐ Residue ☐ Partial Rejection ☐ Full Rejection

Manifest Reference Number:

17b. Alternate Facility (or Generator)

U.S. EPA ID Number

Facility's Phone:

17c. Signature of Alternate Facility (or Generator)

Month Day Year

18. Designated Facility Owner or Operator: Certification of receipt of materials covered by the manifest except as noted in Item 17a

Printed/Typed Name: JASON FALLETANO

Signature: J Fallotano

Month 5 Day 12 Year 12

169-BLC-O 5 11977 (Rev. 9/09)

TRANSPORTER #1

WASTE MANAGEMENT

High Acres LF
425 Perinton Pkwy
Fairport, NY, 14450
Ph: (585) 223-6132

Original
Ticket# 1081363

Customer Name LABELLAPC-116321NY LABELLA AS
Ticket Date 05/12/2016
Payment Type Credit Account
Manual Ticket#
Hauling Ticket#
Route
State Waste Code
Manifest 6
Destination
PO
Profile 116321NY (PESTICIDE IMPACTED SOIL)
Generator 190-HDFAMILYPERINTON H-D FAMILY LLC

Carrier SIL SILVAROLE TRUCKING, INC.
Vehicle# D104
Volume
Container
Driver
Check#
Billing # 0006873
Gen EPA ID
Grid CELL 11

	Time	Scale	Operator	Inbound		
In	05/12/2016 09:36:43	A_Scale_1	JFRUTCHE		Gross	62900 lb
Out	05/12/2016 09:36:43		JFRUTCHE		Tare	27140 lb
					Net	35760 lb
					Tons	17.88

Comments

	Product	LD%	Qty	UOM	Rate	Fee	Amount	Origin
1	Cont Soil RGG-Tons	100	17.88	Tons				MON
2	RCR-P-Regulatory C	100		%				MON
3	EVF-P-Standard Env	100		%				MON
4	LFS4-LANDFILL FIXE	100		%				MON

Total Fees

Total Ticket

Driver's Signature _____

404WM

NON-HAZARDOUS WASTE MANIFEST

1. Generator ID Number

2. Page 1 of

3. Emergency Response Phone

4. Waste Tracking Number

GENERATOR

5. Generator's Name and Mailing Address

H-D Family LLC
39 Jefferson Avenue, Perinton, NY

Generator's Phone: (585) 428-6649

Generator's Site Address (if different than mailing address)

6. Transporter 1 Company Name

Silverole Trucking

U.S. EPA ID Number

7. Transporter 2 Company Name

U.S. EPA ID Number

8. Designated Facility Name and Site Address

High Acres Landfill
425 Perinton Parkway, Fairport, NY

Facility's Phone: (585) 223-6132

U.S. EPA ID Number

	9. Waste Shipping Name and Description	10. Containers No.	10. Containers Type	11. Total Quantity	12. Unit Wt./Vol.	
	1. Waste, RCRA Non-Hazardous, Solid, N.O.S. (Pesticide impacted soil)	1	DT	21	T	
	2.					
	3.					
	4.					

13. Special Handling Instructions and Additional Information

Profile # 116321NY

14. GENERATOR'S/OFFEROR'S CERTIFICATION: I hereby declare that the contents of this consignment are fully and accurately described above by the proper shipping name, and are classified, packaged, marked and labeled/placarded, and are in all respects in proper condition for transport according to applicable international and national governmental regulations.

Generator's/Offeror's Printed/Typed Name: LaBella Associates (On behalf of Generator)

Signature: (LaBella)

Month: 5 Day: 12 Year: 201

INT'L

15. International Shipments ☐ Import to U.S. ☐ Export from U.S. Port of entry/exit:

Transporter Signature (for exports only): Date leaving U.S.:

TRANSPORTER

16. Transporter Acknowledgment of Receipt of Materials

Transporter 1 Printed/Typed Name: Andrew Valentin

Signature:

Month: 5 Day: 12 Year: 201

Transporter 2 Printed/Typed Name:

Signature:

Month: Day: Year:

DESIGNATED FACILITY

17. Discrepancy

17a. Discrepancy Indication Space ☐ Quantity ☐ Type ☐ Residue ☐ Partial Rejection ☐ Full Rejection

Manifest Reference Number:

17b. Alternate Facility (or Generator)

U.S. EPA ID Number

Facility's Phone:

17c. Signature of Alternate Facility (or Generator)

Month: Day: Year:

18. Designated Facility Owner or Operator: Certification of receipt of materials covered by the manifest except as noted in Item 17a

Printed/Typed Name: Jeffrey Luthna

Signature: Luthna

Month: 5 Day: 12 Year: 16

169-BLC-O 5 11977 (Rev. 9/09)

TRANSPORTER #2

WASTE MANAGEMENT

High Acres LF
425 Perinton Pkwy
Fairport, NY, 14450
Ph: (585) 223-6132

Original
Ticket# 1081364

Customer Name LABELLAPC-116321NY LABELLA AS
Ticket Date 05/12/2016
Payment Type Credit Account
Manual Ticket#
Hauling Ticket#
Route
State Waste Code
Manifest **
Destination
PO
Profile 116321NY (PESTICIDE IMPACTED SOIL)
Generator 130-HDFAMILYPERINTON H-D FAMILY LLC

Carrier SIL SILVAROLE TRUCKING, INC.
Vehicle# D103
Volume
Container
Driver
Check#
Billing # 0006873
Gen EPA ID
Grid CELL 11

	Time	Scale	Operator	Inbound		
In	05/12/2016 09:41:17	A_Scale_1	JFRUTCHE		Gross	65520 lb
Out	05/12/2016 09:41:17		JFRUTCHE		Tare	26980 lb
					Net	38540 lb
					Tons	19.27

Comments

	Product	LD%	Qty	UOM	Rate	Fee	Amount	Origin
1	Cont Soil RCG-Tons	100	19.27	Tons				MON
2	RCR-P-Regulatory C	100		%				MON
3	EVF-P-Standard Env	100		%				MON
4	LFS4-LANDFILL FIXE	100		%				MON

Total Fees
Total Ticket

Driver's Signature _____

404WM

DIOP

NON-HAZARDOUS WASTE MANIFEST	1. Generator ID Number	2. Page 1 of	3. Emergency Response Phone	4. Waste Tracking Number

GENERATOR

5. Generator's Name and Mailing Address

H-D Family LLC
33 Jefferson Avenue, Penfield, NY
Generator's Phone: (585) 428-6649

Generator's Site Address (if different than mailing address)

6. Transporter 1 Company Name: Silvarole Trucking — U.S. EPA ID Number:

7. Transporter 2 Company Name — U.S. EPA ID Number:

8. Designated Facility Name and Site Address

High Acres Landfill
425 Pennton Parkway, Fairport, NY
Facility's Phone: (585) 223-6132

U.S. EPA ID Number:

	9. Waste Shipping Name and Description	10. Containers No.	10. Containers Type	11. Total Quantity	12. Unit Wt./Vol.	
	1. Waste, RCRA Non-Hazardous, Solid, N.O.S. (Pesticide impacted soil)	1	DT	21	T	
	2.					
	3.					
	4.					

13. Special Handling Instructions and Additional Information

Profile # 116821NY

14. **GENERATOR'S/OFFEROR'S CERTIFICATION:** I hereby declare that the contents of this consignment are fully and accurately described above by the proper shipping name, and are classified, packaged, marked and labeled/placarded, and are in all respects in proper condition for transport according to applicable international and national governmental regulations.

Generator's/Offeror's Printed/Typed Name: LaBella Associates (On behalf of Generator) — Signature: [signature] — Month 5 Day 12 Year 201

INT'L

15. International Shipments ☐ Import to U.S. ☐ Export from U.S. Port of entry/exit:
Transporter Signature (for exports only): Date leaving U.S.:

TRANSPORTER

16. Transporter Acknowledgment of Receipt of Materials

Transporter 1 Printed/Typed Name: Keith Noll — Signature: [signature] — Month 5 Day 12 Year 201

Transporter 2 Printed/Typed Name — Signature — Month Day Year

DESIGNATED FACILITY

17. Discrepancy

17a. Discrepancy Indication Space ☐ Quantity ☐ Type ☐ Residue ☐ Partial Rejection ☐ Full Rejection

Manifest Reference Number:

17b. Alternate Facility (or Generator) — U.S. EPA ID Number

Facility's Phone:

17c. Signature of Alternate Facility (or Generator) — Month Day Year

18. Designated Facility Owner or Operator: Certification of receipt of materials covered by the manifest except as noted in Item 17a

Printed/Typed Name: Jamie Fuechna — Signature: [signature] — Month 5 Day 12 Year 16

WASTE MANAGEMENT

High Acres LF
425 Perinton Pkwy
Fairport, NY, 14450
Ph: (585) 223-6132

Original
Ticket# 1081414

Customer Name LABELLAPC-116321NY LABELLA AS
Ticket Date 05/12/2016
Payment Type Credit Account
Manual Ticket#
Hauling Ticket#
Route
State Waste Code
Manifest 8
Destination
PO
Profile 116321NY (PESTICIDE IMPACTED SOIL)
Generator 190-HDFAMILYPERINTON H-D FAMILY LLC

Carrier SIL SILVAROLE TRUCKING, INC.
Vehicle# D105
Volume
Container
Driver
Check#
Billing # 0006873
Gen EPA ID
Grid CELL 11

	Time	Scale	Operator	Inbound		
In	05/12/2016 10:35:51	A_Scale_1	JFRUTCHE		Gross	73660 lb
Out	05/12/2016 10:35:51		JFRUTCHE		Tare	27100 lb
					Net	46560 lb
					Tons	23.28

Comments

	Product	LD%	Qty	UOM	Rate	Fee	Amount	Origin
1	Cont Soil-RCG-Tons	100	23.28	Tons				MON
2	RCR-P-Regulatory C	100		%				MON
3	EVF-P-Standard Env	100		%				MON
4	LFS4-LANDFILL FIXE	100		%				MON

Total Fees
Total Ticket

Driver's Signature _____

404WM

8 105

NON-HAZARDOUS WASTE MANIFEST	1. Generator ID Number	2. Page 1 of 1	3. Emergency Response Phone	4. Waste Tracking Number

GENERATOR

5. Generator's Name and Mailing Address
H-D Family LLC
39 Jefferson Avenue, Penfield, NY
Generator's Phone: (585) 428-6649

Generator's Site Address (if different than mailing address)

6. Transporter 1 Company Name: Silvarole Trucking
U.S. EPA ID Number

7. Transporter 2 Company Name
U.S. EPA ID Number

8. Designated Facility Name and Site Address
High Acres Landfill
425 Perinton Parkway, Fairport, NY
Facility's Phone: (585) 223-6132
U.S. EPA ID Number

	9. Waste Shipping Name and Description	10. Containers No.	10. Containers Type	11. Total Quantity	12. Unit Wt./Vol.	
	1. Waste, RCRA Non-Hazardous, Solid, N.O.S. (Pesticide impacted soil)	1	DT	21	T	
	2.					
	3.					
	4.					

13. Special Handling Instructions and Additional Information
Profile # 116321NY

14. **GENERATOR'S/OFFEROR'S CERTIFICATION:** I hereby declare that the contents of this consignment are fully and accurately described above by the proper shipping name, and are classified, packaged, marked and labeled/placarded, and are in all respects in proper condition for transport according to applicable international and national governmental regulations.

Generator's/Offeror's Printed/Typed Name: LaBella Associates (On behalf of Generator)
Signature: (LABella)
Month 5 Day 12 Year 201

INT'L

15. International Shipments ☐ Import to U.S. ☐ Export from U.S. Port of entry/exit:
Transporter Signature (for exports only): Date leaving U.S.:

TRANSPORTER

16. Transporter Acknowledgment of Receipt of Materials
Transporter 1 Printed/Typed Name: Stephen Denny
Signature: Stephen Denny
Month 5 Day 12 Year 201
Transporter 2 Printed/Typed Name
Signature
Month Day Year

DESIGNATED FACILITY

17. Discrepancy
17a. Discrepancy Indication Space ☐ Quantity ☐ Type ☐ Residue ☐ Partial Rejection ☐ Full Rejection
Manifest Reference Number:
17b. Alternate Facility (or Generator)
U.S. EPA ID Number
Facility's Phone:
17c. Signature of Alternate Facility (or Generator)
Month Day Year

18. Designated Facility Owner or Operator: Certification of receipt of materials covered by the manifest except as noted in Item 17a
Printed/Typed Name: Joann Trutchay
Signature: J. Trutchay
Month 5 Day 12 Year 16

169-BLC-O 5 11977 (Rev. 9/09) TRANSPORTER #1

WASTE MANAGEMENT

High Acres LF
425 Perinton Pkwy
Fairport, NY, 14450
Ph: (585) 223-6132

Original
Ticket# 1081423

Customer Name LABELLAPC-116321NY LABELLA AS
Ticket Date 05/12/2016
Payment Type Credit Account
Manual Ticket#
Hauling Ticket#
Route
State Waste Code
Manifest 9
Destination
PO
Profile 116321NY (PESTICIDE IMPACTED SOIL)
Generator 190-HDFAMILYPERINTON H-D FAMILY LLC

Carrier SIL SILVAROLE TRUCKING, INC.
Vehicle# D103
Volume
Container
Driver
Check#
Billing # 0006873
Gen EPA ID
Grid CELL 11

	Time	Scale	Operator	Inbound		
In	05/12/2016 10:47:18	A_Scale_1	JFRUTCHE		Gross	70100 lb
Out	05/12/2016 10:47:18		JFRUTCHE		Tare	26980 lb
					Net	43120 lb
					Tons	21.56

Comments

	Product	LD%	Qty	UOM	Rate	Fee	Amount	Origin
1	Cont Soil RCG-Tons	100	21.56	Tons				MON
2	RCR-P-Regulatory C	100		%				MON
3	EVF-P-Standard Env	100		%				MON
4	LFS4-LANDFILL FIXE	100		%				MON

Total Fees

Total Ticket

Driver's Signature _____

404WM

(9)

D102

NON-HAZARDOUS WASTE MANIFEST

1. Generator ID Number
2. Page 1 of 1
3. Emergency Response Phone
4. Waste Tracking Number

GENERATOR

5. Generator's Name and Mailing Address
H-D Family LLC
39 Jefferson Avenue, Perinton, NY
Generator's Phone: (585) 428-6649

Generator's Site Address (if different than mailing address)

6. Transporter 1 Company Name
Silvarole Trucking
U.S. EPA ID Number

7. Transporter 2 Company Name
U.S. EPA ID Number

8. Designated Facility Name and Site Address
High Acres Landfill
425 Perinton Parkway, Fairport, NY
Facility's Phone: (585) 223-6152
U.S. EPA ID Number

	9. Waste Shipping Name and Description	10. Containers No.	10. Containers Type	11. Total Quantity	12. Unit Wt./Vol.	
	1. Waste, RCRA Non-Hazardous, Solid, N.O.S. (Pesticide impacted soil)	1	DT	21	T	
	2.					
	3.					
	4.					

13. Special Handling Instructions and Additional Information

Profile # 116321NY

14. **GENERATOR'S/OFFEROR'S CERTIFICATION:** I hereby declare that the contents of this consignment are fully and accurately described above by the proper shipping name, and are classified, packaged, marked and labeled/placarded, and are in all respects in proper condition for transport according to applicable international and national governmental regulations.

Generator's/Offeror's Printed/Typed Name: LaBella Associates (On behalf of Generator)
Signature: [signature] (LaBella)
Month 5 Day 12 Year 201

INT'L

15. International Shipments ☐ Import to U.S. ☐ Export from U.S. Port of entry/exit:
Transporter Signature (for exports only): Date leaving U.S.:

TRANSPORTER

16. Transporter Acknowledgment of Receipt of Materials

Transporter 1 Printed/Typed Name: Keith Doll
Signature: [signature]
Month 5 Day 12 Year 201

Transporter 2 Printed/Typed Name
Signature
Month Day Year

DESIGNATED FACILITY

17. Discrepancy

17a. Discrepancy Indication Space ☐ Quantity ☐ Type ☐ Residue ☐ Partial Rejection ☐ Full Rejection

Manifest Reference Number:

17b. Alternate Facility (or Generator)
U.S. EPA ID Number
Facility's Phone:

17c. Signature of Alternate Facility (or Generator)
Month Day Year

18. Designated Facility Owner or Operator: Certification of receipt of materials covered by the manifest except as noted in Item 17a

Printed/Typed Name: Jacob Dittka
Signature: J Dittka
Month 5 Day 12 Year 2010

169-BLC-O 5 11977 (Rev. 9/09)

TRANSPORTER #1

WASTE MANAGEMENT

High Acres LF
425 Perinton Pkwy
Fairport, NY, 14450
Ph: (585) 223-6132

Original
Ticket# 1081428

Customer Name LABELLAPC-116321NY LABELLA AS
Ticket Date 05/12/2016
Payment Type Credit Account
Manual Ticket#
Hauling Ticket#
Route
State Waste Code
Manifest 10
Destination
PO
Profile 116321NY (PESTICIDE IMPACTED SOIL)
Generator 190-HDFAMILYPERINTON H-D FAMILY LLC

Carrier SIL SILVAROLE TRUCKING, INC.
Vehicle# d106
Volume
Container
Driver
Check#
Billing # 0006873
Gen EPA ID
Grid CELL 11

	Time	Scale	Operator	Inbound		
In	05/12/2016 11:01:07	A_Scale_1	JFRUTCHE		Gross	75500 lb
Out	05/12/2016 11:01:07		JFRUTCHE		Tare	26860 lb
					Net	48640 lb
					Tons	24.32

Comments

	Product	LD%	Qty	UOM	Rate	Fee	Amount	Origin
1	Cont Soil RCG-Tons	100	24.32	Tons				MON
2	RCR-P-Regulatory C	100		%				MON
3	EVF-P-Standard Env	100		%				MON
4	LFS4-LANDFILL FIXE	100		%				MON

Total Fees
Total Ticket

Driver's Signature _____

404WM

10 D106

NON-HAZARDOUS WASTE MANIFEST

1. Generator ID Number	2. Page 1 of 1	3. Emergency Response Phone	4. Waste Tracking Number

GENERATOR

5. Generator's Name and Mailing Address
H-D Family LLC
39 Jefferson Avenue, Perinton, NY
Generator's Phone: (585) 428-6649

Generator's Site Address (if different than mailing address)

6. Transporter 1 Company Name
Silvanole Trucking
U.S. EPA ID Number

7. Transporter 2 Company Name
U.S. EPA ID Number

8. Designated Facility Name and Site Address
High Acres Landfill
425 Perinton Parkway, Fairport, NY
Facility's Phone: (585) 223-6132
U.S. EPA ID Number

	9. Waste Shipping Name and Description	10. Containers No.	10. Containers Type	11. Total Quantity	12. Unit Wt./Vol.	
	1. Waste, RCRA Non-Hazardous, Solid, N.O.S. (Pesticide impacted soil)	1	DT	21	T	
	2.					
	3.					
	4.					

13. Special Handling Instructions and Additional Information
Profile # 116321NY 24.32 Tons

14. GENERATOR'S/OFFEROR'S CERTIFICATION: I hereby declare that the contents of this consignment are fully and accurately described above by the proper shipping name, and are classified, packaged, marked and labeled/placarded, and are in all respects in proper condition for transport according to applicable international and national governmental regulations.

Generator's/Offeror's Printed/Typed Name: LaBella Associates (On behalf of Generator)
Signature: Rob Bryson (LaBella)
Month 5 Day 12 Year 201

INT'L

15. International Shipments ☐ Import to U.S. ☐ Export from U.S. Port of entry/exit:
Transporter Signature (for exports only): Date leaving U.S.:

TRANSPORTER

16. Transporter Acknowledgment of Receipt of Materials
Transporter 1 Printed/Typed Name: EDWARD J BARCLAY
Signature:
Month 5 Day 12 Year 201
Transporter 2 Printed/Typed Name:
Signature:
Month Day Year

DESIGNATED FACILITY

17. Discrepancy
17a. Discrepancy Indication Space ☐ Quantity ☐ Type ☐ Residue ☐ Partial Rejection ☐ Full Rejection
Manifest Reference Number:
17b. Alternate Facility (or Generator)
U.S. EPA ID Number
Facility's Phone:
17c. Signature of Alternate Facility (or Generator)
Month Day Year

18. Designated Facility Owner or Operator: Certification of receipt of materials covered by the manifest except as noted in Item 17a
Printed/Typed Name: Jodie Fruthal
Signature: J. Fruthal
Month 5 Day 12 Year 110

169-BLC-O 5 11977 (Rev. 9/09)

TRANSPORTER #1

WASTE MANAGEMENT

High Acres LF
425 Perinton Pkwy
Fairport, NY, 14450
Ph: (585) 223-6132

Original
Ticket# 1081438

Customer Name LABELLAPC-116321NY LABELLA AS
Ticket Date 05/12/2016
Payment Type Credit Account
Manual Ticket#
Hauling Ticket#
Route
State Waste Code
Manifest 11
Destination
PO
Profile 116321NY (PESTICIDE IMPACTED SOIL)
Generator 190-HDFAMILYPERINTON H-D FAMILY LLC

Carrier SIL SILVAROLE TRUCKING, INC.
Vehicle# D104
Container
Driver
Check#
Billing # 0006873
Gen EPA ID
Grid CELL 11

Volume

Tons

20.39

	Time	Scale	Operator
In	05/12/2016 11:13:27	A_Scale_1	JFRUTCHE
Out	05/12/2016 11:13:27		JFRUTCHE

Inbound

Gross	67920 lb
Tare	27140 lb
Net	40780 lb
Tons	20.39

Comments

	Product	LD%	Qty	UOM	Rate	Fees	Amount	Origin
1	Cont Soil RCG-Tons	100	20.39	Tons				MON
2	RCR-P-Regulatory C	100		%				MON
3	EVF-P-Standard Env	100		%				MON
4	LFS4-LANDFILL FIXE	100		%				MON

Total Fees

Total Ticket

Driver's Signature _____

404WM

(11) 20104

NON-HAZARDOUS WASTE MANIFEST	1. Generator ID Number	2. Page 1 of 1	3. Emergency Response Phone	4. Waste Tracking Number

5. Generator's Name and Mailing Address
H-D Family LLC
35 Jefferson Avenue, Perinton, NY
Generator's Phone: (585) 428-6649

Generator's Site Address (if different than mailing address)

6. Transporter 1 Company Name
Silvarole Trucking
U.S. EPA ID Number

7. Transporter 2 Company Name
U.S. EPA ID Number

8. Designated Facility Name and Site Address
High Acres Landfill
425 Perinton Parkway, Fairport, NY
Facility's Phone: (585) 223-6132
U.S. EPA ID Number

	9. Waste Shipping Name and Description	10. Containers No.	10. Containers Type	11. Total Quantity	12. Unit Wt./Vol.	
1.	Waste, RCRA Non-Hazardous, Solid, N.O.S. (Pesticide impacted soil)	1	DT	21	T	
2.						
3.						
4.						

13. Special Handling Instructions and Additional Information
Profile # 116321NY
20.39 TONS

14. GENERATOR'S/OFFEROR'S CERTIFICATION: I hereby declare that the contents of this consignment are fully and accurately described above by the proper shipping name, and are classified, packaged, marked and labeled/placarded, and are in all respects in proper condition for transport according to applicable international and national governmental regulations.

Generator's/Offeror's Printed/Typed Name: LaBella Associates (On behalf of Generator)
Signature: Robert Page (LaBella)
Month 5 Day 12 Year 201

15. International Shipments ☐ Import to U.S. ☐ Export from U.S. Port of entry/exit:
Transporter Signature (for exports only): Date leaving U.S.:

16. Transporter Acknowledgment of Receipt of Materials
Transporter 1 Printed/Typed Name: ANDREW PACCIOTTI
Signature: Andrew Pacciotti
Month 5 Day 12 Year 201
Transporter 2 Printed/Typed Name
Signature
Month Day Year

17. Discrepancy
17a. Discrepancy Indication Space ☐ Quantity ☐ Type ☐ Residue ☐ Partial Rejection ☐ Full Rejection
Manifest Reference Number:
17b. Alternate Facility (or Generator)
U.S. EPA ID Number
Facility's Phone:
17c. Signature of Alternate Facility (or Generator)
Month Day Year

18. Designated Facility Owner or Operator: Certification of receipt of materials covered by the manifest except as noted in Item 17a
Printed/Typed Name: Dave Mutchler
Signature: D. Mutchler
Month 5 Day 12 Year 10

GENERATOR — INT'L — TRANSPORTER — DESIGNATED FACILITY

169-BLC-O 5 11977 (Rev. 9/09)

TRANSPORTER #1

WASTE MANAGEMENT

High Acres LF
425 Perinton Pkwy
Fairport, NY, 14450
Ph: (585) 223-6132

Original
Ticket# 1081467

Customer Name LABELLAPC-116321NY LABELLA AS
Ticket Date 05/12/2016
Payment Type Credit Account
Manual Ticket#
Hauling Ticket#
Route
State Waste Code
Manifest 12
Destination
PO
Profile 116321NY (PESTICIDE IMPACTED SOIL)
Generator 190-HDFAMILYPERINTON H-D FAMILY LLC

Carrier SIL SILVAROLE TRUCKING, INC.
Vehicle# D105
Volume
Container
Driver
Check#
Billing # 0006873
Gen EPA ID
Grid CELL 11

	Time	Scale	Operator
In	05/12/2016 12:18:13	A_Scale_1	JFRUTCHE
Out	05/12/2016 12:18:13		JFRUTCHE

Inbound

Gross	69920 lb
Tare	27100 lb
Net	42820 lb
Tons	21.41

Comments

	Product	LD%	Qty	UOM	Rate	Fee	Amount	Origin
								MON
1	Cont Soil RCG-Tons	100	21.41	Tons				
2	RCR-P-Regulatory C	100		%				
3	EVF-P-Standard Env	100		%				
4	LFS4-LANDFILL FIXE	100		%				

Total Fees
Total Ticket

Driver's Signature_____

404WM

(12) D105

NON-HAZARDOUS WASTE MANIFEST

1. Generator ID Number	2. Page 1 of	3. Emergency Response Phone	4. Waste Tracking Number
	1		

5. Generator's Name and Mailing Address
H-D Family LLC
39 Jefferson Avenue, Perinton, NY
Generator's Phone: (585) 428-6649

Generator's Site Address (if different than mailing address)

6. Transporter 1 Company Name: Silvarole Trucking
U.S. EPA ID Number:

7. Transporter 2 Company Name:
U.S. EPA ID Number:

8. Designated Facility Name and Site Address
High Acres Landfill
425 Perinton Parkway, Fairport, NY
Facility's Phone: (585) 223-6132
U.S. EPA ID Number:

	9. Waste Shipping Name and Description	10. Containers No.	10. Containers Type	11. Total Quantity	12. Unit Wt./Vol.	
	1. Waste, RCRA Non-Hazardous, Solid, N.O.S. (Pesticide impacted soil)	1	DT	21	T	
	2.					
	3.					
	4.					

13. Special Handling Instructions and Additional Information
Profile # 116321NY

14. **GENERATOR'S/OFFEROR'S CERTIFICATION:** I hereby declare that the contents of this consignment are fully and accurately described above by the proper shipping name, and are classified, packaged, marked and labeled/placarded, and are in all respects in proper condition for transport according to applicable international and national governmental regulations.

Generator's/Offeror's Printed/Typed Name: LaBella Associates (On behalf of Generator)
Signature: Kathryn (LaBella)
Month 5 Day 12 Year 2014

15. International Shipments ☐ Import to U.S. ☐ Export from U.S. Port of entry/exit:
Transporter Signature (for exports only): Date leaving U.S.:

16. Transporter Acknowledgment of Receipt of Materials

Transporter 1 Printed/Typed Name: STEPHEN DENNY
Signature: Stephen Denny
Month 5 Day 12 Year 2014

Transporter 2 Printed/Typed Name:
Signature:
Month Day Year

17. Discrepancy

17a. Discrepancy Indication Space ☐ Quantity ☐ Type ☐ Residue ☐ Partial Rejection ☐ Full Rejection

Manifest Reference Number:

17b. Alternate Facility (or Generator)
U.S. EPA ID Number:
Facility's Phone:

17c. Signature of Alternate Facility (or Generator)
Month Day Year

18. Designated Facility Owner or Operator: Certification of receipt of materials covered by the manifest except as noted in Item 17a

Printed/Typed Name: Jody Fruetha
Signature: J. Fruetha
Month 5 Day 12 Year 2014

GENERATOR | INT'L | TRANSPORTER | DESIGNATED FACILITY

169-BLC-O 5 11977 (Rev. 9/09)

TRANSPORTER #1

WASTE MANAGEMENT

High Acres LF
425 Perinton Pkwy
Fairport, NY, 14450
Ph: (585) 223-6132

Original
Ticket# 1081470

Customer Name LABELLAPC-116321NY LABELLA AS
Ticket Date 05/12/2016
Payment Type Credit Account
Manual Ticket#
Hauling Ticket#
Route
State Waste Code
Manifest 13
Destination
PO
Profile 116321NY (PESTICIDE IMPACTED SOIL)
Generator 190-HDFAMILYPERINTON H-D FAMILY LLC

Carrier SIL SILVAROLE TRUCKING, INC.
Vehicle# D103
Volume
Container
Driver
Check#
Billing # 0006873
Gen EPA ID
Grid CELL 11

	Time	Scale	Operator	Inbound		
In	05/12/2016 12:21:49	A_Scale_1	JFRUTCHE		Gross	73440 lb
Out	05/12/2016 12:21:49		JFRUTCHE		Tare	26980 lb
					Net	46460 lb
					Tons	23.23

Comments

	Product	LD%	Qty	UOM	Rate	Fee	Amount	Origin
1	Cont Soil RCG-Tons	100	23.23	Tons				MON
2	RCR-P-Regulatory C	100		%				MON
3	EVF-P-Standard Env	100		%				MON
4	LFS4-LANDFILL FIXE	100		%				MON

Total Fees

Total Ticket

Driver's Signature_____

404WM

(13)

NON-HAZARDOUS WASTE MANIFEST	1. Generator ID Number	2. Page 1 of	3. Emergency Response Phone	4. Waste Tracking Number
		1		

GENERATOR

5. Generator's Name and Mailing Address
H-D Family LLC
39 Jefferson Avenue, Perinton, NY
Generator's Phone: (585) 428-6649

Generator's Site Address (if different than mailing address)

6. Transporter 1 Company Name: Silvanole Trucking — U.S. EPA ID Number:

7. Transporter 2 Company Name — U.S. EPA ID Number:

8. Designated Facility Name and Site Address
High Acres Landfill
425 Perinton Parkway, Fairport, NY
Facility's Phone: (585) 223-6132
U.S. EPA ID Number:

	9. Waste Shipping Name and Description	10. Containers No.	10. Containers Type	11. Total Quantity	12. Unit Wt./Vol.	
	1. Waste, RCRA Non-Hazardous, Solid, N.O.S. (Pesticide impacted soil)	1	OT	21	T	
	2.					
	3.					
	4.					

13. Special Handling Instructions and Additional Information
Profile # 116321NY

14. GENERATOR'S/OFFEROR'S CERTIFICATION: I hereby declare that the contents of this consignment are fully and accurately described above by the proper shipping name, and are classified, packaged, marked and labeled/placarded, and are in all respects in proper condition for transport according to applicable international and national governmental regulations.

Generator's/Offeror's Printed/Typed Name: LaBella Associates (On behalf of Generator) — Signature: (LaBella) — Month 5 Day 12 Year 201

INT'L

15. International Shipments ☐ Import to U.S. ☐ Export from U.S. — Port of entry/exit:
Transporter Signature (for exports only): — Date leaving U.S.:

TRANSPORTER

16. Transporter Acknowledgment of Receipt of Materials
Transporter 1 Printed/Typed Name: Keith Noll — Signature: Keith Noll — Month 5 Day 12 Year 201
Transporter 2 Printed/Typed Name — Signature — Month — Day — Year

DESIGNATED FACILITY

17. Discrepancy
17a. Discrepancy Indication Space ☐ Quantity ☐ Type ☐ Residue ☐ Partial Rejection ☐ Full Rejection
Manifest Reference Number:
17b. Alternate Facility (or Generator) — U.S. EPA ID Number
Facility's Phone:
17c. Signature of Alternate Facility (or Generator) — Month — Day — Year

18. Designated Facility Owner or Operator: Certification of receipt of materials covered by the manifest except as noted in Item 17a
Printed/Typed Name: Jerome Muetha — Signature: J. Muetha — Month 5 Day 12 Year 16

WASTE MANAGEMENT

High Acres LF
425 Perinton Pkwy
Fairport, NY, 14450
Ph: (585) 223-6132

Original
Ticket# 1081474

Customer Name LABELLAPC-116321NY LABELLA AS
Ticket Date 05/12/2016
Payment Type Credit Account
Manual Ticket#
Hauling Ticket#
Route
State Waste Code
Manifest 14
Destination
PO
Profile 116321NY (PESTICIDE IMPACTED SOIL)
Generator 190-HDFAMILYPERINTON H-D FAMILY LLC

Carrier SIL SILVAROLE TRUCKING, INC.
Vehicle# d106
Volume
Container
Driver
Check#
Billing # 0006873
Gen EPA ID
Grid CELL 11

	Time	Scale	Operator	Inbound		
In	05/12/2016 12:33:15	A_Scale_1	JFRUTCHE		Gross	80780 lb
Out	05/12/2016 12:33:15		JFRUTCHE		Tare	26860 lb
					Net	53920 lb
					Tons	26.96

Comments

	Product	LD%	Qty	UOM	Rate	Fee	Amount	Origin
1	Cont Soil RCG-Tons	100	26.96	Tons				MON
2	RCR-P-Regulatory C	100		%				
3	EVF-P-Standard Env	100		%				
4	LFS4-LANDFILL FIXE	100		%				

Total Fees
Total Ticket

Driver's Signature _____

404WM

(14) D106

NON-HAZARDOUS WASTE MANIFEST	1. Generator ID Number	2. Page 1 of 1	3. Emergency Response Phone	4. Waste Tracking Number

5. Generator's Name and Mailing Address
H-D Family LLC
39 Jefferson Avenue, Perinton, NY
Generator's Phone: (585) 428-6649

Generator's Site Address (if different than mailing address)

6. Transporter 1 Company Name: Silvarole Trucking
U.S. EPA ID Number

7. Transporter 2 Company Name
U.S. EPA ID Number

8. Designated Facility Name and Site Address
High Acres Landfill
425 Perinton Parkway, Fairport, NY
Facility's Phone: (585) 223-6132
U.S. EPA ID Number

	9. Waste Shipping Name and Description	10. Containers No.	10. Containers Type	11. Total Quantity	12. Unit Wt./Vol.	
	1. Waste, RCRA Non-Hazardous, Solid, N.O.S. (Pesticide impacted soil)	1	DT	21	T	
	2.					
	3.					
	4.					

13. Special Handling Instructions and Additional Information
Profile # 116321NY

14. **GENERATOR'S/OFFEROR'S CERTIFICATION:** I hereby declare that the contents of this consignment are fully and accurately described above by the proper shipping name, and are classified, packaged, marked and labeled/placarded, and are in all respects in proper condition for transport according to applicable international and national governmental regulations.

Generator's/Offeror's Printed/Typed Name: LaBella Associates (On behalf of Generator)
Signature: (LaBella)
Month 5 Day 12 Year 201

15. International Shipments ☐ Import to U.S. ☐ Export from U.S. Port of entry/exit:
Transporter Signature (for exports only): Date leaving U.S.:

16. Transporter Acknowledgment of Receipt of Materials
Transporter 1 Printed/Typed Name: EDUARDO J BARRERA
Signature
Month 5 Day 12 Year 201
Transporter 2 Printed/Typed Name
Signature
Month Day Year

17. Discrepancy
17a. Discrepancy Indication Space ☐ Quantity ☐ Type ☐ Residue ☐ Partial Rejection ☐ Full Rejection
Manifest Reference Number:

17b. Alternate Facility (or Generator)
U.S. EPA ID Number
Facility's Phone:

17c. Signature of Alternate Facility (or Generator)
Month Day Year

18. Designated Facility Owner or Operator: Certification of receipt of materials covered by the manifest except as noted in Item 17a
Printed/Typed Name: Joseph Fruttenaj
Signature: J Fruttenaj
Month 5 Day 12 Year 10

GENERATOR | INT'L | TRANSPORTER | DESIGNATED FACILITY

169-BLC-O 5 11977 (Rev. 9/09) TRANSPORTER #1

WASTE MANAGEMENT

High Acres LF
425 Perinton Pkwy
Fairport, NY, 14450
Ph: (585) 223-6132

Original
Ticket# 1081480

Customer Name LABELLAPC-116321NY LABELLA AS
Ticket Date 05/12/2016
Payment Type Credit Account
Manual Ticket#
Hauling Ticket#
Route
State Waste Code
Manifest 15
Destination
PO
Profile 116321NY (PESTICIDE IMPACTED SOIL)
Generator 190-HDFAMILYPERINTON H D FAMILY LLC

Carrier SIL SILVAROLE TRUCKING, INC.
Vehicle# D104
Container
Driver
Check#
Billing # 0006873
Gen EPA ID
Grid CELL 11

Volume

	Time	Scale	Operator	Inbound		
In	05/12/2016 12:43:35	A_Scale_1	JFRUTCHE		Gross	77340 lb
Out	05/12/2016 12:43:35		JFRUTCHE		Tare	27140 lb
					Net	50200 lb
					Tons	25.10

Comments

	Product	LD%	Qty	UOM	Rate	Fee	Amount	Origin
1	Cont Soil RCG-Tons	100	25.10	Tons				MON
2	RCR-P-Regulatory C	100		%				MON
3	EVF-P-Standard Env	100		%				MON
4	LFS4-LANDFILL FIXE	100		%				MON

Total Fees

Total Ticket

Driver's Signature _____

404WM

15 D904

NON-HAZARDOUS WASTE MANIFEST	1. Generator ID Number	2. Page 1 of 1	3. Emergency Response Phone	4. Waste Tracking Number

GENERATOR

5. Generator's Name and Mailing Address
H-D Family LLC
39 Jefferson Avenue, Perinton, NY
Generator's Phone: (585) 428-6649

Generator's Site Address (if different than mailing address)

6. Transporter 1 Company Name
Silvarole Trucking

U.S. EPA ID Number

7. Transporter 2 Company Name

U.S. EPA ID Number

8. Designated Facility Name and Site Address
High Acres Landfill
425 Perinton Parkway, Fairport, NY
Facility's Phone: (585) 223-6132

U.S. EPA ID Number

	9. Waste Shipping Name and Description	10. Containers No.	10. Containers Type	11. Total Quantity	12. Unit Wt./Vol.	
	1. Waste, RCRA Non-Hazardous, Solid, N.O.S. (Pesticide impacted soil)	1	DT	21	T	
	2.					
	3.					
	4.					

13. Special Handling Instructions and Additional Information
Profile # 116321NY 25.10 TONS

14. **GENERATOR'S/OFFEROR'S CERTIFICATION:** I hereby declare that the contents of this consignment are fully and accurately described above by the proper shipping name, and are classified, packaged, marked and labeled/placarded, and are in all respects in proper condition for transport according to applicable international and national governmental regulations.

Generator's/Offeror's Printed/Typed Name: LaBella Associates (On behalf of Generator)
Signature: Rob Yaeger (LaBella)
Month 5 Day 12 Year 201

INT'L

15. International Shipments ☐ Import to U.S. ☐ Export from U.S. Port of entry/exit:
Transporter Signature (for exports only): Date leaving U.S.:

TRANSPORTER

16. Transporter Acknowledgment of Receipt of Materials

Transporter 1 Printed/Typed Name: Austin Vazquez
Signature: Austin Vazquez
Month 5 Day 12 Year 201

Transporter 2 Printed/Typed Name
Signature
Month Day Year

DESIGNATED FACILITY

17. Discrepancy

17a. Discrepancy Indication Space ☐ Quantity ☐ Type ☐ Residue ☐ Partial Rejection ☐ Full Rejection

Manifest Reference Number:

17b. Alternate Facility (or Generator)

U.S. EPA ID Number

Facility's Phone:

17c. Signature of Alternate Facility (or Generator)
Month Day Year

18. Designated Facility Owner or Operator: Certification of receipt of materials covered by the manifest except as noted in Item 17a

Printed/Typed Name: John Fruitchey
Signature: J Fruitchey
Month 5 Day 12 Year 10

169-BLC-O 5 11977 (Rev. 9/09)

TRANSPORTER #1

WASTE MANAGEMENT

High Acres LF
425 Perinton Pkwy
Fairport, NY, 14450
Ph: (585) 223-6132

Original
Ticket# 1081558

Customer Name LABELLAPC-116321NY LABELLA AS
Ticket Date 05/12/2016
Payment Type Credit Account
Manual Ticket#
Hauling Ticket#
Route
State Waste Code
Manifest , 16
Destination
RO
Profile " 116321NY (PESTICIDE IMPACTED SOIL)
Generator 190-HDFAMILYPERINTON H-D FAMILY LLC

Carrier SIL SILVAROLE TRUCKING, INC.
Vehicle# D105
Volume
Container
Driver
Check#
Billing # 0006873
Gen EPA ID
Grid CELL 11

	Time	Scale	Operator	Inbound		
In	05/12/2016 13:40:51	A_Scale_1	JFRUTCHE		Gross	69340 lb
Out	05/12/2016 13:40:51		JFRUTCHE		Tare	27100 lb
					Net	42240 lb
					Tons	21.12

Comments

	Product	LD%	Qty	UOM	Rate	Fee	Amount	Origin
1	Cont Soil RCG-Tons	100	21.12	Tons				MON
2	RCR-P-Regulatory C	100		%				MON
3	EVF-P-Standard Env	100		%				MON
4	LFS4-LANDFILL FIXE	100		%				MON

Total Fees
Total Ticket

Driver's Signature_____

404WM

16

D105

NON-HAZARDOUS WASTE MANIFEST	1. Generator ID Number	2. Page 1 of 1	3. Emergency Response Phone	4. Waste Tracking Number

GENERATOR

5. Generator's Name and Mailing Address
H-D Family LLC
39 Jefferson Avenue, Perinton, NY
Generator's Phone: (585) 428-6649

Generator's Site Address (if different than mailing address)

6. Transporter 1 Company Name
Silvarole Trucking

U.S. EPA ID Number

7. Transporter 2 Company Name

U.S. EPA ID Number

8. Designated Facility Name and Site Address
High Acres Landfill
425 Perinton Parkway, Fairport, NY
Facility's Phone: (585) 223-6132

U.S. EPA ID Number

	9. Waste Shipping Name and Description	10. Containers No.	10. Containers Type	11. Total Quantity	12. Unit Wt./Vol.	
	1. Waste, RCRA Non-Hazardous, Solid, N.O.S. (Pesticide impacted soil)	1	DT	33	T	
	2.					
	3.					
	4.					

13. Special Handling Instructions and Additional Information

Profile # 116321NY

14. **GENERATOR'S/OFFEROR'S CERTIFICATION:** I hereby declare that the contents of this consignment are fully and accurately described above by the proper shipping name, and are classified, packaged, marked and labeled/placarded, and are in all respects in proper condition for transport according to applicable international and national governmental regulations.

Generator's/Offeror's Printed/Typed Name: LaBella Associates (On behalf of Generator)
Signature: (LABELLA)
Month 5 Day 12 Year 201

INT'L

15. International Shipments ☐ Import to U.S. ☐ Export from U.S. Port of entry/exit:
Transporter Signature (for exports only): Date leaving U.S.:

TRANSPORTER

16. Transporter Acknowledgment of Receipt of Materials

Transporter 1 Printed/Typed Name: Stephen Denny
Signature:
Month 5 Day 12 Year 201

Transporter 2 Printed/Typed Name
Signature
Month Day Year

DESIGNATED FACILITY

17. Discrepancy

17a. Discrepancy Indication Space ☐ Quantity ☐ Type ☐ Residue ☐ Partial Rejection ☐ Full Rejection

Manifest Reference Number:

17b. Alternate Facility (or Generator)

U.S. EPA ID Number

Facility's Phone:

17c. Signature of Alternate Facility (or Generator)

Month Day Year

18. Designated Facility Owner or Operator: Certification of receipt of materials covered by the manifest except as noted in Item 17a

Printed/Typed Name: John Mutchay
Signature: J. Mutchay
Month 5 Day 12 Year 16

169-BLC-O 5 11977 (Rev. 9/09)

TRANSPORTER #1

WASTE MANAGEMENT

High Acres LF
425 Perinton Pkwy
Fairport, NY, 14450
Ph: (585) 223-6132

Original
Ticket# 1081560

Customer Name LABELLAPC-116321NY LABELLA AS
Ticket Date 05/12/2016
Payment Type Credit Account
Manual Ticket#
Hauling Ticket#
Route
State Waste Code
Manifest 17
Destination
PO
Profile 116321NY (PESTICIDE IMPACTED SOIL)
Generator 190-HDFAMILYPERINTON H-D FAMILY LLC

Carrier SIL SILVAROLE TRUCKING, INC.
Vehicle# D103
Volume
Container
Driver
Check#
Billing # 0006873
Gen EPA ID
Grid CELL 11

	Time	Scale	Operator	Inbound		
In	05/12/2016 13:43:22	A_Scale_1	JFRUTCHE		Gross	68500 lb
Out	05/12/2016 13:43:22		JFRUTCHE		Tare	26980 lb
					Net	41520 lb
					Tons	20.76

Comments

	Product	LD%	Qty	UOM	Rate	Fee	Amount	Origin
1	Cont Soil RCG-Tons	100	20.76	Tons	1			MON
2	RCR-P-Regulatory C	100		%				MON
3	EVF-P-Standard Env	100		%				MON
4	LFS4-LANDFILL FIXE	100		%				MON

Total Fees

Total Ticket

Driver's Signature _____

404WM

17 D103

NON-HAZARDOUS WASTE MANIFEST	1. Generator ID Number	2. Page 1 of 1	3. Emergency Response Phone	4. Waste Tracking Number

GENERATOR

5. Generator's Name and Mailing Address
H-D Family LLC
39 Jefferson Avenue, Perinton, NY
Generator's Phone: (585) 428-6649

Generator's Site Address (if different than mailing address)

6. Transporter 1 Company Name: Silvatole Trucking — U.S. EPA ID Number

7. Transporter 2 Company Name — U.S. EPA ID Number

8. Designated Facility Name and Site Address
High Acres Landfill
425 Perinton Parkway, Fairport, NY
Facility's Phone: (585) 223-6137
U.S. EPA ID Number

	9. Waste Shipping Name and Description	10. Containers No.	10. Containers Type	11. Total Quantity	12. Unit Wt./Vol.	
	1. Waste, RCRA Non-Hazardous, Solid, N.O.S. (Pesticide impacted soil)	1	DT	21	T	
	2.					
	3.					
	4.					

13. Special Handling Instructions and Additional Information
Profile # 116321NY

14. GENERATOR'S/OFFEROR'S CERTIFICATION: I hereby declare that the contents of this consignment are fully and accurately described above by the proper shipping name, and are classified, packaged, marked and labeled/placarded, and are in all respects in proper condition for transport according to applicable international and national governmental regulations.

Generator's/Offeror's Printed/Typed Name: LaBella Associates (On behalf of Generator) — Signature: [signature] (LABELLA) — Month 5 Day 12 Year 2016

INT'L

15. International Shipments ☐ Import to U.S. ☐ Export from U.S. Port of entry/exit:
Transporter Signature (for exports only): Date leaving U.S.:

TRANSPORTER

16. Transporter Acknowledgment of Receipt of Materials
Transporter 1 Printed/Typed Name: Keith Noll — Signature: [signature] — Month 5 Day 12 Year 16
Transporter 2 Printed/Typed Name — Signature — Month Day Year

DESIGNATED FACILITY

17. Discrepancy
17a. Discrepancy Indication Space ☐ Quantity ☐ Type ☐ Residue ☐ Partial Rejection ☐ Full Rejection
Manifest Reference Number:
17b. Alternate Facility (or Generator) — U.S. EPA ID Number
Facility's Phone:
17c. Signature of Alternate Facility (or Generator) — Month Day Year

18. Designated Facility Owner or Operator: Certification of receipt of materials covered by the manifest except as noted in Item 17a
Printed/Typed Name: [illegible] — Signature: [illegible] — Month 5 Day 12 Year 16

WASTE MANAGEMENT

High Acres LF
425 Perinton Pkwy
Fairport, NY, 14450
Ph: (585) 223-6132

Original
Ticket# 1081565

Customer Name LABELLAPC-116321NY LABELLA AS
Ticket Date 05/12/2016
Payment Type Credit Account
Manual Ticket#
Hauling Ticket#
Route
State Waste Code
Manifest **
Destination
PO
Profile 116321NY (PESTICIDE IMPACTED SOIL)
Generator 190-HDFAMILYPERINTON H-D FAMILY LLC

Carrier SIL SILVAROLE TRUCKING, INC.
Vehicle# D104
Container
Driver
Check#
Billing # 0006873
Gen EPA ID
Grid CELL 11

Volume

	Time	Scale	Operator	Inbound		
In	05/12/2016 13:48:33	A_Scale_1	JFRUTCHE		Gross	76620 lb
Out	05/12/2016 13:48:33		JFRUTCHE		Tare	27140 lb
					Net	49480 lb
					Tons	24.74

Comments

	Product	LD%	Qty	UOM	Rate	Fee	Amount	Origin
1	Cont Soil RCG-Tons	100	24.74	Tons				MON
2	RCR-P-Regulatory C	100		%				MON
3	EVF-P-Standard Env	100		%				MON
4	LFS4-LANDFILL FIXE	100		%				MON

Total Fees
Total Ticket

Driver's Signature_____

404WM

(18) 104

NON-HAZARDOUS WASTE MANIFEST	1. Generator ID Number	2. Page 1 of 1	3. Emergency Response Phone	4. Waste Tracking Number

GENERATOR

5. Generator's Name and Mailing Address
H-D Family LLC
39 Jefferson Avenue, Perinton, NY
Generator's Phone: (585) 428-6649

Generator's Site Address (if different than mailing address)

6. Transporter 1 Company Name
Silvarole Trucking

U.S. EPA ID Number

7. Transporter 2 Company Name

U.S. EPA ID Number

8. Designated Facility Name and Site Address
High Acres Landfill
425 Perinton Parkway, Fairport, NY
Facility's Phone: (585) 223-6132

U.S. EPA ID Number

	9. Waste Shipping Name and Description	10. Containers No.	10. Containers Type	11. Total Quantity	12. Unit Wt./Vol.	
	1. Waste, RCRA Non-Hazardous, Solid, N.O.S. (Pesticide impacted soil)	1	DT	21	T	
	2.					
	3.					
	4.					

13. Special Handling Instructions and Additional Information

Profile # 116321NY

14. **GENERATOR'S/OFFEROR'S CERTIFICATION:** I hereby declare that the contents of this consignment are fully and accurately described above by the proper shipping name, and are classified, packaged, marked and labeled/placarded, and are in all respects in proper condition for transport according to applicable international and national governmental regulations.

Generator's/Offeror's Printed/Typed Name: LaBella Associates (On behalf of Generator)
Signature: [illegible] (LAB-11A)
Month 5 Day 12 Year 201

INT'L

15. International Shipments ☐ Import to U.S. ☐ Export from U.S. Port of entry/exit:
Transporter Signature (for exports only): Date leaving U.S.:

TRANSPORTER

16. Transporter Acknowledgment of Receipt of Materials

Transporter 1 Printed/Typed Name: [illegible]
Signature:
Month 5 Day 12 Year 201

Transporter 2 Printed/Typed Name
Signature
Month Day Year

DESIGNATED FACILITY

17. Discrepancy

17a. Discrepancy Indication Space ☐ Quantity ☐ Type ☐ Residue ☐ Partial Rejection ☐ Full Rejection

Manifest Reference Number:

17b. Alternate Facility (or Generator)

U.S. EPA ID Number

Facility's Phone:

17c. Signature of Alternate Facility (or Generator)

Month Day Year

18. Designated Facility Owner or Operator: Certification of receipt of materials covered by the manifest except as noted in Item 17a

Printed/Typed Name: [illegible]
Signature: [illegible]
Month [illegible] Day 12 Year 16

WASTE MANAGEMENT

High Acres LF
425 Perinton Pkwy
Fairport, NY, 14450
Ph: (585) 223-6132

Original
Ticket# 1081568

Customer Name LABELLAPC-116321NY LABELLA AS
Ticket Date 05/12/2016
Payment Type Credit Account
Manual Ticket#
Hauling Ticket#
Route
State Waste Code
Manifest 19
Destination
RO
Profile 116321NY (PESTICIDE IMPACTED SOIL)
Generator 190-HDFAMILYPERINTON H-D FAMILY LLC

Carrier SIL SILVAROLE TRUCKING, INC.
Vehicle# d106
Volume
Container
Driver
Check#
Billing # 0006873
Gen EPA ID
Grid CELL 11

	Time	Scale	Operator	Inbound		
In	05/12/2016 13:55:09	A_Scale_1	JFRUTCHE		Gross	77240 lb
Out	05/12/2016 13:55:09		JFRUTCHE		Tare	26860 lb
					Net	50380 lb
					Tons	25.19

Comments

	Product	LD%	Qty	UOM	Rate	Fee	Amount	Origin
1	Cont Soil RCG-Tons	100	25.19	Tons				MON
2	RCR-P-Regulatory C	100		%				MON
3	EVF-P-Standard Env	100		%				MON
4	LFS4-LANDFILL FIXE	100		%				MON

Total Fees
Total Ticket

Driver's Signature _____

404WM

(19) 106

NON-HAZARDOUS WASTE MANIFEST

1. Generator ID Number
2. Page 1 of 1
3. Emergency Response Phone
4. Waste Tracking Number

5. Generator's Name and Mailing Address
H-D Family LLC
39 Jefferson Avenue, Perinton, NY
Generator's Phone: (585) 428-6649
Generator's Site Address (if different than mailing address)

6. Transporter 1 Company Name
Silvarole Trucking
U.S. EPA ID Number

7. Transporter 2 Company Name
U.S. EPA ID Number

8. Designated Facility Name and Site Address
High Acres Landfill
425 Perinton Parkway, Fairport, NY
Facility's Phone: (585) 223-6132
U.S. EPA ID Number

	9. Waste Shipping Name and Description	10. Containers No.	10. Containers Type	11. Total Quantity	12. Unit Wt./Vol.	
	1. Waste, RCRA Non-Hazardous, Solid, N.O.S. (Pesticide impacted soil)	1	DT	21	T	
	2.					
	3.					
	4.					

13. Special Handling Instructions and Additional Information
Profile # 116321NY

14. **GENERATOR'S/OFFEROR'S CERTIFICATION:** I hereby declare that the contents of this consignment are fully and accurately described above by the proper shipping name, and are classified, packaged, marked and labeled/placarded, and are in all respects in proper condition for transport according to applicable international and national governmental regulations.

Generator's/Offeror's Printed/Typed Name: LaBella Associates (On behalf of Generator)
Signature: (LABE-1119)
Month: 5 Day: 12 Year: 201

15. International Shipments ☐ Import to U.S. ☐ Export from U.S. Port of entry/exit:
Transporter Signature (for exports only): Date leaving U.S.:

16. Transporter Acknowledgment of Receipt of Materials

Transporter 1 Printed/Typed Name: EDWARD T BARCLAY
Signature:
Month: Day: Year: 201

Transporter 2 Printed/Typed Name
Signature
Month: Day: Year:

17. Discrepancy

17a. Discrepancy Indication Space ☐ Quantity ☐ Type ☐ Residue ☐ Partial Rejection ☐ Full Rejection

Manifest Reference Number:

17b. Alternate Facility (or Generator)
U.S. EPA ID Number
Facility's Phone:

17c. Signature of Alternate Facility (or Generator)
Month: Day: Year:

18. Designated Facility Owner or Operator: Certification of receipt of materials covered by the manifest except as noted in Item 17a

Printed/Typed Name: Jaero Trutchay
Signature: Trutchay
Month: 5 Day: 12 Year: 10

GENERATOR — INT'L — TRANSPORTER — DESIGNATED FACILITY

WASTE MANAGEMENT

High Acres LF
425 Perinton Pkwy
Fairport, NY, 14450
Ph: (585) 223-6132

Original
Ticket# 1081609

Customer Name LABELLAPC-116321NY LABELLA AS
Ticket Date 05/13/2016
Payment Type Credit Account
Manual Ticket#
Hauling Ticket#
Route
State Waste Code
Manifest 20
Destination
PO
Profile 116321NY (PESTICIDE IMPACTED SOIL)
Generator 190-HDFAMIL/PERINTON H-D FAMILY LLC

Carrier SIL SILVAROLE TRUCKING, INC.
Vehicle# D105
Volume
Container
Driver
Check#
Billing # 0006873
Gen EPA ID
Grid CELL 11

	Time	Scale	Operator
In	05/13/2016 07:26:31	A_Scale_1	JFRUTCHE
Out	05/13/2016 07:26:31		JFRUTCHE

Inbound

Gross	63500 lb
Tare	27100 lb
Net	36400 lb
Tons	18.24

Comments

	Product	%LD%	Qty	UOM	Rate	Fee	Amount	Origin
1	Cont Soil RCG-Tons	100	18.24	Tons				MON
2	RCR-P-Regulatory C	100		%				MON
3	EVF-P-Standard Env	100		%				MON
4	LFS4-LANDFILL FIXE	100		%				MON

Total Fees

Total Ticket

Driver's Signature _____

404WM

(00)

NDS

NON-HAZARDOUS WASTE MANIFEST	1. Generator ID Number	2. Page 1 of 1	3. Emergency Response Phone	4. Waste Tracking Number

GENERATOR

5. Generator's Name and Mailing Address
H-D Family LLC
39 Jefferson Avenue, Perinton, NY
Generator's Phone: (585) 428-6649

Generator's Site Address (if different than mailing address)

6. Transporter 1 Company Name
Silvarole Trucking

U.S. EPA ID Number

7. Transporter 2 Company Name

U.S. EPA ID Number

8. Designated Facility Name and Site Address
High Acres Landfill
425 Perinton Parkway, Fairport, NY
Facility's Phone: (585) 223-6132

U.S. EPA ID Number

	9. Waste Shipping Name and Description	10. Containers No.	10. Containers Type	11. Total Quantity	12. Unit Wt./Vol.	
	1. Waste, RCRA Non-Hazardous, Solid, N.O.S. (Pesticide impacted soil)	1	DT	21	T	
	2.					
	3.					
	4.					

13. Special Handling Instructions and Additional Information

Profile # 116321NY

14. **GENERATOR'S/OFFEROR'S CERTIFICATION:** I hereby declare that the contents of this consignment are fully and accurately described above by the proper shipping name, and are classified, packaged, marked and labeled/placarded, and are in all respects in proper condition for transport according to applicable international and national governmental regulations.

Generator's/Offeror's Printed/Typed Name: LaBella Associates (On behalf of Generator)
Signature: Robert Castillo
Month: 5 Day: 13 Year: 2011

INT'L

15. International Shipments ☐ Import to U.S. ☐ Export from U.S. Port of entry/exit:
Transporter Signature (for exports only): Date leaving U.S.:

TRANSPORTER

16. Transporter Acknowledgment of Receipt of Materials

Transporter 1 Printed/Typed Name: Stephen Denny
Signature: Stephen Denny
Month: 5 Day: 13 Year: 2011

Transporter 2 Printed/Typed Name
Signature
Month Day Year

DESIGNATED FACILITY

17. Discrepancy

17a. Discrepancy Indication Space ☐ Quantity ☐ Type ☐ Residue ☐ Partial Rejection ☐ Full Rejection

Manifest Reference Number:

17b. Alternate Facility (or Generator)

U.S. EPA ID Number

Facility's Phone:

17c. Signature of Alternate Facility (or Generator)

Month Day Year

18. Designated Facility Owner or Operator: Certification of receipt of materials covered by the manifest except as noted in Item 17a

Printed/Typed Name: John Mutchal
Signature: J. Mutchal
Month: 5 Day: 13 Year: 10

WASTE MANAGEMENT

High Acres LF
425 Perinton Pkwy
Fairport, NY, 14450
Ph: (585) 223-6132

Original
Ticket# 1081612

Customer Nam LABELLAPC-116321NY LABELLA AS
Ticket Date 05/13/2016
Payment Type Credit Account
Manual Ticket#
Hauling Ticket#
Route
State Waste Code
Manifest 21
Destination
PO
Profile 116321NY (PESTICIDE IMPACTED SOIL)
Generator 190-HDFAMILYPERINTON H-D FAMILY LLC

Carrier SIL SILVARALE TRUCKING, INC.
Vehicle# d106
Volume
Container
Driver
Check#
Billing # 0006873
Gen EPA ID
Grid CELL 11

	Time	Scale	Operator	Inbound		
In	05/13/2016 07:30:41	A_Scale_1	JFRUTCHE		Gross	74920 lb
Out	05/13/2016 07:30:41		JFRUTCHE		Tare	26860 lb
					Net	48060 lb
					Tons	24.03

Comments

	Product	LD%	Qty	UOM	Rate	Fee	Amount	Origin
1	Cont Soil RCG-Tons	100	24.03	Tons				MON
2	RCR-P-Regulatory C	100		%				MON
3	EVF-P-Standard Env	100		%				MON
4	LFS4-LANDFILL FIXE	100		%				MON

Total Fees
Total Ticket

Driver's Signature_____

404WM

(21)

DIDO

NON-HAZARDOUS WASTE MANIFEST	1. Generator ID Number	2. Page 1 of 1	3. Emergency Response Phone	4. Waste Tracking Number

GENERATOR

5. Generator's Name and Mailing Address
H-D Family LLC
39 Jefferson Avenue, Perinton, NY
Generator's Phone: (585) 428-6649

Generator's Site Address (if different than mailing address)

6. Transporter 1 Company Name
Silvarole Trucking

U.S. EPA ID Number

7. Transporter 2 Company Name

U.S. EPA ID Number

8. Designated Facility Name and Site Address
High Acres Landfill
425 Perinton Parkway, Fairport, NY
Facility's Phone: (585) 223-6132

U.S. EPA ID Number

	9. Waste Shipping Name and Description	10. Containers No.	10. Containers Type	11. Total Quantity	12. Unit Wt./Vol.	
	1. Waste, RCRA Non-Hazardous, Solid, N.O.S. (Pesticide impacted soil)	1	DT	21	T	
	2.					
	3.					
	4.					

13. Special Handling Instructions and Additional Information

Profile # 116321NY

14. **GENERATOR'S/OFFEROR'S CERTIFICATION:** I hereby declare that the contents of this consignment are fully and accurately described above by the proper shipping name, and are classified, packaged, marked and labeled/placarded, and are in all respects in proper condition for transport according to applicable international and national governmental regulations.

Generator's/Offeror's Printed/Typed Name: LaBella Associates (On behalf of Generator)
Signature: Rob Varga / LaBella
Month: 5 Day: 16 Year: 201

INT'L

15. International Shipments ☐ Import to U.S. ☐ Export from U.S. Port of entry/exit:
Transporter Signature (for exports only): Date leaving U.S.:

TRANSPORTER

16. Transporter Acknowledgment of Receipt of Materials

Transporter 1 Printed/Typed Name: EDWARD J. LABELLA
Signature:
Month: 5 Day: 17 Year: 201

Transporter 2 Printed/Typed Name
Signature
Month Day Year

DESIGNATED FACILITY

17. Discrepancy

17a. Discrepancy Indication Space ☐ Quantity ☐ Type ☐ Residue ☐ Partial Rejection ☐ Full Rejection

Manifest Reference Number:

17b. Alternate Facility (or Generator)

U.S. EPA ID Number

Facility's Phone:

17c. Signature of Alternate Facility (or Generator)
Month Day Year

18. Designated Facility Owner or Operator: Certification of receipt of materials covered by the manifest except as noted in Item 17a

Printed/Typed Name: Jolene Muttchay
Signature: J. Muttchay
Month: 5 Day: 18 Year: 2016

169-BLC-O 5 11977 (Rev. 9/09)

TRANSPORTER #1

WASTE MANAGEMENT

High Acres LF
425 Perinton Pkwy
Fairport, NY, 14450
Ph: (585) 223-6132

Original
Ticket# 1081616

Customer Name LABELLAPC-116321NY LABELLA AS
Ticket Date 05/13/2016
Payment Type Credit Account
Manual Ticket#
Hauling Ticket#
Route
State Waste Code
Manifest 23
Destination
PO
Profile 116321NY (PESTICIDE IMPACTED SOIL)
Generator 190-HDFAMILYPERINTON H-D FAMILY LLC

Carrier STL SILVARDLE TRUCKING, INC.
Vehicle# D104
Volume
Container
Driver
Check#
Billing # 0006873
Gen EPA ID
Grid CELL 11

	Time	Scale	Operator	Inbound		
In	05/13/2016 07:38:24	A_Scale_1	JFRUTCHE		Gross	62240 lb
Out	05/13/2016 07:38:24		JFRUTCHE		Tare	27140 lb
					Net	35100 lb
					Tons	17.55

Comments

	Product	LD%	Qty	UOM	Rate	Fee	Amount	Origin
1	Cont Soil RCG-Tons	100	17.55	Tons				MON
2	RCR-P-Regulatory C	100		%				MON
3	EVF-P-Standard Env	100		%				MON
4	LFS4-LANDFILL FIXE	100		%				MON

Total Fees

Total Ticket

Driver's Signature_____

404WM

D104

NON-HAZARDOUS WASTE MANIFEST	1. Generator ID Number	2. Page 1 of	3. Emergency Response Phone	4. Waste Tracking Number

GENERATOR

5. Generator's Name and Mailing Address
H-D Family LLC
39 Jefferson Avenue, Perinton, NY
Generator's Phone: (585) 428-6649

Generator's Site Address (if different than mailing address)

6. Transporter 1 Company Name
Silvarole Trucking

U.S. EPA ID Number

7. Transporter 2 Company Name

U.S. EPA ID Number

8. Designated Facility Name and Site Address
High Acres Landfill
425 Perinton Parkway, Fairport, NY
Facility's Phone: (585) 223-6132

U.S. EPA ID Number

	9. Waste Shipping Name and Description	10. Containers No.	10. Containers Type	11. Total Quantity	12. Unit Wt./Vol.	
	1. Waste, RCRA Non-Hazardous, Solid, N.O.S. (Pesticide impacted soil)	1	DT	21	T	
	2.					
	3.					
	4.					

13. Special Handling Instructions and Additional Information
Profile # 116321NY
17.55 TONS

14. **GENERATOR'S/OFFEROR'S CERTIFICATION:** I hereby declare that the contents of this consignment are fully and accurately described above by the proper shipping name, and are classified, packaged, marked and labeled/placarded, and are in all respects in proper condition for transport according to applicable international and national governmental regulations.

Generator's/Offeror's Printed/Typed Name: LaBella Associates (On behalf of Generator)
Signature
Month Day Year 201

INT'L

15. International Shipments ☐ Import to U.S. ☐ Export from U.S. Port of entry/exit:
Transporter Signature (for exports only): Date leaving U.S.:

TRANSPORTER

16. Transporter Acknowledgment of Receipt of Materials

Transporter 1 Printed/Typed Name: ANDREW VALERIOTI
Signature: Andrew Valerioti
Month Day Year: 05 13 201

Transporter 2 Printed/Typed Name
Signature
Month Day Year

DESIGNATED FACILITY

17. Discrepancy

17a. Discrepancy Indication Space ☐ Quantity ☐ Type ☐ Residue ☐ Partial Rejection ☐ Full Rejection

Manifest Reference Number:

17b. Alternate Facility (or Generator)

U.S. EPA ID Number

Facility's Phone:

17c. Signature of Alternate Facility (or Generator)

Month Day Year

18. Designated Facility Owner or Operator: Certification of receipt of materials covered by the manifest except as noted in Item 17a

Printed/Typed Name: Jolene Fruttchey
Signature: J Fruttchey
Month Day Year: 05 13 16

169-BLC-O 5 11977 (Rev. 9/09)

TRANSPORTER #1

WASTE MANAGEMENT

High Acres LF
425 Perinton Pkwy
Fairport, NY, 14450
Ph: (585) 223-6132

Original
Ticket# 1081627

Customer Name LABELLAPC-116321NY LABELLA AS
Ticket Date 05/13/2016
Payment Type Credit Account
Manual Ticket#
Hauling Ticket#
Route
State Waste Code
Manifest 24
Destination
PO
Profile 116321NY (PESTICIDE IMPACTED SOIL)
Generator 190-HDFAMILYPERINTON H-D FAMILY LLC

Carrier SIL SILVAROLE TRUCKING, INC.
Vehicle# D105
Volume
Container
Driver
Check#
Billing # 0006873
Gen EPA ID
Grid CELL 11

	Time	Scale	Operator	Inbound		
In	05/13/2016 08:18:55.	A_Scale_1	JFRUTCHE		Gross	71220 lb
Out	05/13/2016 08:18:55		JFRUTCHE		Tare	27100 lb
					Net	44120 lb
					Tons	22.06

Comments

	Product	LD%	Qty	UOM	Rate	Fee	Amount	Origin
1	Cont Soil RCG-Tons	100	22.06	Tons				MON
2	RCR-P-Regulatory C	100		%				MON
3	EVF-P-Standard Env	100		%				MON
4	LFS4-LANDFILL FIXE	100		%				MON

Total Fees
Total Ticket

Driver's Signature_____

404WM

20 D105

NON-HAZARDOUS WASTE MANIFEST	1. Generator ID Number	2. Page 1 of 1	3. Emergency Response Phone	4. Waste Tracking Number

GENERATOR

5. Generator's Name and Mailing Address
H-D Family LLC
39 Jefferson Avenue, Perinton, NY
Generator's Phone: (585) 428-6649

Generator's Site Address (if different than mailing address)

6. Transporter 1 Company Name
Silvarole Trucking

U.S. EPA ID Number

7. Transporter 2 Company Name

U.S. EPA ID Number

8. Designated Facility Name and Site Address
High Acres Landfill
425 Perinton Parkway, Fairport, NY
Facility's Phone: (585) 223-6132

U.S. EPA ID Number

	9. Waste Shipping Name and Description	10. Containers No.	10. Containers Type	11. Total Quantity	12. Unit Wt./Vol.	
	1. Waste, RCRA Non-Hazardous, Solid, N.O.S. (Pesticide impacted soil)	1	DT	21	T	
	2.					
	3.					
	4.					

13. Special Handling Instructions and Additional Information

Profile # 116321NY

14. GENERATOR'S/OFFEROR'S CERTIFICATION: I hereby declare that the contents of this consignment are fully and accurately described above by the proper shipping name, and are classified, packaged, marked and labeled/placarded, and are in all respects in proper condition for transport according to applicable international and national governmental regulations.

Generator's/Offeror's Printed/Typed Name: LaBella Associates (On behalf of Generator)
Signature: [illegible] (LaBella)
Month 5 Day 13 Year 201

INT'L

15. International Shipments ☐ Import to U.S. ☐ Export from U.S. Port of entry/exit:
Transporter Signature (for exports only): Date leaving U.S.:

TRANSPORTER

16. Transporter Acknowledgment of Receipt of Materials

Transporter 1 Printed/Typed Name: Stephen Deming
Signature: [illegible]
Month 5 Day 13 Year 201

Transporter 2 Printed/Typed Name
Signature
Month Day Year

DESIGNATED FACILITY

17. Discrepancy

17a. Discrepancy Indication Space ☐ Quantity ☐ Type ☐ Residue ☐ Partial Rejection ☐ Full Rejection

Manifest Reference Number:

17b. Alternate Facility (or Generator)

U.S. EPA ID Number

Facility's Phone:

17c. Signature of Alternate Facility (or Generator)

Month Day Year

18. Designated Facility Owner or Operator: Certification of receipt of materials covered by the manifest except as noted in Item 17a

Printed/Typed Name: Jolene Muttchey
Signature: J. Muttchey
Month 5 Day 15 Year 20

169-BLC-O 5 11977 (Rev. 9/09)

TRANSPORTER #1

WASTE MANAGEMENT

High Acres LF
425 Perinton Pkwy
Fairport, NY, 14450
Ph: (585) 223-6132

Original
Ticket# 1081632

Customer Name LABELLAPC-116321NY LABELLA AS
Ticket Date 05/13/2016
Payment Type Credit Account
Manual Ticket#
Hauling Ticket#
Route
State Waste Code
Manifest 25
Destination
PO
Profile 116321NY (PESTICIDE IMPACTED SOIL)
Generator 190-HDFAMILYPERINTON H-D FAMILY LLC

Carrier SIL SILVAROLE TRUCKING, INC.
Vehicle# D104
Volume
Container
Driver
Check#
Billing # 0006873
Gen EPA ID
Grid CELL 11

	Time	Scale	Operator	Inbound		
In	05/13/2016 08:29:51	A_Scale_1	JFRUTCHE		Gross	69280 lb
Out	05/13/2016 08:29:51		JFRUTCHE		Tare	27140 lb
					Net	42140 lb
					Tons	21.07

Comments

	Product	LD%	Qty	UOM	Rate	Fee	Amount	Origin
1	Cont Soil RCG-Tons	100	21.07	Tons				MON
2	RCR-P-Regulatory C	100		%				MON
3	EVF-P-Standard Env	100		%				MON
4	LFS4-LANDFILL FIXE	100		%				MON

Total Fees
Total Ticket

Driver's Signature_____

404WM

(35) DIDA

NON-HAZARDOUS WASTE MANIFEST	1. Generator ID Number	2. Page 1 of 1	3. Emergency Response Phone	4. Waste Tracking Number

GENERATOR

5. Generator's Name and Mailing Address
H-D Family LLC
39 Jefferson Avenue, Perinton, NY
Generator's Phone: (585) 428-6649

Generator's Site Address (if different than mailing address)

6. Transporter 1 Company Name: Silvarole Trucking — U.S. EPA ID Number

7. Transporter 2 Company Name — U.S. EPA ID Number

8. Designated Facility Name and Site Address
High Acres Landfill
425 Perinton Parkway, Fairport, NY
Facility's Phone: (585) 223-6137

U.S. EPA ID Number

	9. Waste Shipping Name and Description	10. Containers No.	10. Containers Type	11. Total Quantity	12. Unit Wt./Vol.	
	1. Waste, RCRA Non-Hazardous, Solid, N.O.S. (Pesticide impacted soil)	1	DT	21	T	
	2.					
	3.					
	4.					

13. Special Handling Instructions and Additional Information
Profile # 116321NY

21.03 Tons

14. GENERATOR'S/OFFEROR'S CERTIFICATION: I hereby declare that the contents of this consignment are fully and accurately described above by the proper shipping name, and are classified, packaged, marked and labeled/placarded, and are in all respects in proper condition for transport according to applicable international and national governmental regulations.

Generator's/Offeror's Printed/Typed Name: LaBella Associates (On behalf of Generator) — Signature: [signature] (LaBella) — Month 5 Day 13 Year 2011

INT'L

15. International Shipments ☐ Import to U.S. ☐ Export from U.S. Port of entry/exit:
Transporter Signature (for exports only): Date leaving U.S.:

TRANSPORTER

16. Transporter Acknowledgment of Receipt of Materials
Transporter 1 Printed/Typed Name: ANDREW VALERIOTI — Signature: [signature] — Month 05 Day 13 Year 2011
Transporter 2 Printed/Typed Name — Signature — Month Day Year

DESIGNATED FACILITY

17. Discrepancy
17a. Discrepancy Indication Space ☐ Quantity ☐ Type ☐ Residue ☐ Partial Rejection ☐ Full Rejection
Manifest Reference Number:

17b. Alternate Facility (or Generator) — U.S. EPA ID Number
Facility's Phone:

17c. Signature of Alternate Facility (or Generator) — Month Day Year

18. Designated Facility Owner or Operator: Certification of receipt of materials covered by the manifest except as noted in Item 17a
Printed/Typed Name: Joel Frutchey — Signature: J. Frutchey — Month 05 Day 13 Year 11

169-BLC-O 5 11977 (Rev. 9/09) TRANSPORTER #1

WASTE MANAGEMENT

High Acres LF
425 Perinton Pkwy
Fairport, NY, 14450
Ph: (585) 223-6132

Original
Ticket# 1081636

Customer Name LABELLAPC-116321NY LABELLA AS
Ticket Date 05/13/2016
Payment Type Credit Account
Manual Ticket#
Hauling Ticket#
Route
State Waste Code
Manifest 26
Destination
PO
Profile 116321NY (PESTICIDE IMPACTED SOIL)
Generator 190-HDFAMILYPERINTON H-D FAMILY LLC

Carrier SIL SILVAROLE TRUCKING, INC.
Vehicle# d106
Volume
Container
Driver
Check#
Billing # 0006873
Gen EPA ID
Grid CELL 11

	Time	Scale	Operator	Inbound		
In	05/13/2016 08:36:44	R_Scale_1	JFRUTCHE		Gross	71740 lb
Out	05/13/2016 08:36:44		JFRUTCHE		Tare	26860 lb
					Net	44880 lb
					Tons	22.44

Comments

	Product	LD%	Qty	UOM	Rate	Fee	Amount	Origin
1	Cont Soil RCG-Tons	100	22.44	Tons				MON
2	RCR-P-Regulatory C	100		%				MON
3	EVF-P-Standard Env	100		%				MON
4	LFS4-LANDFILL FIXE	100		%				MON

Total Fees
Total Ticket

Driver's Signature_____

404WM

26

DICC

NON-HAZARDOUS WASTE MANIFEST	1. Generator ID Number	2. Page 1 of	3. Emergency Response Phone	4. Waste Tracking Number
		1		

GENERATOR

5. Generator's Name and Mailing Address
H-D Family LLC
39 Jefferson Avenue, Penfield, NY
Generator's Phone: (585) 429-6649

Generator's Site Address (if different than mailing address)

6. Transporter 1 Company Name
Silvarole trucking

U.S. EPA ID Number

7. Transporter 2 Company Name

U.S. EPA ID Number

8. Designated Facility Name and Site Address
High Acres Landfill
425 Perinton Parkway, Fairport, NY
Facility's Phone: (585) 223-6132

U.S. EPA ID Number

	9. Waste Shipping Name and Description	10. Containers No.	10. Containers Type	11. Total Quantity	12. Unit Wt./Vol.	
	1. Waste, RCRA Non-Hazardous, Solid, N.O.S. (Pesticide impacted soil)	1	DT	21	T	
	2.					
	3.					
	4.					

13. Special Handling Instructions and Additional Information

Profile # 116321NY 22.44 Ton's

14. **GENERATOR'S/OFFEROR'S CERTIFICATION:** I hereby declare that the contents of this consignment are fully and accurately described above by the proper shipping name, and are classified, packaged, marked and labeled/placarded, and are in all respects in proper condition for transport according to applicable international and national governmental regulations.

Generator's/Offeror's Printed/Typed Name: LaBella Associates (On behalf of Generator) Signature: [signature] (LaBella) Month 5 Day 13 Year 201

INT'L

15. International Shipments ☐ Import to U.S. ☐ Export from U.S. Port of entry/exit:
Transporter Signature (for exports only): Date leaving U.S.:

TRANSPORTER

16. Transporter Acknowledgment of Receipt of Materials

Transporter 1 Printed/Typed Name | Signature | Month | Day | Year 201

Transporter 2 Printed/Typed Name | Signature | Month | Day | Year

DESIGNATED FACILITY

17. Discrepancy

17a. Discrepancy Indication Space ☐ Quantity ☐ Type ☐ Residue ☐ Partial Rejection ☐ Full Rejection

Manifest Reference Number:

17b. Alternate Facility (or Generator) U.S. EPA ID Number

Facility's Phone:

17c. Signature of Alternate Facility (or Generator) Month Day Year

18. Designated Facility Owner or Operator: Certification of receipt of materials covered by the manifest except as noted in Item 17a

Printed/Typed Name: Brian Mulchay Signature: [signature] Mulchay Month 5 Day 13 Year 10

169-BLC-O 5 11977 (Rev. 9/09) TRANSPORTER #2

WASTE MANAGEMENT

High Acres LF
425 Perinton Pkwy
Fairport, NY, 14450
Ph: (585) 223-6132

Original
Ticket# 1081661

Customer Name LABELLAPC-116321NY LABELLA AS
Ticket Date 05/13/2016
Payment Type Credit Account
Manual Ticket#
Hauling Ticket#
Route
State Waste Code
Manifest 27
Destination
PO
Profile 116321NY (PESTICIDE IMPACTED SOIL)
Generator 190-HDFAMILYPERINTON H-D FAMILY LLC

Carrier SIL SILVAROLE TRUCKING, INC.
Vehicle# D105
Volume
Container
Driver
Check#
Billing # 0006873
Gen EPA ID
Grid CELL 11

	Time	Scale	Operator	Inbound		
In	05/13/2016 09:10:23	A_Scale_1	JFRUTCHE		Gross	76540 lb
Out	05/13/2016 09:10:23		JFRUTCHE		Tare	27100 lb
					Net	49440 lb
					Tons	24.72

Comments

	Product	%	Qty	UOM	Rate	Fee	Amount	Origin
1	Cont Soil RCG-Tons	100	24.72	Tons				MON
2	RCR-P-Regulatory C	100		%				MON
3	EVF-P-Standard Env	100		%				MON
4	LFS4-LANDFILL FIXE	100		%				MON

Total Fees
Total Ticket

Driver's Signature_____

404WM

27

NON-HAZARDOUS WASTE MANIFEST

1. Generator ID Number
2. Page 1 of
3. Emergency Response Phone
4. Waste Tracking Number

GENERATOR

5. Generator's Name and Mailing Address
M-D Family LLC
39 Jefferson Avenue, Perinton, NY
Generator's Phone: (585) 428-6669

Generator's Site Address (if different than mailing address)

6. Transporter 1 Company Name
Silvarole Trucking

U.S. EPA ID Number

7. Transporter 2 Company Name

U.S. EPA ID Number

8. Designated Facility Name and Site Address
High Acres Landfill
425 Perinton Parkway, Fairport, NY
Facility's Phone: (585) 223-6132

U.S. EPA ID Number

	9. Waste Shipping Name and Description	10. Containers No.	10. Containers Type	11. Total Quantity	12. Unit Wt./Vol.	
	1. Waste, RCRA Non-Hazardous, Solid, N.O.S. (Pesticide impacted soil)	1	DT	21	T	
	2.					
	3.					
	4.					

13. Special Handling Instructions and Additional Information
Profile # 116321NY

14. **GENERATOR'S/OFFEROR'S CERTIFICATION:** I hereby declare that the contents of this consignment are fully and accurately described above by the proper shipping name, and are classified, packaged, marked and labeled/placarded, and are in all respects in proper condition for transport according to applicable international and national governmental regulations.

Generator's/Offeror's Printed/Typed Name: LaBella Associates (On behalf of Generator)
Signature: (LABELLA)
Month 5 Day 13 Year 201

INT'L

15. International Shipments ☐ Import to U.S. ☐ Export from U.S. Port of entry/exit:
Transporter Signature (for exports only): Date leaving U.S.:

TRANSPORTER

16. Transporter Acknowledgment of Receipt of Materials

Transporter 1 Printed/Typed Name: Stephen Denny
Signature:
Month 5 Day 13 Year 201

Transporter 2 Printed/Typed Name
Signature
Month Day Year

DESIGNATED FACILITY

17. Discrepancy

17a. Discrepancy Indication Space ☐ Quantity ☐ Type ☐ Residue ☐ Partial Rejection ☐ Full Rejection

Manifest Reference Number:

17b. Alternate Facility (or Generator)

U.S. EPA ID Number

Facility's Phone:

17c. Signature of Alternate Facility (or Generator)

Month Day Year

18. Designated Facility Owner or Operator: Certification of receipt of materials covered by the manifest except as noted in Item 17a

Printed/Typed Name: John Mutchal
Signature: J Mutchal
Month 5 Day 13 Year 16

169-BLC-O 5 11977 (Rev. 9/09)

TRANSPORTER #1

WASTE MANAGEMENT

High Acres LF
425 Perinton Pkwy
Fairport, NY, 14450
Ph: (585) 223-6132

Original
Ticket# 1081705

Customer Name LABELLAPC-116321NY LABELLA AS
Ticket Date 05/13/2016
Payment Type Credit Account
Manual Ticket#
Hauling Ticket#
Route
State Waste Code
Manifest 28
Destination
PO
Profile 116321NY (PESTICIDE IMPACTED SOIL)
Generator 190-HDFAMILYPERINTON H-D FAMILY LLC

Carrier SIL SIEVAROLE TRUCKING, INC.
Vehicle# d106
Volume
Container
Driver
Check#
Billing # 0006873
Gen EPA ID
Grid CELL 11

	Time	Scale	Operator	Inbound		
In	05/13/2016 09:30:06	A_Scale_1	JFRUTCHE		Gross	79220 lb
Out	05/13/2016 09:30:06		JFRUTCHE		Tare	26860 lb
					Net	52360 lb
					Tons	26.18

Comments

	Product	LD%	Qty	UOM	Rate	Fee	Amount	Origin
1	Cont Soil RCG-Tons	100	26.18	Tons				MON
2	RCR-P-Regulatory C	100		%				MON
3	EVF-P-Standard Env	100		%				MON
4	LFS4-LANDFILL FIXE	100		%				MON

Total Fees
Total Ticket

Driver's Signature _____

404WM

28 D100

NON-HAZARDOUS WASTE MANIFEST	1. Generator ID Number	2. Page 1 of 1	3. Emergency Response Phone	4. Waste Tracking Number

GENERATOR

5. Generator's Name and Mailing Address
H-D Family LLC
39 Jefferson Avenue, Perinton, NY
Generator's Phone: (585) 428-6649

Generator's Site Address (if different than mailing address)

6. Transporter 1 Company Name: Silvanola Trucking — U.S. EPA ID Number

7. Transporter 2 Company Name — U.S. EPA ID Number

8. Designated Facility Name and Site Address
High Acres Landfill
425 Perinton Parkway, Fairport, NY
Facility's Phone: (585) 223-6132

U.S. EPA ID Number

	9. Waste Shipping Name and Description	10. Containers No.	10. Containers Type	11. Total Quantity	12. Unit Wt./Vol.	
	1. Waste, RCRA Non-Hazardous, Solid, N.O.S. (Pesticide impacted soil)	1	DT	21	T	
	2.					
	3.					
	4.					

13. Special Handling Instructions and Additional Information
Profile # 116321NY

14. GENERATOR'S/OFFEROR'S CERTIFICATION: I hereby declare that the contents of this consignment are fully and accurately described above by the proper shipping name, and are classified, packaged, marked and labeled/placarded, and are in all respects in proper condition for transport according to applicable international and national governmental regulations.

Generator's/Offeror's Printed/Typed Name: LaBella Associates (On behalf of Generator) — Signature: [signature] — Month 5 Day 13 Year 201

INT'L

15. International Shipments ☐ Import to U.S. ☐ Export from U.S. Port of entry/exit:
Transporter Signature (for exports only): Date leaving U.S.:

TRANSPORTER

16. Transporter Acknowledgment of Receipt of Materials

Transporter 1 Printed/Typed Name: EDWARD J BARCLAY — Signature: [signature] — Month 5 Day 13 Year 201

Transporter 2 Printed/Typed Name — Signature — Month — Day — Year

DESIGNATED FACILITY

17. Discrepancy

17a. Discrepancy Indication Space ☐ Quantity ☐ Type ☐ Residue ☐ Partial Rejection ☐ Full Rejection

Manifest Reference Number:

17b. Alternate Facility (or Generator) — U.S. EPA ID Number

Facility's Phone:

17c. Signature of Alternate Facility (or Generator) — Month — Day — Year

18. Designated Facility Owner or Operator: Certification of receipt of materials covered by the manifest except as noted in Item 17a

Printed/Typed Name: J Michetruchney — Signature: J Michetruchney — Month 5 Day 13 Year 2013

WASTE MANAGEMENT

High Acres LF
425 Perinton Pkwy
Fairport, NY, 14450
Ph: (585) 223-6132

Original
Ticket# 1081707

Customer Name LABELLAPC-116321NY LABELLA AS
Ticket Date 05/13/2016
Payment Type Credit Account
Manual Ticket#
Hauling Ticket#
Route
State Waste Code
Manifest 29
Destination
PO
Profile 116321NY (PESTICIDE IMPACTED SOIL)
Generator 190-HDFAMILYPERINTON H-D FAMILY LLC

Carrier SIL SILVAROLE TRUCKING, INC.
Vehicle# D104
Volume
Container
Driver
Check#
Billing # 0006873
Gen EPA ID
Grid CELL 11

	Time	Scale	Operator	Inbound		
In	05/13/2016 09:40:07	A_Scale_1	JFRUTCHE		Gross	76140 lb
Out	05/13/2016 09:40:07		JFRUTCHE		Tare	27140 lb
					Net	49000 lb
					Tons	24.50

Comments

	Product	LD%	Qty	UOM	Rate	Fee	Amount	Origin
1	Cont Soil RCG-Tons	100	24.50	Tons				MON
2	RCR-P-Regulatory C	100		%				MON
3	EVF-P-Standard Env	100		%				MON
4	LFS4-LANDFILL FIXE	100		%				MON

Total Fees

Total Ticket

Driver's Signature_____

404WM

29

D104

NON-HAZARDOUS WASTE MANIFEST

1. Generator ID Number	2. Page 1 of	3. Emergency Response Phone	4. Waste Tracking Number
	1		

5. Generator's Name and Mailing Address
H-D Family LLC
39 Jefferson Avenue, Perinton, NY
Generator's Phone: (585) 428-6649

Generator's Site Address (if different than mailing address)

6. Transporter 1 Company Name: Silvarole Trucking — U.S. EPA ID Number

7. Transporter 2 Company Name — U.S. EPA ID Number

8. Designated Facility Name and Site Address
High Acres Landfill
425 Perinton Parkway, Fairport, NY
Facility's Phone: (585) 223-6132
U.S. EPA ID Number

	9. Waste Shipping Name and Description	10. Containers No.	10. Containers Type	11. Total Quantity	12. Unit Wt./Vol.	
	1. Waste, RCRA Non-Hazardous, Solid, N.O.S. (Pesticide impacted soil)	1	DT	21	T	
	2.					
	3.					
	4.					

13. Special Handling Instructions and Additional Information
Profile # 116321NY
24.50 TONS

14. GENERATOR'S/OFFEROR'S CERTIFICATION: I hereby declare that the contents of this consignment are fully and accurately described above by the proper shipping name, and are classified, packaged, marked and labeled/placarded, and are in all respects in proper condition for transport according to applicable international and national governmental regulations.

Generator's/Offeror's Printed/Typed Name: LaBella Associates (On behalf of Generator) — Signature: [illegible] (LaBella) — Month 5 Day 13 Year 201

15. International Shipments ☐ Import to U.S. ☐ Export from U.S. Port of entry/exit:
Transporter Signature (for exports only): Date leaving U.S.:

16. Transporter Acknowledgment of Receipt of Materials
Transporter 1 Printed/Typed Name: ANDREW VALERIOTI — Signature: [illegible] — Month 5 Day 13 Year 201
Transporter 2 Printed/Typed Name — Signature — Month Day Year

17. Discrepancy
17a. Discrepancy Indication Space ☐ Quantity ☐ Type ☐ Residue ☐ Partial Rejection ☐ Full Rejection
Manifest Reference Number:
17b. Alternate Facility (or Generator) — U.S. EPA ID Number
Facility's Phone:
17c. Signature of Alternate Facility (or Generator) — Month Day Year

18. Designated Facility Owner or Operator: Certification of receipt of materials covered by the manifest except as noted in Item 17a
Printed/Typed Name: Joseph Frutchey — Signature: [illegible] — Month 5 Day 13 Year 14

GENERATOR | INT'L | TRANSPORTER | DESIGNATED FACILITY

169-BLC-O 5 11977 (Rev. 9/09)

TRANSPORTER #1

WASTE MANAGEMENT

High Acres LF
425 Perinton Pkwy
Fairport, NY, 14450
Ph: (585) 223-6132

Original
Ticket# 1081717

Customer Name LABELLAPC-116321NY LABELLA AS
Ticket Date 05/13/2016
Payment Type Credit Account
Manual Ticket#
Hauling Ticket#
Route
State Waste Code
Manifest 30
Destination
PO
Profile 116321NY (PESTICIDE IMPACTED SOIL)
Generator 190-HDFAMILYPERINTON H-D FAMILY LLC

Carrier SIL SILVAROLE TRUCKING, INC.
Vehicle# D105
Volume
Container
Driver
Check#
Billing # 0006873
Gen EPA ID
Grid CELL 11

	Time	Scale	Operator	Inbound		
In	05/13/2016 10:03:25	A_Scale_1	JFRUTCHE		Gross	81920 lb
Out	05/13/2016 10:03:25		JFRUTCHE		Tare	27100 lb
					Net	54820 lb
					Tons	27.41

Comments

	Product	LD%	Qty	UOM	Rate	Fee	Amount	Origin
1	Cont Soil RCG-Tons	100	27.41	Tons				MON
2	RCR-P-Regulatory C	100		%				MON
3	EVF-P-Standard Env	100		%				MON
4	LFS4-LANDFILL FIXE	100		%				MON

Total Fees

Total Ticket

Driver's Signature _____

404WM

105 30 D105

NON-HAZARDOUS WASTE MANIFEST	1. Generator ID Number	2. Page 1 of 1	3. Emergency Response Phone	4. Waste Tracking Number

GENERATOR

5. Generator's Name and Mailing Address
H-D Family LLC
39 Jefferson Avenue, Perinton, NY
Generator's Phone: (585) 428-6649

Generator's Site Address (if different than mailing address)

6. Transporter 1 Company Name: Silvarole Trucking
U.S. EPA ID Number

7. Transporter 2 Company Name
U.S. EPA ID Number

8. Designated Facility Name and Site Address
High Acres Landfill
425 Perinton Parkway, Fairport, NY
Facility's Phone: (585) 223-6137
U.S. EPA ID Number

	9. Waste Shipping Name and Description	10. Containers No.	10. Containers Type	11. Total Quantity	12. Unit Wt./Vol.	
	1. Waste, RCRA Non-Hazardous, Solid, N.O.S. (Pesticide impacted soil)	1	DT	21	T	
	2.					
	3.					
	4.					

13. Special Handling Instructions and Additional Information
Profile # 116321NY

14. **GENERATOR'S/OFFEROR'S CERTIFICATION:** I hereby declare that the contents of this consignment are fully and accurately described above by the proper shipping name, and are classified, packaged, marked and labeled/placarded, and are in all respects in proper condition for transport according to applicable international and national governmental regulations.

Generator's/Offeror's Printed/Typed Name: LaBella Associates (On behalf of Generator)
Signature: [illegible] (LABella)
Month 5 Day 13 Year 201

INT'L

15. International Shipments ☐ Import to U.S. ☐ Export from U.S. Port of entry/exit:
Transporter Signature (for exports only): Date leaving U.S.:

TRANSPORTER

16. Transporter Acknowledgment of Receipt of Materials
Transporter 1 Printed/Typed Name: Stephen Denny
Signature: [illegible]
Month 5 Day 13 Year 201
Transporter 2 Printed/Typed Name
Signature
Month Day Year

DESIGNATED FACILITY

17. Discrepancy
17a. Discrepancy Indication Space ☐ Quantity ☐ Type ☐ Residue ☐ Partial Rejection ☐ Full Rejection
Manifest Reference Number:

17b. Alternate Facility (or Generator)
U.S. EPA ID Number
Facility's Phone:

17c. Signature of Alternate Facility (or Generator)
Month Day Year

18. Designated Facility Owner or Operator: Certification of receipt of materials covered by the manifest except as noted in Item 17a
Printed/Typed Name: Jaine Mutchay
Signature: J Mutchay
Month 5 Day 13 Year 10

169-BLC-O 5 11977 (Rev. 9/09)

TRANSPORTER #1

WASTE MANAGEMENT

High Acres LF
425 Perinton Pkwy
Fairport, NY, 14450
Ph: (585) 223-6132

Original
Ticket# 1081721

Customer Name LABELLAPC-116321NY LABELLA AS
Ticket Date 05/13/2016
Payment Type Credit Account
Manual Ticket#
Hauling Ticket#
Route
State Waste Code
Manifest 31
Destination
PO
Profile 116321NY (PESTICIDE IMPACTED SOIL)
Generator 190-HDFAMILYPERINTON H-D FAMILY LLC

Carrier SIL SILVAROLE TRUCKING, INC.
Vehicle# d106
Volume
Container
Driver
Check#
Billing # 0006873
Gen EPA ID
Grid CELL 11

	Time	Scale	Operator	Inbound		
In	05/13/2016 10:21:12	A_Scale_1	JFRUTCHE		Gross	72320 lb
Out	05/13/2016 10:21:12		JFRUTCHE		Tare	26860 lb
					Net	45460 lb
					Tons	22.73

Comments

	Product	LD%	Qty	UOM	Rate	Fee	Amount	Origin
1	Cont Soil RCG-Tons	100	22.73	Tons				MON
2	RCR-P-Regulatory C	~~100~~		%				MON
3	EVF-P-Standard En	~~100~~ 6.06		% 0.75				MON
4	LFS4-LANDFILL FIXE	100		%				MON

Total Fees
Total Ticket

Driver's Signature_____

404WM

31 104

NON-HAZARDOUS WASTE MANIFEST	1. Generator ID Number	2. Page 1 of 1	3. Emergency Response Phone	4. Waste Tracking Number

5. Generator's Name and Mailing Address
H-D Family LLC
39 Jefferson Avenue, Perinton, NY
Generator's Phone: (585) 428-6649

Generator's Site Address (if different than mailing address)

6. Transporter 1 Company Name: Silvanie Trucking
U.S. EPA ID Number

7. Transporter 2 Company Name
U.S. EPA ID Number

8. Designated Facility Name and Site Address
High Acres Landfill
425 Perinton Parkway, Fairport, NY
Facility's Phone: (585) 223-6132
U.S. EPA ID Number

	9. Waste Shipping Name and Description	10. Containers No.	10. Containers Type	11. Total Quantity	12. Unit Wt./Vol.	
	1. Waste, RCRA Non-Hazardous, Solid, N.O.S. (Pesticide impacted soil)	1	DT	21	T	
	2.					
	3.					
	4.					

13. Special Handling Instructions and Additional Information
Profile # 116321NY

14. GENERATOR'S/OFFEROR'S CERTIFICATION: I hereby declare that the contents of this consignment are fully and accurately described above by the proper shipping name, and are classified, packaged, marked and labeled/placarded, and are in all respects in proper condition for transport according to applicable international and national governmental regulations.

Generator's/Offeror's Printed/Typed Name: LaBella Associates (On behalf of Generator)
Signature: R. Byrzyna (LaBella)
Month 5 Day 13 Year 201

INT'L

15. International Shipments ☐ Import to U.S. ☐ Export from U.S. Port of entry/exit:
Transporter Signature (for exports only): Date leaving U.S.:

TRANSPORTER

16. Transporter Acknowledgment of Receipt of Materials
Transporter 1 Printed/Typed Name: EDWARD T BARCLAY
Signature:
Month 5 Day 13 Year 201
Transporter 2 Printed/Typed Name
Signature
Month Day Year

DESIGNATED FACILITY

17. Discrepancy
17a. Discrepancy Indication Space ☐ Quantity ☐ Type ☐ Residue ☐ Partial Rejection ☐ Full Rejection
Manifest Reference Number:
17b. Alternate Facility (or Generator)
U.S. EPA ID Number
Facility's Phone:
17c. Signature of Alternate Facility (or Generator)
Month Day Year

18. Designated Facility Owner or Operator: Certification of receipt of materials covered by the manifest except as noted in Item 17a
Printed/Typed Name: Jaime Mrutchay
Signature: J. Mrutchay
Month 5 Day 13 Year 10

GENERATOR

169-BLC-O 5 11977 (Rev. 9/09) TRANSPORTER #1

WASTE MANAGEMENT

High Acres LF
425 Perinton Pkwy
Fairport, NY, 14450
Ph: (585) 223-6132

Original
Ticket# 1081724

Customer Name LABELLAPC-116321NY LABELLA AS
Ticket Date 05/13/2016
Payment Type Credit Account
Manual Ticket#
Hauling Ticket#
Route
State Waste Code
Manifest 32
Destination
PO
Profile 116321NY (PESTICIDE IMPACTED SOIL)
Generator 190-HDFAMILYPERINTON H-D FAMILY LLC

Carrier SIL SILVAROLE TRUCKING, INC.
Vehicle# D104
Volume
Container
Driver
Check#
Billing # 0006873
Gen EPA ID
Grid CELL 11

	Time	Scale	Operator	Inbound		
In	05/13/2016 10:32:43	A_Scale_1	JFRUTCHE		Gross	76760 lb
Out	05/13/2016 10:32:43		JFRUTCHE		Tare	27140 lb
					Net	49620 lb
					Tons	24.81

Comments

	Product	LD%	Qty	UOM	Rate	Fee	Amount	Origin
1	Cont Soil RCG-Tons	100	24.81	Tons				MON
2	RCR-P-Regulatory C/	100		%				MON
3	EVF-P-Standard Env	100		%				MON
4	LFS4-LANDFILL FIXE	100		%				MON

Total Fees

Total Ticket

Driver's Signature_____

404WM

#104 32 D104

NON-HAZARDOUS WASTE MANIFEST	1. Generator ID Number	2. Page 1 of 1	3. Emergency Response Phone	4. Waste Tracking Number

GENERATOR

5. Generator's Name and Mailing Address
H-D Family LLC
39 Jefferson Avenue, Perinton, NY
Generator's Phone: (585) 428-6649

Generator's Site Address (if different than mailing address)

6. Transporter 1 Company Name: Silvarole Trucking — U.S. EPA ID Number

7. Transporter 2 Company Name — U.S. EPA ID Number

8. Designated Facility Name and Site Address
High Acres Landfill
425 Perinton Parkway, Fairport, NY
Facility's Phone: (585) 223-6132
U.S. EPA ID Number

	9. Waste Shipping Name and Description	10. Containers No.	10. Containers Type	11. Total Quantity	12. Unit Wt./Vol.	
	1. Waste, RCRA Non-Hazardous, Solid, N.O.S. (Pesticide impacted soil)	1	DT	31	T	
	2.					
	3.					
	4.					

13. Special Handling Instructions and Additional Information
Profile # 116321NY
24.81 TONS

14. GENERATOR'S/OFFEROR'S CERTIFICATION: I hereby declare that the contents of this consignment are fully and accurately described above by the proper shipping name, and are classified, packaged, marked and labeled/placarded, and are in all respects in proper condition for transport according to applicable international and national governmental regulations.

Generator's/Offeror's Printed/Typed Name: LaBella Associates (On behalf of Generator) — Signature: (LaBella) — Month 5 Day 13 Year 2013

INT'L

15. International Shipments ☐ Import to U.S. ☐ Export from U.S. Port of entry/exit:
Transporter Signature (for exports only): Date leaving U.S.:

TRANSPORTER

16. Transporter Acknowledgment of Receipt of Materials
Transporter 1 Printed/Typed Name: ANDREW VARGIOTI — Signature — Month 5 Day 13 Year 2013
Transporter 2 Printed/Typed Name — Signature — Month Day Year

DESIGNATED FACILITY

17. Discrepancy
17a. Discrepancy Indication Space ☐ Quantity ☐ Type ☐ Residue ☐ Partial Rejection ☐ Full Rejection
Manifest Reference Number:
17b. Alternate Facility (or Generator) — U.S. EPA ID Number
Facility's Phone:
17c. Signature of Alternate Facility (or Generator) — Month Day Year

18. Designated Facility Owner or Operator: Certification of receipt of materials covered by the manifest except as noted in Item 17a
Printed/Typed Name: Joseph Mutchal — Signature: J Mutchal — Month 5 Day 13 Year 10

WASTE MANAGEMENT

High Acres LF
425 Perinton Pkwy
Fairport, NY, 14450
Ph: (585) 223-6132

Original
Ticket# 1081728

Customer Name LABELLAPC-116321NY LABELLA AS
Ticket Date 05/13/2016
Payment Type Credit Account
Manual Ticket#
Hauling Ticket#
Route
State Waste Code
Manifest 33
Destination
PO
Profile 116321NY (PESTICIDE IMPACTED SOIL)
Generator 190-HDFAMILYPERINTON H-D FAMILY LLC

Carrier SIL SILVAROLE TRUCKING, INC.
Vehicle# D105
Volume
Container
Driver
Check#
Billing # 0006873
Gen EPA ID
Grid CELL 11

	Time	Scale	Operator	Inbound		
In	05/13/2016 10:47:34	A_Scale_J	JFRUTCHE		Gross	75380 lb
Out	05/13/2016 10:47:34		JFRUTCHE		Tare	27100 lb
					Net	48280 lb
					Tons	24.14

Comments

	Product	LD%	Qty	UOM	Rate	Fee	Amount	Origin
1	Cont Soil RCG-Tons	100	24.14	Tons				MON
2	RCR-P-Regulatory C	100		%				MON
3	EVF-P-Standard Env	100		%				MON
4	LFS4-LANDFILL FIXE	100		%				MON

Total Fees
Total Ticket

Driver's Signature_____

404WM

33 105

NON-HAZARDOUS WASTE MANIFEST	1. Generator ID Number	2. Page 1 of 1	3. Emergency Response Phone	4. Waste Tracking Number

GENERATOR

5. Generator's Name and Mailing Address
H-D Family LLC
39 Jefferson Avenue, Perinton, NY
Generator's Phone: (585) 428-6649

Generator's Site Address (if different than mailing address)

6. Transporter 1 Company Name
Silvaole Trucking
U.S. EPA ID Number

7. Transporter 2 Company Name
U.S. EPA ID Number

8. Designated Facility Name and Site Address
High Acres Landfill
425 Perinton Parkway, Fairport, NY
Facility's Phone: (585) 223-6132
U.S. EPA ID Number

	9. Waste Shipping Name and Description	10. Containers No.	10. Containers Type	11. Total Quantity	12. Unit Wt./Vol.	
1.	Waste, RCRA Non-Hazardous, Solid, N.O.S. (Pesticide impacted soil)	1	DT	21	T	
2.						
3.						
4.						

13. Special Handling Instructions and Additional Information
Profile # 116321NY

14. GENERATOR'S/OFFEROR'S CERTIFICATION: I hereby declare that the contents of this consignment are fully and accurately described above by the proper shipping name, and are classified, packaged, marked and labeled/placarded, and are in all respects in proper condition for transport according to applicable international and national governmental regulations.

Generator's/Offeror's Printed/Typed Name: LaBella Associates (On behalf of Generator)
Signature: (LABella)
Month 5 Day 13 Year 201

INT'L

15. International Shipments ☐ Import to U.S. ☐ Export from U.S. Port of entry/exit:
Transporter Signature (for exports only): Date leaving U.S.:

TRANSPORTER

16. Transporter Acknowledgment of Receipt of Materials
Transporter 1 Printed/Typed Name: Stephen Denny
Signature: Stephen Denny
Month 5 Day 13 Year 201
Transporter 2 Printed/Typed Name
Signature
Month Day Year

DESIGNATED FACILITY

17. Discrepancy
17a. Discrepancy Indication Space ☐ Quantity ☐ Type ☐ Residue ☐ Partial Rejection ☐ Full Rejection
Manifest Reference Number:

17b. Alternate Facility (or Generator)
U.S. EPA ID Number
Facility's Phone:

17c. Signature of Alternate Facility (or Generator)
Month Day Year

18. Designated Facility Owner or Operator: Certification of receipt of materials covered by the manifest except as noted in Item 17a
Printed/Typed Name: J. Metcha
Signature: J. Metcha
Month 5 Day 13 Year 11

169-BLC-O 5 11977 (Rev. 9/09)

TRANSPORTER #1

WASTE MANAGEMENT

High Acres LF
425 Perinton Pkwy
Fairport, NY, 14450
Ph: (585) 223-6132

Original
Ticket# 1081738

Customer Name LABELLAPC-116321NY LABELLA AS
Ticket Date 05/13/2016
Payment Type Credit Account
Manual Ticket#
Hauling Ticket#
Route
State Waste Code
Manifest 34
Destination
PO
Profile 116321NY (PESTICIDE IMPACTED SOIL)
Generator 190-HDFAMILYPERINTON H-D FAMILY LLC

Carrier SIL SILVAROLE TRUCKING, INC.
Vehicle# d106
Volume
Container
Driver
Check#
Billing # 0006873
Gen EPA ID
Grid CELL 11

	Time	Scale	Operator	Inbound		
In	05/13/2016 11:14:13	A_Scale_1	JFRUTCHE		Gross	71740 lb
Out	05/13/2016 11:14:13		JFRUTCHE		Tare	26860 lb
					Net	44880 lb
					Tons	22.44

Comments

	Product	LD%	Qty	UOM	Rate	Fee	Amount	Origin
1	Cont Soil RCG-Tons	100	22.44	Tons				MON
2	RCR-P-Regulatory C	100		%				MON
3	EVF-P-Standard Env	100	26.06	% Tons				MON
4	LFS4-LANDFILL FIXE	100		%				MON

Total Fees
Total Ticket

Driver's Signature _____

404WM

34 - 126 D100

NON-HAZARDOUS WASTE MANIFEST	1. Generator ID Number	2. Page 1 of 1	3. Emergency Response Phone	4. Waste Tracking Number

GENERATOR

5. Generator's Name and Mailing Address
H-D Family LLC
39 Jefferson Avenue, Perinton, NY
Generator's Phone: (585) 478-6649

Generator's Site Address (if different than mailing address)

6. Transporter 1 Company Name: Silvarole Trucking — U.S. EPA ID Number

7. Transporter 2 Company Name — U.S. EPA ID Number

8. Designated Facility Name and Site Address
High Acres Landfill
425 Perinton Parkway, Fairport, NY
Facility's Phone: (585) 223-6122

U.S. EPA ID Number

	9. Waste Shipping Name and Description	10. Containers No.	10. Containers Type	11. Total Quantity	12. Unit Wt./Vol.	
	1. Waste, RCRA Non-Hazardous, Solid, N.O.S. (Pesticide impacted soil)	1	DT	21	T	
	2.					
	3.					
	4.					

13. Special Handling Instructions and Additional Information
Profile # 116321NY 26.06 Tons

14. GENERATOR'S/OFFEROR'S CERTIFICATION: I hereby declare that the contents of this consignment are fully and accurately described above by the proper shipping name, and are classified, packaged, marked and labeled/placarded, and are in all respects in proper condition for transport according to applicable international and national governmental regulations.

Generator's/Offeror's Printed/Typed Name: LaBella Associates (On behalf of Generator) — Signature: Kelly Reger (LaBella) — Month 5 Day 13 Year 201

INT'L

15. International Shipments ☐ Import to U.S. ☐ Export from U.S. Port of entry/exit:
Transporter Signature (for exports only): Date leaving U.S.:

TRANSPORTER

16. Transporter Acknowledgment of Receipt of Materials

Transporter 1 Printed/Typed Name: EDWARD J BARCLAY — Signature: [signature] — Month 5 Day 15 Year 201

Transporter 2 Printed/Typed Name — Signature — Month Day Year

DESIGNATED FACILITY

17. Discrepancy

17a. Discrepancy Indication Space ☐ Quantity ☐ Type ☐ Residue ☐ Partial Rejection ☐ Full Rejection

Manifest Reference Number:

17b. Alternate Facility (or Generator) — U.S. EPA ID Number

Facility's Phone:

17c. Signature of Alternate Facility (or Generator) — Month Day Year

18. Designated Facility Owner or Operator: Certification of receipt of materials covered by the manifest except as noted in Item 17a

Printed/Typed Name: John Fruitchey — Signature: J. Fruitchey — Month 5 Day 16 Year

169-BLC-O 5 11977 (Rev. 9/09) TRANSPORTER #1

WASTE MANAGEMENT

High Acres LF
425 Perinton Pkwy
Fairport, NY, 14450
Ph: (585) 223-6132

Original
Ticket# 1081742

Customer Name LABELLAPC-116321NY LABELLA AS
Ticket Date 05/13/2016
Payment Type Credit Account
Manual Ticket#
Hauling Ticket#
Route
State Waste Code
Manifest 35
Destination
PO
Profile 116321NY (PESTICIDE IMPACTED SOIL)
Generator 190-HDFAMILYPERINTON H-D FAMILY LLC

Carrier SIL SILVAROLE TRUCKING, INC.
Vehicle# D104
Volume
Container
Driver
Check#
Billing # 0006873
Gen EPA ID
Grid CELL 11

	Time	Scale	Operator	Inbound		
In	05/13/2016 11:28:12	A_Scale_1	JFRUTCHE		Gross	79040 lb
Out	05/13/2016 11:28:12		JFRUTCHE		Tare	27140 lb
					Net	51900 lb
					Tons	25.95

Comments

	Product	LD%	Qty	UOM	Rate	Fee	Amount	Origin
1	Cont Soil RCG-Tons	100	25.95	Tons				MON
2	RCR-P-Regulatory C	100		%				MON
3	EVF-P-Standard Env	100		%				MON
4	LFS4-LANDFILL FIXE	100		%				MON

Total Fees
Total Ticket

Driver's Signature_____

404WM

35

D104

NON-HAZARDOUS WASTE MANIFEST	1. Generator ID Number	2. Page 1 of 1	3. Emergency Response Phone	4. Waste Tracking Number

5. Generator's Name and Mailing Address
H-D Family LLC
39 Jefferson Avenue, Perinton, NY
Generator's Phone: (585) 428-6649

Generator's Site Address (if different than mailing address)

6. Transporter 1 Company Name: Silvarole Trucking — U.S. EPA ID Number

7. Transporter 2 Company Name — U.S. EPA ID Number

8. Designated Facility Name and Site Address
High Acres Landfill
425 Perinton Parkway, Fairport, NY
Facility's Phone: (585) 223-6137

U.S. EPA ID Number

	9. Waste Shipping Name and Description	10. Containers No.	10. Containers Type	11. Total Quantity	12. Unit Wt./Vol.	
	1. Waste, RCRA Non-Hazardous, Solid, N.O.S. (Pesticide impacted soil)	1	DT	21	T	
	2.					
	3.					
	4.					

13. Special Handling Instructions and Additional Information
Profile # 116321NY
25.95 TONS

14. GENERATOR'S/OFFEROR'S CERTIFICATION: I hereby declare that the contents of this consignment are fully and accurately described above by the proper shipping name, and are classified, packaged, marked and labeled/placarded, and are in all respects in proper condition for transport according to applicable international and national governmental regulations.

Generator's/Offeror's Printed/Typed Name: LaBella Associates (On behalf of Generator) — Signature: Rob Mayer (LABELLA) — Month 5 Day 13 Year 201

15. International Shipments ☐ Import to U.S. ☐ Export from U.S. Port of entry/exit:
Transporter Signature (for exports only): Date leaving U.S.:

16. Transporter Acknowledgment of Receipt of Materials
Transporter 1 Printed/Typed Name: ANDREW VANDRIOT — Signature: [signature] — Month 5 Day 13 Year 201
Transporter 2 Printed/Typed Name — Signature — Month Day Year

17. Discrepancy
17a. Discrepancy Indication Space ☐ Quantity ☐ Type ☐ Residue ☐ Partial Rejection ☐ Full Rejection
Manifest Reference Number:
17b. Alternate Facility (or Generator) — U.S. EPA ID Number
Facility's Phone:
17c. Signature of Alternate Facility (or Generator) — Month Day Year

18. Designated Facility Owner or Operator: Certification of receipt of materials covered by the manifest except as noted in Item 17a
Printed/Typed Name: Joseph Fruchtnal — Signature: [signature] — Month 5 Day 13 Year 2010

GENERATOR — INT'L — TRANSPORTER — DESIGNATED FACILITY

169-BLC-O 5 11977 (Rev. 9/09) TRANSPORTER #1

WASTE MANAGEMENT

High Acres LF
425 Perinton Pkwy
Fairport, NY, 14450
Ph: (585) 223-6132

Original
Ticket# 1081751

Customer Name LABELLAPC-116321NY LABELLA AS
Ticket Date 05/13/2016
Payment Type Credit Account
Manual Ticket#
Hauling Ticket#
Route
State Waste Code
Manifest **
Destination
PO
Profile 116321NY (PESTICIDE IMPACTED SOIL)
Generator 190-HDFAMILYPERINTON H-D FAMILY LLC

Carrier SIL SILVAROLE TRUCKING, INC.
Vehicle# D105
Volume
Container
Driver
Check#
Billing # 0006873
Gen EPA ID
Grid CELL 11

	Time	Scale	Operator	Inbound		
In	05/13/2016 11:44:34	A_Scale_1	SMARVIN		Gross	73320 lb
Out	05/13/2016 11:44:34		SMARVIN		Tare	27100 lb
					Net	46220 lb
					Tons	23.11

Comments

	Product	LD%	Qty	UOM	Rate	Fee	Amount	Origin
1	Cont Soil RCG-Tons	100	23.11	Tons				MON
2	RCR-P-Regulatory C	100		%				MON
3	EVF-P-Standard Env	100		%				MON
4	LFS4 LANDFILL FIXE	100		%				MON

Total Fees
Total Ticket

Driver's Signature_____

404WM

105

NON-HAZARDOUS WASTE MANIFEST	1. Generator ID Number	2. Page 1 of 1	3. Emergency Response Phone	4. Waste Tracking Number

GENERATOR

5. Generator's Name and Mailing Address
H-D Family LLC
39 Jefferson Avenue, Perinton, NY
Generator's Phone: (585) 428-6649

Generator's Site Address (if different than mailing address)

6. Transporter 1 Company Name
Silvapole Trucking

U.S. EPA ID Number

7. Transporter 2 Company Name

U.S. EPA ID Number

8. Designated Facility Name and Site Address
High Acres Landfill
425 Perinton Parkway, Fairport, NY
Facility's Phone: (585) 223-6132

U.S. EPA ID Number

	9. Waste Shipping Name and Description	10. Containers No.	10. Containers Type	11. Total Quantity	12. Unit Wt./Vol.	
	1. Waste, RCRA Non-Hazardous, Solid, N.O.S. (Pesticide impacted soil)	1	DT	21	T	
	2.					
	3.					
	4.					

13. Special Handling Instructions and Additional Information
Profile # 116321NY

14. **GENERATOR'S/OFFEROR'S CERTIFICATION:** I hereby declare that the contents of this consignment are fully and accurately described above by the proper shipping name, and are classified, packaged, marked and labeled/placarded, and are in all respects in proper condition for transport according to applicable international and national governmental regulations.

Generator's/Offeror's Printed/Typed Name: LaBella Associates (On behalf of Generator)
Signature: LABELLA
Month 5 Day 13 Year 201

INT'L

15. International Shipments ☐ Import to U.S. ☐ Export from U.S. Port of entry/exit:
Transporter Signature (for exports only): Date leaving U.S.:

TRANSPORTER

16. Transporter Acknowledgment of Receipt of Materials
Transporter 1 Printed/Typed Name: STEPHEN DENNY
Signature:
Month 5 Day 13 Year 201
Transporter 2 Printed/Typed Name
Signature
Month Day Year

DESIGNATED FACILITY

17. Discrepancy
17a. Discrepancy Indication Space ☐ Quantity ☐ Type ☐ Residue ☐ Partial Rejection ☐ Full Rejection
Manifest Reference Number:
17b. Alternate Facility (or Generator)
U.S. EPA ID Number
Facility's Phone:
17c. Signature of Alternate Facility (or Generator)
Month Day Year

18. Designated Facility Owner or Operator: Certification of receipt of materials covered by the manifest except as noted in Item 17a
Printed/Typed Name: Randall
Signature: Randall
Month 5 Day 13 Year 110

169-BLC-O 5 11977 (Rev. 9/09)

TRANSPORTER #1

WASTE MANAGEMENT

High Acres LF
425 Perinton Pkwy
Fairport, NY, 14450
Ph: (585) 223-6132

Original
Ticket# 1081765

Customer Name LABELLAPC-116321NY LABELLA AS
Ticket Date 05/13/2016
Payment Type Credit Account
Manual Ticket#
Hauling Ticket#
Route
State Waste Code
Manifest 37
Destination
PO
Profile 116321NY (PESTICIDE IMPACTED SOIL)
Generator 190-HDFAMILYPERINTON H-D FAMILY LLC

Carrier SIL SILVAROLE TRUCKING, INC.
Vehicle# d106
Volume
Container
Driver
Check#
Billing # 0006873
Gen EPA ID
Grid CELL 11

	Time	Scale	Operator	Inbound		
In	05/13/2016 12:30:48	A_Scale_1	JFRUTCHE		Gross	78980 lb
Out	05/13/2016 12:30:48		JFRUTCHE		Tare	26860 lb
					Net	52120 lb
					Tons	26.06

Comments

	Product	LD%	Qty	UOM	Rate	Fee	Amount	Origin
1	Cont Soil RCG-Tons	100	26.06	Tons				MON
2	RCR-P-Regulatory C	100		%				MON
3	EVF-P-Standard Env	100		%				MON
4	LFS4-LANDFILL FIXE	100		%				MON

Total Fees

Total Ticket

Driver's Signature_____

404WM

3P

D106

NON-HAZARDOUS WASTE MANIFEST

1. Generator ID Number

2. Page 1 of 1

3. Emergency Response Phone

4. Waste Tracking Number

GENERATOR

5. Generator's Name and Mailing Address

H-D Family LLC
38 Jefferson Avenue, Perinton, NY

Generator's Phone: (585) 428-6649

Generator's Site Address (if different than mailing address)

6. Transporter 1 Company Name: Silvanole Trucking

U.S. EPA ID Number

7. Transporter 2 Company Name

U.S. EPA ID Number

8. Designated Facility Name and Site Address

High Acres Landfill
425 Perinton Parkway, Fairport, NY

Facility's Phone: (585) 223-6132

U.S. EPA ID Number

	9. Waste Shipping Name and Description	10. Containers No.	10. Containers Type	11. Total Quantity	12. Unit Wt./Vol.	
	1. Waste, RCRA Non-Hazardous, Solid, N.O.S. (Pesticide impacted soil)	1	DT	21	T	
	2.					
	3.					
	4.					

13. Special Handling Instructions and Additional Information

Profile # 116321NY

14. **GENERATOR'S/OFFEROR'S CERTIFICATION:** I hereby declare that the contents of this consignment are fully and accurately described above by the proper shipping name, and are classified, packaged, marked and labeled/placarded, and are in all respects in proper condition for transport according to applicable international and national governmental regulations.

Generator's/Offeror's Printed/Typed Name: LaBella Associates (On behalf of Generator)

Signature: (LaBella)

Month 5 Day 13 Year 201

INT'L

15. International Shipments ☐ Import to U.S. ☐ Export from U.S.

Port of entry/exit:

Transporter Signature (for exports only):

Date leaving U.S.:

TRANSPORTER

16. Transporter Acknowledgment of Receipt of Materials

Transporter 1 Printed/Typed Name: EDUARDO T BARCLAY

Signature

Month 5 Day 13 Year 201

Transporter 2 Printed/Typed Name

Signature

Month Day Year

DESIGNATED FACILITY

17. Discrepancy

17a. Discrepancy Indication Space ☐ Quantity ☐ Type ☐ Residue ☐ Partial Rejection ☐ Full Rejection

Manifest Reference Number:

17b. Alternate Facility (or Generator)

U.S. EPA ID Number

Facility's Phone:

17c. Signature of Alternate Facility (or Generator)

Month Day Year

18. Designated Facility Owner or Operator: Certification of receipt of materials covered by the manifest except as noted in Item 17a

Printed/Typed Name: Jolene Fruetchay

Signature: J. Fruetchay

Month 5 Day 13 Year 16

169-BLC-O 5 11977 (Rev. 9/09)

TRANSPORTER #1

WASTE MANAGEMENT

High Acres LF
425 Perinton Pkwy
Fairport, NY, 14450
Ph: (585) 223-6132

Original
Ticket# 1081766

Customer Name LABELLAPC-116321NY LABELLA AS
Ticket Date 05/13/2016
Payment Type Credit Account
Manual Ticket#
Hauling Ticket#
Route
State Waste Code
Manifest 38
Destination
PO
Profile 116321NY (PESTICIDE IMPACTED SOIL)
Generator 190-HDFAMILYPERINTON H-D FAMILY LLC

Carrier SIL SILVAROLE TRUCKING, INC.
Vehicle# D104
Volume
Container
Driver
Check#
Billing # 0006873
Gen EPA ID
Grid CELL 11

	Time	Scale	Operator	Inbound		
In	05/13/2016 12:32:25	A_Scale_1	JFRUTCHE		Gross	77920 lb
Out	05/13/2016 12:32:25		JFRUTCHE		Tare	27140 lb
					Net	50780 lb
					Tons	25.39

Comments

Product	LD%	Qty	UOM	Rate	Fee	Amount	Origin
Cont Soil RCB-Tons	100	25.39	Tons				MON
RCR-P-Regulatory C	100		%				MON
EVF-P-Standard Env	100		%				MON
LFS4-LANDFILL FIXE	100		%				MON

Total Fees

Total Ticket

Driver's Signature_____

404WM

(38) 104 D104

NON-HAZARDOUS WASTE MANIFEST

1. Generator ID Number	2. Page 1 of	3. Emergency Response Phone	4. Waste Tracking Number
	1		

GENERATOR

5. Generator's Name and Mailing Address

H-O Family LLC
39 Jefferson Avenue, Perinton, NY
Generator's Phone: (585) 478-6669

Generator's Site Address (if different than mailing address)

6. Transporter 1 Company Name: Silvarole Trucking — U.S. EPA ID Number:

7. Transporter 2 Company Name — U.S. EPA ID Number:

8. Designated Facility Name and Site Address — U.S. EPA ID Number:

High Acres Landfill
425 Perinton Parkway, Fairport, NY
Facility's Phone: (585) 223-6333

	9. Waste Shipping Name and Description	10. Containers No.	10. Containers Type	11. Total Quantity	12. Unit Wt./Vol.	
	1. Waste, RCRA Non-Hazardous, Solid, N.O.S. (Pesticide impacted soil)	1	OT	21	T	
	2.					
	3.					
	4.					

13. Special Handling Instructions and Additional Information

Profile # 116321NY

25.39

14. **GENERATOR'S/OFFEROR'S CERTIFICATION:** I hereby declare that the contents of this consignment are fully and accurately described above by the proper shipping name, and are classified, packaged, marked and labeled/placarded, and are in all respects in proper condition for transport according to applicable international and national governmental regulations.

Generator's/Offeror's Printed/Typed Name: LaBella Associates (On behalf of Generator) — Signature: Robert Ryan (LaBella) — Month 5 Day 13 Year 201

INT'L

15. International Shipments ☐ Import to U.S. ☐ Export from U.S. Port of entry/exit:

Transporter Signature (for exports only): Date leaving U.S.:

TRANSPORTER

16. Transporter Acknowledgment of Receipt of Materials

Transporter 1 Printed/Typed Name: ANDREA VALERIOTI — Signature: Andrea Valerioti — Month 5 Day 13 Year 201

Transporter 2 Printed/Typed Name — Signature — Month Day Year

DESIGNATED FACILITY

17. Discrepancy

17a. Discrepancy Indication Space ☐ Quantity ☐ Type ☐ Residue ☐ Partial Rejection ☐ Full Rejection

Manifest Reference Number:

17b. Alternate Facility (or Generator) — U.S. EPA ID Number:

Facility's Phone:

17c. Signature of Alternate Facility (or Generator) — Month Day Year

18. Designated Facility Owner or Operator: Certification of receipt of materials covered by the manifest except as noted in Item 17a

Printed/Typed Name: Jonathan Truttchay — Signature: J. Truttchay — Month 5 Day 13 Year 2010

LABELLA Associates, D.P.C. | Engineering Architecture Environmental Planning

APPENDIX 3

Laboratory Reports

ANALYTICAL REPORT

Lab Number:	L1614692
Client:	LaBella Associates, P.C. 300 State Street Suite 201 Rochester, NY 14614
ATTN:	Jennifer Gillen
Phone:	(585) 454-6110
Project Name:	39 JEFFERSON AVE. RAWP1
Project Number:	2160694
Report Date:	05/17/16

The original project report/data package is held by Alpha Analytical. This report/data package is paginated and should be reproduced only in its entirety. Alpha Analytical holds no responsibility for results and/or data that are not consistent with the original.

Certifications & Approvals: NY (11627), CT (PH-0141), NH (2206), NJ NELAP (MA015), RI (LAO00299), ME (MA00030), PA (68-02089), VA (460194), LA NELAP (03090), FL (E87814), TX (T104704419), WA (C954), USFWS (Permit #LE2069641), USDA (Permit #P330-11-00109), US Army Corps of Engineers.

Eight Walkup Drive, Westborough, MA 01581-1019
508-898-9220 (Fax) 508-898-9193 800-624-9220 - www.alphalab.com

Project Name: 39 JEFFERSON AVE. RAWP1
Project Number: 2160694

Lab Number: L1614692
Report Date: 05/17/16

Alpha Sample ID	Client ID	Matrix	Sample Location	Collection Date/Time	Receive Date
L1614692-01	SW-1	SOIL	39 JEFFERSON AVE.	05/11/16 13:45	05/13/16
L1614692-02	SW-2	SOIL	39 JEFFERSON AVE.	05/11/16 14:25	05/13/16
L1614692-03	SW-3	SOIL	39 JEFFERSON AVE.	05/11/16 14:45	05/13/16
L1614692-04	SW-4	SOIL	39 JEFFERSON AVE.	05/11/16 15:05	05/13/16
L1614692-05	SW-5	SOIL	39 JEFFERSON AVE.	05/11/16 15:10	05/13/16
L1614692-06	SW-6	SOIL	39 JEFFERSON AVE.	05/11/16 15:20	05/13/16
L1614692-07	SW-7	SOIL	39 JEFFERSON AVE.	05/11/16 16:15	05/13/16
L1614692-08	SW-8	SOIL	39 JEFFERSON AVE.	05/11/16 16:20	05/13/16
L1614692-09	SW-9	SOIL	39 JEFFERSON AVE.	05/11/16 16:28	05/13/16
L1614692-10	SW-10	SOIL	39 JEFFERSON AVE.	05/11/16 16:30	05/13/16
L1614692-11	B-1	SOIL	39 JEFFERSON AVE.	05/11/16 14:03	05/13/16
L1614692-12	B-2	SOIL	39 JEFFERSON AVE.	05/11/16 14:50	05/13/16
L1614692-13	B-3	SOIL	39 JEFFERSON AVE.	05/11/16 15:15	05/13/16
L1614692-14	B-4	SOIL	39 JEFFERSON AVE.	05/11/16 15:40	05/13/16
L1614692-15	B-5	SOIL	39 JEFFERSON AVE.	05/12/16 16:05	05/13/16
L1614692-16	B-6	SOIL	39 JEFFERSON AVE.	05/12/16 16:10	05/13/16
L1614692-17	SW-11	SOIL	39 JEFFERSON AVE.	05/12/16 15:40	05/13/16
L1614692-18	SW-12	SOIL	39 JEFFERSON AVE.	05/12/16 15:50	05/13/16
L1614692-19	SW-13	SOIL	39 JEFFERSON AVE.	05/12/16 16:05	05/13/16
L1614692-20	SW-14	SOIL	39 JEFFERSON AVE.	05/12/16 16:20	05/13/16
L1614692-21	SW-15	SOIL	39 JEFFERSON AVE.	05/13/16 11:05	05/13/16
L1614692-22	SW-16	SOIL	39 JEFFERSON AVE.	05/13/16 11:03	05/13/16
L1614692-23	B-7	SOIL	39 JEFFERSON AVE.	05/13/16 11:15	05/13/16
L1614692-24	B-8	SOIL	39 JEFFERSON AVE.	05/13/16 11:10	05/13/16

Project Name: 39 JEFFERSON AVE. RAWP1 **Lab Number:** L1614692
Project Number: 2160694 **Report Date:** 05/17/16

Case Narrative

The samples were received in accordance with the Chain of Custody and no significant deviations were encountered during the preparation or analysis unless otherwise noted. Sample Receipt, Container Information, and the Chain of Custody are located at the back of the report.

Results contained within this report relate only to the samples submitted under this Alpha Lab Number and meet NELAP requirements for all NELAP accredited parameters unless otherwise noted in the following narrative. The data presented in this report is organized by parameter (i.e. VOC, SVOC, etc.). Sample specific Quality Control data (i.e. Surrogate Spike Recovery) is reported at the end of the target analyte list for each individual sample, followed by the Laboratory Batch Quality Control at the end of each parameter. Tentatively Identified Compounds (TICs), if requested, are reported for compounds identified to be present and are not part of the method/program Target Compound List, even if only a subset of the TCL are being reported. If a sample was re-analyzed or re-extracted due to a required quality control corrective action and if both sets of data are reported, the Laboratory ID of the re-analysis or re-extraction is designated with an "R" or "RE", respectively. When multiple Batch Quality Control elements are reported (e.g. more than one LCS), the associated samples for each element are noted in the grey shaded header line of each data table. Any Laboratory Batch, Sample Specific % recovery or RPD value that is outside the listed Acceptance Criteria is bolded in the report. All specific QC information is also incorporated in the Data Usability format of our Data Merger tool where it can be reviewed along with any associated usability implications. Soil/sediments, solids and tissues are reported on a dry weight basis unless otherwise noted. Definitions of all data qualifiers and acronyms used in this report are provided in the Glossary located at the back of the report.

In reference to questions H (CAM) or 4 (RCP) when "NO" is checked, the performance criteria for CAM and RCP methods allow for some quality control failures to occur and still be within method compliance. In these instances the specific failure is not narrated but noted in the associated QC table. The information is also incorporated in the Data Usability format of our Data Merger tool where it can be reviewed along with any associated usability implications.

Please see the associated ADEx data file for a comparison of laboratory reporting limits that were achieved with the regulatory Numerical Standards requested on the Chain of Custody.

HOLD POLICY
For samples submitted on hold, Alpha's policy is to hold samples (with the exception of Air canisters) free of charge for 21 calendar days from the date the project is completed. After 21 calendar days, we will dispose of all samples submitted including those put on hold unless you have contacted your Client Service Representative and made arrangements for Alpha to continue to hold the samples. Air canisters will be disposed after 3 business days from the date the project is completed.

Please contact Client Services at 800-624-9220 with any questions.

Project Name:	39 JEFFERSON AVE. RAWP1	**Lab Number:**	L1614692
Project Number:	2160694	**Report Date:**	05/17/16

Case Narrative (continued)

Report Submission

All non-detect (ND) or estimated concentrations (J-qualified) have been quantitated to the limit noted in the MDL column.

Metals

The WG893973-4 MS recovery, performed on L1614692-01, is outside the acceptance criteria for mercury (137%). A post digestion spike was performed and was within acceptance criteria.

The WG893967-3 Laboratory Duplicate RPD, performed on L1614692-01, is outside the acceptance criteria for arsenic (50%). The elevated RPD has been attributed to the non-homogeneous nature of the native sample.

I, the undersigned, attest under the pains and penalties of perjury that, to the best of my knowledge and belief and based upon my personal inquiry of those responsible for providing the information contained in this analytical report, such information is accurate and complete. This certificate of analysis is not complete unless this page accompanies any and all pages of this report.

Authorized Signature: Melissa Cripps

Title: Technical Director/Representative

Date: 05/17/16

ORGANICS

PESTICIDES

Project Name: 39 JEFFERSON AVE. RAWP1 **Lab Number:** L1614692

Project Number: 2160694 **Report Date:** 05/17/16

SAMPLE RESULTS

Lab ID:	L1614692-01	Date Collected:	05/11/16 13:45
Client ID:	SW-1	Date Received:	05/13/16
Sample Location:	39 JEFFERSON AVE.	Field Prep:	Not Specified
Matrix:	Soil	Extraction Method:	EPA 3546
Analytical Method:	1,8081B	Extraction Date:	05/14/16 04:34
Analytical Date:	05/15/16 21:50	Cleanup Method:	EPA 3620B
Analyst:	AM	Cleanup Date:	05/14/16
Percent Solids:	88%		

Parameter	Result	Qualifier	Units	RL	MDL	Dilution Factor	Column
Organochlorine Pesticides by GC - Westborough Lab							
Delta-BHC	ND		ug/kg	1.79	0.350	1	A
Lindane	ND		ug/kg	0.746	0.333	1	A
Alpha-BHC	ND		ug/kg	0.746	0.212	1	A
Beta-BHC	ND		ug/kg	1.79	0.679	1	A
Heptachlor	ND		ug/kg	0.895	0.401	1	A
Aldrin	ND		ug/kg	1.79	0.630	1	A
Heptachlor epoxide	ND		ug/kg	3.36	1.01	1	A
Endrin	ND		ug/kg	0.746	0.306	1	A
Endrin aldehyde	ND		ug/kg	2.24	0.783	1	A
Endrin ketone	ND		ug/kg	1.79	0.461	1	A
Dieldrin	0.846	J	ug/kg	1.12	0.559	1	B
4,4'-DDE	ND		ug/kg	1.79	0.414	1	A
4,4'-DDD	ND		ug/kg	1.79	0.638	1	A
4,4'-DDT	2.60	J	ug/kg	3.36	1.44	1	A
Endosulfan I	ND		ug/kg	1.79	0.423	1	A
Endosulfan II	ND		ug/kg	1.79	0.598	1	A
Endosulfan sulfate	ND		ug/kg	0.746	0.355	1	A
Methoxychlor	ND		ug/kg	3.36	1.04	1	A
Toxaphene	ND		ug/kg	33.6	9.40	1	A
cis-Chlordane	ND		ug/kg	2.24	0.623	1	A
trans-Chlordane	ND		ug/kg	2.24	0.591	1	A
Chlordane	ND		ug/kg	14.5	5.93	1	A

Surrogate	% Recovery	Qualifier	Acceptance Criteria	Column
2,4,5,6-Tetrachloro-m-xylene	62		30-150	B
Decachlorobiphenyl	88		30-150	B
2,4,5,6-Tetrachloro-m-xylene	63		30-150	A
Decachlorobiphenyl	88		30-150	A

Project Name: 39 JEFFERSON AVE. RAWP1 **Lab Number:** L1614692

Project Number: 2160694 **Report Date:** 05/17/16

SAMPLE RESULTS

Lab ID:	L1614692-02	Date Collected:	05/11/16 14:25
Client ID:	SW-2	Date Received:	05/13/16
Sample Location:	39 JEFFERSON AVE.	Field Prep:	Not Specified
Matrix:	Soil	Extraction Method:	EPA 3546
Analytical Method:	1,8081B	Extraction Date:	05/14/16 04:34
Analytical Date:	05/15/16 22:04	Cleanup Method:	EPA 3620B
Analyst:	AM	Cleanup Date:	05/14/16
Percent Solids:	81%		

Parameter	Result	Qualifier	Units	RL	MDL	Dilution Factor	Column
Organochlorine Pesticides by GC - Westborough Lab							
Delta-BHC	ND		ug/kg	1.90	0.373	1	A
Lindane	ND		ug/kg	0.794	0.355	1	A
Alpha-BHC	ND		ug/kg	0.794	0.225	1	A
Beta-BHC	ND		ug/kg	1.90	0.722	1	A
Heptachlor	ND		ug/kg	0.953	0.427	1	A
Aldrin	ND		ug/kg	1.90	0.671	1	A
Heptachlor epoxide	ND	PI	ug/kg	3.57	1.07	1	B
Endrin	ND		ug/kg	0.794	0.326	1	A
Endrin aldehyde	ND		ug/kg	2.38	0.834	1	A
Endrin ketone	ND		ug/kg	1.90	0.491	1	A
Dieldrin	2.35		ug/kg	1.19	0.595	1	A
4,4'-DDE	3.17		ug/kg	1.90	0.441	1	A
4,4'-DDD	ND		ug/kg	1.90	0.680	1	B
4,4'-DDT	3.87	P	ug/kg	3.57	1.53	1	A
Endosulfan I	ND		ug/kg	1.90	0.450	1	A
Endosulfan II	ND		ug/kg	1.90	0.637	1	A
Endosulfan sulfate	ND		ug/kg	0.794	0.378	1	A
Methoxychlor	ND		ug/kg	3.57	1.11	1	A
Toxaphene	ND		ug/kg	35.7	10.0	1	A
cis-Chlordane	ND		ug/kg	2.38	0.664	1	A
trans-Chlordane	ND		ug/kg	2.38	0.629	1	A
Chlordane	ND		ug/kg	15.5	6.31	1	A

Surrogate	% Recovery	Qualifier	Acceptance Criteria	Column
2,4,5,6-Tetrachloro-m-xylene	64		30-150	B
Decachlorobiphenyl	102		30-150	B
2,4,5,6-Tetrachloro-m-xylene	69		30-150	A
Decachlorobiphenyl	113		30-150	A

Project Name: 39 JEFFERSON AVE. RAWP1 **Lab Number:** L1614692

Project Number: 2160694 **Report Date:** 05/17/16

SAMPLE RESULTS

Lab ID:	L1614692-03	Date Collected:	05/11/16 14:45
Client ID:	SW-3	Date Received:	05/13/16
Sample Location:	39 JEFFERSON AVE.	Field Prep:	Not Specified
Matrix:	Soil	Extraction Method:	EPA 3546
Analytical Method:	1,8081B	Extraction Date:	05/14/16 04:34
Analytical Date:	05/15/16 22:17	Cleanup Method:	EPA 3620B
Analyst:	AM	Cleanup Date:	05/14/16
Percent Solids:	80%		

Parameter	Result	Qualifier	Units	RL	MDL	Dilution Factor	Column
Organochlorine Pesticides by GC - Westborough Lab							
Delta-BHC	ND		ug/kg	1.96	0.384	1	A
Lindane	ND		ug/kg	0.817	0.365	1	A
Alpha-BHC	ND		ug/kg	0.817	0.232	1	A
Beta-BHC	ND		ug/kg	1.96	0.743	1	A
Heptachlor	ND		ug/kg	0.980	0.439	1	A
Aldrin	ND		ug/kg	1.96	0.690	1	A
Heptachlor epoxide	2.85	J	ug/kg	3.67	1.10	1	A
Endrin	ND		ug/kg	0.817	0.335	1	A
Endrin aldehyde	ND		ug/kg	2.45	0.857	1	A
Endrin ketone	ND		ug/kg	1.96	0.505	1	A
Dieldrin	5.25		ug/kg	1.22	0.612	1	A
4,4'-DDE	2.67		ug/kg	1.96	0.453	1	A
4,4'-DDD	ND		ug/kg	1.96	0.699	1	A
4,4'-DDT	2.47	J	ug/kg	3.67	1.58	1	A
Endosulfan I	ND		ug/kg	1.96	0.463	1	A
Endosulfan II	ND		ug/kg	1.96	0.655	1	A
Endosulfan sulfate	ND		ug/kg	0.817	0.389	1	A
Methoxychlor	ND		ug/kg	3.67	1.14	1	A
Toxaphene	ND		ug/kg	36.7	10.3	1	A
cis-Chlordane	1.50	J	ug/kg	2.45	0.683	1	A
trans-Chlordane	ND	PI	ug/kg	2.45	0.647	1	A
Chlordane	ND		ug/kg	15.9	6.49	1	A

Surrogate	% Recovery	Qualifier	Acceptance Criteria	Column
2,4,5,6-Tetrachloro-m-xylene	70		30-150	B
Decachlorobiphenyl	111		30-150	B
2,4,5,6-Tetrachloro-m-xylene	71		30-150	A
Decachlorobiphenyl	97		30-150	A

Project Name: 39 JEFFERSON AVE. RAWP1 **Lab Number:** L1614692

Project Number: 2160694 **Report Date:** 05/17/16

SAMPLE RESULTS

Lab ID:	L1614692-04	Date Collected:	05/11/16 15:05
Client ID:	SW-4	Date Received:	05/13/16
Sample Location:	39 JEFFERSON AVE.	Field Prep:	Not Specified
Matrix:	Soil	Extraction Method:	EPA 3546
Analytical Method:	1,8081B	Extraction Date:	05/14/16 04:34
Analytical Date:	05/15/16 22:30	Cleanup Method:	EPA 3620B
Analyst:	AM	Cleanup Date:	05/14/16
Percent Solids:	77%		

Parameter	Result	Qualifier	Units	RL	MDL	Dilution Factor	Column
Organochlorine Pesticides by GC - Westborough Lab							
Delta-BHC	ND		ug/kg	2.04	0.399	1	A
Lindane	ND		ug/kg	0.849	0.379	1	A
Alpha-BHC	ND		ug/kg	0.849	0.241	1	A
Beta-BHC	ND		ug/kg	2.04	0.772	1	A
Heptachlor	ND		ug/kg	1.02	0.457	1	A
Aldrin	ND		ug/kg	2.04	0.717	1	A
Heptachlor epoxide	2.25	J	ug/kg	3.82	1.14	1	B
Endrin	ND		ug/kg	0.849	0.348	1	A
Endrin aldehyde	ND		ug/kg	2.55	0.891	1	A
Endrin ketone	ND		ug/kg	2.04	0.524	1	A
Dieldrin	9.21		ug/kg	1.27	0.637	1	A
4,4'-DDE	2.28		ug/kg	2.04	0.471	1	B
4,4'-DDD	ND		ug/kg	2.04	0.726	1	A
4,4'-DDT	2.47	J	ug/kg	3.82	1.64	1	A
Endosulfan I	ND		ug/kg	2.04	0.481	1	A
Endosulfan II	ND		ug/kg	2.04	0.681	1	A
Endosulfan sulfate	ND		ug/kg	0.849	0.404	1	A
Methoxychlor	ND		ug/kg	3.82	1.19	1	A
Toxaphene	ND		ug/kg	38.2	10.7	1	A
cis-Chlordane	1.93	J	ug/kg	2.55	0.710	1	A
trans-Chlordane	1.74	JPI	ug/kg	2.55	0.672	1	A
Chlordane	ND		ug/kg	16.6	6.75	1	A

Surrogate	% Recovery	Qualifier	Acceptance Criteria	Column
2,4,5,6-Tetrachloro-m-xylene	70		30-150	B
Decachlorobiphenyl	107		30-150	B
2,4,5,6-Tetrachloro-m-xylene	71		30-150	A
Decachlorobiphenyl	92		30-150	A

Project Name: 39 JEFFERSON AVE. RAWP1 **Lab Number:** L1614692

Project Number: 2160694 **Report Date:** 05/17/16

SAMPLE RESULTS

Lab ID:	L1614692-05	Date Collected:	05/11/16 15:10
Client ID:	SW-5	Date Received:	05/13/16
Sample Location:	39 JEFFERSON AVE.	Field Prep:	Not Specified
Matrix:	Soil	Extraction Method:	EPA 3546
Analytical Method:	1,8081B	Extraction Date:	05/14/16 04:34
Analytical Date:	05/15/16 22:43	Cleanup Method:	EPA 3620B
Analyst:	AM	Cleanup Date:	05/14/16
Percent Solids:	81%		

Parameter	Result	Qualifier	Units	RL	MDL	Dilution Factor	Column
Organochlorine Pesticides by GC - Westborough Lab							
Delta-BHC	ND		ug/kg	1.93	0.378	1	A
Lindane	ND		ug/kg	0.805	0.360	1	A
Alpha-BHC	ND		ug/kg	0.805	0.228	1	A
Beta-BHC	ND		ug/kg	1.93	0.732	1	A
Heptachlor	ND		ug/kg	0.966	0.433	1	A
Aldrin	ND		ug/kg	1.93	0.680	1	A
Heptachlor epoxide	22.7		ug/kg	3.62	1.09	1	A
Endrin	ND		ug/kg	0.805	0.330	1	A
Endrin aldehyde	ND		ug/kg	2.41	0.845	1	A
Endrin ketone	ND		ug/kg	1.93	0.497	1	A
Dieldrin	57.9		ug/kg	1.21	0.604	1	B
4,4'-DDE	8.87		ug/kg	1.93	0.447	1	B
4,4'-DDD	ND		ug/kg	1.93	0.689	1	A
4,4'-DDT	4.36		ug/kg	3.62	1.55	1	A
Endosulfan I	ND		ug/kg	1.93	0.456	1	A
Endosulfan II	ND		ug/kg	1.93	0.645	1	A
Endosulfan sulfate	ND		ug/kg	0.805	0.383	1	A
Methoxychlor	ND		ug/kg	3.62	1.13	1	A
Toxaphene	ND		ug/kg	36.2	10.1	1	A
cis-Chlordane	1.86	J	ug/kg	2.41	0.673	1	A
trans-Chlordane	1.10	JPI	ug/kg	2.41	0.637	1	A
Chlordane	ND		ug/kg	15.7	6.40	1	A

Surrogate	% Recovery	Qualifier	Acceptance Criteria	Column
2,4,5,6-Tetrachloro-m-xylene	60		30-150	B
Decachlorobiphenyl	79		30-150	B
2,4,5,6-Tetrachloro-m-xylene	61		30-150	A
Decachlorobiphenyl	95		30-150	A

Project Name: 39 JEFFERSON AVE. RAWP1 **Lab Number:** L1614692

Project Number: 2160694 **Report Date:** 05/17/16

SAMPLE RESULTS

Lab ID:	L1614692-06	Date Collected:	05/11/16 15:20
Client ID:	SW-6	Date Received:	05/13/16
Sample Location:	39 JEFFERSON AVE.	Field Prep:	Not Specified
Matrix:	Soil	Extraction Method:	EPA 3546
Analytical Method:	1,8081B	Extraction Date:	05/14/16 04:34
Analytical Date:	05/15/16 22:56	Cleanup Method:	EPA 3620B
Analyst:	AM	Cleanup Date:	05/14/16
Percent Solids:	83%		

Parameter	Result	Qualifier	Units	RL	MDL	Dilution Factor	Column
Organochlorine Pesticides by GC - Westborough Lab							
Delta-BHC	ND		ug/kg	1.89	0.369	1	A
Lindane	ND		ug/kg	0.786	0.351	1	A
Alpha-BHC	ND		ug/kg	0.786	0.223	1	A
Beta-BHC	ND		ug/kg	1.89	0.715	1	A
Heptachlor	ND		ug/kg	0.943	0.423	1	A
Aldrin	ND		ug/kg	1.89	0.664	1	A
Heptachlor epoxide	5.25		ug/kg	3.54	1.06	1	A
Endrin	ND		ug/kg	0.786	0.322	1	A
Endrin aldehyde	ND		ug/kg	2.36	0.825	1	A
Endrin ketone	ND		ug/kg	1.89	0.486	1	A
Dieldrin	40.3		ug/kg	1.18	0.589	1	B
4,4'-DDE	97.2		ug/kg	1.89	0.436	1	B
4,4'-DDD	ND		ug/kg	1.89	0.673	1	A
4,4'-DDT	22.5		ug/kg	3.54	1.52	1	A
Endosulfan I	ND		ug/kg	1.89	0.446	1	A
Endosulfan II	ND		ug/kg	1.89	0.630	1	A
Endosulfan sulfate	ND		ug/kg	0.786	0.374	1	A
Methoxychlor	ND		ug/kg	3.54	1.10	1	A
Toxaphene	ND		ug/kg	35.4	9.90	1	A
cis-Chlordane	ND		ug/kg	2.36	0.657	1	B
trans-Chlordane	ND	PI	ug/kg	2.36	0.622	1	A
Chlordane	ND		ug/kg	15.3	6.25	1	A

Surrogate	% Recovery	Qualifier	Acceptance Criteria	Column
2,4,5,6-Tetrachloro-m-xylene	64		30-150	B
Decachlorobiphenyl	96		30-150	B
2,4,5,6-Tetrachloro-m-xylene	65		30-150	A
Decachlorobiphenyl	87		30-150	A

Project Name: 39 JEFFERSON AVE. RAWP1 **Lab Number:** L1614692

Project Number: 2160694 **Report Date:** 05/17/16

SAMPLE RESULTS

Lab ID:	L1614692-07	Date Collected:	05/11/16 16:15
Client ID:	SW-7	Date Received:	05/13/16
Sample Location:	39 JEFFERSON AVE.	Field Prep:	Not Specified
Matrix:	Soil	Extraction Method:	EPA 3546
Analytical Method:	1,8081B	Extraction Date:	05/14/16 04:34
Analytical Date:	05/15/16 23:09	Cleanup Method:	EPA 3620B
Analyst:	AM	Cleanup Date:	05/14/16
Percent Solids:	83%		

Parameter	Result	Qualifier	Units	RL	MDL	Dilution Factor	Column
Organochlorine Pesticides by GC - Westborough Lab							
Delta-BHC	ND		ug/kg	1.81	0.355	1	A
Lindane	ND		ug/kg	0.755	0.338	1	A
Alpha-BHC	ND		ug/kg	0.755	0.214	1	A
Beta-BHC	ND		ug/kg	1.81	0.687	1	A
Heptachlor	ND		ug/kg	0.906	0.406	1	A
Aldrin	ND		ug/kg	1.81	0.638	1	A
Heptachlor epoxide	1.47	J	ug/kg	3.40	1.02	1	B
Endrin	ND		ug/kg	0.755	0.310	1	A
Endrin aldehyde	ND		ug/kg	2.27	0.793	1	A
Endrin ketone	ND		ug/kg	1.81	0.467	1	A
Dieldrin	7.32		ug/kg	1.13	0.566	1	A
4,4'-DDE	3.72		ug/kg	1.81	0.419	1	B
4,4'-DDD	ND		ug/kg	1.81	0.647	1	A
4,4'-DDT	2.99	J	ug/kg	3.40	1.46	1	A
Endosulfan I	ND		ug/kg	1.81	0.428	1	A
Endosulfan II	ND		ug/kg	1.81	0.606	1	A
Endosulfan sulfate	ND		ug/kg	0.755	0.360	1	A
Methoxychlor	ND		ug/kg	3.40	1.06	1	A
Toxaphene	ND		ug/kg	34.0	9.52	1	A
cis-Chlordane	ND		ug/kg	2.27	0.632	1	A
trans-Chlordane	ND		ug/kg	2.27	0.598	1	A
Chlordane	ND		ug/kg	14.7	6.00	1	A

Surrogate	% Recovery	Qualifier	Acceptance Criteria	Column
2,4,5,6-Tetrachloro-m-xylene	68		30-150	B
Decachlorobiphenyl	99		30-150	B
2,4,5,6-Tetrachloro-m-xylene	70		30-150	A
Decachlorobiphenyl	108		30-150	A

Project Name: 39 JEFFERSON AVE. RAWP1 **Lab Number:** L1614692

Project Number: 2160694 **Report Date:** 05/17/16

SAMPLE RESULTS

Lab ID:	L1614692-08	Date Collected:	05/11/16 16:20
Client ID:	SW-8	Date Received:	05/13/16
Sample Location:	39 JEFFERSON AVE.	Field Prep:	Not Specified
Matrix:	Soil	Extraction Method:	EPA 3546
Analytical Method:	1,8081B	Extraction Date:	05/14/16 04:34
Analytical Date:	05/15/16 23:22	Cleanup Method:	EPA 3620B
Analyst:	AM	Cleanup Date:	05/14/16
Percent Solids:	79%		

Parameter	Result	Qualifier	Units	RL	MDL	Dilution Factor	Column
Organochlorine Pesticides by GC - Westborough Lab							
Delta-BHC	ND		ug/kg	2.02	0.395	1	A
Lindane	ND		ug/kg	0.840	0.375	1	A
Alpha-BHC	ND		ug/kg	0.840	0.238	1	A
Beta-BHC	ND		ug/kg	2.02	0.764	1	A
Heptachlor	ND		ug/kg	1.01	0.452	1	A
Aldrin	ND		ug/kg	2.02	0.710	1	A
Heptachlor epoxide	1.13	J	ug/kg	3.78	1.13	1	B
Endrin	ND		ug/kg	0.840	0.344	1	A
Endrin aldehyde	ND		ug/kg	2.52	0.882	1	A
Endrin ketone	ND		ug/kg	2.02	0.519	1	A
Dieldrin	1.85		ug/kg	1.26	0.630	1	A
4,4'-DDE	6.80		ug/kg	2.02	0.466	1	A
4,4'-DDD	ND		ug/kg	2.02	0.719	1	A
4,4'-DDT	4.04		ug/kg	3.78	1.62	1	A
Endosulfan I	ND		ug/kg	2.02	0.476	1	A
Endosulfan II	ND		ug/kg	2.02	0.674	1	A
Endosulfan sulfate	ND		ug/kg	0.840	0.400	1	A
Methoxychlor	ND		ug/kg	3.78	1.18	1	A
Toxaphene	ND		ug/kg	37.8	10.6	1	A
cis-Chlordane	0.930	J	ug/kg	2.52	0.702	1	A
trans-Chlordane	ND	PI	ug/kg	2.52	0.665	1	A
Chlordane	ND		ug/kg	16.4	6.68	1	A

Surrogate	% Recovery	Qualifier	Acceptance Criteria	Column
2,4,5,6-Tetrachloro-m-xylene	71		30-150	B
Decachlorobiphenyl	111		30-150	B
2,4,5,6-Tetrachloro-m-xylene	70		30-150	A
Decachlorobiphenyl	91		30-150	A

Project Name: 39 JEFFERSON AVE. RAWP1 **Lab Number:** L1614692

Project Number: 2160694 **Report Date:** 05/17/16

SAMPLE RESULTS

Lab ID:	L1614692-09	Date Collected:	05/11/16 16:28
Client ID:	SW-9	Date Received:	05/13/16
Sample Location:	39 JEFFERSON AVE.	Field Prep:	Not Specified
Matrix:	Soil	Extraction Method:	EPA 3546
Analytical Method:	1,8081B	Extraction Date:	05/14/16 04:34
Analytical Date:	05/15/16 23:35	Cleanup Method:	EPA 3620B
Analyst:	AM	Cleanup Date:	05/14/16
Percent Solids:	81%		

Parameter	Result	Qualifier	Units	RL	MDL	Dilution Factor	Column
Organochlorine Pesticides by GC - Westborough Lab							
Delta-BHC	ND		ug/kg	1.93	0.378	1	A
Lindane	ND		ug/kg	0.804	0.359	1	A
Alpha-BHC	ND		ug/kg	0.804	0.228	1	A
Beta-BHC	ND		ug/kg	1.93	0.731	1	A
Heptachlor	ND		ug/kg	0.964	0.432	1	A
Aldrin	ND		ug/kg	1.93	0.679	1	A
Heptachlor epoxide	1.11	J	ug/kg	3.62	1.08	1	B
Endrin	ND		ug/kg	0.804	0.330	1	A
Endrin aldehyde	ND		ug/kg	2.41	0.844	1	A
Endrin ketone	ND		ug/kg	1.93	0.497	1	A
Dieldrin	2.18		ug/kg	1.20	0.603	1	A
4,4'-DDE	7.63		ug/kg	1.93	0.446	1	A
4,4'-DDD	ND		ug/kg	1.93	0.688	1	A
4,4'-DDT	3.14	J	ug/kg	3.62	1.55	1	A
Endosulfan I	ND		ug/kg	1.93	0.456	1	A
Endosulfan II	ND		ug/kg	1.93	0.644	1	A
Endosulfan sulfate	ND		ug/kg	0.804	0.382	1	A
Methoxychlor	ND		ug/kg	3.62	1.12	1	A
Toxaphene	ND		ug/kg	36.2	10.1	1	A
cis-Chlordane	0.818	J	ug/kg	2.41	0.672	1	A
trans-Chlordane	ND		ug/kg	2.41	0.636	1	A
Chlordane	ND		ug/kg	15.7	6.39	1	A

Surrogate	% Recovery	Qualifier	Acceptance Criteria	Column
2,4,5,6-Tetrachloro-m-xylene	73		30-150	B
Decachlorobiphenyl	104		30-150	B
2,4,5,6-Tetrachloro-m-xylene	72		30-150	A
Decachlorobiphenyl	95		30-150	A

Project Name: 39 JEFFERSON AVE. RAWP1 **Lab Number:** L1614692

Project Number: 2160694 **Report Date:** 05/17/16

SAMPLE RESULTS

Lab ID:	L1614692-10	Date Collected:	05/11/16 16:30
Client ID:	SW-10	Date Received:	05/13/16
Sample Location:	39 JEFFERSON AVE.	Field Prep:	Not Specified
Matrix:	Soil	Extraction Method:	EPA 3546
Analytical Method:	1,8081B	Extraction Date:	05/14/16 04:34
Analytical Date:	05/15/16 23:48	Cleanup Method:	EPA 3620B
Analyst:	AM	Cleanup Date:	05/14/16
Percent Solids:	80%		

Parameter	Result	Qualifier	Units	RL	MDL	Dilution Factor	Column
Organochlorine Pesticides by GC - Westborough Lab							
Delta-BHC	ND		ug/kg	1.89	0.370	1	A
Lindane	ND		ug/kg	0.788	0.352	1	A
Alpha-BHC	ND		ug/kg	0.788	0.224	1	A
Beta-BHC	ND		ug/kg	1.89	0.717	1	A
Heptachlor	ND		ug/kg	0.945	0.424	1	A
Aldrin	ND		ug/kg	1.89	0.666	1	A
Heptachlor epoxide	1.79	J	ug/kg	3.54	1.06	1	A
Endrin	ND		ug/kg	0.788	0.323	1	A
Endrin aldehyde	ND		ug/kg	2.36	0.827	1	A
Endrin ketone	ND		ug/kg	1.89	0.487	1	A
Dieldrin	2.14	P	ug/kg	1.18	0.591	1	A
4,4'-DDE	5.27		ug/kg	1.89	0.437	1	B
4,4'-DDD	1.69	J	ug/kg	1.89	0.674	1	A
4,4'-DDT	2.90	J	ug/kg	3.54	1.52	1	A
Endosulfan I	ND		ug/kg	1.89	0.447	1	A
Endosulfan II	ND		ug/kg	1.89	0.632	1	A
Endosulfan sulfate	ND		ug/kg	0.788	0.375	1	A
Methoxychlor	ND		ug/kg	3.54	1.10	1	A
Toxaphene	ND		ug/kg	35.4	9.92	1	A
cis-Chlordane	0.717	J	ug/kg	2.36	0.658	1	A
trans-Chlordane	ND		ug/kg	2.36	0.624	1	A
Chlordane	ND		ug/kg	15.4	6.26	1	A

Surrogate	% Recovery	Qualifier	Acceptance Criteria	Column
2,4,5,6-Tetrachloro-m-xylene	62		30-150	B
Decachlorobiphenyl	86		30-150	B
2,4,5,6-Tetrachloro-m-xylene	61		30-150	A
Decachlorobiphenyl	81		30-150	A

Project Name: 39 JEFFERSON AVE. RAWP1 **Lab Number:** L1614692

Project Number: 2160694 **Report Date:** 05/17/16

SAMPLE RESULTS

Lab ID:	L1614692-11	Date Collected:	05/11/16 14:03
Client ID:	B-1	Date Received:	05/13/16
Sample Location:	39 JEFFERSON AVE.	Field Prep:	Not Specified
Matrix:	Soil	Extraction Method:	EPA 3546
Analytical Method:	1,8081B	Extraction Date:	05/14/16 04:34
Analytical Date:	05/16/16 00:01	Cleanup Method:	EPA 3620B
Analyst:	AM	Cleanup Date:	05/14/16
Percent Solids:	80%		

Parameter	Result	Qualifier	Units	RL	MDL	Dilution Factor	Column
Organochlorine Pesticides by GC - Westborough Lab							
Delta-BHC	ND		ug/kg	1.99	0.390	1	A
Lindane	ND		ug/kg	0.829	0.370	1	A
Alpha-BHC	ND		ug/kg	0.829	0.235	1	A
Beta-BHC	ND		ug/kg	1.99	0.754	1	A
Heptachlor	ND		ug/kg	0.995	0.446	1	A
Aldrin	ND		ug/kg	1.99	0.700	1	A
Heptachlor epoxide	2.60	J	ug/kg	3.73	1.12	1	B
Endrin	ND		ug/kg	0.829	0.340	1	A
Endrin aldehyde	ND		ug/kg	2.49	0.870	1	A
Endrin ketone	ND		ug/kg	1.99	0.512	1	A
Dieldrin	34.4		ug/kg	1.24	0.622	1	A
4,4'-DDE	1.42	J	ug/kg	1.99	0.460	1	A
4,4'-DDD	ND		ug/kg	1.99	0.710	1	A
4,4'-DDT	ND		ug/kg	3.73	1.60	1	A
Endosulfan I	ND		ug/kg	1.99	0.470	1	A
Endosulfan II	ND		ug/kg	1.99	0.665	1	A
Endosulfan sulfate	ND		ug/kg	0.829	0.394	1	A
Methoxychlor	ND		ug/kg	3.73	1.16	1	A
Toxaphene	ND		ug/kg	37.3	10.4	1	A
cis-Chlordane	1.72	J	ug/kg	2.49	0.693	1	A
trans-Chlordane	ND		ug/kg	2.49	0.656	1	A
Chlordane	ND		ug/kg	16.2	6.59	1	A

Surrogate	% Recovery	Qualifier	Acceptance Criteria	Column
2,4,5,6-Tetrachloro-m-xylene	62		30-150	B
Decachlorobiphenyl	89		30-150	B
2,4,5,6-Tetrachloro-m-xylene	63		30-150	A
Decachlorobiphenyl	85		30-150	A

Project Name: 39 JEFFERSON AVE. RAWP1 **Lab Number:** L1614692

Project Number: 2160694 **Report Date:** 05/17/16

SAMPLE RESULTS

Lab ID:	L1614692-12	Date Collected:	05/11/16 14:50
Client ID:	B-2	Date Received:	05/13/16
Sample Location:	39 JEFFERSON AVE.	Field Prep:	Not Specified
Matrix:	Soil	Extraction Method:	EPA 3546
Analytical Method:	1,8081B	Extraction Date:	05/14/16 04:34
Analytical Date:	05/16/16 00:14	Cleanup Method:	EPA 3620B
Analyst:	AM	Cleanup Date:	05/14/16
Percent Solids:	80%		

Parameter	Result	Qualifier	Units	RL	MDL	Dilution Factor	Column
Organochlorine Pesticides by GC - Westborough Lab							
Delta-BHC	ND		ug/kg	1.95	0.381	1	A
Lindane	ND		ug/kg	0.812	0.363	1	A
Alpha-BHC	ND		ug/kg	0.812	0.230	1	A
Beta-BHC	ND		ug/kg	1.95	0.739	1	A
Heptachlor	ND		ug/kg	0.974	0.437	1	A
Aldrin	ND		ug/kg	1.95	0.686	1	A
Heptachlor epoxide	3.49	J	ug/kg	3.65	1.10	1	B
Endrin	ND		ug/kg	0.812	0.333	1	A
Endrin aldehyde	ND		ug/kg	2.44	0.852	1	A
Endrin ketone	ND		ug/kg	1.95	0.502	1	A
Dieldrin	10.5		ug/kg	1.22	0.609	1	A
4,4'-DDE	2.90		ug/kg	1.95	0.450	1	A
4,4'-DDD	ND		ug/kg	1.95	0.695	1	A
4,4'-DDT	2.12	J	ug/kg	3.65	1.57	1	A
Endosulfan I	ND		ug/kg	1.95	0.460	1	A
Endosulfan II	ND		ug/kg	1.95	0.651	1	A
Endosulfan sulfate	ND		ug/kg	0.812	0.386	1	A
Methoxychlor	ND		ug/kg	3.65	1.14	1	A
Toxaphene	ND		ug/kg	36.5	10.2	1	A
cis-Chlordane	ND		ug/kg	2.44	0.678	1	A
trans-Chlordane	ND	PI	ug/kg	2.44	0.643	1	A
Chlordane	ND		ug/kg	15.8	6.45	1	A

Surrogate	% Recovery	Qualifier	Acceptance Criteria	Column
2,4,5,6-Tetrachloro-m-xylene	70		30-150	B
Decachlorobiphenyl	100		30-150	B
2,4,5,6-Tetrachloro-m-xylene	79		30-150	A
Decachlorobiphenyl	103		30-150	A

Project Name: 39 JEFFERSON AVE. RAWP1 **Lab Number:** L1614692

Project Number: 2160694 **Report Date:** 05/17/16

SAMPLE RESULTS

Lab ID:	L1614692-13	Date Collected:	05/11/16 15:15
Client ID:	B-3	Date Received:	05/13/16
Sample Location:	39 JEFFERSON AVE.	Field Prep:	Not Specified
Matrix:	Soil	Extraction Method:	EPA 3546
Analytical Method:	1,8081B	Extraction Date:	05/14/16 04:44
Analytical Date:	05/16/16 00:27	Cleanup Method:	EPA 3620B
Analyst:	AM	Cleanup Date:	05/14/16
Percent Solids:	83%		

Parameter	Result	Qualifier	Units	RL	MDL	Dilution Factor	Column
Organochlorine Pesticides by GC - Westborough Lab							
Delta-BHC	ND		ug/kg	1.90	0.373	1	A
Lindane	ND		ug/kg	0.794	0.355	1	A
Alpha-BHC	ND		ug/kg	0.794	0.225	1	A
Beta-BHC	ND		ug/kg	1.90	0.722	1	A
Heptachlor	ND		ug/kg	0.953	0.427	1	A
Aldrin	ND		ug/kg	1.90	0.671	1	A
Heptachlor epoxide	4.89		ug/kg	3.57	1.07	1	B
Endrin	ND		ug/kg	0.794	0.326	1	A
Endrin aldehyde	ND		ug/kg	2.38	0.834	1	A
Endrin ketone	ND		ug/kg	1.90	0.491	1	A
Dieldrin	6.21		ug/kg	1.19	0.595	1	A
4,4'-DDE	8.86		ug/kg	1.90	0.441	1	A
4,4'-DDD	ND		ug/kg	1.90	0.680	1	A
4,4'-DDT	2.45	J	ug/kg	3.57	1.53	1	A
Endosulfan I	ND		ug/kg	1.90	0.450	1	A
Endosulfan II	ND		ug/kg	1.90	0.637	1	A
Endosulfan sulfate	ND		ug/kg	0.794	0.378	1	A
Methoxychlor	ND		ug/kg	3.57	1.11	1	A
Toxaphene	ND		ug/kg	35.7	10.0	1	A
cis-Chlordane	ND		ug/kg	2.38	0.664	1	A
trans-Chlordane	ND	PI	ug/kg	2.38	0.629	1	A
Chlordane	ND		ug/kg	15.5	6.31	1	A

Surrogate	% Recovery	Qualifier	Acceptance Criteria	Column
2,4,5,6-Tetrachloro-m-xylene	72		30-150	B
Decachlorobiphenyl	105		30-150	B
2,4,5,6-Tetrachloro-m-xylene	72		30-150	A
Decachlorobiphenyl	115		30-150	A

Project Name: 39 JEFFERSON AVE. RAWP1 **Lab Number:** L1614692

Project Number: 2160694 **Report Date:** 05/17/16

SAMPLE RESULTS

Lab ID:	L1614692-14	Date Collected:	05/11/16 15:40
Client ID:	B-4	Date Received:	05/13/16
Sample Location:	39 JEFFERSON AVE.	Field Prep:	Not Specified
Matrix:	Soil	Extraction Method:	EPA 3546
Analytical Method:	1,8081B	Extraction Date:	05/14/16 04:44
Analytical Date:	05/16/16 00:40	Cleanup Method:	EPA 3620B
Analyst:	AM	Cleanup Date:	05/14/16
Percent Solids:	83%		

Parameter	Result	Qualifier	Units	RL	MDL	Dilution Factor	Column
Organochlorine Pesticides by GC - Westborough Lab							
Delta-BHC	ND		ug/kg	1.89	0.369	1	A
Lindane	ND		ug/kg	0.786	0.351	1	A
Alpha-BHC	ND		ug/kg	0.786	0.223	1	A
Beta-BHC	ND		ug/kg	1.89	0.715	1	A
Heptachlor	ND		ug/kg	0.943	0.423	1	A
Aldrin	ND		ug/kg	1.89	0.664	1	A
Heptachlor epoxide	4.55		ug/kg	3.54	1.06	1	A
Endrin	ND		ug/kg	0.786	0.322	1	A
Endrin aldehyde	ND		ug/kg	2.36	0.825	1	A
Endrin ketone	ND		ug/kg	1.89	0.486	1	A
Dieldrin	9.89		ug/kg	1.18	0.589	1	A
4,4'-DDE	50.2		ug/kg	1.89	0.436	1	B
4,4'-DDD	2.67		ug/kg	1.89	0.673	1	A
4,4'-DDT	8.58		ug/kg	3.54	1.52	1	B
Endosulfan I	ND		ug/kg	1.89	0.446	1	A
Endosulfan II	ND		ug/kg	1.89	0.630	1	A
Endosulfan sulfate	ND		ug/kg	0.786	0.374	1	A
Methoxychlor	ND		ug/kg	3.54	1.10	1	A
Toxaphene	ND		ug/kg	35.4	9.90	1	A
cis-Chlordane	ND		ug/kg	2.36	0.657	1	A
trans-Chlordane	0.644	JPI	ug/kg	2.36	0.622	1	A
Chlordane	ND		ug/kg	15.3	6.25	1	A

Surrogate	% Recovery	Qualifier	Acceptance Criteria	Column
2,4,5,6-Tetrachloro-m-xylene	61		30-150	B
Decachlorobiphenyl	75		30-150	B
2,4,5,6-Tetrachloro-m-xylene	66		30-150	A
Decachlorobiphenyl	83		30-150	A

Project Name: 39 JEFFERSON AVE. RAWP1 **Lab Number:** L1614692

Project Number: 2160694 **Report Date:** 05/17/16

SAMPLE RESULTS

Lab ID:	L1614692-15	Date Collected:	05/12/16 16:05
Client ID:	B-5	Date Received:	05/13/16
Sample Location:	39 JEFFERSON AVE.	Field Prep:	Not Specified
Matrix:	Soil	Extraction Method:	EPA 3546
Analytical Method:	1,8081B	Extraction Date:	05/14/16 04:44
Analytical Date:	05/16/16 00:54	Cleanup Method:	EPA 3620B
Analyst:	AM	Cleanup Date:	05/14/16
Percent Solids:	87%		

Parameter	Result	Qualifier	Units	RL	MDL	Dilution Factor	Column
Organochlorine Pesticides by GC - Westborough Lab							
Delta-BHC	ND		ug/kg	1.78	0.348	1	A
Lindane	ND		ug/kg	0.741	0.331	1	A
Alpha-BHC	ND		ug/kg	0.741	0.210	1	A
Beta-BHC	ND		ug/kg	1.78	0.674	1	A
Heptachlor	ND		ug/kg	0.889	0.399	1	A
Aldrin	ND		ug/kg	1.78	0.626	1	A
Heptachlor epoxide	ND		ug/kg	3.33	1.00	1	A
Endrin	ND		ug/kg	0.741	0.304	1	A
Endrin aldehyde	ND		ug/kg	2.22	0.778	1	A
Endrin ketone	ND		ug/kg	1.78	0.458	1	A
Dieldrin	ND		ug/kg	1.11	0.556	1	A
4,4'-DDE	81.8		ug/kg	1.78	0.411	1	A
4,4'-DDD	ND		ug/kg	1.78	0.634	1	B
4,4'-DDT	41.1		ug/kg	3.33	1.43	1	A
Endosulfan I	ND		ug/kg	1.78	0.420	1	A
Endosulfan II	ND		ug/kg	1.78	0.594	1	A
Endosulfan sulfate	ND		ug/kg	0.741	0.353	1	A
Methoxychlor	ND		ug/kg	3.33	1.04	1	A
Toxaphene	ND		ug/kg	33.3	9.34	1	A
cis-Chlordane	ND		ug/kg	2.22	0.619	1	A
trans-Chlordane	ND		ug/kg	2.22	0.587	1	A
Chlordane	ND		ug/kg	14.4	5.89	1	A

Surrogate	% Recovery	Qualifier	Acceptance Criteria	Column
2,4,5,6-Tetrachloro-m-xylene	63		30-150	B
Decachlorobiphenyl	98		30-150	B
2,4,5,6-Tetrachloro-m-xylene	65		30-150	A
Decachlorobiphenyl	101		30-150	A

Project Name: 39 JEFFERSON AVE. RAWP1 **Lab Number:** L1614692

Project Number: 2160694 **Report Date:** 05/17/16

SAMPLE RESULTS

Lab ID:	L1614692-16	Date Collected:	05/12/16 16:10
Client ID:	B-6	Date Received:	05/13/16
Sample Location:	39 JEFFERSON AVE.	Field Prep:	Not Specified
Matrix:	Soil	Extraction Method:	EPA 3546
Analytical Method:	1,8081B	Extraction Date:	05/14/16 04:44
Analytical Date:	05/16/16 01:07	Cleanup Method:	EPA 3620B
Analyst:	AM	Cleanup Date:	05/14/16
Percent Solids:	89%		

Parameter	Result	Qualifier	Units	RL	MDL	Dilution Factor	Column
Organochlorine Pesticides by GC - Westborough Lab							
Delta-BHC	ND		ug/kg	1.76	0.344	1	A
Lindane	ND		ug/kg	0.732	0.327	1	A
Alpha-BHC	ND		ug/kg	0.732	0.208	1	A
Beta-BHC	ND		ug/kg	1.76	0.666	1	A
Heptachlor	ND		ug/kg	0.878	0.394	1	A
Aldrin	ND		ug/kg	1.76	0.618	1	A
Heptachlor epoxide	2.27	J	ug/kg	3.29	0.988	1	A
Endrin	ND		ug/kg	0.732	0.300	1	A
Endrin aldehyde	ND		ug/kg	2.20	0.768	1	A
Endrin ketone	ND		ug/kg	1.76	0.452	1	A
Dieldrin	ND		ug/kg	1.10	0.549	1	A
4,4'-DDE	133		ug/kg	1.76	0.406	1	A
4,4'-DDD	24.7		ug/kg	1.76	0.626	1	A
4,4'-DDT	36.9		ug/kg	3.29	1.41	1	A
Endosulfan I	ND		ug/kg	1.76	0.415	1	A
Endosulfan II	ND		ug/kg	1.76	0.587	1	A
Endosulfan sulfate	ND		ug/kg	0.732	0.348	1	A
Methoxychlor	ND		ug/kg	3.29	1.02	1	A
Toxaphene	ND		ug/kg	32.9	9.22	1	A
cis-Chlordane	ND		ug/kg	2.20	0.612	1	A
trans-Chlordane	ND		ug/kg	2.20	0.580	1	A
Chlordane	ND		ug/kg	14.3	5.82	1	A

Surrogate	% Recovery	Qualifier	Acceptance Criteria	Column
2,4,5,6-Tetrachloro-m-xylene	62		30-150	B
Decachlorobiphenyl	95		30-150	B
2,4,5,6-Tetrachloro-m-xylene	66		30-150	A
Decachlorobiphenyl	99		30-150	A

Project Name: 39 JEFFERSON AVE. RAWP1 **Lab Number:** L1614692

Project Number: 2160694 **Report Date:** 05/17/16

SAMPLE RESULTS

Lab ID:	L1614692-17	Date Collected:	05/12/16 15:40
Client ID:	SW-11	Date Received:	05/13/16
Sample Location:	39 JEFFERSON AVE.	Field Prep:	Not Specified
Matrix:	Soil	Extraction Method:	EPA 3546
Analytical Method:	1,8081B	Extraction Date:	05/14/16 04:44
Analytical Date:	05/16/16 01:20	Cleanup Method:	EPA 3620B
Analyst:	AM	Cleanup Date:	05/14/16
Percent Solids:	90%		

Parameter	Result	Qualifier	Units	RL	MDL	Dilution Factor	Column
Organochlorine Pesticides by GC - Westborough Lab							
Delta-BHC	ND		ug/kg	1.72	0.338	1	A
Lindane	ND		ug/kg	0.719	0.321	1	A
Alpha-BHC	ND		ug/kg	0.719	0.204	1	A
Beta-BHC	ND		ug/kg	1.72	0.654	1	A
Heptachlor	ND		ug/kg	0.862	0.387	1	A
Aldrin	ND		ug/kg	1.72	0.607	1	A
Heptachlor epoxide	ND		ug/kg	3.23	0.970	1	A
Endrin	ND		ug/kg	0.719	0.295	1	A
Endrin aldehyde	ND		ug/kg	2.16	0.755	1	A
Endrin ketone	ND		ug/kg	1.72	0.444	1	A
Dieldrin	0.810	J	ug/kg	1.08	0.539	1	A
4,4'-DDE	6.13		ug/kg	1.72	0.399	1	B
4,4'-DDD	ND		ug/kg	1.72	0.615	1	A
4,4'-DDT	2.98	J	ug/kg	3.23	1.39	1	A
Endosulfan I	ND		ug/kg	1.72	0.408	1	A
Endosulfan II	ND		ug/kg	1.72	0.576	1	A
Endosulfan sulfate	ND		ug/kg	0.719	0.342	1	A
Methoxychlor	ND		ug/kg	3.23	1.01	1	A
Toxaphene	ND		ug/kg	32.3	9.06	1	A
cis-Chlordane	ND		ug/kg	2.16	0.601	1	A
trans-Chlordane	ND		ug/kg	2.16	0.569	1	A
Chlordane	ND		ug/kg	14.0	5.71	1	A

Surrogate	% Recovery	Qualifier	Acceptance Criteria	Column
2,4,5,6-Tetrachloro-m-xylene	73		30-150	B
Decachlorobiphenyl	109		30-150	B
2,4,5,6-Tetrachloro-m-xylene	72		30-150	A
Decachlorobiphenyl	110		30-150	A

Project Name: 39 JEFFERSON AVE. RAWP1 **Lab Number:** L1614692

Project Number: 2160694 **Report Date:** 05/17/16

SAMPLE RESULTS

Lab ID:	L1614692-18	Date Collected:	05/12/16 15:50
Client ID:	SW-12	Date Received:	05/13/16
Sample Location:	39 JEFFERSON AVE.	Field Prep:	Not Specified
Matrix:	Soil	Extraction Method:	EPA 3546
Analytical Method:	1,8081B	Extraction Date:	05/14/16 04:44
Analytical Date:	05/16/16 01:46	Cleanup Method:	EPA 3620B
Analyst:	AM	Cleanup Date:	05/14/16
Percent Solids:	86%		

Parameter	Result	Qualifier	Units	RL	MDL	Dilution Factor	Column
Organochlorine Pesticides by GC - Westborough Lab							
Delta-BHC	ND		ug/kg	1.79	0.351	1	A
Lindane	ND		ug/kg	0.747	0.334	1	A
Alpha-BHC	ND		ug/kg	0.747	0.212	1	A
Beta-BHC	ND		ug/kg	1.79	0.680	1	A
Heptachlor	ND		ug/kg	0.897	0.402	1	A
Aldrin	ND		ug/kg	1.79	0.631	1	A
Heptachlor epoxide	ND		ug/kg	3.36	1.01	1	A
Endrin	ND		ug/kg	0.747	0.306	1	A
Endrin aldehyde	ND		ug/kg	2.24	0.785	1	A
Endrin ketone	ND		ug/kg	1.79	0.462	1	A
Dieldrin	ND		ug/kg	1.12	0.560	1	A
4,4'-DDE	ND		ug/kg	1.79	0.415	1	A
4,4'-DDD	ND		ug/kg	1.79	0.640	1	A
4,4'-DDT	ND		ug/kg	3.36	1.44	1	A
Endosulfan I	ND		ug/kg	1.79	0.424	1	A
Endosulfan II	ND		ug/kg	1.79	0.599	1	A
Endosulfan sulfate	ND		ug/kg	0.747	0.356	1	A
Methoxychlor	ND		ug/kg	3.36	1.05	1	A
Toxaphene	ND		ug/kg	33.6	9.42	1	A
cis-Chlordane	ND		ug/kg	2.24	0.625	1	A
trans-Chlordane	ND		ug/kg	2.24	0.592	1	A
Chlordane	ND		ug/kg	14.6	5.94	1	A

Surrogate	% Recovery	Qualifier	Acceptance Criteria	Column
2,4,5,6-Tetrachloro-m-xylene	66		30-150	B
Decachlorobiphenyl	92		30-150	B
2,4,5,6-Tetrachloro-m-xylene	67		30-150	A
Decachlorobiphenyl	102		30-150	A

Project Name: 39 JEFFERSON AVE. RAWP1 **Lab Number:** L1614692

Project Number: 2160694 **Report Date:** 05/17/16

SAMPLE RESULTS

Lab ID:	L1614692-19	Date Collected:	05/12/16 16:05
Client ID:	SW-13	Date Received:	05/13/16
Sample Location:	39 JEFFERSON AVE.	Field Prep:	Not Specified
Matrix:	Soil	Extraction Method:	EPA 3546
Analytical Method:	1,8081B	Extraction Date:	05/14/16 04:44
Analytical Date:	05/16/16 01:59	Cleanup Method:	EPA 3620B
Analyst:	AM	Cleanup Date:	05/14/16
Percent Solids:	90%		

Parameter	Result	Qualifier	Units	RL	MDL	Dilution Factor	Column
Organochlorine Pesticides by GC - Westborough Lab							
Delta-BHC	ND		ug/kg	1.70	0.334	1	A
Lindane	ND		ug/kg	0.710	0.317	1	A
Alpha-BHC	ND		ug/kg	0.710	0.202	1	A
Beta-BHC	ND		ug/kg	1.70	0.646	1	A
Heptachlor	ND		ug/kg	0.852	0.382	1	A
Aldrin	ND		ug/kg	1.70	0.600	1	A
Heptachlor epoxide	ND		ug/kg	3.20	0.959	1	A
Endrin	ND		ug/kg	0.710	0.291	1	A
Endrin aldehyde	ND		ug/kg	2.13	0.746	1	A
Endrin ketone	ND		ug/kg	1.70	0.439	1	A
Dieldrin	ND		ug/kg	1.06	0.533	1	A
4,4'-DDE	15.0		ug/kg	1.70	0.394	1	A
4,4'-DDD	ND		ug/kg	1.70	0.608	1	A
4,4'-DDT	5.24		ug/kg	3.20	1.37	1	B
Endosulfan I	ND		ug/kg	1.70	0.403	1	A
Endosulfan II	ND		ug/kg	1.70	0.570	1	A
Endosulfan sulfate	ND		ug/kg	0.710	0.338	1	A
Methoxychlor	ND		ug/kg	3.20	0.994	1	A
Toxaphene	ND		ug/kg	32.0	8.95	1	A
cis-Chlordane	ND		ug/kg	2.13	0.594	1	A
trans-Chlordane	ND		ug/kg	2.13	0.562	1	A
Chlordane	ND		ug/kg	13.8	5.65	1	A

Surrogate	% Recovery	Qualifier	Acceptance Criteria	Column
2,4,5,6-Tetrachloro-m-xylene	78		30-150	B
Decachlorobiphenyl	106		30-150	B
2,4,5,6-Tetrachloro-m-xylene	87		30-150	A
Decachlorobiphenyl	120		30-150	A

Project Name: 39 JEFFERSON AVE. RAWP1 **Lab Number:** L1614692

Project Number: 2160694 **Report Date:** 05/17/16

SAMPLE RESULTS

Lab ID:	L1614692-20	Date Collected:	05/12/16 16:20
Client ID:	SW-14	Date Received:	05/13/16
Sample Location:	39 JEFFERSON AVE.	Field Prep:	Not Specified
Matrix:	Soil	Extraction Method:	EPA 3546
Analytical Method:	1,8081B	Extraction Date:	05/14/16 04:44
Analytical Date:	05/16/16 02:12	Cleanup Method:	EPA 3620B
Analyst:	AM	Cleanup Date:	05/14/16
Percent Solids:	89%		

Parameter	Result	Qualifier	Units	RL	MDL	Dilution Factor	Column
Organochlorine Pesticides by GC - Westborough Lab							
Delta-BHC	ND		ug/kg	1.73	0.340	1	A
Lindane	ND		ug/kg	0.722	0.323	1	A
Alpha-BHC	ND		ug/kg	0.722	0.205	1	A
Beta-BHC	ND		ug/kg	1.73	0.658	1	A
Heptachlor	ND		ug/kg	0.867	0.389	1	A
Aldrin	ND		ug/kg	1.73	0.610	1	A
Heptachlor epoxide	ND		ug/kg	3.25	0.975	1	B
Endrin	ND		ug/kg	0.722	0.296	1	A
Endrin aldehyde	ND		ug/kg	2.17	0.759	1	A
Endrin ketone	ND		ug/kg	1.73	0.446	1	A
Dieldrin	1.52		ug/kg	1.08	0.542	1	B
4,4'-DDE	12.4		ug/kg	1.73	0.401	1	B
4,4'-DDD	ND		ug/kg	1.73	0.618	1	B
4,4'-DDT	4.03		ug/kg	3.25	1.39	1	A
Endosulfan I	ND		ug/kg	1.73	0.410	1	A
Endosulfan II	ND		ug/kg	1.73	0.580	1	A
Endosulfan sulfate	ND		ug/kg	0.722	0.344	1	A
Methoxychlor	ND		ug/kg	3.25	1.01	1	A
Toxaphene	ND		ug/kg	32.5	9.10	1	A
cis-Chlordane	ND		ug/kg	2.17	0.604	1	A
trans-Chlordane	ND		ug/kg	2.17	0.572	1	A
Chlordane	ND		ug/kg	14.1	5.74	1	A

Surrogate	% Recovery	Qualifier	Acceptance Criteria	Column
2,4,5,6-Tetrachloro-m-xylene	62		30-150	B
Decachlorobiphenyl	74		30-150	B
2,4,5,6-Tetrachloro-m-xylene	67		30-150	A
Decachlorobiphenyl	63		30-150	A

Project Name: 39 JEFFERSON AVE. RAWP1 **Lab Number:** L1614692

Project Number: 2160694 **Report Date:** 05/17/16

SAMPLE RESULTS

Lab ID:	L1614692-21	Date Collected:	05/13/16 11:05
Client ID:	SW-15	Date Received:	05/13/16
Sample Location:	39 JEFFERSON AVE.	Field Prep:	Not Specified
Matrix:	Soil	Extraction Method:	EPA 3546
Analytical Method:	1,8081B	Extraction Date:	05/14/16 05:23
Analytical Date:	05/16/16 16:29	Cleanup Method:	EPA 3620B
Analyst:	AM	Cleanup Date:	05/14/16
Percent Solids:	91%		

Parameter	Result	Qualifier	Units	RL	MDL	Dilution Factor	Column
Organochlorine Pesticides by GC - Westborough Lab							
Delta-BHC	ND		ug/kg	1.70	0.333	1	A
Lindane	ND		ug/kg	0.709	0.317	1	A
Alpha-BHC	ND		ug/kg	0.709	0.201	1	A
Beta-BHC	ND		ug/kg	1.70	0.645	1	A
Heptachlor	ND		ug/kg	0.850	0.381	1	A
Aldrin	ND		ug/kg	1.70	0.599	1	A
Heptachlor epoxide	ND		ug/kg	3.19	0.957	1	A
Endrin	ND		ug/kg	0.709	0.290	1	A
Endrin aldehyde	ND		ug/kg	2.13	0.744	1	A
Endrin ketone	ND		ug/kg	1.70	0.438	1	A
Dieldrin	1.05	J	ug/kg	1.06	0.532	1	A
4,4'-DDE	4.31		ug/kg	1.70	0.393	1	B
4,4'-DDD	ND		ug/kg	1.70	0.607	1	A
4,4'-DDT	ND		ug/kg	3.19	1.37	1	A
Endosulfan I	ND		ug/kg	1.70	0.402	1	A
Endosulfan II	ND		ug/kg	1.70	0.568	1	A
Endosulfan sulfate	ND		ug/kg	0.709	0.337	1	A
Methoxychlor	ND		ug/kg	3.19	0.992	1	A
Toxaphene	ND		ug/kg	31.9	8.93	1	A
cis-Chlordane	ND		ug/kg	2.13	0.592	1	A
trans-Chlordane	ND		ug/kg	2.13	0.561	1	A
Chlordane	ND		ug/kg	13.8	5.63	1	A

Surrogate	% Recovery	Qualifier	Acceptance Criteria	Column
2,4,5,6-Tetrachloro-m-xylene	102		30-150	B
Decachlorobiphenyl	114		30-150	B
2,4,5,6-Tetrachloro-m-xylene	98		30-150	A
Decachlorobiphenyl	109		30-150	A

Project Name: 39 JEFFERSON AVE. RAWP1 **Lab Number:** L1614692

Project Number: 2160694 **Report Date:** 05/17/16

SAMPLE RESULTS

Lab ID:	L1614692-22	Date Collected:	05/13/16 11:03
Client ID:	SW-16	Date Received:	05/13/16
Sample Location:	39 JEFFERSON AVE.	Field Prep:	Not Specified
Matrix:	Soil	Extraction Method:	EPA 3546
Analytical Method:	1,8081B	Extraction Date:	05/14/16 05:23
Analytical Date:	05/16/16 16:42	Cleanup Method:	EPA 3620B
Analyst:	AM	Cleanup Date:	05/14/16
Percent Solids:	92%		

Parameter	Result	Qualifier	Units	RL	MDL	Dilution Factor	Column
Organochlorine Pesticides by GC - Westborough Lab							
Delta-BHC	ND		ug/kg	1.69	0.331	1	A
Lindane	ND		ug/kg	0.705	0.315	1	A
Alpha-BHC	ND		ug/kg	0.705	0.200	1	A
Beta-BHC	ND		ug/kg	1.69	0.642	1	A
Heptachlor	ND		ug/kg	0.846	0.379	1	A
Aldrin	ND		ug/kg	1.69	0.596	1	A
Heptachlor epoxide	ND		ug/kg	3.17	0.952	1	A
Endrin	ND		ug/kg	0.705	0.289	1	A
Endrin aldehyde	ND		ug/kg	2.12	0.740	1	A
Endrin ketone	ND		ug/kg	1.69	0.436	1	A
Dieldrin	ND		ug/kg	1.06	0.529	1	A
4,4'-DDE	0.874	J	ug/kg	1.69	0.391	1	B
4,4'-DDD	ND		ug/kg	1.69	0.604	1	A
4,4'-DDT	ND		ug/kg	3.17	1.36	1	A
Endosulfan I	ND		ug/kg	1.69	0.400	1	A
Endosulfan II	ND		ug/kg	1.69	0.565	1	A
Endosulfan sulfate	ND		ug/kg	0.705	0.336	1	A
Methoxychlor	ND		ug/kg	3.17	0.987	1	A
Toxaphene	ND		ug/kg	31.7	8.88	1	A
cis-Chlordane	ND		ug/kg	2.12	0.589	1	A
trans-Chlordane	ND		ug/kg	2.12	0.558	1	A
Chlordane	ND		ug/kg	13.7	5.60	1	A

Surrogate	% Recovery	Qualifier	Acceptance Criteria	Column
2,4,5,6-Tetrachloro-m-xylene	103		30-150	B
Decachlorobiphenyl	117		30-150	B
2,4,5,6-Tetrachloro-m-xylene	99		30-150	A
Decachlorobiphenyl	108		30-150	A

Project Name: 39 JEFFERSON AVE. RAWP1 **Lab Number:** L1614692

Project Number: 2160694 **Report Date:** 05/17/16

SAMPLE RESULTS

Lab ID:	L1614692-23	Date Collected:	05/13/16 11:15
Client ID:	B-7	Date Received:	05/13/16
Sample Location:	39 JEFFERSON AVE.	Field Prep:	Not Specified
Matrix:	Soil	Extraction Method:	EPA 3546
Analytical Method:	1,8081B	Extraction Date:	05/14/16 05:23
Analytical Date:	05/16/16 16:55	Cleanup Method:	EPA 3620B
Analyst:	AM	Cleanup Date:	05/14/16
Percent Solids:	92%		

Parameter	Result	Qualifier	Units	RL	MDL	Dilution Factor	Column
Organochlorine Pesticides by GC - Westborough Lab							
Delta-BHC	ND		ug/kg	1.70	0.334	1	A
Lindane	ND		ug/kg	0.710	0.318	1	A
Alpha-BHC	ND		ug/kg	0.710	0.202	1	A
Beta-BHC	ND		ug/kg	1.70	0.647	1	A
Heptachlor	ND		ug/kg	0.853	0.382	1	A
Aldrin	ND		ug/kg	1.70	0.600	1	A
Heptachlor epoxide	2.22	J	ug/kg	3.20	0.959	1	A
Endrin	ND		ug/kg	0.710	0.291	1	A
Endrin aldehyde	ND		ug/kg	2.13	0.746	1	A
Endrin ketone	ND		ug/kg	1.70	0.439	1	A
Dieldrin	0.781	J	ug/kg	1.06	0.533	1	A
4,4'-DDE	178	E	ug/kg	1.70	0.394	1	B
4,4'-DDD	14.7		ug/kg	1.70	0.608	1	B
4,4'-DDT	19.1		ug/kg	3.20	1.37	1	B
Endosulfan I	ND		ug/kg	1.70	0.403	1	A
Endosulfan II	ND		ug/kg	1.70	0.570	1	A
Endosulfan sulfate	ND		ug/kg	0.710	0.338	1	A
Methoxychlor	ND		ug/kg	3.20	0.995	1	A
Toxaphene	ND		ug/kg	32.0	8.95	1	A
cis-Chlordane	ND		ug/kg	2.13	0.594	1	A
trans-Chlordane	ND		ug/kg	2.13	0.563	1	A
Chlordane	ND		ug/kg	13.8	5.65	1	A

Surrogate	% Recovery	Qualifier	Acceptance Criteria	Column
2,4,5,6-Tetrachloro-m-xylene	98		30-150	B
Decachlorobiphenyl	105		30-150	B
2,4,5,6-Tetrachloro-m-xylene	92		30-150	A
Decachlorobiphenyl	99		30-150	A

Project Name: 39 JEFFERSON AVE. RAWP1 **Lab Number:** L1614692

Project Number: 2160694 **Report Date:** 05/17/16

SAMPLE RESULTS

Lab ID:	L1614692-23 D	Date Collected:	05/13/16 11:15
Client ID:	B-7	Date Received:	05/13/16
Sample Location:	39 JEFFERSON AVE.	Field Prep:	Not Specified
Matrix:	Soil	Extraction Method:	EPA 3546
Analytical Method:	1,8081B	Extraction Date:	05/14/16 05:23
Analytical Date:	05/17/16 12:03	Cleanup Method:	EPA 3620B
Analyst:	AM	Cleanup Date:	05/14/16
Percent Solids:	92%		

Parameter	Result	Qualifier	Units	RL	MDL	Dilution Factor	Column
Organochlorine Pesticides by GC - Westborough Lab							
4,4'-DDE	146		ug/kg	3.41	0.789	2	B

Project Name: 39 JEFFERSON AVE. RAWP1 **Lab Number:** L1614692

Project Number: 2160694 **Report Date:** 05/17/16

SAMPLE RESULTS

Lab ID:	L1614692-24	Date Collected:	05/13/16 11:10
Client ID:	B-8	Date Received:	05/13/16
Sample Location:	39 JEFFERSON AVE.	Field Prep:	Not Specified
Matrix:	Soil	Extraction Method:	EPA 3546
Analytical Method:	1,8081B	Extraction Date:	05/14/16 05:23
Analytical Date:	05/16/16 17:07	Cleanup Method:	EPA 3620B
Analyst:	AM	Cleanup Date:	05/14/16
Percent Solids:	89%		

Parameter	Result	Qualifier	Units	RL	MDL	Dilution Factor	Column
Organochlorine Pesticides by GC - Westborough Lab							
Delta-BHC	ND		ug/kg	1.71	0.336	1	A
Lindane	ND		ug/kg	0.714	0.319	1	A
Alpha-BHC	ND		ug/kg	0.714	0.203	1	A
Beta-BHC	ND		ug/kg	1.71	0.650	1	A
Heptachlor	ND		ug/kg	0.857	0.384	1	A
Aldrin	ND		ug/kg	1.71	0.604	1	A
Heptachlor epoxide	3.66	P	ug/kg	3.21	0.964	1	A
Endrin	ND		ug/kg	0.714	0.293	1	A
Endrin aldehyde	ND		ug/kg	2.14	0.750	1	A
Endrin ketone	ND		ug/kg	1.71	0.441	1	A
Dieldrin	0.811	J	ug/kg	1.07	0.536	1	A
4,4'-DDE	330	E	ug/kg	1.71	0.396	1	B
4,4'-DDD	34.3		ug/kg	1.71	0.611	1	B
4,4'-DDT	47.6		ug/kg	3.21	1.38	1	B
Endosulfan I	ND		ug/kg	1.71	0.405	1	A
Endosulfan II	ND		ug/kg	1.71	0.573	1	A
Endosulfan sulfate	ND		ug/kg	0.714	0.340	1	A
Methoxychlor	ND		ug/kg	3.21	1.00	1	A
Toxaphene	ND		ug/kg	32.1	9.00	1	A
cis-Chlordane	ND		ug/kg	2.14	0.597	1	A
trans-Chlordane	ND		ug/kg	2.14	0.566	1	A
Chlordane	ND		ug/kg	13.9	5.68	1	A

Surrogate	% Recovery	Qualifier	Acceptance Criteria	Column
2,4,5,6-Tetrachloro-m-xylene	118		30-150	B
Decachlorobiphenyl	126		30-150	B
2,4,5,6-Tetrachloro-m-xylene	111		30-150	A
Decachlorobiphenyl	117		30-150	A

Project Name: 39 JEFFERSON AVE. RAWP1 **Lab Number:** L1614692

Project Number: 2160694 **Report Date:** 05/17/16

SAMPLE RESULTS

Lab ID:	L1614692-24 D	Date Collected:	05/13/16 11:10
Client ID:	B-8	Date Received:	05/13/16
Sample Location:	39 JEFFERSON AVE.	Field Prep:	Not Specified
Matrix:	Soil	Extraction Method:	EPA 3546
Analytical Method:	1,8081B	Extraction Date:	05/14/16 05:23
Analytical Date:	05/17/16 12:19	Cleanup Method:	EPA 3620B
Analyst:	AM	Cleanup Date:	05/14/16
Percent Solids:	89%		

Parameter	Result	Qualifier	Units	RL	MDL	Dilution Factor	Column
Organochlorine Pesticides by GC - Westborough Lab							
4,4'-DDE	252		ug/kg	8.57	1.98	5	B

Project Name: 39 JEFFERSON AVE. RAWP1 **Lab Number:** L1614692

Project Number: 2160694 **Report Date:** 05/17/16

Method Blank Analysis
Batch Quality Control

Analytical Method: 1,8081B
Analytical Date: 05/15/16 21:11
Analyst: AM

Extraction Method: EPA 3546
Extraction Date: 05/14/16 04:34
Cleanup Method: EPA 3620B
Cleanup Date: 05/14/16

Parameter	Result	Qualifier	Units	RL	MDL	Column
Organochlorine Pesticides by GC - Westborough Lab for sample(s): 01-20 Batch: WG893949-1						
Delta-BHC	ND		ug/kg	1.51	0.296	A
Lindane	ND		ug/kg	0.630	0.281	A
Alpha-BHC	ND		ug/kg	0.630	0.179	A
Beta-BHC	ND		ug/kg	1.51	0.573	A
Heptachlor	ND		ug/kg	0.756	0.339	A
Aldrin	ND		ug/kg	1.51	0.532	A
Heptachlor epoxide	ND		ug/kg	2.83	0.850	A
Endrin	ND		ug/kg	0.630	0.258	A
Endrin aldehyde	ND		ug/kg	1.89	0.661	A
Endrin ketone	ND		ug/kg	1.51	0.389	A
Dieldrin	ND		ug/kg	0.944	0.472	A
4,4'-DDE	ND		ug/kg	1.51	0.349	A
4,4'-DDD	ND		ug/kg	1.51	0.539	A
4,4'-DDT	ND		ug/kg	2.83	1.22	A
Endosulfan I	ND		ug/kg	1.51	0.357	A
Endosulfan II	ND		ug/kg	1.51	0.505	A
Endosulfan sulfate	ND		ug/kg	0.630	0.300	A
Methoxychlor	ND		ug/kg	2.83	0.882	A
Toxaphene	ND		ug/kg	28.3	7.93	A
cis-Chlordane	ND		ug/kg	1.89	0.526	A
trans-Chlordane	ND		ug/kg	1.89	0.499	A
Chlordane	ND		ug/kg	12.3	5.01	A

Project Name: 39 JEFFERSON AVE. RAWP1 **Lab Number:** L1614692

Project Number: 2160694 **Report Date:** 05/17/16

Method Blank Analysis
Batch Quality Control

Analytical Method: 1,8081B
Analytical Date: 05/15/16 21:11
Analyst: AM

Extraction Method: EPA 3546
Extraction Date: 05/14/16 04:34
Cleanup Method: EPA 3620B
Cleanup Date: 05/14/16

Parameter	Result	Qualifier	Units	RL	MDL
Organochlorine Pesticides by GC - Westborough Lab for sample(s): 01-20 Batch: WG893949-1					

Surrogate	%Recovery	Qualifier	Acceptance Criteria	Column
2,4,5,6-Tetrachloro-m-xylene	75		30-150	B
Decachlorobiphenyl	87		30-150	B
2,4,5,6-Tetrachloro-m-xylene	85		30-150	A
Decachlorobiphenyl	85		30-150	A

Project Name: 39 JEFFERSON AVE. RAWP1 **Lab Number:** L1614692

Project Number: 2160694 **Report Date:** 05/17/16

Method Blank Analysis
Batch Quality Control

Analytical Method: 1,8081B
Analytical Date: 05/16/16 15:51
Analyst: AM

Extraction Method: EPA 3546
Extraction Date: 05/14/16 05:23
Cleanup Method: EPA 3620B
Cleanup Date: 05/14/16

Parameter	Result	Qualifier	Units	RL	MDL	Column
Organochlorine Pesticides by GC - Westborough Lab for sample(s): 21-24 Batch: WG893950-1						
Delta-BHC	ND		ug/kg	1.54	0.301	A
Lindane	ND		ug/kg	0.641	0.286	A
Alpha-BHC	ND		ug/kg	0.641	0.182	A
Beta-BHC	ND		ug/kg	1.54	0.583	A
Heptachlor	ND		ug/kg	0.769	0.345	A
Aldrin	ND		ug/kg	1.54	0.542	A
Heptachlor epoxide	ND		ug/kg	2.88	0.865	A
Endrin	ND		ug/kg	0.641	0.263	A
Endrin aldehyde	ND		ug/kg	1.92	0.673	A
Endrin ketone	ND		ug/kg	1.54	0.396	A
Dieldrin	ND		ug/kg	0.962	0.481	A
4,4'-DDE	ND		ug/kg	1.54	0.356	A
4,4'-DDD	ND		ug/kg	1.54	0.549	A
4,4'-DDT	ND		ug/kg	2.88	1.24	A
Endosulfan I	ND		ug/kg	1.54	0.363	A
Endosulfan II	ND		ug/kg	1.54	0.514	A
Endosulfan sulfate	ND		ug/kg	0.641	0.305	A
Methoxychlor	ND		ug/kg	2.88	0.897	A
Toxaphene	ND		ug/kg	28.8	8.08	A
cis-Chlordane	ND		ug/kg	1.92	0.536	A
trans-Chlordane	ND		ug/kg	1.92	0.508	A
Chlordane	ND		ug/kg	12.5	5.10	A

Project Name: 39 JEFFERSON AVE. RAWP1 **Lab Number:** L1614692

Project Number: 2160694 **Report Date:** 05/17/16

Method Blank Analysis
Batch Quality Control

Analytical Method: 1,8081B
Analytical Date: 05/16/16 15:51
Analyst: AM

Extraction Method: EPA 3546
Extraction Date: 05/14/16 05:23
Cleanup Method: EPA 3620B
Cleanup Date: 05/14/16

Parameter	Result	Qualifier	Units	RL	MDL
Organochlorine Pesticides by GC - Westborough Lab for sample(s): 21-24 Batch: WG893950-1					

Surrogate	%Recovery	Qualifier	Acceptance Criteria	Column
2,4,5,6-Tetrachloro-m-xylene	115		30-150	B
Decachlorobiphenyl	123		30-150	B
2,4,5,6-Tetrachloro-m-xylene	114		30-150	A
Decachlorobiphenyl	121		30-150	A

Lab Control Sample Analysis
Batch Quality Control

Project Name: 39 JEFFERSON AVE. RAWP1
Project Number: 2160694

Lab Number: L1614692
Report Date: 05/17/16

Parameter	LCS %Recovery	Qual	LCSD %Recovery	Qual	%Recovery Limits	RPD	Qual	RPD Limits	Column
Organochlorine Pesticides by GC - Westborough Lab Associated sample(s): 01-20 Batch: WG893949-2 WG893949-3									
Delta-BHC	81		74		30-150	9		30	A
Lindane	87		79		30-150	10		30	A
Alpha-BHC	91		82		30-150	10		30	A
Beta-BHC	79		79		30-150	0		30	A
Heptachlor	92		78		30-150	16		30	A
Aldrin	89		79		30-150	12		30	A
Heptachlor epoxide	95		87		30-150	9		30	A
Endrin	91		86		30-150	6		30	A
Endrin aldehyde	75		70		30-150	7		30	A
Endrin ketone	78		73		30-150	7		30	A
Dieldrin	92		85		30-150	8		30	A
4,4'-DDE	92		82		30-150	11		30	A
4,4'-DDD	90		84		30-150	7		30	A
4,4'-DDT	94		90		30-150	4		30	A
Endosulfan I	91		83		30-150	9		30	A
Endosulfan II	93		85		30-150	9		30	A
Endosulfan sulfate	63		59		30-150	7		30	A
Methoxychlor	95		88		30-150	8		30	A
cis-Chlordane	83		71		30-150	16		30	A
trans-Chlordane	83		73		30-150	13		30	A

Lab Control Sample Analysis

Batch Quality Control

Project Name: 39 JEFFERSON AVE. RAWP1

Project Number: 2160694

Lab Number: L1614692

Report Date: 05/17/16

Parameter	LCS %Recovery	Qual	LCSD %Recovery	Qual	%Recovery Limits	RPD	Qual	RPD Limits
Organochlorine Pesticides by GC - Westborough Lab Associated sample(s): 01-20 Batch: WG893949-2 WG893949-3								

Surrogate	LCS %Recovery	Qual	LCSD %Recovery	Qual	Acceptance Criteria	Column
2,4,5,6-Tetrachloro-m-xylene	76		70		30-150	B
Decachlorobiphenyl	94		92		30-150	B
2,4,5,6-Tetrachloro-m-xylene	78		70		30-150	A
Decachlorobiphenyl	95		87		30-150	A

Lab Control Sample Analysis
Batch Quality Control

Project Name: 39 JEFFERSON AVE. RAWP1
Project Number: 2160694

Lab Number: L1614692
Report Date: 05/17/16

Parameter	LCS %Recovery	Qual	LCSD %Recovery	Qual	%Recovery Limits	RPD	Qual	RPD Limits	Column
Organochlorine Pesticides by GC - Westborough Lab Associated sample(s): 21-24 Batch: WG893950-2 WG893950-3									
Delta-BHC	116		96		30-150	19		30	A
Lindane	107		90		30-150	17		30	A
Alpha-BHC	120		98		30-150	20		30	A
Beta-BHC	133		117		30-150	13		30	A
Heptachlor	94		81		30-150	15		30	A
Aldrin	108		92		30-150	16		30	A
Heptachlor epoxide	103		88		30-150	16		30	A
Endrin	104		88		30-150	17		30	A
Endrin aldehyde	76		58		30-150	27		30	A
Endrin ketone	87		69		30-150	23		30	A
Dieldrin	111		94		30-150	17		30	A
4,4'-DDE	108		92		30-150	16		30	A
4,4'-DDD	105		88		30-150	18		30	A
4,4'-DDT	103		87		30-150	17		30	A
Endosulfan I	102		88		30-150	15		30	A
Endosulfan II	95		78		30-150	20		30	A
Endosulfan sulfate	86		67		30-150	25		30	A
Methoxychlor	109		90		30-150	19		30	A
cis-Chlordane	111		96		30-150	14		30	A
trans-Chlordane	106		90		30-150	16		30	A

Lab Control Sample Analysis

Batch Quality Control

Project Name: 39 JEFFERSON AVE. RAWP1

Project Number: 2160694

Lab Number: L1614692

Report Date: 05/17/16

Parameter	LCS %Recovery	Qual	LCSD %Recovery	Qual	%Recovery Limits	RPD	Qual	RPD Limits
Organochlorine Pesticides by GC - Westborough Lab Associated sample(s): 21-24 Batch: WG893950-2 WG893950-3								

Surrogate	LCS %Recovery	Qual	LCSD %Recovery	Qual	Acceptance Criteria	Column
2,4,5,6-Tetrachloro-m-xylene	120		97		30-150	B
Decachlorobiphenyl	118		104		30-150	B
2,4,5,6-Tetrachloro-m-xylene	115		95		30-150	A
Decachlorobiphenyl	115		104		30-150	A

METALS

Project Name: 39 JEFFERSON AVE. RAWP1 **Lab Number:** L1614692

Project Number: 2160694 **Report Date:** 05/17/16

SAMPLE RESULTS

Lab ID: L1614692-01 Date Collected: 05/11/16 13:45

Client ID: SW-1 Date Received: 05/13/16

Sample Location: 39 JEFFERSON AVE. Field Prep: Not Specified

Matrix: Soil

Percent Solids: 88%

Parameter	Result	Qualifier	Units	RL	MDL	Dilution Factor	Date Prepared	Date Analyzed	Prep Method	Analytical Method	Analyst
Total Metals - Mansfield Lab											
Arsenic, Total	1.2		mg/kg	0.44	0.14	1	05/14/16 07:00	05/16/16 18:03	EPA 3050B	1,6010C	PS
Mercury, Total	0.02	J	mg/kg	0.08	0.02	1	05/14/16 10:40	05/16/16 14:12	EPA 7471B	1,7471B	BV

Project Name:	39 JEFFERSON AVE. RAWP1	**Lab Number:**	L1614692
Project Number:	2160694	**Report Date:**	05/17/16

SAMPLE RESULTS

Lab ID:	L1614692-02	Date Collected:	05/11/16 14:25
Client ID:	SW-2	Date Received:	05/13/16
Sample Location:	39 JEFFERSON AVE.	Field Prep:	Not Specified
Matrix:	Soil		
Percent Solids:	81%		

Parameter	Result	Qualifier	Units	RL	MDL	Dilution Factor	Date Prepared	Date Analyzed	Prep Method	Analytical Method	Analyst
Total Metals - Mansfield Lab											
Arsenic, Total	2.2		mg/kg	0.47	0.16	1	05/14/16 07:00	05/16/16 18:33	EPA 3050B	1,6010C	PS
Mercury, Total	0.04	J	mg/kg	0.08	0.02	1	05/14/16 10:40	05/16/16 14:19	EPA 7471B	1,7471B	BV

Project Name:	39 JEFFERSON AVE. RAWP1	**Lab Number:**	L1614692
Project Number:	2160694	**Report Date:**	05/17/16

SAMPLE RESULTS

Lab ID:	L1614692-03	Date Collected:	05/11/16 14:45
Client ID:	SW-3	Date Received:	05/13/16
Sample Location:	39 JEFFERSON AVE.	Field Prep:	Not Specified
Matrix:	Soil		
Percent Solids:	80%		

Parameter	Result	Qualifier	Units	RL	MDL	Dilution Factor	Date Prepared	Date Analyzed	Prep Method	Analytical Method	Analyst
Total Metals - Mansfield Lab											
Arsenic, Total	2.7		mg/kg	0.49	0.16	1	05/14/16 07:00	05/16/16 17:15	EPA 3050B	1,6010C	PS
Mercury, Total	0.06	J	mg/kg	0.08	0.02	1	05/14/16 10:40	05/16/16 14:21	EPA 7471B	1,7471B	BV

Project Name:	39 JEFFERSON AVE. RAWP1	**Lab Number:**	L1614692
Project Number:	2160694	**Report Date:**	05/17/16

SAMPLE RESULTS

Lab ID:	L1614692-04	Date Collected:	05/11/16 15:05
Client ID:	SW-4	Date Received:	05/13/16
Sample Location:	39 JEFFERSON AVE.	Field Prep:	Not Specified
Matrix:	Soil		
Percent Solids:	77%		

Parameter	Result	Qualifier	Units	RL	MDL	Dilution Factor	Date Prepared	Date Analyzed	Prep Method	Analytical Method	Analyst
Total Metals - Mansfield Lab											
Arsenic, Total	2.4		mg/kg	0.52	0.17	1	05/14/16 07:00	05/16/16 17:19	EPA 3050B	1,6010C	PS
Mercury, Total	0.05	J	mg/kg	0.08	0.02	1	05/14/16 10:40	05/16/16 14:23	EPA 7471B	1,7471B	BV

Project Name:	39 JEFFERSON AVE. RAWP1	**Lab Number:**	L1614692
Project Number:	2160694	**Report Date:**	05/17/16

SAMPLE RESULTS

Lab ID:	L1614692-05	Date Collected:	05/11/16 15:10
Client ID:	SW-5	Date Received:	05/13/16
Sample Location:	39 JEFFERSON AVE.	Field Prep:	Not Specified
Matrix:	Soil		
Percent Solids:	81%		

Parameter	Result	Qualifier	Units	RL	MDL	Dilution Factor	Date Prepared	Date Analyzed	Prep Method	Analytical Method	Analyst
Total Metals - Mansfield Lab											
Arsenic, Total	3.9		mg/kg	0.49	0.16	1	05/14/16 07:00	05/16/16 17:23	EPA 3050B	1,6010C	PS
Mercury, Total	0.07	J	mg/kg	0.08	0.02	1	05/14/16 10:40	05/16/16 14:25	EPA 7471B	1,7471B	BV

Project Name: 39 JEFFERSON AVE. RAWP1 **Lab Number:** L1614692

Project Number: 2160694 **Report Date:** 05/17/16

SAMPLE RESULTS

Lab ID: L1614692-06 Date Collected: 05/11/16 15:20

Client ID: SW-6 Date Received: 05/13/16

Sample Location: 39 JEFFERSON AVE. Field Prep: Not Specified

Matrix: Soil

Percent Solids: 83%

Parameter	Result	Qualifier	Units	RL	MDL	Dilution Factor	Date Prepared	Date Analyzed	Prep Method	Analytical Method	Analyst
Total Metals - Mansfield Lab											
Arsenic, Total	2.7		mg/kg	0.47	0.15	1	05/14/16 07:00	05/16/16 18:37	EPA 3050B	1,6010C	PS
Mercury, Total	0.07	J	mg/kg	0.08	0.02	1	05/14/16 10:40	05/16/16 14:30	EPA 7471B	1,7471B	BV

Project Name:	39 JEFFERSON AVE. RAWP1	**Lab Number:**	L1614692
Project Number:	2160694	**Report Date:**	05/17/16

SAMPLE RESULTS

Lab ID:	L1614692-07	Date Collected:	05/11/16 16:15
Client ID:	SW-7	Date Received:	05/13/16
Sample Location:	39 JEFFERSON AVE.	Field Prep:	Not Specified
Matrix:	Soil		
Percent Solids:	83%		

Parameter	Result	Qualifier	Units	RL	MDL	Dilution Factor	Date Prepared	Date Analyzed	Prep Method	Analytical Method	Analyst
Total Metals - Mansfield Lab											
Arsenic, Total	1.7		mg/kg	0.46	0.15	1	05/14/16 07:00	05/16/16 18:41	EPA 3050B	1,6010C	PS
Mercury, Total	0.04	J	mg/kg	0.08	0.02	1	05/14/16 10:40	05/16/16 14:32	EPA 7471B	1,7471B	BV

Project Name:	39 JEFFERSON AVE. RAWP1	**Lab Number:**	L1614692
Project Number:	2160694	**Report Date:**	05/17/16

SAMPLE RESULTS

Lab ID:	L1614692-08	Date Collected:	05/11/16 16:20
Client ID:	SW-8	Date Received:	05/13/16
Sample Location:	39 JEFFERSON AVE.	Field Prep:	Not Specified
Matrix:	Soil		
Percent Solids:	79%		

Parameter	Result	Qualifier	Units	RL	MDL	Dilution Factor	Date Prepared	Date Analyzed	Prep Method	Analytical Method	Analyst
Total Metals - Mansfield Lab											
Arsenic, Total	2.9		mg/kg	0.48	0.16	1	05/14/16 07:00	05/16/16 18:45	EPA 3050B	1,6010C	PS
Mercury, Total	0.06	J	mg/kg	0.08	0.02	1	05/14/16 10:40	05/16/16 14:34	EPA 7471B	1,7471B	BV

Project Name:	39 JEFFERSON AVE. RAWP1	**Lab Number:**	L1614692
Project Number:	2160694	**Report Date:**	05/17/16

SAMPLE RESULTS

Lab ID:	L1614692-09	Date Collected:	05/11/16 16:28
Client ID:	SW-9	Date Received:	05/13/16
Sample Location:	39 JEFFERSON AVE.	Field Prep:	Not Specified
Matrix:	Soil		
Percent Solids:	81%		

Parameter	Result	Qualifier	Units	RL	MDL	Dilution Factor	Date Prepared	Date Analyzed	Prep Method	Analytical Method	Analyst
Total Metals - Mansfield Lab											
Arsenic, Total	2.8		mg/kg	0.48	0.16	1	05/14/16 07:00	05/16/16 18:49	EPA 3050B	1,6010C	PS
Mercury, Total	0.06	J	mg/kg	0.08	0.02	1	05/14/16 10:40	05/16/16 14:36	EPA 7471B	1,7471B	BV

Project Name:	39 JEFFERSON AVE. RAWP1	**Lab Number:**	L1614692
Project Number:	2160694	**Report Date:**	05/17/16

SAMPLE RESULTS

Lab ID:	L1614692-10	Date Collected:	05/11/16 16:30
Client ID:	SW-10	Date Received:	05/13/16
Sample Location:	39 JEFFERSON AVE.	Field Prep:	Not Specified
Matrix:	Soil		
Percent Solids:	80%		

Parameter	Result	Qualifier	Units	RL	MDL	Dilution Factor	Date Prepared	Date Analyzed	Prep Method	Analytical Method	Analyst
Total Metals - Mansfield Lab											
Arsenic, Total	2.9		mg/kg	0.48	0.16	1	05/14/16 07:00	05/16/16 18:53	EPA 3050B	1,6010C	PS
Mercury, Total	0.07	J	mg/kg	0.08	0.02	1	05/14/16 10:40	05/16/16 14:37	EPA 7471B	1,7471B	BV

Project Name: 39 JEFFERSON AVE. RAWP1 **Lab Number:** L1614692

Project Number: 2160694 **Report Date:** 05/17/16

SAMPLE RESULTS

Lab ID: L1614692-11 Date Collected: 05/11/16 14:03

Client ID: B-1 Date Received: 05/13/16

Sample Location: 39 JEFFERSON AVE. Field Prep: Not Specified

Matrix: Soil

Percent Solids: 80%

Parameter	Result	Qualifier	Units	RL	MDL	Dilution Factor	Date Prepared	Date Analyzed	Prep Method	Analytical Method	Analyst
Total Metals - Mansfield Lab											
Arsenic, Total	2.4		mg/kg	0.49	0.16	1	05/14/16 07:00	05/16/16 18:57	EPA 3050B	1,6010C	PS
Mercury, Total	0.06	J	mg/kg	0.08	0.02	1	05/14/16 10:40	05/16/16 14:39	EPA 7471B	1,7471B	BV

Project Name:	39 JEFFERSON AVE. RAWP1	**Lab Number:**	L1614692
Project Number:	2160694	**Report Date:**	05/17/16

SAMPLE RESULTS

Lab ID:	L1614692-12	Date Collected:	05/11/16 14:50
Client ID:	B-2	Date Received:	05/13/16
Sample Location:	39 JEFFERSON AVE.	Field Prep:	Not Specified
Matrix:	Soil		
Percent Solids:	80%		

Parameter	Result	Qualifier	Units	RL	MDL	Dilution Factor	Date Prepared	Date Analyzed	Prep Method	Analytical Method	Analyst
Total Metals - Mansfield Lab											
Arsenic, Total	2.8		mg/kg	0.49	0.16	1	05/14/16 07:00	05/16/16 19:01	EPA 3050B	1,6010C	PS
Mercury, Total	0.09		mg/kg	0.08	0.02	1	05/14/16 10:40	05/16/16 14:41	EPA 7471B	1,7471B	BV

Project Name:	39 JEFFERSON AVE. RAWP1	**Lab Number:**	L1614692
Project Number:	2160694	**Report Date:**	05/17/16

SAMPLE RESULTS

Lab ID:	L1614692-13	Date Collected:	05/11/16 15:15
Client ID:	B-3	Date Received:	05/13/16
Sample Location:	39 JEFFERSON AVE.	Field Prep:	Not Specified
Matrix:	Soil		
Percent Solids:	83%		

Parameter	Result	Qualifier	Units	RL	MDL	Dilution Factor	Date Prepared	Date Analyzed	Prep Method	Analytical Method	Analyst
Total Metals - Mansfield Lab											
Arsenic, Total	3.6		mg/kg	0.47	0.16	1	05/14/16 07:00	05/16/16 19:06	EPA 3050B	1,6010C	PS
Mercury, Total	0.06	J	mg/kg	0.08	0.02	1	05/14/16 10:40	05/16/16 14:43	EPA 7471B	1,7471B	BV

Project Name:	39 JEFFERSON AVE. RAWP1	**Lab Number:**	L1614692
Project Number:	2160694	**Report Date:**	05/17/16

SAMPLE RESULTS

Lab ID:	L1614692-14	Date Collected:	05/11/16 15:40
Client ID:	B-4	Date Received:	05/13/16
Sample Location:	39 JEFFERSON AVE.	Field Prep:	Not Specified
Matrix:	Soil		
Percent Solids:	83%		

Parameter	Result	Qualifier	Units	RL	MDL	Dilution Factor	Date Prepared	Date Analyzed	Prep Method	Analytical Method	Analyst
Total Metals - Mansfield Lab											
Arsenic, Total	3.3		mg/kg	0.48	0.16	1	05/14/16 07:00	05/16/16 20:13	EPA 3050B	1,6010C	PS
Mercury, Total	0.077	J	mg/kg	0.078	0.016	1	05/14/16 10:40	05/16/16 14:45	EPA 7471B	1,7471B	BV

Project Name:	39 JEFFERSON AVE. RAWP1	**Lab Number:**	L1614692
Project Number:	2160694	**Report Date:**	05/17/16

SAMPLE RESULTS

Lab ID:	L1614692-15	Date Collected:	05/12/16 16:05
Client ID:	B-5	Date Received:	05/13/16
Sample Location:	39 JEFFERSON AVE.	Field Prep:	Not Specified
Matrix:	Soil		
Percent Solids:	87%		

Parameter	Result	Qualifier	Units	RL	MDL	Dilution Factor	Date Prepared	Date Analyzed	Prep Method	Analytical Method	Analyst
Total Metals - Mansfield Lab											
Arsenic, Total	3.7		mg/kg	0.45	0.15	1	05/14/16 07:00	05/16/16 20:17	EPA 3050B	1,6010C	PS
Mercury, Total	0.06	J	mg/kg	0.07	0.02	1	05/14/16 10:40	05/16/16 14:46	EPA 7471B	1,7471B	BV

Project Name:	39 JEFFERSON AVE. RAWP1	**Lab Number:**	L1614692
Project Number:	2160694	**Report Date:**	05/17/16

SAMPLE RESULTS

Lab ID:	L1614692-16	Date Collected:	05/12/16 16:10
Client ID:	B-6	Date Received:	05/13/16
Sample Location:	39 JEFFERSON AVE.	Field Prep:	Not Specified
Matrix:	Soil		
Percent Solids:	89%		

Parameter	Result	Qualifier	Units	RL	MDL	Dilution Factor	Date Prepared	Date Analyzed	Prep Method	Analytical Method	Analyst
Total Metals - Mansfield Lab											
Arsenic, Total	2.9		mg/kg	0.44	0.15	1	05/14/16 07:00	05/16/16 20:21	EPA 3050B	1,6010C	PS
Mercury, Total	0.05	J	mg/kg	0.07	0.02	1	05/14/16 10:40	05/16/16 14:52	EPA 7471B	1,7471B	BV

Project Name: 39 JEFFERSON AVE. RAWP1 **Lab Number:** L1614692

Project Number: 2160694 **Report Date:** 05/17/16

SAMPLE RESULTS

Lab ID: L1614692-17 Date Collected: 05/12/16 15:40

Client ID: SW-11 Date Received: 05/13/16

Sample Location: 39 JEFFERSON AVE. Field Prep: Not Specified

Matrix: Soil

Percent Solids: 90%

Parameter	Result	Qualifier	Units	RL	MDL	Dilution Factor	Date Prepared	Date Analyzed	Prep Method	Analytical Method	Analyst
Total Metals - Mansfield Lab											
Arsenic, Total	1.7		mg/kg	0.43	0.14	1	05/14/16 07:00	05/16/16 20:26	EPA 3050B	1,6010C	PS
Mercury, Total	0.03	J	mg/kg	0.07	0.02	1	05/14/16 10:40	05/16/16 14:53	EPA 7471B	1,7471B	BV

Project Name: 39 JEFFERSON AVE. RAWP1 **Lab Number:** L1614692

Project Number: 2160694 **Report Date:** 05/17/16

SAMPLE RESULTS

Lab ID: L1614692-18 Date Collected: 05/12/16 15:50

Client ID: SW-12 Date Received: 05/13/16

Sample Location: 39 JEFFERSON AVE. Field Prep: Not Specified

Matrix: Soil

Percent Solids: 86%

Parameter	Result	Qualifier	Units	RL	MDL	Dilution Factor	Date Prepared	Date Analyzed	Prep Method	Analytical Method	Analyst
Total Metals - Mansfield Lab											
Arsenic, Total	1.4		mg/kg	0.45	0.15	1	05/14/16 07:00	05/16/16 20:30	EPA 3050B	1,6010C	PS
Mercury, Total	ND		mg/kg	0.08	0.02	1	05/14/16 10:40	05/16/16 14:55	EPA 7471B	1,7471B	BV

Project Name:	39 JEFFERSON AVE. RAWP1	**Lab Number:**	L1614692
Project Number:	2160694	**Report Date:**	05/17/16

SAMPLE RESULTS

Lab ID:	L1614692-19	Date Collected:	05/12/16 16:05
Client ID:	SW-13	Date Received:	05/13/16
Sample Location:	39 JEFFERSON AVE.	Field Prep:	Not Specified
Matrix:	Soil		
Percent Solids:	90%		

Parameter	Result	Qualifier	Units	RL	MDL	Dilution Factor	Date Prepared	Date Analyzed	Prep Method	Analytical Method	Analyst
Total Metals - Mansfield Lab											
Arsenic, Total	2.1		mg/kg	0.42	0.14	1	05/14/16 07:00	05/16/16 21:10	EPA 3050B	1,6010C	PS
Mercury, Total	0.03	J	mg/kg	0.08	0.02	1	05/14/16 10:40	05/16/16 14:57	EPA 7471B	1,7471B	BV

Project Name: 39 JEFFERSON AVE. RAWP1 **Lab Number:** L1614692

Project Number: 2160694 **Report Date:** 05/17/16

SAMPLE RESULTS

Lab ID: L1614692-20 Date Collected: 05/12/16 16:20

Client ID: SW-14 Date Received: 05/13/16

Sample Location: 39 JEFFERSON AVE. Field Prep: Not Specified

Matrix: Soil

Percent Solids: 89%

Parameter	Result	Qualifier	Units	RL	MDL	Dilution Factor	Date Prepared	Date Analyzed	Prep Method	Analytical Method	Analyst
Total Metals - Mansfield Lab											
Arsenic, Total	2.4		mg/kg	0.44	0.15	1	05/14/16 07:00	05/16/16 21:14	EPA 3050B	1,6010C	PS
Mercury, Total	0.05	J	mg/kg	0.08	0.02	1	05/14/16 10:40	05/16/16 14:59	EPA 7471B	1,7471B	BV

Project Name:	39 JEFFERSON AVE. RAWP1	**Lab Number:**	L1614692
Project Number:	2160694	**Report Date:**	05/17/16

SAMPLE RESULTS

Lab ID:	L1614692-21	Date Collected:	05/13/16 11:05
Client ID:	SW-15	Date Received:	05/13/16
Sample Location:	39 JEFFERSON AVE.	Field Prep:	Not Specified
Matrix:	Soil		
Percent Solids:	91%		

Parameter	Result	Qualifier	Units	RL	MDL	Dilution Factor	Date Prepared	Date Analyzed	Prep Method	Analytical Method	Analyst
Total Metals - Mansfield Lab											
Arsenic, Total	1.9		mg/kg	0.44	0.14	1	05/14/16 09:04	05/16/16 23:50	EPA 3050B	1,6010C	PS
Mercury, Total	0.04	J	mg/kg	0.07	0.02	1	05/14/16 10:40	05/16/16 15:46	EPA 7471B	1,7471B	BV

Project Name: 39 JEFFERSON AVE. RAWP1 **Lab Number:** L1614692

Project Number: 2160694 **Report Date:** 05/17/16

SAMPLE RESULTS

Lab ID: L1614692-22 Date Collected: 05/13/16 11:03

Client ID: SW-16 Date Received: 05/13/16

Sample Location: 39 JEFFERSON AVE. Field Prep: Not Specified

Matrix: Soil

Percent Solids: 92%

Parameter	Result	Qualifier	Units	RL	MDL	Dilution Factor	Date Prepared	Date Analyzed	Prep Method	Analytical Method	Analyst
Total Metals - Mansfield Lab											
Arsenic, Total	1.6		mg/kg	0.42	0.14	1	05/14/16 09:04	05/16/16 23:54	EPA 3050B	1,6010C	PS
Mercury, Total	0.02	J	mg/kg	0.07	0.02	1	05/14/16 10:40	05/16/16 15:47	EPA 7471B	1,7471B	BV

Project Name:	39 JEFFERSON AVE. RAWP1	**Lab Number:**	L1614692
Project Number:	2160694	**Report Date:**	05/17/16

SAMPLE RESULTS

Lab ID:	L1614692-23	Date Collected:	05/13/16 11:15
Client ID:	B-7	Date Received:	05/13/16
Sample Location:	39 JEFFERSON AVE.	Field Prep:	Not Specified
Matrix:	Soil		
Percent Solids:	92%		

Parameter	Result	Qualifier	Units	RL	MDL	Dilution Factor	Date Prepared	Date Analyzed	Prep Method	Analytical Method	Analyst
Total Metals - Mansfield Lab											
Arsenic, Total	2.3		mg/kg	0.43	0.14	1	05/14/16 09:04	05/17/16 00:28	EPA 3050B	1,6010C	PS
Mercury, Total	0.06	J	mg/kg	0.07	0.02	1	05/14/16 10:40	05/16/16 15:49	EPA 7471B	1,7471B	BV

Project Name:	39 JEFFERSON AVE. RAWP1	**Lab Number:**	L1614692
Project Number:	2160694	**Report Date:**	05/17/16

SAMPLE RESULTS

Lab ID:	L1614692-24	Date Collected:	05/13/16 11:10
Client ID:	B-8	Date Received:	05/13/16
Sample Location:	39 JEFFERSON AVE.	Field Prep:	Not Specified
Matrix:	Soil		
Percent Solids:	89%		

Parameter	Result	Qualifier	Units	RL	MDL	Dilution Factor	Date Prepared	Date Analyzed	Prep Method	Analytical Method	Analyst
Total Metals - Mansfield Lab											
Arsenic, Total	2.8		mg/kg	0.44	0.14	1	05/14/16 09:04	05/17/16 00:33	EPA 3050B	1,6010C	PS
Mercury, Total	0.07	J	mg/kg	0.08	0.02	1	05/14/16 10:40	05/16/16 15:51	EPA 7471B	1,7471B	BV

Project Name: 39 JEFFERSON AVE. RAWP1 **Lab Number:** L1614692

Project Number: 2160694 **Report Date:** 05/17/16

Method Blank Analysis
Batch Quality Control

Parameter	Result	Qualifier	Units	RL	MDL	Dilution Factor	Date Prepared	Date Analyzed	Analytical Method	Analyst
Total Metals - Mansfield Lab for sample(s): 21-24 Batch: WG893965-1										
Arsenic, Total	ND		mg/kg	0.40	0.13	1	05/14/16 09:04	05/16/16 21:39	1,6010C	PS

Prep Information

Digestion Method: EPA 3050B

Parameter	Result	Qualifier	Units	RL	MDL	Dilution Factor	Date Prepared	Date Analyzed	Analytical Method	Analyst
Total Metals - Mansfield Lab for sample(s): 01-20 Batch: WG893967-1										
Arsenic, Total	ND		mg/kg	0.40	0.13	1	05/14/16 07:00	05/16/16 17:38	1,6010C	PS

Prep Information

Digestion Method: EPA 3050B

Parameter	Result	Qualifier	Units	RL	MDL	Dilution Factor	Date Prepared	Date Analyzed	Analytical Method	Analyst
Total Metals - Mansfield Lab for sample(s): 21-24 Batch: WG893972-1										
Mercury, Total	ND		mg/kg	0.08	0.02	1	05/14/16 10:40	05/16/16 15:01	1,7471B	BV

Prep Information

Digestion Method: EPA 7471B

Parameter	Result	Qualifier	Units	RL	MDL	Dilution Factor	Date Prepared	Date Analyzed	Analytical Method	Analyst
Total Metals - Mansfield Lab for sample(s): 01-20 Batch: WG893973-1										
Mercury, Total	ND		mg/kg	0.08	0.02	1	05/14/16 10:40	05/16/16 14:08	1,7471B	BV

Prep Information

Digestion Method: EPA 7471B

Lab Control Sample Analysis
Batch Quality Control

Project Name: 39 JEFFERSON AVE. RAWP1
Project Number: 2160694

Lab Number: L1614692
Report Date: 05/17/16

Parameter	LCS %Recovery	Qual	LCSD %Recovery	Qual	%Recovery Limits	RPD	Qual	RPD Limits
Total Metals - Mansfield Lab Associated sample(s): 21-24 Batch: WG893965-2 SRM Lot Number: D088-540								
Arsenic, Total	105		-		79-121	-		
Total Metals - Mansfield Lab Associated sample(s): 01-20 Batch: WG893967-2 SRM Lot Number: D088-540								
Arsenic, Total	96		-		79-121	-		
Total Metals - Mansfield Lab Associated sample(s): 21-24 Batch: WG893972-2 SRM Lot Number: D088-540								
Mercury, Total	107		-		72-128	-		
Total Metals - Mansfield Lab Associated sample(s): 01-20 Batch: WG893973-2 SRM Lot Number: D088-540								
Mercury, Total	118		-		72-128	-		

Matrix Spike Analysis
Batch Quality Control

Project Name: 39 JEFFERSON AVE. RAWP1
Project Number: 2160694
Lab Number: L1614692
Report Date: 05/17/16

Parameter	Native Sample	MS Added	MS Found	MS %Recovery	Qual	MSD Found	MSD %Recovery	Qual	Recovery Limits	RPD	Qual	RPD Limits
Total Metals - Mansfield Lab Associated sample(s): 21-24 QC Batch ID: WG893965-4 QC Sample: L1614600-01 Client ID: MS Sample												
Arsenic, Total	16.	9.92	23	**70**	Q	-	-		75-125	-		20
Total Metals - Mansfield Lab Associated sample(s): 01-20 QC Batch ID: WG893967-4 QC Sample: L1614692-01 Client ID: SW-1												
Arsenic, Total	1.2	10.6	10	83		-	-		75-125	-		20
Total Metals - Mansfield Lab Associated sample(s): 21-24 QC Batch ID: WG893972-4 QC Sample: L1614549-01 Client ID: MS Sample												
Mercury, Total	0.05J	0.151	0.39	**258**	Q	-	-		80-120	-		20
Total Metals - Mansfield Lab Associated sample(s): 01-20 QC Batch ID: WG893973-4 QC Sample: L1614692-01 Client ID: SW-1												
Mercury, Total	0.02J	0.153	0.21	**137**	Q	-	-		80-120	-		20

Lab Duplicate Analysis
Batch Quality Control

Project Name: 39 JEFFERSON AVE. RAWP1
Project Number: 2160694

Lab Number: L1614692
Report Date: 05/17/16

Parameter	Native Sample	Duplicate Sample	Units	RPD	Qual	RPD Limits
Total Metals - Mansfield Lab Associated sample(s): 21-24 QC Batch ID: WG893965-3 QC Sample: L1614600-01 Client ID: DUP Sample						
Arsenic, Total	16.	12	mg/kg	**29**	Q	20
Total Metals - Mansfield Lab Associated sample(s): 01-20 QC Batch ID: WG893967-3 QC Sample: L1614692-01 Client ID: SW-1						
Arsenic, Total	1.2	0.72	mg/kg	**50**	Q	20
Total Metals - Mansfield Lab Associated sample(s): 21-24 QC Batch ID: WG893972-3 QC Sample: L1614549-01 Client ID: DUP Sample						
Mercury, Total	0.05J	0.05J	mg/kg	NC		20
Total Metals - Mansfield Lab Associated sample(s): 01-20 QC Batch ID: WG893973-3 QC Sample: L1614692-01 Client ID: SW-1						
Mercury, Total	0.02J	0.02J	mg/kg	NC		20

INORGANICS
&
MISCELLANEOUS

Project Name: 39 JEFFERSON AVE. RAWP1
Project Number: 2160694

Lab Number: L1614692
Report Date: 05/17/16

SAMPLE RESULTS

Lab ID: L1614692-01
Client ID: SW-1
Sample Location: 39 JEFFERSON AVE.
Matrix: Soil

Date Collected: 05/11/16 13:45
Date Received: 05/13/16
Field Prep: Not Specified

Parameter	Result	Qualifier	Units	RL	MDL	Dilution Factor	Date Prepared	Date Analyzed	Analytical Method	Analyst
General Chemistry - Westborough Lab										
Solids, Total	88.1		%	0.100	NA	1	-	05/14/16 05:42	121,2540G	VB

Project Name: 39 JEFFERSON AVE. RAWP1
Project Number: 2160694

Lab Number: L1614692
Report Date: 05/17/16

SAMPLE RESULTS

Lab ID: L1614692-02
Client ID: SW-2
Sample Location: 39 JEFFERSON AVE.
Matrix: Soil

Date Collected: 05/11/16 14:25
Date Received: 05/13/16
Field Prep: Not Specified

Parameter	Result	Qualifier	Units	RL	MDL	Dilution Factor	Date Prepared	Date Analyzed	Analytical Method	Analyst
General Chemistry - Westborough Lab										
Solids, Total	81.1		%	0.100	NA	1	-	05/14/16 05:42	121,2540G	VB

Project Name: 39 JEFFERSON AVE. RAWP1
Project Number: 2160694

Lab Number: L1614692
Report Date: 05/17/16

SAMPLE RESULTS

Lab ID: L1614692-03
Client ID: SW-3
Sample Location: 39 JEFFERSON AVE.
Matrix: Soil

Date Collected: 05/11/16 14:45
Date Received: 05/13/16
Field Prep: Not Specified

Parameter	Result	Qualifier	Units	RL	MDL	Dilution Factor	Date Prepared	Date Analyzed	Analytical Method	Analyst
General Chemistry - Westborough Lab										
Solids, Total	80.4		%	0.100	NA	1	-	05/14/16 05:42	121,2540G	VB

Project Name: 39 JEFFERSON AVE. RAWP1
Project Number: 2160694

Lab Number: L1614692
Report Date: 05/17/16

SAMPLE RESULTS

Lab ID: L1614692-04
Client ID: SW-4
Sample Location: 39 JEFFERSON AVE.
Matrix: Soil

Date Collected: 05/11/16 15:05
Date Received: 05/13/16
Field Prep: Not Specified

Parameter	Result	Qualifier	Units	RL	MDL	Dilution Factor	Date Prepared	Date Analyzed	Analytical Method	Analyst
General Chemistry - Westborough Lab										
Solids, Total	76.8		%	0.100	NA	1	-	05/14/16 05:42	121,2540G	VB

Project Name: 39 JEFFERSON AVE. RAWP1
Project Number: 2160694

Lab Number: L1614692
Report Date: 05/17/16

SAMPLE RESULTS

Lab ID: L1614692-05
Client ID: SW-5
Sample Location: 39 JEFFERSON AVE.
Matrix: Soil

Date Collected: 05/11/16 15:10
Date Received: 05/13/16
Field Prep: Not Specified

Parameter	Result	Qualifier	Units	RL	MDL	Dilution Factor	Date Prepared	Date Analyzed	Analytical Method	Analyst
General Chemistry - Westborough Lab										
Solids, Total	81.0		%	0.100	NA	1	-	05/14/16 05:42	121,2540G	VB

Project Name: 39 JEFFERSON AVE. RAWP1
Project Number: 2160694

Lab Number: L1614692
Report Date: 05/17/16

SAMPLE RESULTS

Lab ID: L1614692-06
Client ID: SW-6
Sample Location: 39 JEFFERSON AVE.
Matrix: Soil

Date Collected: 05/11/16 15:20
Date Received: 05/13/16
Field Prep: Not Specified

Parameter	Result	Qualifier	Units	RL	MDL	Dilution Factor	Date Prepared	Date Analyzed	Analytical Method	Analyst
General Chemistry - Westborough Lab										
Solids, Total	83.0		%	0.100	NA	1	-	05/14/16 05:42	121,2540G	VB

Project Name: 39 JEFFERSON AVE. RAWP1
Project Number: 2160694

Lab Number: L1614692
Report Date: 05/17/16

SAMPLE RESULTS

Lab ID: L1614692-07
Client ID: SW-7
Sample Location: 39 JEFFERSON AVE.
Matrix: Soil

Date Collected: 05/11/16 16:15
Date Received: 05/13/16
Field Prep: Not Specified

Parameter	Result	Qualifier	Units	RL	MDL	Dilution Factor	Date Prepared	Date Analyzed	Analytical Method	Analyst
General Chemistry - Westborough Lab										
Solids, Total	83.2		%	0.100	NA	1	-	05/14/16 05:42	121,2540G	VB

Project Name: 39 JEFFERSON AVE. RAWP1
Project Number: 2160694

Lab Number: L1614692
Report Date: 05/17/16

SAMPLE RESULTS

Lab ID: L1614692-08
Client ID: SW-8
Sample Location: 39 JEFFERSON AVE.
Matrix: Soil

Date Collected: 05/11/16 16:20
Date Received: 05/13/16
Field Prep: Not Specified

Parameter	Result	Qualifier	Units	RL	MDL	Dilution Factor	Date Prepared	Date Analyzed	Analytical Method	Analyst
General Chemistry - Westborough Lab										
Solids, Total	79.0		%	0.100	NA	1	-	05/14/16 05:42	121,2540G	VB

Project Name: 39 JEFFERSON AVE. RAWP1
Project Number: 2160694

Lab Number: L1614692
Report Date: 05/17/16

SAMPLE RESULTS

Lab ID: L1614692-09
Client ID: SW-9
Sample Location: 39 JEFFERSON AVE.
Matrix: Soil

Date Collected: 05/11/16 16:28
Date Received: 05/13/16
Field Prep: Not Specified

Parameter	Result	Qualifier	Units	RL	MDL	Dilution Factor	Date Prepared	Date Analyzed	Analytical Method	Analyst
General Chemistry - Westborough Lab										
Solids, Total	80.9		%	0.100	NA	1	-	05/14/16 05:42	121,2540G	VB

Project Name: 39 JEFFERSON AVE. RAWP1
Project Number: 2160694

Lab Number: L1614692
Report Date: 05/17/16

SAMPLE RESULTS

Lab ID: L1614692-10
Client ID: SW-10
Sample Location: 39 JEFFERSON AVE.
Matrix: Soil

Date Collected: 05/11/16 16:30
Date Received: 05/13/16
Field Prep: Not Specified

Parameter	Result	Qualifier	Units	RL	MDL	Dilution Factor	Date Prepared	Date Analyzed	Analytical Method	Analyst
General Chemistry - Westborough Lab										
Solids, Total	80.4		%	0.100	NA	1	-	05/14/16 05:42	121,2540G	VB

Project Name: 39 JEFFERSON AVE. RAWP1
Project Number: 2160694

Lab Number: L1614692
Report Date: 05/17/16

SAMPLE RESULTS

Lab ID: L1614692-11
Client ID: B-1
Sample Location: 39 JEFFERSON AVE.
Matrix: Soil

Date Collected: 05/11/16 14:03
Date Received: 05/13/16
Field Prep: Not Specified

Parameter	Result	Qualifier	Units	RL	MDL	Dilution Factor	Date Prepared	Date Analyzed	Analytical Method	Analyst
General Chemistry - Westborough Lab										
Solids, Total	80.1		%	0.100	NA	1	-	05/14/16 05:42	121,2540G	VB

Project Name: 39 JEFFERSON AVE. RAWP1
Project Number: 2160694

Lab Number: L1614692
Report Date: 05/17/16

SAMPLE RESULTS

Lab ID: L1614692-12
Client ID: B-2
Sample Location: 39 JEFFERSON AVE.
Matrix: Soil

Date Collected: 05/11/16 14:50
Date Received: 05/13/16
Field Prep: Not Specified

Parameter	Result	Qualifier	Units	RL	MDL	Dilution Factor	Date Prepared	Date Analyzed	Analytical Method	Analyst
General Chemistry - Westborough Lab										
Solids, Total	80.0		%	0.100	NA	1	-	05/14/16 05:42	121,2540G	VB

Project Name: 39 JEFFERSON AVE. RAWP1
Project Number: 2160694

Lab Number: L1614692
Report Date: 05/17/16

SAMPLE RESULTS

Lab ID: L1614692-13
Client ID: B-3
Sample Location: 39 JEFFERSON AVE.
Matrix: Soil

Date Collected: 05/11/16 15:15
Date Received: 05/13/16
Field Prep: Not Specified

Parameter	Result	Qualifier	Units	RL	MDL	Dilution Factor	Date Prepared	Date Analyzed	Analytical Method	Analyst
General Chemistry - Westborough Lab										
Solids, Total	82.7		%	0.100	NA	1	-	05/14/16 05:42	121,2540G	VB

Project Name: 39 JEFFERSON AVE. RAWP1
Project Number: 2160694

Lab Number: L1614692
Report Date: 05/17/16

SAMPLE RESULTS

Lab ID: L1614692-14
Client ID: B-4
Sample Location: 39 JEFFERSON AVE.
Matrix: Soil

Date Collected: 05/11/16 15:40
Date Received: 05/13/16
Field Prep: Not Specified

Parameter	Result	Qualifier	Units	RL	MDL	Dilution Factor	Date Prepared	Date Analyzed	Analytical Method	Analyst
General Chemistry - Westborough Lab										
Solids, Total	83.0		%	0.100	NA	1	-	05/14/16 05:42	121,2540G	VB

Project Name: 39 JEFFERSON AVE. RAWP1
Project Number: 2160694

Lab Number: L1614692
Report Date: 05/17/16

SAMPLE RESULTS

Lab ID: L1614692-15
Client ID: B-5
Sample Location: 39 JEFFERSON AVE.
Matrix: Soil

Date Collected: 05/12/16 16:05
Date Received: 05/13/16
Field Prep: Not Specified

Parameter	Result	Qualifier	Units	RL	MDL	Dilution Factor	Date Prepared	Date Analyzed	Analytical Method	Analyst
General Chemistry - Westborough Lab										
Solids, Total	87.3		%	0.100	NA	1	-	05/14/16 05:42	121,2540G	VB

Project Name: 39 JEFFERSON AVE. RAWP1
Project Number: 2160694

Lab Number: L1614692
Report Date: 05/17/16

SAMPLE RESULTS

Lab ID: L1614692-16
Client ID: B-6
Sample Location: 39 JEFFERSON AVE.
Matrix: Soil

Date Collected: 05/12/16 16:10
Date Received: 05/13/16
Field Prep: Not Specified

Parameter	Result	Qualifier	Units	RL	MDL	Dilution Factor	Date Prepared	Date Analyzed	Analytical Method	Analyst
General Chemistry - Westborough Lab										
Solids, Total	88.6		%	0.100	NA	1	-	05/14/16 05:42	121,2540G	VB

Project Name: 39 JEFFERSON AVE. RAWP1
Project Number: 2160694

Lab Number: L1614692
Report Date: 05/17/16

SAMPLE RESULTS

Lab ID: L1614692-17
Client ID: SW-11
Sample Location: 39 JEFFERSON AVE.
Matrix: Soil

Date Collected: 05/12/16 15:40
Date Received: 05/13/16
Field Prep: Not Specified

Parameter	Result	Qualifier	Units	RL	MDL	Dilution Factor	Date Prepared	Date Analyzed	Analytical Method	Analyst
General Chemistry - Westborough Lab										
Solids, Total	90.1		%	0.100	NA	1	-	05/14/16 05:42	121,2540G	VB

Project Name: 39 JEFFERSON AVE. RAWP1
Project Number: 2160694

Lab Number: L1614692
Report Date: 05/17/16

SAMPLE RESULTS

Lab ID: L1614692-18
Client ID: SW-12
Sample Location: 39 JEFFERSON AVE.
Matrix: Soil

Date Collected: 05/12/16 15:50
Date Received: 05/13/16
Field Prep: Not Specified

Parameter	Result	Qualifier	Units	RL	MDL	Dilution Factor	Date Prepared	Date Analyzed	Analytical Method	Analyst
General Chemistry - Westborough Lab										
Solids, Total	86.0		%	0.100	NA	1	-	05/14/16 05:42	121,2540G	VB

Project Name: 39 JEFFERSON AVE. RAWP1
Project Number: 2160694

Lab Number: L1614692
Report Date: 05/17/16

SAMPLE RESULTS

Lab ID: L1614692-19
Client ID: SW-13
Sample Location: 39 JEFFERSON AVE.
Matrix: Soil

Date Collected: 05/12/16 16:05
Date Received: 05/13/16
Field Prep: Not Specified

Parameter	Result	Qualifier	Units	RL	MDL	Dilution Factor	Date Prepared	Date Analyzed	Analytical Method	Analyst
General Chemistry - Westborough Lab										
Solids, Total	90.2		%	0.100	NA	1	-	05/14/16 05:42	121,2540G	VB

Project Name: 39 JEFFERSON AVE. RAWP1
Project Number: 2160694

Lab Number: L1614692
Report Date: 05/17/16

SAMPLE RESULTS

Lab ID: L1614692-20
Client ID: SW-14
Sample Location: 39 JEFFERSON AVE.
Matrix: Soil

Date Collected: 05/12/16 16:20
Date Received: 05/13/16
Field Prep: Not Specified

Parameter	Result	Qualifier	Units	RL	MDL	Dilution Factor	Date Prepared	Date Analyzed	Analytical Method	Analyst
General Chemistry - Westborough Lab										
Solids, Total	88.6		%	0.100	NA	1	-	05/14/16 05:42	121,2540G	VB

Project Name: 39 JEFFERSON AVE. RAWP1
Project Number: 2160694

Lab Number: L1614692
Report Date: 05/17/16

SAMPLE RESULTS

Lab ID: L1614692-21
Client ID: SW-15
Sample Location: 39 JEFFERSON AVE.
Matrix: Soil

Date Collected: 05/13/16 11:05
Date Received: 05/13/16
Field Prep: Not Specified

Parameter	Result	Qualifier	Units	RL	MDL	Dilution Factor	Date Prepared	Date Analyzed	Analytical Method	Analyst
General Chemistry - Westborough Lab										
Solids, Total	90.8		%	0.100	NA	1	-	05/14/16 04:31	121,2540G	VB

Project Name: 39 JEFFERSON AVE. RAWP1
Project Number: 2160694

Lab Number: L1614692
Report Date: 05/17/16

SAMPLE RESULTS

Lab ID: L1614692-22
Client ID: SW-16
Sample Location: 39 JEFFERSON AVE.
Matrix: Soil

Date Collected: 05/13/16 11:03
Date Received: 05/13/16
Field Prep: Not Specified

Parameter	Result	Qualifier	Units	RL	MDL	Dilution Factor	Date Prepared	Date Analyzed	Analytical Method	Analyst
General Chemistry - Westborough Lab										
Solids, Total	92.1		%	0.100	NA	1	-	05/14/16 04:31	121,2540G	VB

Project Name: 39 JEFFERSON AVE. RAWP1
Project Number: 2160694

Lab Number: L1614692
Report Date: 05/17/16

SAMPLE RESULTS

Lab ID: L1614692-23
Client ID: B-7
Sample Location: 39 JEFFERSON AVE.
Matrix: Soil

Date Collected: 05/13/16 11:15
Date Received: 05/13/16
Field Prep: Not Specified

Parameter	Result	Qualifier	Units	RL	MDL	Dilution Factor	Date Prepared	Date Analyzed	Analytical Method	Analyst
General Chemistry - Westborough Lab										
Solids, Total	91.5		%	0.100	NA	1	-	05/14/16 04:31	121,2540G	VB

Project Name: 39 JEFFERSON AVE. RAWP1
Project Number: 2160694

Lab Number: L1614692
Report Date: 05/17/16

SAMPLE RESULTS

Lab ID: L1614692-24
Client ID: B-8
Sample Location: 39 JEFFERSON AVE.
Matrix: Soil

Date Collected: 05/13/16 11:10
Date Received: 05/13/16
Field Prep: Not Specified

Parameter	Result	Qualifier	Units	RL	MDL	Dilution Factor	Date Prepared	Date Analyzed	Analytical Method	Analyst
General Chemistry - Westborough Lab										
Solids, Total	89.4		%	0.100	NA	1	-	05/14/16 04:31	121,2540G	VB

Lab Duplicate Analysis
Batch Quality Control

Project Name: 39 JEFFERSON AVE. RAWP1
Project Number: 2160694

Lab Number: L1614692
Report Date: 05/17/16

Parameter	Native Sample	Duplicate Sample	Units	RPD	Qual	RPD Limits
General Chemistry - Westborough Lab Associated sample(s): 21-24 QC Batch ID: WG893948-1 QC Sample: L1614579-01 Client ID: DUP Sample						
Solids, Total	69.0	70.1	%	2		20
General Chemistry - Westborough Lab Associated sample(s): 01-20 QC Batch ID: WG893951-1 QC Sample: L1614692-01 Client ID: SW-1						
Solids, Total	88.1	88.0	%	0		20

Project Name: 39 JEFFERSON AVE. RAWP1
Project Number: 2160694

Lab Number: L1614692
Report Date: 05/17/16

Sample Receipt and Container Information

Were project specific reporting limits specified? YES

Cooler Information Custody Seal

Cooler	
A	Absent

Container Information

Container ID	Container Type	Cooler	pH	Temp deg C	Pres	Seal	Analysis(*)
L1614692-01A	Metals Only - Glass 60mL/2oz unp	A	N/A	2.5	Y	Absent	AS-TI(180),HG-T(28)
L1614692-01B	Glass 120ml/4oz unpreserved	A	N/A	2.5	Y	Absent	TS(7),NYTCL-8081(14)
L1614692-02A	Metals Only - Glass 60mL/2oz unp	A	N/A	2.5	Y	Absent	AS-TI(180),HG-T(28)
L1614692-02B	Glass 120ml/4oz unpreserved	A	N/A	2.5	Y	Absent	TS(7),NYTCL-8081(14)
L1614692-03A	Metals Only - Glass 60mL/2oz unp	A	N/A	2.5	Y	Absent	AS-TI(180),HG-T(28)
L1614692-03B	Glass 120ml/4oz unpreserved	A	N/A	2.5	Y	Absent	TS(7),NYTCL-8081(14)
L1614692-04A	Metals Only - Glass 60mL/2oz unp	A	N/A	2.5	Y	Absent	AS-TI(180),HG-T(28)
L1614692-04B	Glass 120ml/4oz unpreserved	A	N/A	2.5	Y	Absent	TS(7),NYTCL-8081(14)
L1614692-05A	Metals Only - Glass 60mL/2oz unp	A	N/A	2.5	Y	Absent	AS-TI(180),HG-T(28)
L1614692-05B	Glass 120ml/4oz unpreserved	A	N/A	2.5	Y	Absent	TS(7),NYTCL-8081(14)
L1614692-06A	Metals Only - Glass 60mL/2oz unp	A	N/A	2.5	Y	Absent	AS-TI(180),HG-T(28)
L1614692-06B	Glass 120ml/4oz unpreserved	A	N/A	2.5	Y	Absent	TS(7),NYTCL-8081(14)
L1614692-07A	Metals Only - Glass 60mL/2oz unp	A	N/A	2.5	Y	Absent	AS-TI(180),HG-T(28)
L1614692-07B	Glass 120ml/4oz unpreserved	A	N/A	2.5	Y	Absent	TS(7),NYTCL-8081(14)
L1614692-08A	Metals Only - Glass 60mL/2oz unp	A	N/A	2.5	Y	Absent	AS-TI(180),HG-T(28)
L1614692-08B	Glass 120ml/4oz unpreserved	A	N/A	2.5	Y	Absent	TS(7),NYTCL-8081(14)
L1614692-09A	Metals Only - Glass 60mL/2oz unp	A	N/A	2.5	Y	Absent	AS-TI(180),HG-T(28)
L1614692-09B	Glass 120ml/4oz unpreserved	A	N/A	2.5	Y	Absent	TS(7),NYTCL-8081(14)
L1614692-10A	Metals Only - Glass 60mL/2oz unp	A	N/A	2.5	Y	Absent	AS-TI(180),HG-T(28)
L1614692-10B	Glass 120ml/4oz unpreserved	A	N/A	2.5	Y	Absent	TS(7),NYTCL-8081(14)
L1614692-11A	Metals Only - Glass 60mL/2oz unp	A	N/A	2.5	Y	Absent	AS-TI(180),HG-T(28)
L1614692-11B	Glass 120ml/4oz unpreserved	A	N/A	2.5	Y	Absent	TS(7),NYTCL-8081(14)
L1614692-12A	Metals Only - Glass 60mL/2oz unp	A	N/A	2.5	Y	Absent	AS-TI(180),HG-T(28)
L1614692-12B	Glass 120ml/4oz unpreserved	A	N/A	2.5	Y	Absent	TS(7),NYTCL-8081(14)
L1614692-13A	Metals Only - Glass 60mL/2oz unp	A	N/A	2.5	Y	Absent	AS-TI(180),HG-T(28)
L1614692-13B	Glass 120ml/4oz unpreserved	A	N/A	2.5	Y	Absent	TS(7),NYTCL-8081(14)
L1614692-14A	Metals Only - Glass 60mL/2oz unp	A	N/A	2.5	Y	Absent	AS-TI(180),HG-T(28)
L1614692-14B	Glass 120ml/4oz unpreserved	A	N/A	2.5	Y	Absent	TS(7),NYTCL-8081(14)
L1614692-15A	Metals Only - Glass 60mL/2oz unp	A	N/A	2.5	Y	Absent	AS-TI(180),HG-T(28)

*Values in parentheses indicate holding time in days

Project Name: 39 JEFFERSON AVE. RAWP1
Project Number: 2160694

Lab Number: L1614692
Report Date: 05/17/16

Container Information

Container ID	Container Type	Cooler	pH	Temp deg C	Pres	Seal	Analysis(*)
L1614692-15B	Glass 120ml/4oz unpreserved	A	N/A	2.5	Y	Absent	TS(7),NYTCL-8081(14)
L1614692-16A	Metals Only - Glass 60mL/2oz unp	A	N/A	2.5	Y	Absent	AS-TI(180),HG-T(28)
L1614692-16B	Glass 120ml/4oz unpreserved	A	N/A	2.5	Y	Absent	TS(7),NYTCL-8081(14)
L1614692-17A	Metals Only - Glass 60mL/2oz unp	A	N/A	2.5	Y	Absent	AS-TI(180),HG-T(28)
L1614692-17B	Glass 120ml/4oz unpreserved	A	N/A	2.5	Y	Absent	TS(7),NYTCL-8081(14)
L1614692-18A	Metals Only - Glass 60mL/2oz unp	A	N/A	2.5	Y	Absent	AS-TI(180),HG-T(28)
L1614692-18B	Glass 120ml/4oz unpreserved	A	N/A	2.5	Y	Absent	TS(7),NYTCL-8081(14)
L1614692-19A	Metals Only - Glass 60mL/2oz unp	A	N/A	2.5	Y	Absent	AS-TI(180),HG-T(28)
L1614692-19B	Glass 120ml/4oz unpreserved	A	N/A	2.5	Y	Absent	TS(7),NYTCL-8081(14)
L1614692-20A	Metals Only - Glass 60mL/2oz unp	A	N/A	2.5	Y	Absent	AS-TI(180),HG-T(28)
L1614692-20B	Glass 120ml/4oz unpreserved	A	N/A	2.5	Y	Absent	TS(7),NYTCL-8081(14)
L1614692-21A	Metals Only - Glass 60mL/2oz unp	A	N/A	2.5	Y	Absent	AS-TI(180),HG-T(28)
L1614692-21B	Glass 120ml/4oz unpreserved	A	N/A	2.5	Y	Absent	TS(7),NYTCL-8081(14)
L1614692-22A	Metals Only - Glass 60mL/2oz unp	A	N/A	2.5	Y	Absent	AS-TI(180),HG-T(28)
L1614692-22B	Glass 120ml/4oz unpreserved	A	N/A	2.5	Y	Absent	TS(7),NYTCL-8081(14)
L1614692-23A	Metals Only - Glass 60mL/2oz unp	A	N/A	2.5	Y	Absent	AS-TI(180),HG-T(28)
L1614692-23B	Glass 120ml/4oz unpreserved	A	N/A	2.5	Y	Absent	TS(7),NYTCL-8081(14)
L1614692-24A	Metals Only - Glass 60mL/2oz unp	A	N/A	2.5	Y	Absent	AS-TI(180),HG-T(28)
L1614692-24B	Glass 120ml/4oz unpreserved	A	N/A	2.5	Y	Absent	TS(7),NYTCL-8081(14)

*Values in parentheses indicate holding time in days

Project Name:	39 JEFFERSON AVE. RAWP1	**Lab Number:**	L1614692
Project Number:	2160694	**Report Date:**	05/17/16

GLOSSARY

Acronyms

EDL	- Estimated Detection Limit: This value represents the level to which target analyte concentrations are reported as estimated values, when those target analyte concentrations are quantified below the reporting limit (RL). The EDL includes any adjustments from dilutions, concentrations or moisture content, where applicable. The use of EDLs is specific to the analysis of PAHs using Solid-Phase Microextraction (SPME).
EPA	- Environmental Protection Agency.
LCS	- Laboratory Control Sample: A sample matrix, free from the analytes of interest, spiked with verified known amounts of analytes or a material containing known and verified amounts of analytes.
LCSD	- Laboratory Control Sample Duplicate: Refer to LCS.
LFB	- Laboratory Fortified Blank: A sample matrix, free from the analytes of interest, spiked with verified known amounts of analytes or a material containing known and verified amounts of analytes.
MDL	- Method Detection Limit: This value represents the level to which target analyte concentrations are reported as estimated values, when those target analyte concentrations are quantified below the reporting limit (RL). The MDL includes any adjustments from dilutions, concentrations or moisture content, where applicable.
MS	- Matrix Spike Sample: A sample prepared by adding a known mass of target analyte to a specified amount of matrix sample for which an independent estimate of target analyte concentration is available.
MSD	- Matrix Spike Sample Duplicate: Refer to MS.
NA	- Not Applicable.
NC	- Not Calculated: Term is utilized when one or more of the results utilized in the calculation are non-detect at the parameter's reporting unit.
NI	- Not Ignitable.
NP	- Non-Plastic: Term is utilized for the analysis of Atterberg Limits in soil.
RL	- Reporting Limit: The value at which an instrument can accurately measure an analyte at a specific concentration. The RL includes any adjustments from dilutions, concentrations or moisture content, where applicable.
RPD	- Relative Percent Difference: The results from matrix and/or matrix spike duplicates are primarily designed to assess the precision of analytical results in a given matrix and are expressed as relative percent difference (RPD). Values which are less than five times the reporting limit for any individual parameter are evaluated by utilizing the absolute difference between the values; although the RPD value will be provided in the report.
SRM	- Standard Reference Material: A reference sample of a known or certified value that is of the same or similar matrix as the associated field samples.
STLP	- Semi-dynamic Tank Leaching Procedure per EPA Method 1315.
TIC	- Tentatively Identified Compound: A compound that has been identified to be present and is not part of the target compound list (TCL) for the method and/or program. All TICs are qualitatively identified and reported as estimated concentrations.

Footnotes

1	- The reference for this analyte should be considered modified since this analyte is absent from the target analyte list of the original method.

Terms

Total: With respect to Organic analyses, a 'Total' result is defined as the summation of results for individual isomers or Aroclors. If a 'Total' result is requested, the results of its individual components will also be reported. This is applicable to 'Total' results for methods 8260, 8081 and 8082.

Analytical Method: Both the document from which the method originates and the analytical reference method. (Example: EPA 8260B is shown as 1,8260B.) The codes for the reference method documents are provided in the References section of the Addendum.

Data Qualifiers

A	- Spectra identified as "Aldol Condensation Product".
B	- The analyte was detected above the reporting limit in the associated method blank. Flag only applies to associated field samples that have detectable concentrations of the analyte at less than ten times (10x) the concentration found in the blank. For MCP-related projects, flag only applies to associated field samples that have detectable concentrations of the analyte at less than ten times (10x) the concentration found in the blank. For DOD-related projects, flag only applies to associated field samples that have detectable concentrations of the analyte at less than ten times (10x) the concentration found in the blank AND the analyte was detected above one-half the reporting limit (or above the reporting limit for common lab contaminants) in the associated method blank. For NJ-Air-related projects, flag only applies to associated field samples that have detectable concentrations of the analyte above the reporting limit. For NJ-related projects (excluding Air), flag only applies to associated field samples that have detectable concentrations of the analyte, which was detected above the reporting limit in the associated method blank or above five times the reporting limit for common lab contaminants (Phthalates, Acetone, Methylene Chloride, 2-Butanone).

Report Format: DU Report with 'J' Qualifiers

Project Name:	39 JEFFERSON AVE. RAWP1	**Lab Number:**	L1614692
Project Number:	2160694	**Report Date:**	05/17/16

Data Qualifiers

C - Co-elution: The target analyte co-elutes with a known lab standard (i.e. surrogate, internal standards, etc.) for co-extracted analyses.

D - Concentration of analyte was quantified from diluted analysis. Flag only applies to field samples that have detectable concentrations of the analyte.

E - Concentration of analyte exceeds the range of the calibration curve and/or linear range of the instrument.

G - The concentration may be biased high due to matrix interferences (i.e, co-elution) with non-target compound(s). The result should be considered estimated.

H - The analysis of pH was performed beyond the regulatory-required holding time of 15 minutes from the time of sample collection.

I - The lower value for the two columns has been reported due to obvious interference.

M - Reporting Limit (RL) exceeds the MCP CAM Reporting Limit for this analyte.

NJ - Presumptive evidence of compound. This represents an estimated concentration for Tentatively Identified Compounds (TICs), where the identification is based on a mass spectral library search.

P - The RPD between the results for the two columns exceeds the method-specified criteria.

Q - The quality control sample exceeds the associated acceptance criteria. For DOD-related projects, LCS and/or Continuing Calibration Standard exceedences are also qualified on all associated sample results. Note: This flag is not applicable for matrix spike recoveries when the sample concentration is greater than 4x the spike added or for batch duplicate RPD when the sample concentrations are less than 5x the RL. (Metals only.)

R - Analytical results are from sample re-analysis.

RE - Analytical results are from sample re-extraction.

S - Analytical results are from modified screening analysis.

J - Estimated value. The Target analyte concentration is below the quantitation limit (RL), but above the Method Detection Limit (MDL) or Estimated Detection Limit (EDL) for SPME-related analyses. This represents an estimated concentration for Tentatively Identified Compounds (TICs).

ND - Not detected at the method detection limit (MDL) for the sample, or estimated detection limit (EDL) for SPME-related analyses.

Report Format: DU Report with 'J' Qualifiers

Project Name: 39 JEFFERSON AVE. RAWP1 **Lab Number:** L1614692
Project Number: 2160694 **Report Date:** 05/17/16

REFERENCES

1 Test Methods for Evaluating Solid Waste: Physical/Chemical Methods. EPA SW-846. Third Edition. Updates I - IV, 2007.

121 Standard Methods for the Examination of Water and Wastewater. APHA-AWWA-WEF. Standard Methods Online.

LIMITATION OF LIABILITIES

Alpha Analytical performs services with reasonable care and diligence normal to the analytical testing laboratory industry. In the event of an error, the sole and exclusive responsibility of Alpha Analytical shall be to re-perform the work at it's own expense. In no event shall Alpha Analytical be held liable for any incidental, consequential or special damages, including but not limited to, damages in any way connected with the use of, interpretation of, information or analysis provided by Alpha Analytical.

We strongly urge our clients to comply with EPA protocol regarding sample volume, preservation, cooling, containers, sampling procedures, holding time and splitting of samples in the field.

Certification Information

The following analytes are not included in our Primary NELAP Scope of Accreditation:

Westborough Facility
EPA 524.2: 1,2-Dibromo-3-chloropropane, 1,2-Dibromoethane, m/p-xylene, o-xylene
EPA 624: 2-Butanone (MEK), 1,4-Dioxane, tert-Amylmethyl Ether, tert-Butyl Alcohol, m/p-xylene, o-xylene
EPA 625: Aniline, Benzoic Acid, Benzyl Alcohol, 4-Chloroaniline, 3-Methylphenol, 4-Methylphenol.
EPA 1010A: NPW: Ignitability
EPA 6010C: NPW: Strontium; SCM: Strontium
EPA 8151A: NPW: 2,4-DB, Dicamba, Dichloroprop, MCPA, MCPP; SCM: 2,4-DB, Dichloroprop, MCPA, MCPP
EPA 8260C: NPW: 1,2,4,5-Tetramethylbenzene; 4-Ethyltoluene, Azobenzene, Isopropanol; SCM: Iodomethane (methyl iodide), Methyl methacrylate (soil); 1,2,4,5-Tetramethylbenzene; 4-Ethyltoluene.
EPA 8270D: NPW: Pentachloronitrobenzene, 1-Methylnaphthalene, Dimethylnaphthalene,1,4-Diphenylhydrazine; SCM: Pentachloronitrobenzene, 1-Methylnaphthalene, Dimethylnaphthalene,1,4-Diphenylhydrazine.
EPA 9010: NPW: Amenable Cyanide Distillation, Total Cyanide Distillation
EPA 9038: NPW: Sulfate
EPA 9050A: NPW: Specific Conductance
EPA 9056: NPW: Chloride, Nitrate, Sulfate
EPA 9065: NPW: Phenols
EPA 9251: NPW: Chloride
SM3500: NPW: Ferrous Iron
SM4500: NPW: Amenable Cyanide, Dissolved Oxygen; SCM: Total Phosphorus, TKN, NO2, NO3.
SM5310C: DW: Dissolved Organic Carbon

Mansfield Facility
EPA 8270D: NPW: Biphenyl; SCM: Biphenyl, Caprolactam
EPA 8270D-SIM Isotope Dilution: SCM: 1,4-Dioxane
SM 2540D: TSS
SM2540G: SCM: Percent Solids
EPA 1631E: SCM: Mercury
EPA 7474: SCM: Mercury
EPA 8081B: NPW and SCM: Mirex, Hexachlorobenzene.
EPA 8082A: NPW: PCB: 1, 5, 31, 87,101, 110, 141, 151, 153, 180, 183, 187.
EPA 8270-SIM: NPW and SCM: Alkylated PAHs.
EPA TO-15: Halothane, 2,4,4-Trimethyl-2-pentene, 2,4,4-Trimethyl-1-pentene, Thiophene, 2-Methylthiophene, 3-Methylthiophene, 2-Ethylthiophene, 1,2,3-Trimethylbenzene, Indan, Indene, 1,2,4,5-Tetramethylbenzene, Benzothiophene, 1-Methylnaphthalene, n-Butylbenzene, n-Propylbenzene, sec-Butylbenzene, tert-Butylbenzene.
Biological Tissue Matrix: ***8270D-SIM; 3050B; 3051A; 7471B; 8081B; 8082A; 6020A:*** Lead***; 8270D:*** bis(2-ethylhexyl)phthalate, Butylbenzylphthalate, Diethyl phthalate, Dimethyl phthalate, Di-n-butyl phthalate, Di-n-octyl phthalate, Fluoranthene, Pentachlorophenol.

The following analytes are included in our Massachusetts DEP Scope of Accreditation, Westborough Facility:

Drinking Water
EPA 200.8: Sb,As,Ba,Be,Cd,Cr,Cu,Pb,Ni,Se,Tl; **EPA 200.7**: Ba,Be,Ca,Cd,Cr,Cu,Na; **EPA 245.1:** Mercury;
EPA 300.0: Nitrate-N, Fluoride, Sulfate; **EPA 353.2**: Nitrate-N, Nitrite-N; **SM4500NO3-F**: Nitrate-N, Nitrite-N; **SM4500F-C, SM4500CN-CE, EPA 180.1, SM2130B, SM4500Cl-D, SM2320B, SM2540C, SM4500H-B**
EPA 332: Perchlorate.
Microbiology: **SM9215B; SM9223-P/A, SM9223B-Colilert-QT, Enterolert-QT.**

Non-Potable Water
EPA 200.8: Al,Sb,As,Be,Cd,Cr,Cu,Pb,Mn,Ni,Se,Ag,Tl,Zn;
EPA 200.7: Al,Sb,As,Be,Cd,Ca,Cr,Co,Cu,Fe,Pb,Mg,Mn,Mo,Ni,K,Se,Ag,Na,Sr,Ti,Tl,V,Zn;
EPA 245.1, SM4500H,B, EPA 120.1, SM2510B, SM2540C, SM2340B, SM2320B, SM4500CL-E, SM4500F-BC, SM426C, SM4500NH3-BH, **EPA 350.1**: Ammonia-N, **LACHAT 10-107-06-1-B**: Ammonia-N, **SM4500NO3-F,**
EPA 353.2: Nitrate-N**, SM4500NH3-BC-NES, EPA 351.1, SM4500P-E, SM4500P-B, E, SM5220D, EPA 410.4, SM5210B, SM5310C, SM4500CL-D, EPA 1664, SM14 510AC, EPA 420.1, SM4500-CN-CE, SM2540D.**
EPA 624: Volatile Halocarbons & Aromatics,
EPA 608: Chlordane, Toxaphene, Aldrin, alpha-BHC, beta-BHC, gamma-BHC, delta-BHC, Dieldrin, DDD, DDE, DDT, Endosulfan I, Endosulfan II, Endosulfan sulfate, Endrin, Endrin Aldehyde, Heptachlor, Heptachlor Epoxide, PCBs
EPA 625: SVOC (Acid/Base/Neutral Extractables), **EPA 600/4-81-045**: PCB-Oil.
Microbiology: **SM9223B-Colilert-QT; Enterolert-QT, SM9222D-MF**.

For a complete listing of analytes and methods, please contact your Alpha Project Manager.

NEW YORK CHAIN OF CUSTODY

ALPHA ANALYTICAL

Westborough, MA 01581
8 Walkup Dr.
TEL: 508-898-9220
FAX: 508-898-9193

Mansfield, MA 02048
320 Forbes Blvd
TEL: 508-822-9300
FAX: 508-822-3288

Service Centers
Mahwah, NJ 07430: 35 Whitney Rd, Suite 5
Albany, NY 12205: 14 Walker Way
Tonawanda, NY 14150: 275 Cooper Ave, Suite 105

Page 1 of 3

Date Rec'd in Lab: 5/14/16

ALPHA Job #: L1614692

Client Information
Client: LaBella Associates
Address: 300 State St. Suite 201
Phone:
~~Fax:~~ Email: dengert@labellapc.com
Email: jgillen@labellapc.com

Project Information
Project Name: 39 Jefferson Ave. RAWP 1
Project Location: 39 Jefferson Ave.
Project #: 2160694
(Use Project name as Project #) ☐
Project Manager: J. Gillen
ALPHAQuote #:

Turn-Around Time
Standard ☐ Due Date: 5/18/2016
Rush (only if pre approved) ☒ # of Days: 2

Deliverables
☐ ASP-A ☒ ASP-B
☐ EQuIS (1 File) ☐ EQuIS (4 File)
☐ Other

Regulatory Requirement
☐ NY TOGS ☐ NY Part 375
☐ AWQ Standards ☐ NY CP-51
☐ NY Restricted Use ☐ Other
☒ NY Unrestricted Use
☐ NYC Sewer Discharge

Billing Information
☒ Same as Client Info
PO #

Disposal Site Information
Please identify below location of applicable disposal facilities.
Disposal Facility:
☐ NJ ☒ NY
☐ Other:

These samples have been previously analyzed by Alpha ☐

Other project specific requirements/comments:

2-Day TAT as requested by J. Gillen → Specific MDL's needed, previously discussed

Please specify Metals or TAL.

Sample Filtration
☐ Done
☐ Lab to do
Preservation
☐ Lab to do
(Please Specify below)

ALPHA Lab ID (Lab Use Only)	Sample ID	Collection Date	Collection Time	Sample Matrix	Sampler's Initials	Total Hg, Tot Arsenic	NYTCL-8081							Sample Specific Comments	Total Bottle
14692-01	SW-1	5/11/2016	1345	Soil	AR	X	X								2
02	SW-2		1425		AR	X	X								2
03	SW-3		1445		AR	X	X								2
04	SW-4		1505		AR	X	X								2
05	SW-5		1510		AR	X	X								2
06	SW-6		1520		AR	X	X								2
07	SW-7		1615		AR	X	X								2
08	SW-8		1620		AR	X	X								2
09	SW-9		1628		AR	X	X								2
10	SW-10		1630		AR	X	X								2
					Container Type	A	A								
					Preservative	A	A								

Preservative Code:
A = None
B = HCl
C = HNO_3
D = H_2SO_4
E = NaOH
F = MeOH
G = $NaHSO_4$
H = $Na_2S_2O_3$
K/E = Zn Ac/NaOH
O = Other

Container Code
P = Plastic
A = Amber Glass
V = Vial
G = Glass
B = Bacteria Cup
C = Cube
O = Other
E = Encore
D = BOD Bottle

Westboro: Certification No: MA935
Mansfield: Certification No: MA015

Relinquished By:	Date/Time	Received By:	Date/Time
Steven Kile	05/13/2016 16:45	[illegible]	5/13/16 16:45
		[illegible]	5/14/16 0115

Please print clearly, legibly and completely. Samples can not be logged in and turnaround time clock will not start until any ambiguities are resolved. BY EXECUTING THIS COC, THE CLIENT HAS READ AND AGREES TO BE BOUND BY ALPHA'S TERMS & CONDITIONS. (See reverse side.)

Form No: 01-25 HC (rev. 30-Sept-2013)

NEW YORK CHAIN OF CUSTODY

ALPHA ANALYTICAL

Westborough, MA 01581
8 Walkup Dr.
TEL: 508-898-9220
FAX: 508-898-9193

Mansfield, MA 02048
320 Forbes Blvd
TEL: 508-822-9300
FAX: 508-822-3288

Service Centers
Mahwah, NJ 07430: 35 Whitney Rd, Suite 5
Albany, NY 12205: 14 Walker Way
Tonawanda, NY 14150: 275 Cooper Ave, Suite 105

Page 2 of 3

Date Rec'd in Lab: 5/14/16

ALPHA Job #: L1614692

Project Information
Project Name: 39 Jefferson Ave RAWP 1
Project Location: 39 Jefferson Ave
Project #: 2160694
(Use Project name as Project #) ☐
Project Manager: J. Gillen
ALPHAQuote #:

Client Information
Client: SEE
Address: PREVIOUS
Phone:
Fax:
Email: srite@labellapc.com

Turn-Around Time
Standard ☐ Due Date: 5/18/2016
Rush (only if pre approved) ☒ # of Days: 2

Deliverables
☐ ASP-A ☒ ASP-B
☐ EQuIS (1 File) ☐ EQuIS (4 File)
☐ Other

Regulatory Requirement
☐ NY TOGS ☐ NY Part 375
☐ AWQ Standards ☐ NY CP-51
☐ NY Restricted Use ☐ Other
☒ NY Unrestricted Use
☐ NYC Sewer Discharge

Billing Information
☒ Same as Client Info
PO #

Disposal Site Information
Please identify below location of applicable disposal facilities.
Disposal Facility:
☐ NJ ☒ NY
☐ Other:

These samples have been previously analyzed by Alpha ☐

Other project specific requirements/comments:
2-Day TAT w/ site-specific MDL's previously discussed w/ J. Gillen

Please specify Metals or TAL.

Sample Filtration
☐ Done
☐ Lab to do
Preservation
☐ Lab to do
(Please Specify below)

ALPHA Lab ID (Lab Use Only)	Sample ID	Collection Date	Collection Time	Sample Matrix	Sampler's Initials	Tot. Hg, Tot. Arsenic	NYTCL-8081							Sample Specific Comments	Total Bottle
L1692-11	B-1	5/11/16	1403	Soil	AR	X	X								2
12	B-2	↓	1450	↓	AR	X	X								2
13	B-3	↓	1515	↓	AR	X	X								2
14	B-4	↓	1540	↓	AR	X	X								2
15	B-5	5/12/16	1605	↓	AR	X	X								2
16	B-6	↓	1610	↓	AR	X	X								2
17	SW-11	↓	1540	↓	AR	X	X								2
18	SW-12	↓	1550	↓	AR	X	X								2
19	SW-13	↓	1605	↓	AR	X	X								2
20	SW-14	↓	1620	↓	AR	X	X								2
					Container Type	A	A								
					Preservative	A	A								

Preservative Code:
A = None
B = HCl
C = HNO_3
D = H_2SO_4
E = NaOH
F = MeOH
G = $NaHSO_4$
H = $Na_2S_2O_3$
K/E = Zn Ac/NaOH
O = Other

Container Code
P = Plastic
A = Amber Glass
V = Vial
G = Glass
B = Bacteria Cup
C = Cube
O = Other
E = Encore
D = BOD Bottle

Westboro: Certification No: MA935
Mansfield: Certification No: MA015

Relinquished By:	Date/Time	Received By:	Date/Time
Steven Rite	5/13/16 16:45	J. Hoover MAL	5/13/16 16:45
			5/14/16 0845

Please print clearly, legibly and completely. Samples can not be logged in and turnaround time clock will not start until any ambiguities are resolved. BY EXECUTING THIS COC, THE CLIENT HAS READ AND AGREES TO BE BOUND BY ALPHA'S TERMS & CONDITIONS. (See reverse side.)

Form No: 01-25 HC (rev. 30-Sept-2013)

NEW YORK CHAIN OF CUSTODY

ALPHA ANALYTICAL

Westborough, MA 01581
8 Walkup Dr.
TEL: 508-898-9220
FAX: 508-898-9193

Mansfield, MA 02048
320 Forbes Blvd
TEL: 508-822-9300
FAX: 508-822-3288

Service Centers
Mahwah, NJ 07430: 35 Whitney Rd, Suite 5
Albany, NY 12205: 14 Walker Way
Tonawanda, NY 14150: 275 Cooper Ave, Suite 105

Page 3 of 3

Date Rec'd in Lab: 5/14/16

ALPHA Job #: L1614692

Client Information
Client: SEE
Address: PREVIOUS
Phone:
Fax:
Email:

Project Information
Project Name: 39 Jefferson Ave RAWP 1
Project Location: 39 Jefferson Ave
Project #: 2160694
(Use Project name as Project #) ☐
Project Manager: J. Gillen
ALPHAQuote #:

Turn-Around Time
Standard ☐ Due Date: 5/18/16
Rush (only if pre approved) ☒ # of Days: 2

Deliverables
☐ ASP-A ☒ ASP-B
☐ EQuIS (1 File) ☐ EQuIS (4 File)
☐ Other

Regulatory Requirement
☐ NY TOGS ☐ NY Part 375
☐ AWQ Standards ☐ NY CP-51
☐ NY Restricted Use ☐ Other
☒ NY Unrestricted Use
☐ NYC Sewer Discharge

Billing Information
☒ Same as Client Info
PO #

Disposal Site Information
Please identify below location of applicable disposal facilities.
Disposal Facility:
☐ NJ ☒ NY
☐ Other:

These samples have been previously analyzed by Alpha ☐

Other project specific requirements/comments:
2-day TAT with site specific MDLs, discussed w/ J. Gillen

Please specify Metals or TAL.

Sample Filtration
☐ Done
☐ Lab to do
Preservation
☐ Lab to do
(Please Specify below)

ALPHA Lab ID (Lab Use Only)	Sample ID	Collection Date	Collection Time	Sample Matrix	Sampler's Initials	Tot. Hg, Tot. Arsenic	NYTCL-8081							Sample Specific Comments	Total Bottle
14692 - 21	SW-15	5/13/16	1105	Soil	AK	X	X								
22	SW-16	5/13/16	1103	↓	AK	X	X								
23	B-7	5/13/16	1115	↓	AK	X	X								
24	B-8	5/13/16	1110	↓	AK	X	X								

Preservative Code:
A = None
B = HCl
C = HNO_3
D = H_2SO_4
E = NaOH
F = MeOH
G = $NaHSO_4$
H = $Na_2S_2O_3$
K/E = Zn Ac/NaOH
O = Other

Container Code
P = Plastic
A = Amber Glass
V = Vial
G = Glass
B = Bacteria Cup
C = Cube
O = Other
E = Encore
D = BOD Bottle

Westboro: Certification No: MA935
Mansfield: Certification No: MA015

Container Type	A	A											
Preservative	A	A											

Relinquished By:	Date/Time	Received By:	Date/Time
Steven Rite	5/13/16 16:45	J. Hansen DAL	5/13/16 16:45
			5/14/16 0115

Please print clearly, legibly and completely. Samples can not be logged in and turnaround time clock will not start until any ambiguities are resolved. BY EXECUTING THIS COC, THE CLIENT HAS READ AND AGREES TO BE BOUND BY ALPHA'S TERMS & CONDITIONS. (See reverse side.)

Form No: 01-25 HC (rev. 30-Sept-2013)

ANALYTICAL REPORT

Lab Number:	L1615450
Client:	LaBella Associates, P.C. 300 State Street Suite 201 Rochester, NY 14614
ATTN:	Jennifer Gillen
Phone:	(585) 454-6110
Project Name:	39 JEFFERSON AVE. RAWP2
Project Number:	2160694
Report Date:	05/24/16

The original project report/data package is held by Alpha Analytical. This report/data package is paginated and should be reproduced only in its entirety. Alpha Analytical holds no responsibility for results and/or data that are not consistent with the original.

Certifications & Approvals: NY (11627), CT (PH-0141), NH (2206), NJ NELAP (MA015), RI (LAO00299), ME (MA00030), PA (68-02089), VA (460194), LA NELAP (03090), FL (E87814), TX (T104704419), WA (C954), USFWS (Permit #LE2069641), USDA (Permit #P330-11-00109), US Army Corps of Engineers.

Eight Walkup Drive, Westborough, MA 01581-1019
508-898-9220 (Fax) 508-898-9193 800-624-9220 - www.alphalab.com

Project Name: 39 JEFFERSON AVE. RAWP2
Project Number: 2160694

Lab Number: L1615450
Report Date: 05/24/16

Alpha Sample ID	Client ID	Matrix	Sample Location	Collection Date/Time	Receive Date
L1615450-01	SW-17	SOIL	39 JEFFERSON AVE.	05/19/16 13:05	05/20/16
L1615450-02	SW-18	SOIL	39 JEFFERSON AVE.	05/19/16 13:30	05/20/16
L1615450-03	SW-19	SOIL	39 JEFFERSON AVE.	05/19/16 13:50	05/20/16
L1615450-04	SW-20	SOIL	39 JEFFERSON AVE.	05/19/16 14:00	05/20/16
L1615450-05	B-9	SOIL	39 JEFFERSON AVE.	05/20/16 09:50	05/20/16
L1615450-06	B-10	SOIL	39 JEFFERSON AVE.	05/20/16 10:00	05/20/16
L1615450-07	B-11	SOIL	39 JEFFERSON AVE.	05/20/16 10:10	05/20/16
L1615450-08	B-12	SOIL	39 JEFFERSON AVE.	05/20/16 10:20	05/20/16
L1615450-09	B-13	SOIL	39 JEFFERSON AVE.	05/20/16 10:25	05/20/16
L1615450-10	B-14	SOIL	39 JEFFERSON AVE.	05/20/16 10:30	05/20/16
L1615450-11	B-15	SOIL	39 JEFFERSON AVE.	05/20/16 11:50	05/20/16
L1615450-12	SW-21	SOIL	39 JEFFERSON AVE.	05/20/16 12:00	05/20/16
L1615450-13	SW-22	SOIL	39 JEFFERSON AVE.	05/20/16 13:50	05/20/16
L1615450-14	SW-23	SOIL	39 JEFFERSON AVE.	05/20/16 14:00	05/20/16
L1615450-15	SW-24	SOIL	39 JEFFERSON AVE.	05/20/16 14:15	05/20/16
L1615450-16	B-16	SOIL	39 JEFFERSON AVE.	05/20/16 14:25	05/20/16
L1615450-17	B-17	SOIL	39 JEFFERSON AVE.	05/20/16 14:30	05/20/16
L1615450-18	SW-25	SOIL	39 JEFFERSON AVE.	05/20/16 14:35	05/20/16
L1615450-19	SW-26	SOIL	39 JEFFERSON AVE.	05/20/16 14:50	05/20/16
L1615450-20	SW-27	SOIL	39 JEFFERSON AVE.	05/20/16 15:05	05/20/16
L1615450-21	SW-28	SOIL	39 JEFFERSON AVE.	05/20/16 15:55	05/20/16
L1615450-22	B-18	SOIL	39 JEFFERSON AVE.	05/20/16 16:00	05/20/16
L1615450-23	B-19	SOIL	39 JEFFERSON AVE.	05/20/16 15:45	05/20/16
L1615450-24	SW-29	SOIL	39 JEFFERSON AVE.	05/20/16 15:50	05/20/16

Project Name: 39 JEFFERSON AVE. RAWP2 **Lab Number:** L1615450
Project Number: 2160694 **Report Date:** 05/24/16

Case Narrative

The samples were received in accordance with the Chain of Custody and no significant deviations were encountered during the preparation or analysis unless otherwise noted. Sample Receipt, Container Information, and the Chain of Custody are located at the back of the report.

Results contained within this report relate only to the samples submitted under this Alpha Lab Number and meet NELAP requirements for all NELAP accredited parameters unless otherwise noted in the following narrative. The data presented in this report is organized by parameter (i.e. VOC, SVOC, etc.). Sample specific Quality Control data (i.e. Surrogate Spike Recovery) is reported at the end of the target analyte list for each individual sample, followed by the Laboratory Batch Quality Control at the end of each parameter. Tentatively Identified Compounds (TICs), if requested, are reported for compounds identified to be present and are not part of the method/program Target Compound List, even if only a subset of the TCL are being reported. If a sample was re-analyzed or re-extracted due to a required quality control corrective action and if both sets of data are reported, the Laboratory ID of the re-analysis or re-extraction is designated with an "R" or "RE", respectively. When multiple Batch Quality Control elements are reported (e.g. more than one LCS), the associated samples for each element are noted in the grey shaded header line of each data table. Any Laboratory Batch, Sample Specific % recovery or RPD value that is outside the listed Acceptance Criteria is bolded in the report. All specific QC information is also incorporated in the Data Usability format of our Data Merger tool where it can be reviewed along with any associated usability implications. Soil/sediments, solids and tissues are reported on a dry weight basis unless otherwise noted. Definitions of all data qualifiers and acronyms used in this report are provided in the Glossary located at the back of the report.

In reference to questions H (CAM) or 4 (RCP) when "NO" is checked, the performance criteria for CAM and RCP methods allow for some quality control failures to occur and still be within method compliance. In these instances the specific failure is not narrated but noted in the associated QC table. The information is also incorporated in the Data Usability format of our Data Merger tool where it can be reviewed along with any associated usability implications.

Please see the associated ADEx data file for a comparison of laboratory reporting limits that were achieved with the regulatory Numerical Standards requested on the Chain of Custody.

HOLD POLICY
For samples submitted on hold, Alpha's policy is to hold samples (with the exception of Air canisters) free of charge for 21 calendar days from the date the project is completed. After 21 calendar days, we will dispose of all samples submitted including those put on hold unless you have contacted your Client Service Representative and made arrangements for Alpha to continue to hold the samples. Air canisters will be disposed after 3 business days from the date the project is completed.

Please contact Client Services at 800-624-9220 with any questions.

Project Name:	39 JEFFERSON AVE. RAWP2	**Lab Number:**	L1615450
Project Number:	2160694	**Report Date:**	05/24/16

Case Narrative (continued)

Report Submission

All non-detect (ND) or estimated concentrations (J-qualified) have been quantitated to the limit noted in the MDL column.

Metals

The WG896396-3 Laboratory Duplicate RPD, performed on L1615450-01, is outside the acceptance criteria for arsenic (30%). The elevated RPD has been attributed to the non-homogeneous nature of the native sample.

Total Mercury

The WG896385-4 MS recovery, performed on L1615450-01, is outside the acceptance criteria for mercury (162%). A post digestion spike was performed and was within acceptance criteria.

I, the undersigned, attest under the pains and penalties of perjury that, to the best of my knowledge and belief and based upon my personal inquiry of those responsible for providing the information contained in this analytical report, such information is accurate and complete. This certificate of analysis is not complete unless this page accompanies any and all pages of this report.

Authorized Signature: Lura L Troy

Title: Technical Director/Representative

Date: 05/24/16

ORGANICS

PESTICIDES

Project Name: 39 JEFFERSON AVE. RAWP2 **Lab Number:** L1615450

Project Number: 2160694 **Report Date:** 05/24/16

SAMPLE RESULTS

Lab ID:	L1615450-01	Date Collected:	05/19/16 13:05
Client ID:	SW-17	Date Received:	05/20/16
Sample Location:	39 JEFFERSON AVE.	Field Prep:	Not Specified
Matrix:	Soil	Extraction Method:	EPA 3546
Analytical Method:	1,8081B	Extraction Date:	05/21/16 03:13
Analytical Date:	05/21/16 16:03	Cleanup Method:	EPA 3620B
Analyst:	EC	Cleanup Date:	05/21/16
Percent Solids:	81%		

Parameter	Result	Qualifier	Units	RL	MDL	Dilution Factor	Column
Organochlorine Pesticides by GC - Westborough Lab							
Delta-BHC	ND		ug/kg	1.91	0.374	1	A
Lindane	ND		ug/kg	0.795	0.355	1	A
Alpha-BHC	ND		ug/kg	0.795	0.226	1	A
Beta-BHC	ND		ug/kg	1.91	0.724	1	A
Heptachlor	ND		ug/kg	0.954	0.428	1	A
Aldrin	ND		ug/kg	1.91	0.672	1	A
Heptachlor epoxide	ND		ug/kg	3.58	1.07	1	A
Endrin	ND		ug/kg	0.795	0.326	1	A
Endrin aldehyde	ND		ug/kg	2.38	0.835	1	A
Endrin ketone	ND		ug/kg	1.91	0.491	1	A
Dieldrin	2.20		ug/kg	1.19	0.596	1	A
4,4'-DDE	0.576	J	ug/kg	1.91	0.441	1	B
4,4'-DDD	ND		ug/kg	1.91	0.681	1	A
4,4'-DDT	ND		ug/kg	3.58	1.53	1	B
Endosulfan I	ND		ug/kg	1.91	0.451	1	A
Endosulfan II	ND		ug/kg	1.91	0.638	1	A
Endosulfan sulfate	ND		ug/kg	0.795	0.378	1	A
Methoxychlor	ND		ug/kg	3.58	1.11	1	A
Toxaphene	ND		ug/kg	35.8	10.0	1	A
cis-Chlordane	ND		ug/kg	2.38	0.665	1	A
trans-Chlordane	ND		ug/kg	2.38	0.630	1	A
Chlordane	ND		ug/kg	15.5	6.32	1	A

Surrogate	% Recovery	Qualifier	Acceptance Criteria	Column
2,4,5,6-Tetrachloro-m-xylene	69		30-150	B
Decachlorobiphenyl	105		30-150	B
2,4,5,6-Tetrachloro-m-xylene	69		30-150	A
Decachlorobiphenyl	101		30-150	A

Project Name: 39 JEFFERSON AVE. RAWP2 **Lab Number:** L1615450

Project Number: 2160694 **Report Date:** 05/24/16

SAMPLE RESULTS

Lab ID:	L1615450-02	Date Collected:	05/19/16 13:30
Client ID:	SW-18	Date Received:	05/20/16
Sample Location:	39 JEFFERSON AVE.	Field Prep:	Not Specified
Matrix:	Soil	Extraction Method:	EPA 3546
Analytical Method:	1,8081B	Extraction Date:	05/21/16 03:13
Analytical Date:	05/21/16 16:16	Cleanup Method:	EPA 3620B
Analyst:	EC	Cleanup Date:	05/21/16
Percent Solids:	78%		

Parameter	Result	Qualifier	Units	RL	MDL	Dilution Factor	Column
Organochlorine Pesticides by GC - Westborough Lab							
Delta-BHC	ND		ug/kg	1.98	0.388	1	A
Lindane	ND		ug/kg	0.824	0.368	1	A
Alpha-BHC	ND		ug/kg	0.824	0.234	1	A
Beta-BHC	ND		ug/kg	1.98	0.750	1	A
Heptachlor	ND		ug/kg	0.989	0.444	1	A
Aldrin	ND		ug/kg	1.98	0.697	1	A
Heptachlor epoxide	22.5		ug/kg	3.71	1.11	1	B
Endrin	ND		ug/kg	0.824	0.338	1	A
Endrin aldehyde	ND		ug/kg	2.47	0.866	1	A
Endrin ketone	ND		ug/kg	1.98	0.510	1	A
Dieldrin	31.1		ug/kg	1.24	0.618	1	B
4,4'-DDE	1.18	J	ug/kg	1.98	0.458	1	A
4,4'-DDD	ND		ug/kg	1.98	0.706	1	A
4,4'-DDT	2.53	J	ug/kg	3.71	1.59	1	B
Endosulfan I	ND		ug/kg	1.98	0.467	1	A
Endosulfan II	ND		ug/kg	1.98	0.661	1	A
Endosulfan sulfate	ND		ug/kg	0.824	0.392	1	A
Methoxychlor	ND		ug/kg	3.71	1.15	1	A
Toxaphene	ND		ug/kg	37.1	10.4	1	A
cis-Chlordane	3.80	P	ug/kg	2.47	0.689	1	A
trans-Chlordane	1.34	J	ug/kg	2.47	0.653	1	A
Chlordane	ND		ug/kg	16.1	6.55	1	A

Surrogate	% Recovery	Qualifier	Acceptance Criteria	Column
2,4,5,6-Tetrachloro-m-xylene	76		30-150	B
Decachlorobiphenyl	102		30-150	B
2,4,5,6-Tetrachloro-m-xylene	74		30-150	A
Decachlorobiphenyl	118		30-150	A

Project Name: 39 JEFFERSON AVE. RAWP2 **Lab Number:** L1615450

Project Number: 2160694 **Report Date:** 05/24/16

SAMPLE RESULTS

Lab ID:	L1615450-03	Date Collected:	05/19/16 13:50
Client ID:	SW-19	Date Received:	05/20/16
Sample Location:	39 JEFFERSON AVE.	Field Prep:	Not Specified
Matrix:	Soil	Extraction Method:	EPA 3546
Analytical Method:	1,8081B	Extraction Date:	05/21/16 03:13
Analytical Date:	05/21/16 16:29	Cleanup Method:	EPA 3620B
Analyst:	EC	Cleanup Date:	05/21/16
Percent Solids:	85%		

Parameter	Result	Qualifier	Units	RL	MDL	Dilution Factor	Column
Organochlorine Pesticides by GC - Westborough Lab							
Delta-BHC	ND		ug/kg	1.82	0.356	1	A
Lindane	ND		ug/kg	0.758	0.339	1	A
Alpha-BHC	ND		ug/kg	0.758	0.215	1	A
Beta-BHC	ND		ug/kg	1.82	0.690	1	A
Heptachlor	ND		ug/kg	0.910	0.408	1	A
Aldrin	ND		ug/kg	1.82	0.641	1	A
Heptachlor epoxide	1.88	J	ug/kg	3.41	1.02	1	B
Endrin	ND		ug/kg	0.758	0.311	1	A
Endrin aldehyde	ND		ug/kg	2.27	0.796	1	A
Endrin ketone	ND		ug/kg	1.82	0.468	1	A
Dieldrin	1.59		ug/kg	1.14	0.568	1	A
4,4'-DDE	2.47		ug/kg	1.82	0.421	1	B
4,4'-DDD	ND		ug/kg	1.82	0.649	1	A
4,4'-DDT	ND		ug/kg	3.41	1.46	1	B
Endosulfan I	ND		ug/kg	1.82	0.430	1	A
Endosulfan II	ND		ug/kg	1.82	0.608	1	A
Endosulfan sulfate	ND		ug/kg	0.758	0.361	1	A
Methoxychlor	ND		ug/kg	3.41	1.06	1	A
Toxaphene	ND		ug/kg	34.1	9.55	1	A
cis-Chlordane	ND		ug/kg	2.27	0.634	1	A
trans-Chlordane	ND		ug/kg	2.27	0.600	1	A
Chlordane	ND		ug/kg	14.8	6.03	1	A

Surrogate	% Recovery	Qualifier	Acceptance Criteria	Column
2,4,5,6-Tetrachloro-m-xylene	58		30-150	B
Decachlorobiphenyl	81		30-150	B
2,4,5,6-Tetrachloro-m-xylene	56		30-150	A
Decachlorobiphenyl	88		30-150	A

Project Name: 39 JEFFERSON AVE. RAWP2 **Lab Number:** L1615450

Project Number: 2160694 **Report Date:** 05/24/16

SAMPLE RESULTS

Lab ID:	L1615450-04	Date Collected:	05/19/16 14:00
Client ID:	SW-20	Date Received:	05/20/16
Sample Location:	39 JEFFERSON AVE.	Field Prep:	Not Specified
Matrix:	Soil	Extraction Method:	EPA 3546
Analytical Method:	1,8081B	Extraction Date:	05/21/16 03:13
Analytical Date:	05/21/16 16:42	Cleanup Method:	EPA 3620B
Analyst:	EC	Cleanup Date:	05/21/16
Percent Solids:	89%		

Parameter	Result	Qualifier	Units	RL	MDL	Dilution Factor	Column
Organochlorine Pesticides by GC - Westborough Lab							
Delta-BHC	ND		ug/kg	1.77	0.347	1	A
Lindane	ND		ug/kg	0.738	0.330	1	A
Alpha-BHC	ND		ug/kg	0.738	0.210	1	A
Beta-BHC	ND		ug/kg	1.77	0.672	1	A
Heptachlor	0.603	J	ug/kg	0.886	0.397	1	A
Aldrin	ND		ug/kg	1.77	0.624	1	A
Heptachlor epoxide	35.2		ug/kg	3.32	0.996	1	A
Endrin	ND		ug/kg	0.738	0.303	1	A
Endrin aldehyde	ND		ug/kg	2.21	0.775	1	A
Endrin ketone	ND		ug/kg	1.77	0.456	1	A
Dieldrin	245	E	ug/kg	1.11	0.554	1	B
4,4'-DDE	55.5		ug/kg	1.77	0.410	1	A
4,4'-DDD	ND		ug/kg	1.77	0.632	1	A
4,4'-DDT	20.2		ug/kg	3.32	1.42	1	B
Endosulfan I	ND		ug/kg	1.77	0.418	1	A
Endosulfan II	ND		ug/kg	1.77	0.592	1	A
Endosulfan sulfate	ND		ug/kg	0.738	0.351	1	A
Methoxychlor	ND		ug/kg	3.32	1.03	1	A
Toxaphene	ND		ug/kg	33.2	9.30	1	A
cis-Chlordane	4.13		ug/kg	2.21	0.617	1	A
trans-Chlordane	6.14	P	ug/kg	2.21	0.584	1	B
Chlordane	ND		ug/kg	14.4	5.87	1	A

Surrogate	% Recovery	Qualifier	Acceptance Criteria	Column
2,4,5,6-Tetrachloro-m-xylene	66		30-150	B
Decachlorobiphenyl	95		30-150	B
2,4,5,6-Tetrachloro-m-xylene	64		30-150	A
Decachlorobiphenyl	101		30-150	A

Project Name: 39 JEFFERSON AVE. RAWP2 **Lab Number:** L1615450

Project Number: 2160694 **Report Date:** 05/24/16

SAMPLE RESULTS

Lab ID:	L1615450-04 D	Date Collected:	05/19/16 14:00
Client ID:	SW-20	Date Received:	05/20/16
Sample Location:	39 JEFFERSON AVE.	Field Prep:	Not Specified
Matrix:	Soil	Extraction Method:	EPA 3546
Analytical Method:	1,8081B	Extraction Date:	05/21/16 03:13
Analytical Date:	05/24/16 10:21	Cleanup Method:	EPA 3620B
Analyst:	AM	Cleanup Date:	05/21/16
Percent Solids:	89%		

Parameter	Result	Qualifier	Units	RL	MDL	Dilution Factor	Column
Organochlorine Pesticides by GC - Westborough Lab							
Dieldrin	224		ug/kg	2.21	1.11	2	B

Project Name: 39 JEFFERSON AVE. RAWP2 **Lab Number:** L1615450

Project Number: 2160694 **Report Date:** 05/24/16

SAMPLE RESULTS

Lab ID:	L1615450-05	Date Collected:	05/20/16 09:50
Client ID:	B-9	Date Received:	05/20/16
Sample Location:	39 JEFFERSON AVE.	Field Prep:	Not Specified
Matrix:	Soil	Extraction Method:	EPA 3546
Analytical Method:	1,8081B	Extraction Date:	05/21/16 03:13
Analytical Date:	05/21/16 16:55	Cleanup Method:	EPA 3620B
Analyst:	EC	Cleanup Date:	05/21/16
Percent Solids:	93%		

Parameter	Result	Qualifier	Units	RL	MDL	Dilution Factor	Column
Organochlorine Pesticides by GC - Westborough Lab							
Delta-BHC	ND		ug/kg	1.65	0.322	1	A
Lindane	ND		ug/kg	0.686	0.307	1	A
Alpha-BHC	ND		ug/kg	0.686	0.195	1	A
Beta-BHC	ND		ug/kg	1.65	0.624	1	A
Heptachlor	ND		ug/kg	0.824	0.369	1	A
Aldrin	ND		ug/kg	1.65	0.580	1	A
Heptachlor epoxide	ND		ug/kg	3.09	0.926	1	A
Endrin	ND		ug/kg	0.686	0.281	1	A
Endrin aldehyde	ND		ug/kg	2.06	0.721	1	A
Endrin ketone	ND		ug/kg	1.65	0.424	1	A
Dieldrin	ND		ug/kg	1.03	0.515	1	A
4,4'-DDE	1.14	J	ug/kg	1.65	0.381	1	B
4,4'-DDD	ND		ug/kg	1.65	0.587	1	A
4,4'-DDT	ND		ug/kg	3.09	1.32	1	B
Endosulfan I	ND		ug/kg	1.65	0.389	1	A
Endosulfan II	ND		ug/kg	1.65	0.550	1	A
Endosulfan sulfate	ND		ug/kg	0.686	0.327	1	A
Methoxychlor	ND		ug/kg	3.09	0.961	1	A
Toxaphene	ND		ug/kg	30.9	8.65	1	A
cis-Chlordane	ND		ug/kg	2.06	0.574	1	A
trans-Chlordane	ND		ug/kg	2.06	0.544	1	A
Chlordane	ND		ug/kg	13.4	5.46	1	A

Surrogate	% Recovery	Qualifier	Acceptance Criteria	Column
2,4,5,6-Tetrachloro-m-xylene	73		30-150	B
Decachlorobiphenyl	98		30-150	B
2,4,5,6-Tetrachloro-m-xylene	71		30-150	A
Decachlorobiphenyl	108		30-150	A

Project Name: 39 JEFFERSON AVE. RAWP2 **Lab Number:** L1615450

Project Number: 2160694 **Report Date:** 05/24/16

SAMPLE RESULTS

Lab ID:	L1615450-06	Date Collected:	05/20/16 10:00
Client ID:	B-10	Date Received:	05/20/16
Sample Location:	39 JEFFERSON AVE.	Field Prep:	Not Specified
Matrix:	Soil	Extraction Method:	EPA 3546
Analytical Method:	1,8081B	Extraction Date:	05/21/16 03:13
Analytical Date:	05/21/16 17:08	Cleanup Method:	EPA 3620B
Analyst:	EC	Cleanup Date:	05/21/16
Percent Solids:	91%		

Parameter	Result	Qualifier	Units	RL	MDL	Dilution Factor	Column
Organochlorine Pesticides by GC - Westborough Lab							
Delta-BHC	ND		ug/kg	1.72	0.337	1	A
Lindane	ND		ug/kg	0.716	0.320	1	A
Alpha-BHC	ND		ug/kg	0.716	0.203	1	A
Beta-BHC	ND		ug/kg	1.72	0.652	1	A
Heptachlor	ND		ug/kg	0.859	0.385	1	A
Aldrin	ND		ug/kg	1.72	0.605	1	A
Heptachlor epoxide	ND		ug/kg	3.22	0.967	1	B
Endrin	ND		ug/kg	0.716	0.294	1	A
Endrin aldehyde	ND		ug/kg	2.15	0.752	1	A
Endrin ketone	ND		ug/kg	1.72	0.443	1	A
Dieldrin	ND		ug/kg	1.07	0.537	1	A
4,4'-DDE	26.3		ug/kg	1.72	0.398	1	A
4,4'-DDD	2.86		ug/kg	1.72	0.613	1	A
4,4'-DDT	8.36		ug/kg	3.22	1.38	1	B
Endosulfan I	ND		ug/kg	1.72	0.406	1	A
Endosulfan II	ND		ug/kg	1.72	0.574	1	A
Endosulfan sulfate	ND		ug/kg	0.716	0.341	1	A
Methoxychlor	ND		ug/kg	3.22	1.00	1	A
Toxaphene	ND		ug/kg	32.2	9.02	1	A
cis-Chlordane	ND		ug/kg	2.15	0.599	1	A
trans-Chlordane	ND		ug/kg	2.15	0.567	1	A
Chlordane	ND		ug/kg	14.0	5.69	1	A

Surrogate	% Recovery	Qualifier	Acceptance Criteria	Column
2,4,5,6-Tetrachloro-m-xylene	55		30-150	B
Decachlorobiphenyl	76		30-150	B
2,4,5,6-Tetrachloro-m-xylene	54		30-150	A
Decachlorobiphenyl	87		30-150	A

Project Name: 39 JEFFERSON AVE. RAWP2 **Lab Number:** L1615450

Project Number: 2160694 **Report Date:** 05/24/16

SAMPLE RESULTS

Lab ID:	L1615450-07	Date Collected:	05/20/16 10:10
Client ID:	B-11	Date Received:	05/20/16
Sample Location:	39 JEFFERSON AVE.	Field Prep:	Not Specified
Matrix:	Soil	Extraction Method:	EPA 3546
Analytical Method:	1,8081B	Extraction Date:	05/21/16 03:13
Analytical Date:	05/21/16 17:21	Cleanup Method:	EPA 3620B
Analyst:	EC	Cleanup Date:	05/21/16
Percent Solids:	80%		

Parameter	Result	Qualifier	Units	RL	MDL	Dilution Factor	Column
Organochlorine Pesticides by GC - Westborough Lab							
Delta-BHC	ND		ug/kg	1.98	0.389	1	A
Lindane	ND		ug/kg	0.827	0.370	1	A
Alpha-BHC	ND		ug/kg	0.827	0.235	1	A
Beta-BHC	ND		ug/kg	1.98	0.752	1	A
Heptachlor	ND		ug/kg	0.992	0.445	1	A
Aldrin	ND		ug/kg	1.98	0.699	1	A
Heptachlor epoxide	ND		ug/kg	3.72	1.12	1	A
Endrin	ND		ug/kg	0.827	0.339	1	A
Endrin aldehyde	ND		ug/kg	2.48	0.868	1	A
Endrin ketone	ND		ug/kg	1.98	0.511	1	A
Dieldrin	ND		ug/kg	1.24	0.620	1	A
4,4'-DDE	0.799	J	ug/kg	1.98	0.459	1	B
4,4'-DDD	ND		ug/kg	1.98	0.708	1	A
4,4'-DDT	ND		ug/kg	3.72	1.60	1	B
Endosulfan I	ND		ug/kg	1.98	0.469	1	A
Endosulfan II	ND		ug/kg	1.98	0.663	1	A
Endosulfan sulfate	ND		ug/kg	0.827	0.394	1	A
Methoxychlor	ND		ug/kg	3.72	1.16	1	A
Toxaphene	ND		ug/kg	37.2	10.4	1	A
cis-Chlordane	ND		ug/kg	2.48	0.691	1	A
trans-Chlordane	ND		ug/kg	2.48	0.655	1	A
Chlordane	ND		ug/kg	16.1	6.57	1	A

Surrogate	% Recovery	Qualifier	Acceptance Criteria	Column
2,4,5,6-Tetrachloro-m-xylene	66		30-150	B
Decachlorobiphenyl	90		30-150	B
2,4,5,6-Tetrachloro-m-xylene	65		30-150	A
Decachlorobiphenyl	97		30-150	A

Project Name: 39 JEFFERSON AVE. RAWP2 **Lab Number:** L1615450

Project Number: 2160694 **Report Date:** 05/24/16

SAMPLE RESULTS

Lab ID:	L1615450-08	Date Collected:	05/20/16 10:20
Client ID:	B-12	Date Received:	05/20/16
Sample Location:	39 JEFFERSON AVE.	Field Prep:	Not Specified
Matrix:	Soil	Extraction Method:	EPA 3546
Analytical Method:	1,8081B	Extraction Date:	05/21/16 03:13
Analytical Date:	05/21/16 17:35	Cleanup Method:	EPA 3620B
Analyst:	EC	Cleanup Date:	05/21/16
Percent Solids:	81%		

Parameter	Result	Qualifier	Units	RL	MDL	Dilution Factor	Column
Organochlorine Pesticides by GC - Westborough Lab							
Delta-BHC	ND		ug/kg	1.91	0.373	1	A
Lindane	ND		ug/kg	0.794	0.355	1	A
Alpha-BHC	ND		ug/kg	0.794	0.226	1	A
Beta-BHC	ND		ug/kg	1.91	0.723	1	A
Heptachlor	ND		ug/kg	0.953	0.427	1	A
Aldrin	ND		ug/kg	1.91	0.671	1	A
Heptachlor epoxide	ND		ug/kg	3.57	1.07	1	A
Endrin	ND		ug/kg	0.794	0.326	1	A
Endrin aldehyde	ND		ug/kg	2.38	0.834	1	A
Endrin ketone	ND		ug/kg	1.91	0.491	1	A
Dieldrin	ND		ug/kg	1.19	0.596	1	A
4,4'-DDE	1.71	J	ug/kg	1.91	0.441	1	B
4,4'-DDD	ND		ug/kg	1.91	0.680	1	A
4,4'-DDT	ND		ug/kg	3.57	1.53	1	B
Endosulfan I	ND		ug/kg	1.91	0.450	1	A
Endosulfan II	ND		ug/kg	1.91	0.637	1	A
Endosulfan sulfate	ND		ug/kg	0.794	0.378	1	A
Methoxychlor	ND		ug/kg	3.57	1.11	1	A
Toxaphene	ND		ug/kg	35.7	10.0	1	A
cis-Chlordane	ND		ug/kg	2.38	0.664	1	A
trans-Chlordane	ND		ug/kg	2.38	0.629	1	A
Chlordane	ND		ug/kg	15.5	6.32	1	A

Surrogate	% Recovery	Qualifier	Acceptance Criteria	Column
2,4,5,6-Tetrachloro-m-xylene	67		30-150	B
Decachlorobiphenyl	94		30-150	B
2,4,5,6-Tetrachloro-m-xylene	67		30-150	A
Decachlorobiphenyl	98		30-150	A

Project Name: 39 JEFFERSON AVE. RAWP2 **Lab Number:** L1615450

Project Number: 2160694 **Report Date:** 05/24/16

SAMPLE RESULTS

Lab ID:	L1615450-09	Date Collected:	05/20/16 10:25
Client ID:	B-13	Date Received:	05/20/16
Sample Location:	39 JEFFERSON AVE.	Field Prep:	Not Specified
Matrix:	Soil	Extraction Method:	EPA 3546
Analytical Method:	1,8081B	Extraction Date:	05/21/16 03:13
Analytical Date:	05/21/16 17:48	Cleanup Method:	EPA 3620B
Analyst:	EC	Cleanup Date:	05/21/16
Percent Solids:	89%		

Parameter	Result	Qualifier	Units	RL	MDL	Dilution Factor	Column
Organochlorine Pesticides by GC - Westborough Lab							
Delta-BHC	ND		ug/kg	1.79	0.350	1	A
Lindane	ND		ug/kg	0.745	0.333	1	A
Alpha-BHC	ND		ug/kg	0.745	0.212	1	A
Beta-BHC	ND		ug/kg	1.79	0.678	1	A
Heptachlor	ND		ug/kg	0.894	0.401	1	A
Aldrin	ND		ug/kg	1.79	0.629	1	A
Heptachlor epoxide	ND		ug/kg	3.35	1.00	1	A
Endrin	ND		ug/kg	0.745	0.305	1	A
Endrin aldehyde	ND		ug/kg	2.23	0.782	1	A
Endrin ketone	ND		ug/kg	1.79	0.460	1	A
Dieldrin	ND		ug/kg	1.12	0.558	1	A
4,4'-DDE	ND		ug/kg	1.79	0.413	1	A
4,4'-DDD	ND		ug/kg	1.79	0.638	1	A
4,4'-DDT	ND		ug/kg	3.35	1.44	1	A
Endosulfan I	ND		ug/kg	1.79	0.422	1	A
Endosulfan II	ND		ug/kg	1.79	0.597	1	A
Endosulfan sulfate	ND		ug/kg	0.745	0.354	1	A
Methoxychlor	ND		ug/kg	3.35	1.04	1	A
Toxaphene	ND		ug/kg	33.5	9.38	1	A
cis-Chlordane	ND		ug/kg	2.23	0.623	1	A
trans-Chlordane	ND		ug/kg	2.23	0.590	1	A
Chlordane	ND		ug/kg	14.5	5.92	1	A

Surrogate	% Recovery	Qualifier	Acceptance Criteria	Column
2,4,5,6-Tetrachloro-m-xylene	73		30-150	B
Decachlorobiphenyl	100		30-150	B
2,4,5,6-Tetrachloro-m-xylene	69		30-150	A
Decachlorobiphenyl	109		30-150	A

Project Name: 39 JEFFERSON AVE. RAWP2 **Lab Number:** L1615450

Project Number: 2160694 **Report Date:** 05/24/16

SAMPLE RESULTS

Lab ID:	L1615450-10	Date Collected:	05/20/16 10:30
Client ID:	B-14	Date Received:	05/20/16
Sample Location:	39 JEFFERSON AVE.	Field Prep:	Not Specified
Matrix:	Soil	Extraction Method:	EPA 3546
Analytical Method:	1,8081B	Extraction Date:	05/21/16 03:13
Analytical Date:	05/21/16 18:01	Cleanup Method:	EPA 3620B
Analyst:	EC	Cleanup Date:	05/21/16
Percent Solids:	83%		

Parameter	Result	Qualifier	Units	RL	MDL	Dilution Factor	Column
Organochlorine Pesticides by GC - Westborough Lab							
Delta-BHC	ND		ug/kg	1.90	0.372	1	A
Lindane	ND		ug/kg	0.792	0.354	1	A
Alpha-BHC	ND		ug/kg	0.792	0.225	1	A
Beta-BHC	ND		ug/kg	1.90	0.721	1	A
Heptachlor	ND		ug/kg	0.950	0.426	1	A
Aldrin	ND		ug/kg	1.90	0.669	1	A
Heptachlor epoxide	3.56		ug/kg	3.56	1.07	1	B
Endrin	ND		ug/kg	0.792	0.325	1	A
Endrin aldehyde	ND		ug/kg	2.38	0.831	1	A
Endrin ketone	ND		ug/kg	1.90	0.489	1	A
Dieldrin	15.5		ug/kg	1.19	0.594	1	A
4,4'-DDE	11.7		ug/kg	1.90	0.439	1	B
4,4'-DDD	ND		ug/kg	1.90	0.678	1	A
4,4'-DDT	4.43		ug/kg	3.56	1.53	1	B
Endosulfan I	ND		ug/kg	1.90	0.449	1	A
Endosulfan II	ND		ug/kg	1.90	0.635	1	A
Endosulfan sulfate	ND		ug/kg	0.792	0.377	1	A
Methoxychlor	ND		ug/kg	3.56	1.11	1	A
Toxaphene	ND		ug/kg	35.6	9.98	1	A
cis-Chlordane	ND		ug/kg	2.38	0.662	1	A
trans-Chlordane	ND		ug/kg	2.38	0.627	1	A
Chlordane	ND		ug/kg	15.4	6.30	1	A

Surrogate	% Recovery	Qualifier	Acceptance Criteria	Column
2,4,5,6-Tetrachloro-m-xylene	55		30-150	B
Decachlorobiphenyl	82		30-150	B
2,4,5,6-Tetrachloro-m-xylene	54		30-150	A
Decachlorobiphenyl	96		30-150	A

Project Name: 39 JEFFERSON AVE. RAWP2 **Lab Number:** L1615450

Project Number: 2160694 **Report Date:** 05/24/16

SAMPLE RESULTS

Lab ID:	L1615450-11	Date Collected:	05/20/16 11:50
Client ID:	B-15	Date Received:	05/20/16
Sample Location:	39 JEFFERSON AVE.	Field Prep:	Not Specified
Matrix:	Soil	Extraction Method:	EPA 3546
Analytical Method:	1,8081B	Extraction Date:	05/21/16 03:13
Analytical Date:	05/21/16 18:14	Cleanup Method:	EPA 3620B
Analyst:	EC	Cleanup Date:	05/21/16
Percent Solids:	81%		

Parameter	Result	Qualifier	Units	RL	MDL	Dilution Factor	Column
Organochlorine Pesticides by GC - Westborough Lab							
Delta-BHC	ND		ug/kg	1.85	0.362	1	A
Lindane	ND		ug/kg	0.770	0.344	1	A
Alpha-BHC	ND		ug/kg	0.770	0.219	1	A
Beta-BHC	ND		ug/kg	1.85	0.701	1	A
Heptachlor	ND		ug/kg	0.924	0.414	1	A
Aldrin	ND		ug/kg	1.85	0.651	1	A
Heptachlor epoxide	ND		ug/kg	3.46	1.04	1	A
Endrin	ND		ug/kg	0.770	0.316	1	A
Endrin aldehyde	ND		ug/kg	2.31	0.809	1	A
Endrin ketone	ND		ug/kg	1.85	0.476	1	A
Dieldrin	ND		ug/kg	1.16	0.578	1	A
4,4'-DDE	ND		ug/kg	1.85	0.427	1	A
4,4'-DDD	ND		ug/kg	1.85	0.659	1	A
4,4'-DDT	ND		ug/kg	3.46	1.49	1	A
Endosulfan I	ND		ug/kg	1.85	0.437	1	A
Endosulfan II	ND		ug/kg	1.85	0.618	1	A
Endosulfan sulfate	ND		ug/kg	0.770	0.367	1	A
Methoxychlor	ND		ug/kg	3.46	1.08	1	A
Toxaphene	ND		ug/kg	34.6	9.70	1	A
cis-Chlordane	ND		ug/kg	2.31	0.644	1	A
trans-Chlordane	ND		ug/kg	2.31	0.610	1	A
Chlordane	ND		ug/kg	15.0	6.12	1	A

Surrogate	% Recovery	Qualifier	Acceptance Criteria	Column
2,4,5,6-Tetrachloro-m-xylene	66		30-150	B
Decachlorobiphenyl	95		30-150	B
2,4,5,6-Tetrachloro-m-xylene	63		30-150	A
Decachlorobiphenyl	100		30-150	A

Project Name: 39 JEFFERSON AVE. RAWP2 **Lab Number:** L1615450

Project Number: 2160694 **Report Date:** 05/24/16

SAMPLE RESULTS

Lab ID:	L1615450-12	Date Collected:	05/20/16 12:00
Client ID:	SW-21	Date Received:	05/20/16
Sample Location:	39 JEFFERSON AVE.	Field Prep:	Not Specified
Matrix:	Soil	Extraction Method:	EPA 3546
Analytical Method:	1,8081B	Extraction Date:	05/21/16 03:13
Analytical Date:	05/21/16 18:27	Cleanup Method:	EPA 3620B
Analyst:	EC	Cleanup Date:	05/21/16
Percent Solids:	77%		

Parameter	Result	Qualifier	Units	RL	MDL	Dilution Factor	Column
Organochlorine Pesticides by GC - Westborough Lab							
Delta-BHC	ND		ug/kg	1.99	0.389	1	A
Lindane	ND		ug/kg	0.828	0.370	1	A
Alpha-BHC	ND		ug/kg	0.828	0.235	1	A
Beta-BHC	ND		ug/kg	1.99	0.754	1	A
Heptachlor	ND		ug/kg	0.994	0.446	1	A
Aldrin	ND		ug/kg	1.99	0.700	1	A
Heptachlor epoxide	ND		ug/kg	3.73	1.12	1	A
Endrin	ND		ug/kg	0.828	0.340	1	A
Endrin aldehyde	ND		ug/kg	2.48	0.870	1	A
Endrin ketone	ND		ug/kg	1.99	0.512	1	A
Dieldrin	0.695	JPI	ug/kg	1.24	0.621	1	B
4,4'-DDE	ND		ug/kg	1.99	0.460	1	A
4,4'-DDD	ND		ug/kg	1.99	0.709	1	A
4,4'-DDT	ND		ug/kg	3.73	1.60	1	A
Endosulfan I	ND		ug/kg	1.99	0.470	1	A
Endosulfan II	ND		ug/kg	1.99	0.664	1	A
Endosulfan sulfate	ND		ug/kg	0.828	0.394	1	A
Methoxychlor	ND		ug/kg	3.73	1.16	1	A
Toxaphene	ND		ug/kg	37.3	10.4	1	A
cis-Chlordane	ND		ug/kg	2.48	0.692	1	A
trans-Chlordane	ND		ug/kg	2.48	0.656	1	A
Chlordane	ND		ug/kg	16.2	6.58	1	A

Surrogate	% Recovery	Qualifier	Acceptance Criteria	Column
2,4,5,6-Tetrachloro-m-xylene	59		30-150	B
Decachlorobiphenyl	82		30-150	B
2,4,5,6-Tetrachloro-m-xylene	58		30-150	A
Decachlorobiphenyl	88		30-150	A

Project Name: 39 JEFFERSON AVE. RAWP2 **Lab Number:** L1615450

Project Number: 2160694 **Report Date:** 05/24/16

SAMPLE RESULTS

Lab ID:	L1615450-13	Date Collected:	05/20/16 13:50
Client ID:	SW-22	Date Received:	05/20/16
Sample Location:	39 JEFFERSON AVE.	Field Prep:	Not Specified
Matrix:	Soil	Extraction Method:	EPA 3546
Analytical Method:	1,8081B	Extraction Date:	05/21/16 03:29
Analytical Date:	05/21/16 18:40	Cleanup Method:	EPA 3620B
Analyst:	EC	Cleanup Date:	05/21/16
Percent Solids:	79%		

Parameter	Result	Qualifier	Units	RL	MDL	Dilution Factor	Column
Organochlorine Pesticides by GC - Westborough Lab							
Delta-BHC	ND		ug/kg	2.00	0.391	1	A
Lindane	ND		ug/kg	0.832	0.372	1	A
Alpha-BHC	ND		ug/kg	0.832	0.236	1	A
Beta-BHC	ND		ug/kg	2.00	0.757	1	A
Heptachlor	ND		ug/kg	0.998	0.447	1	A
Aldrin	ND		ug/kg	2.00	0.703	1	A
Heptachlor epoxide	ND		ug/kg	3.74	1.12	1	A
Endrin	ND		ug/kg	0.832	0.341	1	A
Endrin aldehyde	ND		ug/kg	2.49	0.873	1	A
Endrin ketone	ND		ug/kg	2.00	0.514	1	A
Dieldrin	2.42		ug/kg	1.25	0.624	1	A
4,4'-DDE	ND		ug/kg	2.00	0.462	1	A
4,4'-DDD	ND		ug/kg	2.00	0.712	1	A
4,4'-DDT	ND		ug/kg	3.74	1.60	1	A
Endosulfan I	ND		ug/kg	2.00	0.472	1	A
Endosulfan II	ND		ug/kg	2.00	0.667	1	A
Endosulfan sulfate	ND		ug/kg	0.832	0.396	1	A
Methoxychlor	ND		ug/kg	3.74	1.16	1	A
Toxaphene	ND		ug/kg	37.4	10.5	1	A
cis-Chlordane	ND		ug/kg	2.49	0.695	1	A
trans-Chlordane	ND		ug/kg	2.49	0.659	1	A
Chlordane	ND		ug/kg	16.2	6.61	1	A

Surrogate	% Recovery	Qualifier	Acceptance Criteria	Column
2,4,5,6-Tetrachloro-m-xylene	65		30-150	B
Decachlorobiphenyl	89		30-150	B
2,4,5,6-Tetrachloro-m-xylene	61		30-150	A
Decachlorobiphenyl	93		30-150	A

Project Name: 39 JEFFERSON AVE. RAWP2 **Lab Number:** L1615450

Project Number: 2160694 **Report Date:** 05/24/16

SAMPLE RESULTS

Lab ID:	L1615450-14	Date Collected:	05/20/16 14:00
Client ID:	SW-23	Date Received:	05/20/16
Sample Location:	39 JEFFERSON AVE.	Field Prep:	Not Specified
Matrix:	Soil	Extraction Method:	EPA 3546
Analytical Method:	1,8081B	Extraction Date:	05/21/16 03:29
Analytical Date:	05/21/16 18:53	Cleanup Method:	EPA 3620B
Analyst:	EC	Cleanup Date:	05/21/16
Percent Solids:	85%		

Parameter	Result	Qualifier	Units	RL	MDL	Dilution Factor	Column
Organochlorine Pesticides by GC - Westborough Lab							
Delta-BHC	ND		ug/kg	1.84	0.360	1	A
Lindane	ND		ug/kg	0.766	0.343	1	A
Alpha-BHC	ND		ug/kg	0.766	0.218	1	A
Beta-BHC	ND		ug/kg	1.84	0.698	1	A
Heptachlor	ND		ug/kg	0.920	0.412	1	A
Aldrin	ND		ug/kg	1.84	0.648	1	A
Heptachlor epoxide	ND		ug/kg	3.45	1.03	1	A
Endrin	ND		ug/kg	0.766	0.314	1	A
Endrin aldehyde	ND		ug/kg	2.30	0.805	1	A
Endrin ketone	ND		ug/kg	1.84	0.474	1	A
Dieldrin	5.86		ug/kg	1.15	0.575	1	A
4,4'-DDE	ND		ug/kg	1.84	0.425	1	A
4,4'-DDD	ND		ug/kg	1.84	0.656	1	A
4,4'-DDT	ND		ug/kg	3.45	1.48	1	A
Endosulfan I	ND		ug/kg	1.84	0.435	1	A
Endosulfan II	ND		ug/kg	1.84	0.615	1	A
Endosulfan sulfate	ND		ug/kg	0.766	0.365	1	A
Methoxychlor	ND		ug/kg	3.45	1.07	1	A
Toxaphene	ND		ug/kg	34.5	9.66	1	A
cis-Chlordane	ND		ug/kg	2.30	0.641	1	A
trans-Chlordane	ND		ug/kg	2.30	0.607	1	A
Chlordane	ND		ug/kg	14.9	6.09	1	A

Surrogate	% Recovery	Qualifier	Acceptance Criteria	Column
2,4,5,6-Tetrachloro-m-xylene	70		30-150	B
Decachlorobiphenyl	94		30-150	B
2,4,5,6-Tetrachloro-m-xylene	68		30-150	A
Decachlorobiphenyl	101		30-150	A

Project Name: 39 JEFFERSON AVE. RAWP2 **Lab Number:** L1615450

Project Number: 2160694 **Report Date:** 05/24/16

SAMPLE RESULTS

Lab ID:	L1615450-15	Date Collected:	05/20/16 14:15
Client ID:	SW-24	Date Received:	05/20/16
Sample Location:	39 JEFFERSON AVE.	Field Prep:	Not Specified
Matrix:	Soil	Extraction Method:	EPA 3546
Analytical Method:	1,8081B	Extraction Date:	05/21/16 03:29
Analytical Date:	05/21/16 19:06	Cleanup Method:	EPA 3620B
Analyst:	EC	Cleanup Date:	05/21/16
Percent Solids:	85%		

Parameter	Result	Qualifier	Units	RL	MDL	Dilution Factor	Column
Organochlorine Pesticides by GC - Westborough Lab							
Delta-BHC	ND		ug/kg	1.80	0.353	1	A
Lindane	ND		ug/kg	0.752	0.336	1	A
Alpha-BHC	ND		ug/kg	0.752	0.213	1	A
Beta-BHC	ND		ug/kg	1.80	0.684	1	A
Heptachlor	ND		ug/kg	0.902	0.404	1	A
Aldrin	ND		ug/kg	1.80	0.635	1	A
Heptachlor epoxide	ND		ug/kg	3.38	1.01	1	A
Endrin	ND		ug/kg	0.752	0.308	1	A
Endrin aldehyde	ND		ug/kg	2.25	0.789	1	A
Endrin ketone	ND		ug/kg	1.80	0.464	1	A
Dieldrin	ND		ug/kg	1.13	0.564	1	A
4,4'-DDE	ND		ug/kg	1.80	0.417	1	A
4,4'-DDD	ND		ug/kg	1.80	0.643	1	A
4,4'-DDT	ND		ug/kg	3.38	1.45	1	A
Endosulfan I	ND		ug/kg	1.80	0.426	1	A
Endosulfan II	ND		ug/kg	1.80	0.603	1	A
Endosulfan sulfate	ND		ug/kg	0.752	0.358	1	A
Methoxychlor	ND		ug/kg	3.38	1.05	1	A
Toxaphene	ND		ug/kg	33.8	9.47	1	A
cis-Chlordane	ND		ug/kg	2.25	0.628	1	A
trans-Chlordane	ND		ug/kg	2.25	0.595	1	A
Chlordane	ND		ug/kg	14.6	5.98	1	A

Surrogate	% Recovery	Qualifier	Acceptance Criteria	Column
2,4,5,6-Tetrachloro-m-xylene	74		30-150	B
Decachlorobiphenyl	99		30-150	B
2,4,5,6-Tetrachloro-m-xylene	72		30-150	A
Decachlorobiphenyl	106		30-150	A

Project Name: 39 JEFFERSON AVE. RAWP2 **Lab Number:** L1615450

Project Number: 2160694 **Report Date:** 05/24/16

SAMPLE RESULTS

Lab ID:	L1615450-16	Date Collected:	05/20/16 14:25
Client ID:	B-16	Date Received:	05/20/16
Sample Location:	39 JEFFERSON AVE.	Field Prep:	Not Specified
Matrix:	Soil	Extraction Method:	EPA 3546
Analytical Method:	1,8081B	Extraction Date:	05/21/16 03:14
Analytical Date:	05/21/16 15:37	Cleanup Method:	EPA 3620B
Analyst:	AM	Cleanup Date:	05/21/16
Percent Solids:	79%		

Parameter	Result	Qualifier	Units	RL	MDL	Dilution Factor	Column
Organochlorine Pesticides by GC - Westborough Lab							
Delta-BHC	ND		ug/kg	1.96	0.383	1	A
Lindane	ND		ug/kg	0.815	0.364	1	A
Alpha-BHC	ND		ug/kg	0.815	0.231	1	A
Beta-BHC	ND		ug/kg	1.96	0.742	1	A
Heptachlor	ND		ug/kg	0.978	0.438	1	A
Aldrin	ND		ug/kg	1.96	0.689	1	A
Heptachlor epoxide	ND		ug/kg	3.67	1.10	1	A
Endrin	ND		ug/kg	0.815	0.334	1	A
Endrin aldehyde	ND		ug/kg	2.44	0.856	1	A
Endrin ketone	ND		ug/kg	1.96	0.504	1	A
Dieldrin	ND		ug/kg	1.22	0.611	1	A
4,4'-DDE	5.27		ug/kg	1.96	0.452	1	B
4,4'-DDD	1.32	J	ug/kg	1.96	0.698	1	B
4,4'-DDT	ND		ug/kg	3.67	1.57	1	B
Endosulfan I	ND		ug/kg	1.96	0.462	1	A
Endosulfan II	ND		ug/kg	1.96	0.654	1	A
Endosulfan sulfate	ND		ug/kg	0.815	0.388	1	A
Methoxychlor	ND		ug/kg	3.67	1.14	1	A
Toxaphene	ND		ug/kg	36.7	10.3	1	A
cis-Chlordane	ND		ug/kg	2.44	0.681	1	A
trans-Chlordane	ND		ug/kg	2.44	0.646	1	A
Chlordane	ND		ug/kg	15.9	6.48	1	A

Surrogate	% Recovery	Qualifier	Acceptance Criteria	Column
2,4,5,6-Tetrachloro-m-xylene	81		30-150	B
Decachlorobiphenyl	94		30-150	B
2,4,5,6-Tetrachloro-m-xylene	84		30-150	A
Decachlorobiphenyl	86		30-150	A

Project Name: 39 JEFFERSON AVE. RAWP2 **Lab Number:** L1615450

Project Number: 2160694 **Report Date:** 05/24/16

SAMPLE RESULTS

Lab ID:	L1615450-17	Date Collected:	05/20/16 14:30
Client ID:	B-17	Date Received:	05/20/16
Sample Location:	39 JEFFERSON AVE.	Field Prep:	Not Specified
Matrix:	Soil	Extraction Method:	EPA 3546
Analytical Method:	1,8081B	Extraction Date:	05/21/16 03:14
Analytical Date:	05/21/16 15:53	Cleanup Method:	EPA 3620B
Analyst:	AM	Cleanup Date:	05/21/16
Percent Solids:	79%		

Parameter	Result	Qualifier	Units	RL	MDL	Dilution Factor	Column
Organochlorine Pesticides by GC - Westborough Lab							
Delta-BHC	ND		ug/kg	1.91	0.374	1	A
Lindane	ND		ug/kg	0.796	0.356	1	A
Alpha-BHC	ND		ug/kg	0.796	0.226	1	A
Beta-BHC	ND		ug/kg	1.91	0.724	1	A
Heptachlor	ND		ug/kg	0.955	0.428	1	A
Aldrin	ND		ug/kg	1.91	0.673	1	A
Heptachlor epoxide	ND		ug/kg	3.58	1.07	1	A
Endrin	ND		ug/kg	0.796	0.326	1	A
Endrin aldehyde	ND		ug/kg	2.39	0.836	1	A
Endrin ketone	ND		ug/kg	1.91	0.492	1	A
Dieldrin	ND		ug/kg	1.19	0.597	1	A
4,4'-DDE	ND		ug/kg	1.91	0.442	1	A
4,4'-DDD	ND		ug/kg	1.91	0.681	1	A
4,4'-DDT	ND		ug/kg	3.58	1.54	1	A
Endosulfan I	ND		ug/kg	1.91	0.451	1	A
Endosulfan II	ND		ug/kg	1.91	0.638	1	A
Endosulfan sulfate	ND		ug/kg	0.796	0.379	1	A
Methoxychlor	ND		ug/kg	3.58	1.11	1	A
Toxaphene	ND		ug/kg	35.8	10.0	1	A
cis-Chlordane	ND		ug/kg	2.39	0.666	1	A
trans-Chlordane	ND		ug/kg	2.39	0.630	1	A
Chlordane	ND		ug/kg	15.5	6.33	1	A

Surrogate	% Recovery	Qualifier	Acceptance Criteria	Column
2,4,5,6-Tetrachloro-m-xylene	81		30-150	B
Decachlorobiphenyl	98		30-150	B
2,4,5,6-Tetrachloro-m-xylene	89		30-150	A
Decachlorobiphenyl	95		30-150	A

Project Name: 39 JEFFERSON AVE. RAWP2 **Lab Number:** L1615450

Project Number: 2160694 **Report Date:** 05/24/16

SAMPLE RESULTS

Lab ID:	L1615450-18	Date Collected:	05/20/16 14:35
Client ID:	SW-25	Date Received:	05/20/16
Sample Location:	39 JEFFERSON AVE.	Field Prep:	Not Specified
Matrix:	Soil	Extraction Method:	EPA 3546
Analytical Method:	1,8081B	Extraction Date:	05/21/16 03:14
Analytical Date:	05/21/16 16:09	Cleanup Method:	EPA 3620B
Analyst:	AM	Cleanup Date:	05/21/16
Percent Solids:	74%		

Parameter	Result	Qualifier	Units	RL	MDL	Dilution Factor	Column
Organochlorine Pesticides by GC - Westborough Lab							
Delta-BHC	ND		ug/kg	2.14	0.419	1	A
Lindane	ND		ug/kg	0.891	0.398	1	A
Alpha-BHC	ND		ug/kg	0.891	0.253	1	A
Beta-BHC	ND		ug/kg	2.14	0.810	1	A
Heptachlor	ND		ug/kg	1.07	0.479	1	A
Aldrin	ND		ug/kg	2.14	0.753	1	A
Heptachlor epoxide	ND		ug/kg	4.01	1.20	1	A
Endrin	ND		ug/kg	0.891	0.365	1	A
Endrin aldehyde	ND		ug/kg	2.67	0.935	1	A
Endrin ketone	ND		ug/kg	2.14	0.550	1	A
Dieldrin	1.07	J	ug/kg	1.34	0.668	1	A
4,4'-DDE	40.5		ug/kg	2.14	0.494	1	B
4,4'-DDD	ND		ug/kg	2.14	0.762	1	A
4,4'-DDT	21.6		ug/kg	4.01	1.72	1	B
Endosulfan I	ND		ug/kg	2.14	0.505	1	A
Endosulfan II	ND		ug/kg	2.14	0.714	1	A
Endosulfan sulfate	ND		ug/kg	0.891	0.424	1	A
Methoxychlor	ND		ug/kg	4.01	1.25	1	A
Toxaphene	ND		ug/kg	40.1	11.2	1	A
cis-Chlordane	ND		ug/kg	2.67	0.745	1	A
trans-Chlordane	ND		ug/kg	2.67	0.705	1	A
Chlordane	ND		ug/kg	17.4	7.08	1	A

Surrogate	% Recovery	Qualifier	Acceptance Criteria	Column
2,4,5,6-Tetrachloro-m-xylene	91		30-150	B
Decachlorobiphenyl	103		30-150	B
2,4,5,6-Tetrachloro-m-xylene	97		30-150	A
Decachlorobiphenyl	97		30-150	A

Project Name: 39 JEFFERSON AVE. RAWP2 **Lab Number:** L1615450

Project Number: 2160694 **Report Date:** 05/24/16

SAMPLE RESULTS

Lab ID:	L1615450-19	Date Collected:	05/20/16 14:50
Client ID:	SW-26	Date Received:	05/20/16
Sample Location:	39 JEFFERSON AVE.	Field Prep:	Not Specified
Matrix:	Soil	Extraction Method:	EPA 3546
Analytical Method:	1,8081B	Extraction Date:	05/21/16 03:14
Analytical Date:	05/21/16 16:25	Cleanup Method:	EPA 3620B
Analyst:	AM	Cleanup Date:	05/21/16
Percent Solids:	77%		

Parameter	Result	Qualifier	Units	RL	MDL	Dilution Factor	Column
Organochlorine Pesticides by GC - Westborough Lab							
Delta-BHC	ND		ug/kg	2.02	0.396	1	A
Lindane	ND		ug/kg	0.842	0.376	1	A
Alpha-BHC	ND		ug/kg	0.842	0.239	1	A
Beta-BHC	ND		ug/kg	2.02	0.766	1	A
Heptachlor	ND		ug/kg	1.01	0.453	1	A
Aldrin	ND		ug/kg	2.02	0.711	1	A
Heptachlor epoxide	ND		ug/kg	3.79	1.14	1	A
Endrin	ND		ug/kg	0.842	0.345	1	A
Endrin aldehyde	ND		ug/kg	2.52	0.884	1	A
Endrin ketone	ND		ug/kg	2.02	0.520	1	A
Dieldrin	ND		ug/kg	1.26	0.631	1	A
4,4'-DDE	0.846	J	ug/kg	2.02	0.467	1	B
4,4'-DDD	ND		ug/kg	2.02	0.720	1	A
4,4'-DDT	ND		ug/kg	3.79	1.62	1	A
Endosulfan I	ND		ug/kg	2.02	0.477	1	A
Endosulfan II	ND		ug/kg	2.02	0.675	1	A
Endosulfan sulfate	ND		ug/kg	0.842	0.401	1	A
Methoxychlor	ND		ug/kg	3.79	1.18	1	A
Toxaphene	ND		ug/kg	37.9	10.6	1	A
cis-Chlordane	ND		ug/kg	2.52	0.704	1	A
trans-Chlordane	ND		ug/kg	2.52	0.667	1	A
Chlordane	ND		ug/kg	16.4	6.69	1	A

Surrogate	% Recovery	Qualifier	Acceptance Criteria	Column
2,4,5,6-Tetrachloro-m-xylene	80		30-150	B
Decachlorobiphenyl	99		30-150	B
2,4,5,6-Tetrachloro-m-xylene	80		30-150	A
Decachlorobiphenyl	87		30-150	A

Project Name: 39 JEFFERSON AVE. RAWP2 **Lab Number:** L1615450

Project Number: 2160694 **Report Date:** 05/24/16

SAMPLE RESULTS

Lab ID:	L1615450-20	Date Collected:	05/20/16 15:05
Client ID:	SW-27	Date Received:	05/20/16
Sample Location:	39 JEFFERSON AVE.	Field Prep:	Not Specified
Matrix:	Soil	Extraction Method:	EPA 3546
Analytical Method:	1,8081B	Extraction Date:	05/21/16 03:14
Analytical Date:	05/21/16 16:41	Cleanup Method:	EPA 3620B
Analyst:	AM	Cleanup Date:	05/21/16
Percent Solids:	69%		

Parameter	Result	Qualifier	Units	RL	MDL	Dilution Factor	Column
Organochlorine Pesticides by GC - Westborough Lab							
Delta-BHC	ND		ug/kg	2.31	0.453	1	A
Lindane	ND		ug/kg	0.964	0.431	1	A
Alpha-BHC	ND		ug/kg	0.964	0.274	1	A
Beta-BHC	ND		ug/kg	2.31	0.877	1	A
Heptachlor	ND		ug/kg	1.16	0.518	1	A
Aldrin	ND		ug/kg	2.31	0.814	1	A
Heptachlor epoxide	ND		ug/kg	4.34	1.30	1	A
Endrin	ND		ug/kg	0.964	0.395	1	A
Endrin aldehyde	ND		ug/kg	2.89	1.01	1	A
Endrin ketone	ND		ug/kg	2.31	0.596	1	A
Dieldrin	3.07		ug/kg	1.44	0.723	1	B
4,4'-DDE	11.0		ug/kg	2.31	0.535	1	B
4,4'-DDD	1.40	J	ug/kg	2.31	0.825	1	B
4,4'-DDT	3.13	J	ug/kg	4.34	1.86	1	B
Endosulfan I	ND		ug/kg	2.31	0.546	1	A
Endosulfan II	ND		ug/kg	2.31	0.773	1	A
Endosulfan sulfate	ND		ug/kg	0.964	0.459	1	A
Methoxychlor	ND		ug/kg	4.34	1.35	1	A
Toxaphene	ND		ug/kg	43.4	12.1	1	A
cis-Chlordane	ND		ug/kg	2.89	0.806	1	A
trans-Chlordane	ND		ug/kg	2.89	0.763	1	A
Chlordane	ND		ug/kg	18.8	7.66	1	A

Surrogate	% Recovery	Qualifier	Acceptance Criteria	Column
2,4,5,6-Tetrachloro-m-xylene	80		30-150	B
Decachlorobiphenyl	94		30-150	B
2,4,5,6-Tetrachloro-m-xylene	77		30-150	A
Decachlorobiphenyl	78		30-150	A

Project Name: 39 JEFFERSON AVE. RAWP2 **Lab Number:** L1615450

Project Number: 2160694 **Report Date:** 05/24/16

SAMPLE RESULTS

Lab ID:	L1615450-21	Date Collected:	05/20/16 15:55
Client ID:	SW-28	Date Received:	05/20/16
Sample Location:	39 JEFFERSON AVE.	Field Prep:	Not Specified
Matrix:	Soil	Extraction Method:	EPA 3546
Analytical Method:	1,8081B	Extraction Date:	05/21/16 03:14
Analytical Date:	05/21/16 16:57	Cleanup Method:	EPA 3620B
Analyst:	AM	Cleanup Date:	05/21/16
Percent Solids:	80%		

Parameter	Result	Qualifier	Units	RL	MDL	Dilution Factor	Column
Organochlorine Pesticides by GC - Westborough Lab							
Delta-BHC	ND		ug/kg	1.94	0.379	1	A
Lindane	ND		ug/kg	0.807	0.361	1	A
Alpha-BHC	ND		ug/kg	0.807	0.229	1	A
Beta-BHC	ND		ug/kg	1.94	0.734	1	A
Heptachlor	ND		ug/kg	0.968	0.434	1	A
Aldrin	ND		ug/kg	1.94	0.682	1	A
Heptachlor epoxide	ND		ug/kg	3.63	1.09	1	A
Endrin	ND		ug/kg	0.807	0.331	1	A
Endrin aldehyde	ND		ug/kg	2.42	0.847	1	A
Endrin ketone	ND		ug/kg	1.94	0.499	1	A
Dieldrin	3.16		ug/kg	1.21	0.605	1	A
4,4'-DDE	7.00		ug/kg	1.94	0.448	1	B
4,4'-DDD	0.784	J	ug/kg	1.94	0.691	1	B
4,4'-DDT	1.98	J	ug/kg	3.63	1.56	1	B
Endosulfan I	ND		ug/kg	1.94	0.458	1	A
Endosulfan II	ND		ug/kg	1.94	0.647	1	A
Endosulfan sulfate	ND		ug/kg	0.807	0.384	1	A
Methoxychlor	ND		ug/kg	3.63	1.13	1	A
Toxaphene	ND		ug/kg	36.3	10.2	1	A
cis-Chlordane	1.02	J	ug/kg	2.42	0.675	1	A
trans-Chlordane	ND	PI	ug/kg	2.42	0.639	1	A
Chlordane	ND		ug/kg	15.7	6.42	1	A

Surrogate	% Recovery	Qualifier	Acceptance Criteria	Column
2,4,5,6-Tetrachloro-m-xylene	68		30-150	B
Decachlorobiphenyl	91		30-150	B
2,4,5,6-Tetrachloro-m-xylene	75		30-150	A
Decachlorobiphenyl	89		30-150	A

Project Name: 39 JEFFERSON AVE. RAWP2 **Lab Number:** L1615450

Project Number: 2160694 **Report Date:** 05/24/16

SAMPLE RESULTS

Lab ID:	L1615450-22	Date Collected:	05/20/16 16:00
Client ID:	B-18	Date Received:	05/20/16
Sample Location:	39 JEFFERSON AVE.	Field Prep:	Not Specified
Matrix:	Soil	Extraction Method:	EPA 3546
Analytical Method:	1,8081B	Extraction Date:	05/21/16 03:14
Analytical Date:	05/21/16 17:13	Cleanup Method:	EPA 3620B
Analyst:	AM	Cleanup Date:	05/21/16
Percent Solids:	82%		

Parameter	Result	Qualifier	Units	RL	MDL	Dilution Factor	Column
Organochlorine Pesticides by GC - Westborough Lab							
Delta-BHC	ND		ug/kg	1.83	0.358	1	A
Lindane	ND		ug/kg	0.761	0.340	1	A
Alpha-BHC	ND		ug/kg	0.761	0.216	1	A
Beta-BHC	ND		ug/kg	1.83	0.693	1	A
Heptachlor	ND		ug/kg	0.914	0.410	1	A
Aldrin	ND		ug/kg	1.83	0.643	1	A
Heptachlor epoxide	2.86	J	ug/kg	3.43	1.03	1	A
Endrin	ND		ug/kg	0.761	0.312	1	A
Endrin aldehyde	ND		ug/kg	2.28	0.799	1	A
Endrin ketone	ND		ug/kg	1.83	0.470	1	A
Dieldrin	2.09		ug/kg	1.14	0.571	1	A
4,4'-DDE	11.1		ug/kg	1.83	0.422	1	B
4,4'-DDD	2.76		ug/kg	1.83	0.652	1	B
4,4'-DDT	1.99	J	ug/kg	3.43	1.47	1	A
Endosulfan I	ND		ug/kg	1.83	0.432	1	A
Endosulfan II	ND		ug/kg	1.83	0.611	1	A
Endosulfan sulfate	ND		ug/kg	0.761	0.362	1	A
Methoxychlor	ND		ug/kg	3.43	1.06	1	A
Toxaphene	ND		ug/kg	34.3	9.59	1	A
cis-Chlordane	2.31	P	ug/kg	2.28	0.636	1	A
trans-Chlordane	3.82	P	ug/kg	2.28	0.603	1	B
Chlordane	ND		ug/kg	14.8	6.05	1	A

Surrogate	% Recovery	Qualifier	Acceptance Criteria	Column
2,4,5,6-Tetrachloro-m-xylene	75		30-150	B
Decachlorobiphenyl	97		30-150	B
2,4,5,6-Tetrachloro-m-xylene	81		30-150	A
Decachlorobiphenyl	95		30-150	A

Project Name: 39 JEFFERSON AVE. RAWP2 **Lab Number:** L1615450

Project Number: 2160694 **Report Date:** 05/24/16

SAMPLE RESULTS

Lab ID:	L1615450-23	Date Collected:	05/20/16 15:45
Client ID:	B-19	Date Received:	05/20/16
Sample Location:	39 JEFFERSON AVE.	Field Prep:	Not Specified
Matrix:	Soil	Extraction Method:	EPA 3546
Analytical Method:	1,8081B	Extraction Date:	05/21/16 03:14
Analytical Date:	05/21/16 17:29	Cleanup Method:	EPA 3620B
Analyst:	AM	Cleanup Date:	05/21/16
Percent Solids:	81%		

Parameter	Result	Qualifier	Units	RL	MDL	Dilution Factor	Column
Organochlorine Pesticides by GC - Westborough Lab							
Delta-BHC	ND		ug/kg	1.92	0.376	1	A
Lindane	ND		ug/kg	0.799	0.357	1	A
Alpha-BHC	ND		ug/kg	0.799	0.227	1	A
Beta-BHC	ND		ug/kg	1.92	0.727	1	A
Heptachlor	ND		ug/kg	0.959	0.430	1	A
Aldrin	ND		ug/kg	1.92	0.675	1	A
Heptachlor epoxide	ND		ug/kg	3.60	1.08	1	A
Endrin	ND		ug/kg	0.799	0.328	1	A
Endrin aldehyde	ND		ug/kg	2.40	0.839	1	A
Endrin ketone	ND		ug/kg	1.92	0.494	1	A
Dieldrin	1.53		ug/kg	1.20	0.600	1	A
4,4'-DDE	1.67	J	ug/kg	1.92	0.444	1	B
4,4'-DDD	ND		ug/kg	1.92	0.684	1	B
4,4'-DDT	ND		ug/kg	3.60	1.54	1	B
Endosulfan I	ND		ug/kg	1.92	0.453	1	A
Endosulfan II	ND		ug/kg	1.92	0.641	1	A
Endosulfan sulfate	ND		ug/kg	0.799	0.380	1	A
Methoxychlor	ND		ug/kg	3.60	1.12	1	A
Toxaphene	ND		ug/kg	36.0	10.1	1	A
cis-Chlordane	ND		ug/kg	2.40	0.668	1	A
trans-Chlordane	ND		ug/kg	2.40	0.633	1	A
Chlordane	ND		ug/kg	15.6	6.36	1	A

Surrogate	% Recovery	Qualifier	Acceptance Criteria	Column
2,4,5,6-Tetrachloro-m-xylene	84		30-150	B
Decachlorobiphenyl	105		30-150	B
2,4,5,6-Tetrachloro-m-xylene	76		30-150	A
Decachlorobiphenyl	90		30-150	A

Project Name: 39 JEFFERSON AVE. RAWP2 **Lab Number:** L1615450

Project Number: 2160694 **Report Date:** 05/24/16

SAMPLE RESULTS

Lab ID:	L1615450-24	Date Collected:	05/20/16 15:50
Client ID:	SW-29	Date Received:	05/20/16
Sample Location:	39 JEFFERSON AVE.	Field Prep:	Not Specified
Matrix:	Soil	Extraction Method:	EPA 3546
Analytical Method:	1,8081B	Extraction Date:	05/21/16 03:14
Analytical Date:	05/21/16 17:45	Cleanup Method:	EPA 3620B
Analyst:	AM	Cleanup Date:	05/21/16
Percent Solids:	76%		

Parameter	Result	Qualifier	Units	RL	MDL	Dilution Factor	Column
Organochlorine Pesticides by GC - Westborough Lab							
Delta-BHC	ND		ug/kg	2.06	0.404	1	A
Lindane	ND		ug/kg	0.859	0.384	1	A
Alpha-BHC	ND		ug/kg	0.859	0.244	1	A
Beta-BHC	ND		ug/kg	2.06	0.782	1	A
Heptachlor	ND		ug/kg	1.03	0.462	1	A
Aldrin	ND		ug/kg	2.06	0.726	1	A
Heptachlor epoxide	ND		ug/kg	3.86	1.16	1	A
Endrin	ND		ug/kg	0.859	0.352	1	A
Endrin aldehyde	ND		ug/kg	2.58	0.902	1	A
Endrin ketone	ND		ug/kg	2.06	0.531	1	A
Dieldrin	1.22	J	ug/kg	1.29	0.644	1	A
4,4'-DDE	ND		ug/kg	2.06	0.477	1	A
4,4'-DDD	ND		ug/kg	2.06	0.735	1	A
4,4'-DDT	ND		ug/kg	3.86	1.66	1	A
Endosulfan I	ND		ug/kg	2.06	0.487	1	A
Endosulfan II	ND		ug/kg	2.06	0.689	1	A
Endosulfan sulfate	ND		ug/kg	0.859	0.409	1	A
Methoxychlor	ND		ug/kg	3.86	1.20	1	A
Toxaphene	ND		ug/kg	38.6	10.8	1	A
cis-Chlordane	ND		ug/kg	2.58	0.718	1	A
trans-Chlordane	ND		ug/kg	2.58	0.680	1	A
Chlordane	ND		ug/kg	16.7	6.83	1	A

Surrogate	% Recovery	Qualifier	Acceptance Criteria	Column
2,4,5,6-Tetrachloro-m-xylene	64		30-150	B
Decachlorobiphenyl	76		30-150	B
2,4,5,6-Tetrachloro-m-xylene	67		30-150	A
Decachlorobiphenyl	75		30-150	A

Project Name: 39 JEFFERSON AVE. RAWP2 **Lab Number:** L1615450

Project Number: 2160694 **Report Date:** 05/24/16

Method Blank Analysis
Batch Quality Control

Analytical Method: 1,8081B
Analytical Date: 05/21/16 15:24
Analyst: EC

Extraction Method: EPA 3546
Extraction Date: 05/21/16 03:13
Cleanup Method: EPA 3620B
Cleanup Date: 05/21/16

Parameter	Result	Qualifier	Units	RL	MDL	Column
Organochlorine Pesticides by GC - Westborough Lab for sample(s): 01-15 Batch: WG896344-1						
Delta-BHC	ND		ug/kg	1.52	0.298	A
Lindane	ND		ug/kg	0.634	0.283	A
Alpha-BHC	ND		ug/kg	0.634	0.180	A
Beta-BHC	ND		ug/kg	1.52	0.577	A
Heptachlor	ND		ug/kg	0.761	0.341	A
Aldrin	ND		ug/kg	1.52	0.536	A
Heptachlor epoxide	ND		ug/kg	2.85	0.856	A
Endrin	ND		ug/kg	0.634	0.260	A
Endrin aldehyde	ND		ug/kg	1.90	0.666	A
Endrin ketone	ND		ug/kg	1.52	0.392	A
Dieldrin	ND		ug/kg	0.951	0.476	A
4,4'-DDE	ND		ug/kg	1.52	0.352	A
4,4'-DDD	ND		ug/kg	1.52	0.543	A
4,4'-DDT	ND		ug/kg	2.85	1.22	A
Endosulfan I	ND		ug/kg	1.52	0.360	A
Endosulfan II	ND		ug/kg	1.52	0.508	A
Endosulfan sulfate	ND		ug/kg	0.634	0.302	A
Methoxychlor	ND		ug/kg	2.85	0.888	A
Toxaphene	ND		ug/kg	28.5	7.99	A
cis-Chlordane	ND		ug/kg	1.90	0.530	A
trans-Chlordane	ND		ug/kg	1.90	0.502	A
Chlordane	ND		ug/kg	12.4	5.04	A

Project Name: 39 JEFFERSON AVE. RAWP2 **Lab Number:** L1615450

Project Number: 2160694 **Report Date:** 05/24/16

Method Blank Analysis
Batch Quality Control

Analytical Method: 1,8081B
Analytical Date: 05/21/16 15:24
Analyst: EC

Extraction Method: EPA 3546
Extraction Date: 05/21/16 03:13
Cleanup Method: EPA 3620B
Cleanup Date: 05/21/16

Parameter	Result	Qualifier	Units	RL	MDL
Organochlorine Pesticides by GC - Westborough Lab for sample(s): 01-15 Batch: WG896344-1					

Surrogate	%Recovery	Qualifier	Acceptance Criteria	Column
2,4,5,6-Tetrachloro-m-xylene	68		30-150	B
Decachlorobiphenyl	89		30-150	B
2,4,5,6-Tetrachloro-m-xylene	67		30-150	A
Decachlorobiphenyl	85		30-150	A

Project Name: 39 JEFFERSON AVE. RAWP2 **Lab Number:** L1615450

Project Number: 2160694 **Report Date:** 05/24/16

Method Blank Analysis
Batch Quality Control

Analytical Method: 1,8081B
Analytical Date: 05/21/16 14:49
Analyst: AM

Extraction Method: EPA 3546
Extraction Date: 05/21/16 03:14
Cleanup Method: EPA 3620B
Cleanup Date: 05/21/16

Parameter	Result	Qualifier	Units	RL	MDL	Column
Organochlorine Pesticides by GC - Westborough Lab for sample(s): 16-24 Batch: WG896345-1						
Delta-BHC	ND		ug/kg	1.53	0.300	A
Lindane	ND		ug/kg	0.637	0.285	A
Alpha-BHC	ND		ug/kg	0.637	0.181	A
Beta-BHC	ND		ug/kg	1.53	0.580	A
Heptachlor	ND		ug/kg	0.765	0.343	A
Aldrin	ND		ug/kg	1.53	0.538	A
Heptachlor epoxide	ND		ug/kg	2.87	0.860	A
Endrin	ND		ug/kg	0.637	0.261	A
Endrin aldehyde	ND		ug/kg	1.91	0.669	A
Endrin ketone	ND		ug/kg	1.53	0.394	A
Dieldrin	ND		ug/kg	0.956	0.478	A
4,4'-DDE	ND		ug/kg	1.53	0.354	A
4,4'-DDD	ND		ug/kg	1.53	0.546	A
4,4'-DDT	ND		ug/kg	2.87	1.23	A
Endosulfan I	ND		ug/kg	1.53	0.361	A
Endosulfan II	ND		ug/kg	1.53	0.511	A
Endosulfan sulfate	ND		ug/kg	0.637	0.303	A
Methoxychlor	ND		ug/kg	2.87	0.892	A
Toxaphene	ND		ug/kg	28.7	8.03	A
cis-Chlordane	ND		ug/kg	1.91	0.533	A
trans-Chlordane	ND		ug/kg	1.91	0.505	A
Chlordane	ND		ug/kg	12.4	5.07	A

Project Name: 39 JEFFERSON AVE. RAWP2 **Lab Number:** L1615450

Project Number: 2160694 **Report Date:** 05/24/16

Method Blank Analysis
Batch Quality Control

Analytical Method: 1,8081B
Analytical Date: 05/21/16 14:49
Analyst: AM

Extraction Method: EPA 3546
Extraction Date: 05/21/16 03:14
Cleanup Method: EPA 3620B
Cleanup Date: 05/21/16

Parameter	Result	Qualifier	Units	RL	MDL
Organochlorine Pesticides by GC - Westborough Lab for sample(s): 16-24 Batch: WG896345-1					

Surrogate	%Recovery	Qualifier	Acceptance Criteria	Column
2,4,5,6-Tetrachloro-m-xylene	84		30-150	B
Decachlorobiphenyl	103		30-150	B
2,4,5,6-Tetrachloro-m-xylene	90		30-150	A
Decachlorobiphenyl	101		30-150	A

Lab Control Sample Analysis
Batch Quality Control

Project Name: 39 JEFFERSON AVE. RAWP2
Project Number: 2160694
Lab Number: L1615450
Report Date: 05/24/16

Parameter	LCS %Recovery	Qual	LCSD %Recovery	Qual	%Recovery Limits	RPD	Qual	RPD Limits	Column
Organochlorine Pesticides by GC - Westborough Lab Associated sample(s): 01-15 Batch: WG896344-2 WG896344-3									
Delta-BHC	82		74		30-150	10		30	A
Lindane	91		82		30-150	10		30	A
Alpha-BHC	97		81		30-150	18		30	A
Beta-BHC	82		82		30-150	0		30	A
Heptachlor	91		81		30-150	12		30	A
Aldrin	98		76		30-150	25		30	A
Heptachlor epoxide	97		91		30-150	6		30	A
Endrin	95		89		30-150	7		30	A
Endrin aldehyde	78		75		30-150	4		30	A
Endrin ketone	83		76		30-150	9		30	A
Dieldrin	100		91		30-150	9		30	A
4,4'-DDE	98		83		30-150	17		30	A
4,4'-DDD	98		90		30-150	9		30	A
4,4'-DDT	96		84		30-150	13		30	A
Endosulfan I	104		84		30-150	21		30	A
Endosulfan II	96		82		30-150	16		30	A
Endosulfan sulfate	62		65		30-150	5		30	A
Methoxychlor	100		96		30-150	4		30	A
cis-Chlordane	97		73		30-150	28		30	A
trans-Chlordane	84		72		30-150	15		30	A

Lab Control Sample Analysis

Batch Quality Control

Project Name: 39 JEFFERSON AVE. RAWP2

Project Number: 2160694

Lab Number: L1615450

Report Date: 05/24/16

Parameter	LCS %Recovery	Qual	LCSD %Recovery	Qual	%Recovery Limits	RPD	Qual	RPD Limits
Organochlorine Pesticides by GC - Westborough Lab Associated sample(s): 01-15 Batch: WG896344-2 WG896344-3								

Surrogate	LCS %Recovery	Qual	LCSD %Recovery	Qual	Acceptance Criteria	Column
2,4,5,6-Tetrachloro-m-xylene	72		63		30-150	B
Decachlorobiphenyl	100		83		30-150	B
2,4,5,6-Tetrachloro-m-xylene	69		63		30-150	A
Decachlorobiphenyl	113		103		30-150	A

Lab Control Sample Analysis
Batch Quality Control

Project Name: 39 JEFFERSON AVE. RAWP2
Project Number: 2160694
Lab Number: L1615450
Report Date: 05/24/16

Parameter	LCS %Recovery	Qual	LCSD %Recovery	Qual	%Recovery Limits	RPD	Qual	RPD Limits	Column
Organochlorine Pesticides by GC - Westborough Lab Associated sample(s): 16-24 Batch: WG896345-2 WG896345-3									
Delta-BHC	96		97		30-150	1		30	A
Lindane	110		111		30-150	1		30	A
Alpha-BHC	113		113		30-150	0		30	A
Beta-BHC	101		100		30-150	1		30	A
Heptachlor	116		119		30-150	3		30	A
Aldrin	119		121		30-150	2		30	A
Heptachlor epoxide	115		115		30-150	0		30	A
Endrin	121		123		30-150	2		30	A
Endrin aldehyde	75		84		30-150	11		30	A
Endrin ketone	99		98		30-150	1		30	A
Dieldrin	126		127		30-150	1		30	A
4,4'-DDE	107		112		30-150	5		30	A
4,4'-DDD	109		110		30-150	1		30	A
4,4'-DDT	117		124		30-150	6		30	A
Endosulfan I	115		116		30-150	1		30	A
Endosulfan II	105		104		30-150	1		30	A
Endosulfan sulfate	64		69		30-150	8		30	A
Methoxychlor	106		104		30-150	2		30	A
cis-Chlordane	94		111		30-150	17		30	A
trans-Chlordane	113		110		30-150	3		30	A

Lab Control Sample Analysis

Batch Quality Control

Project Name: 39 JEFFERSON AVE. RAWP2

Project Number: 2160694

Lab Number: L1615450

Report Date: 05/24/16

Parameter	LCS %Recovery	Qual	LCSD %Recovery	Qual	%Recovery Limits	RPD	Qual	RPD Limits
Organochlorine Pesticides by GC - Westborough Lab Associated sample(s): 16-24 Batch: WG896345-2 WG896345-3								

Surrogate	LCS %Recovery	Qual	LCSD %Recovery	Qual	Acceptance Criteria	Column
2,4,5,6-Tetrachloro-m-xylene	92		96		30-150	B
Decachlorobiphenyl	112		117		30-150	B
2,4,5,6-Tetrachloro-m-xylene	99		99		30-150	A
Decachlorobiphenyl	104		100		30-150	A

METALS

Project Name:	39 JEFFERSON AVE. RAWP2	**Lab Number:**	L1615450
Project Number:	2160694	**Report Date:**	05/24/16

SAMPLE RESULTS

Lab ID:	L1615450-01	Date Collected:	05/19/16 13:05
Client ID:	SW-17	Date Received:	05/20/16
Sample Location:	39 JEFFERSON AVE.	Field Prep:	Not Specified
Matrix:	Soil		
Percent Solids:	81%		

Parameter	Result	Qualifier	Units	RL	MDL	Dilution Factor	Date Prepared	Date Analyzed	Prep Method	Analytical Method	Analyst
Total Metals - Mansfield Lab											
Arsenic, Total	3.8		mg/kg	0.49	0.16	1	05/21/16 11:35	05/23/16 13:31	EPA 3050B	1,6010C	AM
Mercury, Total	0.06	J	mg/kg	0.08	0.02	1	05/21/16 12:00	05/23/16 21:49	EPA 7471B	1,7471B	EA

Project Name:	39 JEFFERSON AVE. RAWP2	**Lab Number:**	L1615450
Project Number:	2160694	**Report Date:**	05/24/16

SAMPLE RESULTS

Lab ID:	L1615450-02	Date Collected:	05/19/16 13:30
Client ID:	SW-18	Date Received:	05/20/16
Sample Location:	39 JEFFERSON AVE.	Field Prep:	Not Specified
Matrix:	Soil		
Percent Solids:	78%		

Parameter	Result	Qualifier	Units	RL	MDL	Dilution Factor	Date Prepared	Date Analyzed	Prep Method	Analytical Method	Analyst
Total Metals - Mansfield Lab											
Arsenic, Total	3.8		mg/kg	0.51	0.17	1	05/21/16 11:35	05/23/16 13:47	EPA 3050B	1,6010C	AM
Mercury, Total	0.08		mg/kg	0.08	0.02	1	05/21/16 12:00	05/23/16 21:57	EPA 7471B	1,7471B	EA

Project Name: 39 JEFFERSON AVE. RAWP2 **Lab Number:** L1615450

Project Number: 2160694 **Report Date:** 05/24/16

SAMPLE RESULTS

Lab ID: L1615450-03 Date Collected: 05/19/16 13:50

Client ID: SW-19 Date Received: 05/20/16

Sample Location: 39 JEFFERSON AVE. Field Prep: Not Specified

Matrix: Soil

Percent Solids: 85%

Parameter	Result	Qualifier	Units	RL	MDL	Dilution Factor	Date Prepared	Date Analyzed	Prep Method	Analytical Method	Analyst
Total Metals - Mansfield Lab											
Arsenic, Total	3.7		mg/kg	0.46	0.15	1	05/21/16 11:35	05/23/16 13:51	EPA 3050B	1,6010C	AM
Mercury, Total	0.10		mg/kg	0.08	0.02	1	05/21/16 12:00	05/23/16 21:58	EPA 7471B	1,7471B	EA

Project Name:	39 JEFFERSON AVE. RAWP2	**Lab Number:**	L1615450
Project Number:	2160694	**Report Date:**	05/24/16

SAMPLE RESULTS

Lab ID:	L1615450-04	Date Collected:	05/19/16 14:00
Client ID:	SW-20	Date Received:	05/20/16
Sample Location:	39 JEFFERSON AVE.	Field Prep:	Not Specified
Matrix:	Soil		
Percent Solids:	89%		

Parameter	Result	Qualifier	Units	RL	MDL	Dilution Factor	Date Prepared	Date Analyzed	Prep Method	Analytical Method	Analyst
Total Metals - Mansfield Lab											
Arsenic, Total	3.0		mg/kg	0.44	0.15	1	05/21/16 11:35	05/23/16 13:55	EPA 3050B	1,6010C	AM
Mercury, Total	0.066	J	mg/kg	0.073	0.015	1	05/21/16 12:00	05/23/16 22:00	EPA 7471B	1,7471B	EA

Project Name:	39 JEFFERSON AVE. RAWP2	**Lab Number:**	L1615450
Project Number:	2160694	**Report Date:**	05/24/16

SAMPLE RESULTS

Lab ID:	L1615450-05	Date Collected:	05/20/16 09:50
Client ID:	B-9	Date Received:	05/20/16
Sample Location:	39 JEFFERSON AVE.	Field Prep:	Not Specified
Matrix:	Soil		
Percent Solids:	93%		

Parameter	Result	Qualifier	Units	RL	MDL	Dilution Factor	Date Prepared	Date Analyzed	Prep Method	Analytical Method	Analyst
Total Metals - Mansfield Lab											
Arsenic, Total	1.1		mg/kg	0.41	0.13	1	05/21/16 11:35	05/23/16 14:11	EPA 3050B	1,6010C	AM
Mercury, Total	ND		mg/kg	0.07	0.01	1	05/21/16 12:00	05/23/16 22:02	EPA 7471B	1,7471B	EA

Project Name:	39 JEFFERSON AVE. RAWP2	**Lab Number:**	L1615450
Project Number:	2160694	**Report Date:**	05/24/16

SAMPLE RESULTS

Lab ID:	L1615450-06	Date Collected:	05/20/16 10:00
Client ID:	B-10	Date Received:	05/20/16
Sample Location:	39 JEFFERSON AVE.	Field Prep:	Not Specified
Matrix:	Soil		
Percent Solids:	91%		

Parameter	Result	Qualifier	Units	RL	MDL	Dilution Factor	Date Prepared	Date Analyzed	Prep Method	Analytical Method	Analyst
Total Metals - Mansfield Lab											
Arsenic, Total	1.6		mg/kg	0.43	0.14	1	05/21/16 11:35	05/23/16 14:15	EPA 3050B	1,6010C	AM
Mercury, Total	0.03	J	mg/kg	0.07	0.02	1	05/21/16 12:00	05/23/16 22:08	EPA 7471B	1,7471B	EA

Project Name:	39 JEFFERSON AVE. RAWP2	**Lab Number:**	L1615450
Project Number:	2160694	**Report Date:**	05/24/16

SAMPLE RESULTS

Lab ID:	L1615450-07	Date Collected:	05/20/16 10:10
Client ID:	B-11	Date Received:	05/20/16
Sample Location:	39 JEFFERSON AVE.	Field Prep:	Not Specified
Matrix:	Soil		
Percent Solids:	80%		

Parameter	Result	Qualifier	Units	RL	MDL	Dilution Factor	Date Prepared	Date Analyzed	Prep Method	Analytical Method	Analyst
Total Metals - Mansfield Lab											
Arsenic, Total	1.3		mg/kg	0.49	0.16	1	05/21/16 11:35	05/23/16 14:19	EPA 3050B	1,6010C	AM
Mercury, Total	0.03	J	mg/kg	0.09	0.02	1	05/21/16 12:00	05/23/16 22:10	EPA 7471B	1,7471B	EA

Project Name:	39 JEFFERSON AVE. RAWP2	**Lab Number:**	L1615450
Project Number:	2160694	**Report Date:**	05/24/16

SAMPLE RESULTS

Lab ID:	L1615450-08	Date Collected:	05/20/16 10:20
Client ID:	B-12	Date Received:	05/20/16
Sample Location:	39 JEFFERSON AVE.	Field Prep:	Not Specified
Matrix:	Soil		
Percent Solids:	81%		

Parameter	Result	Qualifier	Units	RL	MDL	Dilution Factor	Date Prepared	Date Analyzed	Prep Method	Analytical Method	Analyst
Total Metals - Mansfield Lab											
Arsenic, Total	1.1		mg/kg	0.48	0.16	1	05/21/16 11:35	05/23/16 14:23	EPA 3050B	1,6010C	AM
Mercury, Total	ND		mg/kg	0.09	0.02	1	05/21/16 12:00	05/23/16 22:12	EPA 7471B	1,7471B	EA

Project Name:	39 JEFFERSON AVE. RAWP2	**Lab Number:**	L1615450
Project Number:	2160694	**Report Date:**	05/24/16

SAMPLE RESULTS

Lab ID:	L1615450-09	Date Collected:	05/20/16 10:25
Client ID:	B-13	Date Received:	05/20/16
Sample Location:	39 JEFFERSON AVE.	Field Prep:	Not Specified
Matrix:	Soil		
Percent Solids:	89%		

Parameter	Result	Qualifier	Units	RL	MDL	Dilution Factor	Date Prepared	Date Analyzed	Prep Method	Analytical Method	Analyst
Total Metals - Mansfield Lab											
Arsenic, Total	0.91		mg/kg	0.44	0.14	1	05/21/16 11:35	05/23/16 14:27	EPA 3050B	1,6010C	AM
Mercury, Total	ND		mg/kg	0.07	0.02	1	05/21/16 12:00	05/23/16 22:13	EPA 7471B	1,7471B	EA

Project Name:	39 JEFFERSON AVE. RAWP2	**Lab Number:**	L1615450
Project Number:	2160694	**Report Date:**	05/24/16

SAMPLE RESULTS

Lab ID:	L1615450-10	Date Collected:	05/20/16 10:30
Client ID:	B-14	Date Received:	05/20/16
Sample Location:	39 JEFFERSON AVE.	Field Prep:	Not Specified
Matrix:	Soil		
Percent Solids:	83%		

Parameter	Result	Qualifier	Units	RL	MDL	Dilution Factor	Date Prepared	Date Analyzed	Prep Method	Analytical Method	Analyst
Total Metals - Mansfield Lab											
Arsenic, Total	1.1		mg/kg	0.47	0.15	1	05/21/16 11:35	05/23/16 14:31	EPA 3050B	1,6010C	AM
Mercury, Total	0.03	J	mg/kg	0.08	0.02	1	05/21/16 12:00	05/23/16 22:15	EPA 7471B	1,7471B	EA

Project Name:	39 JEFFERSON AVE. RAWP2	**Lab Number:**	L1615450
Project Number:	2160694	**Report Date:**	05/24/16

SAMPLE RESULTS

Lab ID:	L1615450-11	Date Collected:	05/20/16 11:50
Client ID:	B-15	Date Received:	05/20/16
Sample Location:	39 JEFFERSON AVE.	Field Prep:	Not Specified
Matrix:	Soil		
Percent Solids:	81%		

Parameter	Result	Qualifier	Units	RL	MDL	Dilution Factor	Date Prepared	Date Analyzed	Prep Method	Analytical Method	Analyst
Total Metals - Mansfield Lab											
Arsenic, Total	0.97		mg/kg	0.48	0.16	1	05/21/16 11:35	05/23/16 14:35	EPA 3050B	1,6010C	AM
Mercury, Total	0.02	J	mg/kg	0.08	0.02	1	05/21/16 12:00	05/23/16 22:17	EPA 7471B	1,7471B	EA

Project Name:	39 JEFFERSON AVE. RAWP2	**Lab Number:**	L1615450
Project Number:	2160694	**Report Date:**	05/24/16

SAMPLE RESULTS

Lab ID:	L1615450-12	Date Collected:	05/20/16 12:00
Client ID:	SW-21	Date Received:	05/20/16
Sample Location:	39 JEFFERSON AVE.	Field Prep:	Not Specified
Matrix:	Soil		
Percent Solids:	77%		

Parameter	Result	Qualifier	Units	RL	MDL	Dilution Factor	Date Prepared	Date Analyzed	Prep Method	Analytical Method	Analyst
Total Metals - Mansfield Lab											
Arsenic, Total	2.5		mg/kg	0.50	0.16	1	05/21/16 11:35	05/23/16 14:39	EPA 3050B	1,6010C	AM
Mercury, Total	0.06	J	mg/kg	0.08	0.02	1	05/21/16 12:00	05/23/16 22:19	EPA 7471B	1,7471B	EA

Project Name:	39 JEFFERSON AVE. RAWP2	**Lab Number:**	L1615450
Project Number:	2160694	**Report Date:**	05/24/16

SAMPLE RESULTS

Lab ID:	L1615450-13	Date Collected:	05/20/16 13:50
Client ID:	SW-22	Date Received:	05/20/16
Sample Location:	39 JEFFERSON AVE.	Field Prep:	Not Specified
Matrix:	Soil		
Percent Solids:	79%		

Parameter	Result	Qualifier	Units	RL	MDL	Dilution Factor	Date Prepared	Date Analyzed	Prep Method	Analytical Method	Analyst
Total Metals - Mansfield Lab											
Arsenic, Total	1.0		mg/kg	0.50	0.17	1	05/21/16 11:35	05/23/16 14:43	EPA 3050B	1,6010C	AM
Mercury, Total	0.02	J	mg/kg	0.08	0.02	1	05/21/16 12:00	05/23/16 22:21	EPA 7471B	1,7471B	EA

Project Name:	39 JEFFERSON AVE. RAWP2	**Lab Number:**	L1615450
Project Number:	2160694	**Report Date:**	05/24/16

SAMPLE RESULTS

Lab ID:	L1615450-14	Date Collected:	05/20/16 14:00
Client ID:	SW-23	Date Received:	05/20/16
Sample Location:	39 JEFFERSON AVE.	Field Prep:	Not Specified
Matrix:	Soil		
Percent Solids:	85%		

Parameter	Result	Qualifier	Units	RL	MDL	Dilution Factor	Date Prepared	Date Analyzed	Prep Method	Analytical Method	Analyst
Total Metals - Mansfield Lab											
Arsenic, Total	2.6		mg/kg	0.46	0.15	1	05/21/16 11:35	05/23/16 14:47	EPA 3050B	1,6010C	AM
Mercury, Total	0.05	J	mg/kg	0.07	0.02	1	05/21/16 12:00	05/23/16 22:23	EPA 7471B	1,7471B	EA

Project Name:	39 JEFFERSON AVE. RAWP2	**Lab Number:**	L1615450
Project Number:	2160694	**Report Date:**	05/24/16

SAMPLE RESULTS

Lab ID:	L1615450-15	Date Collected:	05/20/16 14:15
Client ID:	SW-24	Date Received:	05/20/16
Sample Location:	39 JEFFERSON AVE.	Field Prep:	Not Specified
Matrix:	Soil		
Percent Solids:	85%		

Parameter	Result	Qualifier	Units	RL	MDL	Dilution Factor	Date Prepared	Date Analyzed	Prep Method	Analytical Method	Analyst
Total Metals - Mansfield Lab											
Arsenic, Total	1.1		mg/kg	0.47	0.15	1	05/21/16 11:35	05/23/16 15:19	EPA 3050B	1,6010C	AM
Mercury, Total	0.02	J	mg/kg	0.08	0.02	1	05/21/16 12:00	05/23/16 22:25	EPA 7471B	1,7471B	EA

Project Name:	39 JEFFERSON AVE. RAWP2	**Lab Number:**	L1615450
Project Number:	2160694	**Report Date:**	05/24/16

SAMPLE RESULTS

Lab ID:	L1615450-16	Date Collected:	05/20/16 14:25
Client ID:	B-16	Date Received:	05/20/16
Sample Location:	39 JEFFERSON AVE.	Field Prep:	Not Specified
Matrix:	Soil		
Percent Solids:	79%		

Parameter	Result	Qualifier	Units	RL	MDL	Dilution Factor	Date Prepared	Date Analyzed	Prep Method	Analytical Method	Analyst
Total Metals - Mansfield Lab											
Arsenic, Total	0.98		mg/kg	0.50	0.17	1	05/21/16 11:35	05/23/16 15:23	EPA 3050B	1,6010C	AM
Mercury, Total	ND		mg/kg	0.08	0.02	1	05/21/16 12:00	05/23/16 22:30	EPA 7471B	1,7471B	EA

Project Name:	39 JEFFERSON AVE. RAWP2	**Lab Number:**	L1615450
Project Number:	2160694	**Report Date:**	05/24/16

SAMPLE RESULTS

Lab ID:	L1615450-17	Date Collected:	05/20/16 14:30
Client ID:	B-17	Date Received:	05/20/16
Sample Location:	39 JEFFERSON AVE.	Field Prep:	Not Specified
Matrix:	Soil		
Percent Solids:	79%		

Parameter	Result	Qualifier	Units	RL	MDL	Dilution Factor	Date Prepared	Date Analyzed	Prep Method	Analytical Method	Analyst
Total Metals - Mansfield Lab											
Arsenic, Total	1.0		mg/kg	0.48	0.16	1	05/21/16 11:35	05/23/16 15:27	EPA 3050B	1,6010C	AM
Mercury, Total	ND		mg/kg	0.08	0.02	1	05/21/16 12:00	05/23/16 22:32	EPA 7471B	1,7471B	EA

Project Name:	39 JEFFERSON AVE. RAWP2	**Lab Number:**	L1615450
Project Number:	2160694	**Report Date:**	05/24/16

SAMPLE RESULTS

Lab ID:	L1615450-18	Date Collected:	05/20/16 14:35
Client ID:	SW-25	Date Received:	05/20/16
Sample Location:	39 JEFFERSON AVE.	Field Prep:	Not Specified
Matrix:	Soil		
Percent Solids:	74%		

Parameter	Result	Qualifier	Units	RL	MDL	Dilution Factor	Date Prepared	Date Analyzed	Prep Method	Analytical Method	Analyst
Total Metals - Mansfield Lab											
Arsenic, Total	1.1		mg/kg	0.52	0.17	1	05/21/16 11:35	05/23/16 15:30	EPA 3050B	1,6010C	AM
Mercury, Total	0.04	J	mg/kg	0.09	0.02	1	05/21/16 12:00	05/23/16 22:34	EPA 7471B	1,7471B	EA

Project Name:	39 JEFFERSON AVE. RAWP2	**Lab Number:**	L1615450
Project Number:	2160694	**Report Date:**	05/24/16

SAMPLE RESULTS

Lab ID:	L1615450-19	Date Collected:	05/20/16 14:50
Client ID:	SW-26	Date Received:	05/20/16
Sample Location:	39 JEFFERSON AVE.	Field Prep:	Not Specified
Matrix:	Soil		
Percent Solids:	77%		

Parameter	Result	Qualifier	Units	RL	MDL	Dilution Factor	Date Prepared	Date Analyzed	Prep Method	Analytical Method	Analyst
Total Metals - Mansfield Lab											
Arsenic, Total	1.3		mg/kg	0.52	0.17	1	05/21/16 11:35	05/23/16 15:34	EPA 3050B	1,6010C	AM
Mercury, Total	0.06	J	mg/kg	0.08	0.02	1	05/21/16 12:00	05/23/16 22:36	EPA 7471B	1,7471B	EA

Project Name:	39 JEFFERSON AVE. RAWP2	**Lab Number:**	L1615450
Project Number:	2160694	**Report Date:**	05/24/16

SAMPLE RESULTS

Lab ID:	L1615450-20	Date Collected:	05/20/16 15:05
Client ID:	SW-27	Date Received:	05/20/16
Sample Location:	39 JEFFERSON AVE.	Field Prep:	Not Specified
Matrix:	Soil		
Percent Solids:	69%		

Parameter	Result	Qualifier	Units	RL	MDL	Dilution Factor	Date Prepared	Date Analyzed	Prep Method	Analytical Method	Analyst
Total Metals - Mansfield Lab											
Arsenic, Total	3.3		mg/kg	0.56	0.18	1	05/21/16 11:35	05/23/16 15:38	EPA 3050B	1,6010C	AM
Mercury, Total	0.08	J	mg/kg	0.09	0.02	1	05/21/16 12:00	05/23/16 22:38	EPA 7471B	1,7471B	EA

Project Name:	39 JEFFERSON AVE. RAWP2	**Lab Number:**	L1615450
Project Number:	2160694	**Report Date:**	05/24/16

SAMPLE RESULTS

Lab ID:	L1615450-21	Date Collected:	05/20/16 15:55
Client ID:	SW-28	Date Received:	05/20/16
Sample Location:	39 JEFFERSON AVE.	Field Prep:	Not Specified
Matrix:	Soil		
Percent Solids:	80%		

Parameter	Result	Qualifier	Units	RL	MDL	Dilution Factor	Date Prepared	Date Analyzed	Prep Method	Analytical Method	Analyst
Total Metals - Mansfield Lab											
Arsenic, Total	3.4		mg/kg	0.49	0.16	1	05/21/16 11:40	05/23/16 17:58	EPA 3050B	1,6010C	AM
Mercury, Total	0.07	J	mg/kg	0.09	0.02	1	05/21/16 12:00	05/24/16 10:45	EPA 7471B	1,7471B	BV

Project Name:	39 JEFFERSON AVE. RAWP2	**Lab Number:**	L1615450
Project Number:	2160694	**Report Date:**	05/24/16

SAMPLE RESULTS

Lab ID:	L1615450-22	Date Collected:	05/20/16 16:00
Client ID:	B-18	Date Received:	05/20/16
Sample Location:	39 JEFFERSON AVE.	Field Prep:	Not Specified
Matrix:	Soil		
Percent Solids:	82%		

Parameter	Result	Qualifier	Units	RL	MDL	Dilution Factor	Date Prepared	Date Analyzed	Prep Method	Analytical Method	Analyst
Total Metals - Mansfield Lab											
Arsenic, Total	1.8		mg/kg	0.47	0.16	1	05/21/16 11:40	05/23/16 19:46	EPA 3050B	1,6010C	AM
Mercury, Total	0.06	J	mg/kg	0.08	0.02	1	05/21/16 12:00	05/24/16 10:47	EPA 7471B	1,7471B	BV

Project Name:	39 JEFFERSON AVE. RAWP2	**Lab Number:**	L1615450
Project Number:	2160694	**Report Date:**	05/24/16

SAMPLE RESULTS

Lab ID:	L1615450-23	Date Collected:	05/20/16 15:45
Client ID:	B-19	Date Received:	05/20/16
Sample Location:	39 JEFFERSON AVE.	Field Prep:	Not Specified
Matrix:	Soil		
Percent Solids:	81%		

Parameter	Result	Qualifier	Units	RL	MDL	Dilution Factor	Date Prepared	Date Analyzed	Prep Method	Analytical Method	Analyst
Total Metals - Mansfield Lab											
Arsenic, Total	2.6		mg/kg	0.48	0.16	1	05/21/16 11:40	05/23/16 19:50	EPA 3050B	1,6010C	AM
Mercury, Total	0.08	J	mg/kg	0.08	0.02	1	05/21/16 12:00	05/24/16 10:49	EPA 7471B	1,7471B	BV

Project Name:	39 JEFFERSON AVE. RAWP2	**Lab Number:**	L1615450
Project Number:	2160694	**Report Date:**	05/24/16

SAMPLE RESULTS

Lab ID:	L1615450-24	Date Collected:	05/20/16 15:50
Client ID:	SW-29	Date Received:	05/20/16
Sample Location:	39 JEFFERSON AVE.	Field Prep:	Not Specified
Matrix:	Soil		
Percent Solids:	76%		

Parameter	Result	Qualifier	Units	RL	MDL	Dilution Factor	Date Prepared	Date Analyzed	Prep Method	Analytical Method	Analyst
Total Metals - Mansfield Lab											
Arsenic, Total	3.2		mg/kg	0.51	0.17	1	05/21/16 11:40	05/23/16 20:14	EPA 3050B	1,6010C	AM
Mercury, Total	0.08	J	mg/kg	0.09	0.02	1	05/21/16 12:00	05/24/16 10:51	EPA 7471B	1,7471B	BV

Project Name: 39 JEFFERSON AVE. RAWP2 **Lab Number:** L1615450

Project Number: 2160694 **Report Date:** 05/24/16

Method Blank Analysis
Batch Quality Control

Parameter	Result	Qualifier	Units	RL	MDL	Dilution Factor	Date Prepared	Date Analyzed	Analytical Method	Analyst
Total Metals - Mansfield Lab for sample(s): 01-20 Batch: WG896385-1										
Mercury, Total	ND		mg/kg	0.08	0.02	1	05/21/16 12:00	05/23/16 21:45	1,7471B	EA

Prep Information

Digestion Method: EPA 7471B

Parameter	Result	Qualifier	Units	RL	MDL	Dilution Factor	Date Prepared	Date Analyzed	Analytical Method	Analyst
Total Metals - Mansfield Lab for sample(s): 21-24 Batch: WG896386-1										
Mercury, Total	ND		mg/kg	0.08	0.02	1	05/21/16 12:00	05/24/16 10:34	1,7471B	BV

Prep Information

Digestion Method: EPA 7471B

Parameter	Result	Qualifier	Units	RL	MDL	Dilution Factor	Date Prepared	Date Analyzed	Analytical Method	Analyst
Total Metals - Mansfield Lab for sample(s): 01-20 Batch: WG896396-1										
Arsenic, Total	ND		mg/kg	0.40	0.13	1	05/21/16 11:35	05/23/16 13:23	1,6010C	AM

Prep Information

Digestion Method: EPA 3050B

Parameter	Result	Qualifier	Units	RL	MDL	Dilution Factor	Date Prepared	Date Analyzed	Analytical Method	Analyst
Total Metals - Mansfield Lab for sample(s): 21-24 Batch: WG896397-1										
Arsenic, Total	ND		mg/kg	0.40	0.13	1	05/21/16 11:40	05/23/16 17:38	1,6010C	AM

Prep Information

Digestion Method: EPA 3050B

Lab Control Sample Analysis
Batch Quality Control

Project Name: 39 JEFFERSON AVE. RAWP2
Project Number: 2160694

Lab Number: L1615450
Report Date: 05/24/16

Parameter	LCS %Recovery	Qual	LCSD %Recovery	Qual	%Recovery Limits	RPD	Qual	RPD Limits
Total Metals - Mansfield Lab Associated sample(s): 01-20 Batch: WG896385-2 SRM Lot Number: D088-540								
Mercury, Total	85		-		72-128	-		
Total Metals - Mansfield Lab Associated sample(s): 21-24 Batch: WG896386-2 SRM Lot Number: D088-540								
Mercury, Total	118		-		72-128	-		
Total Metals - Mansfield Lab Associated sample(s): 01-20 Batch: WG896396-2 SRM Lot Number: D088-540								
Arsenic, Total	96		-		79-121	-		
Total Metals - Mansfield Lab Associated sample(s): 21-24 Batch: WG896397-2 SRM Lot Number: D088-540								
Arsenic, Total	96		-		79-121	-		

Matrix Spike Analysis
Batch Quality Control

Project Name: 39 JEFFERSON AVE. RAWP2
Project Number: 2160694
Lab Number: L1615450
Report Date: 05/24/16

Parameter	Native Sample	MS Added	MS Found	MS %Recovery	Qual	MSD Found	MSD %Recovery	Qual	Recovery Limits	RPD	Qual	RPD Limits
Total Metals - Mansfield Lab Associated sample(s): 01-20 QC Batch ID: WG896385-4 QC Sample: L1615450-01 Client ID: SW-17												
Mercury, Total	0.06J	0.16	0.26	**162**	Q	-	-		80-120	-		20
Total Metals - Mansfield Lab Associated sample(s): 21-24 QC Batch ID: WG896386-4 QC Sample: L1615395-01 Client ID: MS Sample												
Mercury, Total	0.07J	0.143	0.25	**174**	Q	-	-		80-120	-		20
Total Metals - Mansfield Lab Associated sample(s): 01-20 QC Batch ID: WG896396-4 QC Sample: L1615450-01 Client ID: SW-17												
Arsenic, Total	3.8	11.6	14	88		-	-		75-125	-		20
Total Metals - Mansfield Lab Associated sample(s): 21-24 QC Batch ID: WG896397-4 QC Sample: L1615450-21 Client ID: SW-28												
Arsenic, Total	3.4	12	13	80		-	-		75-125	-		20

Lab Duplicate Analysis
Batch Quality Control

Project Name: 39 JEFFERSON AVE. RAWP2
Project Number: 2160694

Lab Number: L1615450
Report Date: 05/24/16

Parameter	Native Sample	Duplicate Sample	Units	RPD	Qual	RPD Limits
Total Metals - Mansfield Lab Associated sample(s): 01-20 QC Batch ID: WG896385-3 QC Sample: L1615450-01 Client ID: SW-17						
Mercury, Total	0.06J	0.07J	mg/kg	NC		20
Total Metals - Mansfield Lab Associated sample(s): 21-24 QC Batch ID: WG896386-3 QC Sample: L1615395-01 Client ID: DUP Sample						
Mercury, Total	0.07J	0.08	mg/kg	NC		20
Total Metals - Mansfield Lab Associated sample(s): 01-20 QC Batch ID: WG896396-3 QC Sample: L1615450-01 Client ID: SW-17						
Arsenic, Total	3.8	2.8	mg/kg	**30**	Q	20
Total Metals - Mansfield Lab Associated sample(s): 21-24 QC Batch ID: WG896397-3 QC Sample: L1615450-21 Client ID: SW-28						
Arsenic, Total	3.4	3.2	mg/kg	6		20

INORGANICS
&
MISCELLANEOUS

Project Name: 39 JEFFERSON AVE. RAWP2
Project Number: 2160694

Lab Number: L1615450
Report Date: 05/24/16

SAMPLE RESULTS

Lab ID: L1615450-01
Client ID: SW-17
Sample Location: 39 JEFFERSON AVE.
Matrix: Soil

Date Collected: 05/19/16 13:05
Date Received: 05/20/16
Field Prep: Not Specified

Parameter	Result	Qualifier	Units	RL	MDL	Dilution Factor	Date Prepared	Date Analyzed	Analytical Method	Analyst
General Chemistry - Westborough Lab										
Solids, Total	81.4		%	0.100	NA	1	-	05/23/16 10:15	121,2540G	RI

Project Name: 39 JEFFERSON AVE. RAWP2
Project Number: 2160694

Lab Number: L1615450
Report Date: 05/24/16

SAMPLE RESULTS

Lab ID: L1615450-02
Client ID: SW-18
Sample Location: 39 JEFFERSON AVE.
Matrix: Soil

Date Collected: 05/19/16 13:30
Date Received: 05/20/16
Field Prep: Not Specified

Parameter	Result	Qualifier	Units	RL	MDL	Dilution Factor	Date Prepared	Date Analyzed	Analytical Method	Analyst
General Chemistry - Westborough Lab										
Solids, Total	77.9		%	0.100	NA	1	-	05/23/16 10:15	121,2540G	RI

Project Name: 39 JEFFERSON AVE. RAWP2
Project Number: 2160694

Lab Number: L1615450
Report Date: 05/24/16

SAMPLE RESULTS

Lab ID: L1615450-03
Client ID: SW-19
Sample Location: 39 JEFFERSON AVE.
Matrix: Soil

Date Collected: 05/19/16 13:50
Date Received: 05/20/16
Field Prep: Not Specified

Parameter	Result	Qualifier	Units	RL	MDL	Dilution Factor	Date Prepared	Date Analyzed	Analytical Method	Analyst
General Chemistry - Westborough Lab										
Solids, Total	85.1		%	0.100	NA	1	-	05/23/16 10:15	121,2540G	RI

Project Name: 39 JEFFERSON AVE. RAWP2
Project Number: 2160694

Lab Number: L1615450
Report Date: 05/24/16

SAMPLE RESULTS

Lab ID: L1615450-04
Client ID: SW-20
Sample Location: 39 JEFFERSON AVE.
Matrix: Soil

Date Collected: 05/19/16 14:00
Date Received: 05/20/16
Field Prep: Not Specified

Parameter	Result	Qualifier	Units	RL	MDL	Dilution Factor	Date Prepared	Date Analyzed	Analytical Method	Analyst
General Chemistry - Westborough Lab										
Solids, Total	88.9		%	0.100	NA	1	-	05/23/16 10:15	121,2540G	RI

Project Name: 39 JEFFERSON AVE. RAWP2
Project Number: 2160694

Lab Number: L1615450
Report Date: 05/24/16

SAMPLE RESULTS

Lab ID: L1615450-05
Client ID: B-9
Sample Location: 39 JEFFERSON AVE.
Matrix: Soil

Date Collected: 05/20/16 09:50
Date Received: 05/20/16
Field Prep: Not Specified

Parameter	Result	Qualifier	Units	RL	MDL	Dilution Factor	Date Prepared	Date Analyzed	Analytical Method	Analyst
General Chemistry - Westborough Lab										
Solids, Total	93.4		%	0.100	NA	1	-	05/23/16 10:15	121,2540G	RI

Project Name: 39 JEFFERSON AVE. RAWP2
Project Number: 2160694

Lab Number: L1615450
Report Date: 05/24/16

SAMPLE RESULTS

Lab ID: L1615450-06
Client ID: B-10
Sample Location: 39 JEFFERSON AVE.
Matrix: Soil

Date Collected: 05/20/16 10:00
Date Received: 05/20/16
Field Prep: Not Specified

Parameter	Result	Qualifier	Units	RL	MDL	Dilution Factor	Date Prepared	Date Analyzed	Analytical Method	Analyst
General Chemistry - Westborough Lab										
Solids, Total	90.9		%	0.100	NA	1	-	05/23/16 10:15	121,2540G	RI

Project Name: 39 JEFFERSON AVE. RAWP2
Project Number: 2160694

Lab Number: L1615450
Report Date: 05/24/16

SAMPLE RESULTS

Lab ID: L1615450-07
Client ID: B-11
Sample Location: 39 JEFFERSON AVE.
Matrix: Soil

Date Collected: 05/20/16 10:10
Date Received: 05/20/16
Field Prep: Not Specified

Parameter	Result	Qualifier	Units	RL	MDL	Dilution Factor	Date Prepared	Date Analyzed	Analytical Method	Analyst
General Chemistry - Westborough Lab										
Solids, Total	80.4		%	0.100	NA	1	-	05/23/16 10:15	121,2540G	RI

Project Name: 39 JEFFERSON AVE. RAWP2
Project Number: 2160694

Lab Number: L1615450
Report Date: 05/24/16

SAMPLE RESULTS

Lab ID: L1615450-08
Client ID: B-12
Sample Location: 39 JEFFERSON AVE.
Matrix: Soil

Date Collected: 05/20/16 10:20
Date Received: 05/20/16
Field Prep: Not Specified

Parameter	Result	Qualifier	Units	RL	MDL	Dilution Factor	Date Prepared	Date Analyzed	Analytical Method	Analyst
General Chemistry - Westborough Lab										
Solids, Total	80.9		%	0.100	NA	1	-	05/23/16 10:15	121,2540G	RI

Project Name: 39 JEFFERSON AVE. RAWP2
Project Number: 2160694

Lab Number: L1615450
Report Date: 05/24/16

SAMPLE RESULTS

Lab ID: L1615450-09
Client ID: B-13
Sample Location: 39 JEFFERSON AVE.
Matrix: Soil

Date Collected: 05/20/16 10:25
Date Received: 05/20/16
Field Prep: Not Specified

Parameter	Result	Qualifier	Units	RL	MDL	Dilution Factor	Date Prepared	Date Analyzed	Analytical Method	Analyst
General Chemistry - Westborough Lab										
Solids, Total	89.1		%	0.100	NA	1	-	05/23/16 10:15	121,2540G	RI

Project Name: 39 JEFFERSON AVE. RAWP2
Project Number: 2160694

Lab Number: L1615450
Report Date: 05/24/16

SAMPLE RESULTS

Lab ID: L1615450-10
Client ID: B-14
Sample Location: 39 JEFFERSON AVE.
Matrix: Soil

Date Collected: 05/20/16 10:30
Date Received: 05/20/16
Field Prep: Not Specified

Parameter	Result	Qualifier	Units	RL	MDL	Dilution Factor	Date Prepared	Date Analyzed	Analytical Method	Analyst
General Chemistry - Westborough Lab										
Solids, Total	83.3		%	0.100	NA	1	-	05/23/16 10:15	121,2540G	RI

Project Name: 39 JEFFERSON AVE. RAWP2
Project Number: 2160694

Lab Number: L1615450
Report Date: 05/24/16

SAMPLE RESULTS

Lab ID: L1615450-11
Client ID: B-15
Sample Location: 39 JEFFERSON AVE.
Matrix: Soil

Date Collected: 05/20/16 11:50
Date Received: 05/20/16
Field Prep: Not Specified

Parameter	Result	Qualifier	Units	RL	MDL	Dilution Factor	Date Prepared	Date Analyzed	Analytical Method	Analyst
General Chemistry - Westborough Lab										
Solids, Total	81.3		%	0.100	NA	1	-	05/23/16 10:15	121,2540G	RI

Project Name: 39 JEFFERSON AVE. RAWP2
Project Number: 2160694

Lab Number: L1615450
Report Date: 05/24/16

SAMPLE RESULTS

Lab ID: L1615450-12
Client ID: SW-21
Sample Location: 39 JEFFERSON AVE.
Matrix: Soil

Date Collected: 05/20/16 12:00
Date Received: 05/20/16
Field Prep: Not Specified

Parameter	Result	Qualifier	Units	RL	MDL	Dilution Factor	Date Prepared	Date Analyzed	Analytical Method	Analyst
General Chemistry - Westborough Lab										
Solids, Total	77.0		%	0.100	NA	1	-	05/23/16 10:15	121,2540G	RI

Project Name: 39 JEFFERSON AVE. RAWP2
Project Number: 2160694

Lab Number: L1615450
Report Date: 05/24/16

SAMPLE RESULTS

Lab ID: L1615450-13
Client ID: SW-22
Sample Location: 39 JEFFERSON AVE.
Matrix: Soil

Date Collected: 05/20/16 13:50
Date Received: 05/20/16
Field Prep: Not Specified

Parameter	Result	Qualifier	Units	RL	MDL	Dilution Factor	Date Prepared	Date Analyzed	Analytical Method	Analyst
General Chemistry - Westborough Lab										
Solids, Total	78.8		%	0.100	NA	1	-	05/23/16 10:15	121,2540G	RI

Project Name: 39 JEFFERSON AVE. RAWP2
Project Number: 2160694

Lab Number: L1615450
Report Date: 05/24/16

SAMPLE RESULTS

Lab ID: L1615450-14
Client ID: SW-23
Sample Location: 39 JEFFERSON AVE.
Matrix: Soil

Date Collected: 05/20/16 14:00
Date Received: 05/20/16
Field Prep: Not Specified

Parameter	Result	Qualifier	Units	RL	MDL	Dilution Factor	Date Prepared	Date Analyzed	Analytical Method	Analyst
General Chemistry - Westborough Lab										
Solids, Total	84.6		%	0.100	NA	1	-	05/23/16 10:15	121,2540G	RI

Project Name: 39 JEFFERSON AVE. RAWP2
Project Number: 2160694

Lab Number: L1615450
Report Date: 05/24/16

SAMPLE RESULTS

Lab ID: L1615450-15
Client ID: SW-24
Sample Location: 39 JEFFERSON AVE.
Matrix: Soil

Date Collected: 05/20/16 14:15
Date Received: 05/20/16
Field Prep: Not Specified

Parameter	Result	Qualifier	Units	RL	MDL	Dilution Factor	Date Prepared	Date Analyzed	Analytical Method	Analyst
General Chemistry - Westborough Lab										
Solids, Total	84.8		%	0.100	NA	1	-	05/23/16 10:15	121,2540G	RI

Project Name: 39 JEFFERSON AVE. RAWP2
Project Number: 2160694

Lab Number: L1615450
Report Date: 05/24/16

SAMPLE RESULTS

Lab ID: L1615450-16
Client ID: B-16
Sample Location: 39 JEFFERSON AVE.
Matrix: Soil

Date Collected: 05/20/16 14:25
Date Received: 05/20/16
Field Prep: Not Specified

Parameter	Result	Qualifier	Units	RL	MDL	Dilution Factor	Date Prepared	Date Analyzed	Analytical Method	Analyst
General Chemistry - Westborough Lab										
Solids, Total	78.9		%	0.100	NA	1	-	05/23/16 10:15	121,2540G	RI

Project Name: 39 JEFFERSON AVE. RAWP2
Project Number: 2160694

Lab Number: L1615450
Report Date: 05/24/16

SAMPLE RESULTS

Lab ID: L1615450-17
Client ID: B-17
Sample Location: 39 JEFFERSON AVE.
Matrix: Soil

Date Collected: 05/20/16 14:30
Date Received: 05/20/16
Field Prep: Not Specified

Parameter	Result	Qualifier	Units	RL	MDL	Dilution Factor	Date Prepared	Date Analyzed	Analytical Method	Analyst
General Chemistry - Westborough Lab										
Solids, Total	79.4		%	0.100	NA	1	-	05/23/16 10:15	121,2540G	RI

Project Name: 39 JEFFERSON AVE. RAWP2
Project Number: 2160694

Lab Number: L1615450
Report Date: 05/24/16

SAMPLE RESULTS

Lab ID: L1615450-18
Client ID: SW-25
Sample Location: 39 JEFFERSON AVE.
Matrix: Soil

Date Collected: 05/20/16 14:35
Date Received: 05/20/16
Field Prep: Not Specified

Parameter	Result	Qualifier	Units	RL	MDL	Dilution Factor	Date Prepared	Date Analyzed	Analytical Method	Analyst
General Chemistry - Westborough Lab										
Solids, Total	74.3		%	0.100	NA	1	-	05/23/16 10:15	121,2540G	RI

Project Name: 39 JEFFERSON AVE. RAWP2
Project Number: 2160694

Lab Number: L1615450
Report Date: 05/24/16

SAMPLE RESULTS

Lab ID: L1615450-19
Client ID: SW-26
Sample Location: 39 JEFFERSON AVE.
Matrix: Soil

Date Collected: 05/20/16 14:50
Date Received: 05/20/16
Field Prep: Not Specified

Parameter	Result	Qualifier	Units	RL	MDL	Dilution Factor	Date Prepared	Date Analyzed	Analytical Method	Analyst
General Chemistry - Westborough Lab										
Solids, Total	76.9		%	0.100	NA	1	-	05/23/16 10:15	121,2540G	RI

Project Name: 39 JEFFERSON AVE. RAWP2
Project Number: 2160694

Lab Number: L1615450
Report Date: 05/24/16

SAMPLE RESULTS

Lab ID: L1615450-20
Client ID: SW-27
Sample Location: 39 JEFFERSON AVE.
Matrix: Soil

Date Collected: 05/20/16 15:05
Date Received: 05/20/16
Field Prep: Not Specified

Parameter	Result	Qualifier	Units	RL	MDL	Dilution Factor	Date Prepared	Date Analyzed	Analytical Method	Analyst
General Chemistry - Westborough Lab										
Solids, Total	69.0		%	0.100	NA	1	-	05/23/16 10:15	121,2540G	RI

Project Name: 39 JEFFERSON AVE. RAWP2
Project Number: 2160694

Lab Number: L1615450
Report Date: 05/24/16

SAMPLE RESULTS

Lab ID: L1615450-21
Client ID: SW-28
Sample Location: 39 JEFFERSON AVE.
Matrix: Soil

Date Collected: 05/20/16 15:55
Date Received: 05/20/16
Field Prep: Not Specified

Parameter	Result	Qualifier	Units	RL	MDL	Dilution Factor	Date Prepared	Date Analyzed	Analytical Method	Analyst
General Chemistry - Westborough Lab										
Solids, Total	79.9		%	0.100	NA	1	-	05/23/16 10:34	121,2540G	RI

Project Name: 39 JEFFERSON AVE. RAWP2
Project Number: 2160694

Lab Number: L1615450
Report Date: 05/24/16

SAMPLE RESULTS

Lab ID: L1615450-22
Client ID: B-18
Sample Location: 39 JEFFERSON AVE.
Matrix: Soil

Date Collected: 05/20/16 16:00
Date Received: 05/20/16
Field Prep: Not Specified

Parameter	Result	Qualifier	Units	RL	MDL	Dilution Factor	Date Prepared	Date Analyzed	Analytical Method	Analyst
General Chemistry - Westborough Lab										
Solids, Total	82.4		%	0.100	NA	1	-	05/23/16 10:34	121,2540G	RI

Project Name: 39 JEFFERSON AVE. RAWP2
Project Number: 2160694

Lab Number: L1615450
Report Date: 05/24/16

SAMPLE RESULTS

Lab ID: L1615450-23
Client ID: B-19
Sample Location: 39 JEFFERSON AVE.
Matrix: Soil

Date Collected: 05/20/16 15:45
Date Received: 05/20/16
Field Prep: Not Specified

Parameter	Result	Qualifier	Units	RL	MDL	Dilution Factor	Date Prepared	Date Analyzed	Analytical Method	Analyst
General Chemistry - Westborough Lab										
Solids, Total	80.5		%	0.100	NA	1	-	05/23/16 10:34	121,2540G	RI

Project Name: 39 JEFFERSON AVE. RAWP2
Project Number: 2160694

Lab Number: L1615450
Report Date: 05/24/16

SAMPLE RESULTS

Lab ID: L1615450-24
Client ID: SW-29
Sample Location: 39 JEFFERSON AVE.
Matrix: Soil

Date Collected: 05/20/16 15:50
Date Received: 05/20/16
Field Prep: Not Specified

Parameter	Result	Qualifier	Units	RL	MDL	Dilution Factor	Date Prepared	Date Analyzed	Analytical Method	Analyst
General Chemistry - Westborough Lab										
Solids, Total	76.1		%	0.100	NA	1	-	05/23/16 10:34	121,2540G	RI

Lab Duplicate Analysis
Batch Quality Control

Project Name: 39 JEFFERSON AVE. RAWP2
Project Number: 2160694

Lab Number: L1615450
Report Date: 05/24/16

Parameter	Native Sample	Duplicate Sample	Units	RPD	Qual	RPD Limits
General Chemistry - Westborough Lab Associated sample(s): 01-20 QC Batch ID: WG896718-1 QC Sample: L1615450-01 Client ID: SW-17						
Solids, Total	81.4	82.6	%	1		20
General Chemistry - Westborough Lab Associated sample(s): 21-24 QC Batch ID: WG896722-1 QC Sample: L1615378-01 Client ID: DUP Sample						
Solids, Total	83.9	86.2	%	3		20

Project Name: 39 JEFFERSON AVE. RAWP2
Project Number: 2160694

Lab Number: L1615450
Report Date: 05/24/16

Sample Receipt and Container Information

Were project specific reporting limits specified? YES

Cooler Information Custody Seal

Cooler	
A	Absent

Container Information

Container ID	Container Type	Cooler	pH	Temp deg C	Pres	Seal	Analysis(*)
L1615450-01A	Metals Only - Glass 60mL/2oz unp	A	N/A	4.9	Y	Absent	AS-TI(180),HG-T(28)
L1615450-01B	Glass 120ml/4oz unpreserved	A	N/A	4.9	Y	Absent	TS(7),NYTCL-8081(14)
L1615450-02A	Metals Only - Glass 60mL/2oz unp	A	N/A	4.9	Y	Absent	AS-TI(180),HG-T(28)
L1615450-02B	Glass 120ml/4oz unpreserved	A	N/A	4.9	Y	Absent	TS(7),NYTCL-8081(14)
L1615450-03A	Metals Only - Glass 60mL/2oz unp	A	N/A	4.9	Y	Absent	AS-TI(180),HG-T(28)
L1615450-03B	Glass 120ml/4oz unpreserved	A	N/A	4.9	Y	Absent	TS(7),NYTCL-8081(14)
L1615450-04A	Metals Only - Glass 60mL/2oz unp	A	N/A	4.9	Y	Absent	AS-TI(180),HG-T(28)
L1615450-04B	Glass 120ml/4oz unpreserved	A	N/A	4.9	Y	Absent	TS(7),NYTCL-8081(14)
L1615450-05A	Metals Only - Glass 60mL/2oz unp	A	N/A	4.9	Y	Absent	AS-TI(180),HG-T(28)
L1615450-05B	Glass 120ml/4oz unpreserved	A	N/A	4.9	Y	Absent	TS(7),NYTCL-8081(14)
L1615450-06A	Metals Only - Glass 60mL/2oz unp	A	N/A	4.9	Y	Absent	AS-TI(180),HG-T(28)
L1615450-06B	Glass 120ml/4oz unpreserved	A	N/A	4.9	Y	Absent	TS(7),NYTCL-8081(14)
L1615450-07A	Metals Only - Glass 60mL/2oz unp	A	N/A	4.9	Y	Absent	AS-TI(180),HG-T(28)
L1615450-07B	Glass 120ml/4oz unpreserved	A	N/A	4.9	Y	Absent	TS(7),NYTCL-8081(14)
L1615450-08A	Metals Only - Glass 60mL/2oz unp	A	N/A	4.9	Y	Absent	AS-TI(180),HG-T(28)
L1615450-08B	Glass 120ml/4oz unpreserved	A	N/A	4.9	Y	Absent	TS(7),NYTCL-8081(14)
L1615450-09A	Metals Only - Glass 60mL/2oz unp	A	N/A	4.9	Y	Absent	AS-TI(180),HG-T(28)
L1615450-09B	Glass 120ml/4oz unpreserved	A	N/A	4.9	Y	Absent	TS(7),NYTCL-8081(14)
L1615450-10A	Metals Only - Glass 60mL/2oz unp	A	N/A	4.9	Y	Absent	AS-TI(180),HG-T(28)
L1615450-10B	Glass 120ml/4oz unpreserved	A	N/A	4.9	Y	Absent	TS(7),NYTCL-8081(14)
L1615450-11A	Metals Only - Glass 60mL/2oz unp	A	N/A	4.9	Y	Absent	AS-TI(180),HG-T(28)
L1615450-11B	Glass 120ml/4oz unpreserved	A	N/A	4.9	Y	Absent	TS(7),NYTCL-8081(14)
L1615450-12A	Metals Only - Glass 60mL/2oz unp	A	N/A	4.9	Y	Absent	AS-TI(180),HG-T(28)
L1615450-12B	Glass 120ml/4oz unpreserved	A	N/A	4.9	Y	Absent	TS(7),NYTCL-8081(14)
L1615450-13A	Metals Only - Glass 60mL/2oz unp	A	N/A	4.9	Y	Absent	AS-TI(180),HG-T(28)
L1615450-13B	Glass 120ml/4oz unpreserved	A	N/A	4.9	Y	Absent	TS(7),NYTCL-8081(14)
L1615450-14A	Metals Only - Glass 60mL/2oz unp	A	N/A	4.9	Y	Absent	AS-TI(180),HG-T(28)
L1615450-14B	Glass 120ml/4oz unpreserved	A	N/A	4.9	Y	Absent	TS(7),NYTCL-8081(14)
L1615450-15A	Metals Only - Glass 60mL/2oz unp	A	N/A	4.9	Y	Absent	AS-TI(180),HG-T(28)

*Values in parentheses indicate holding time in days

Project Name: 39 JEFFERSON AVE. RAWP2
Project Number: 2160694

Lab Number: L1615450
Report Date: 05/24/16

Container Information

Container ID	Container Type	Cooler	pH	Temp deg C	Pres	Seal	Analysis(*)
L1615450-15B	Glass 120ml/4oz unpreserved	A	N/A	4.9	Y	Absent	TS(7),NYTCL-8081(14)
L1615450-16A	Metals Only - Glass 60mL/2oz unp	A	N/A	4.9	Y	Absent	AS-TI(180),HG-T(28)
L1615450-16B	Glass 120ml/4oz unpreserved	A	N/A	4.9	Y	Absent	TS(7),NYTCL-8081(14)
L1615450-17A	Metals Only - Glass 60mL/2oz unp	A	N/A	4.9	Y	Absent	AS-TI(180),HG-T(28)
L1615450-17B	Glass 120ml/4oz unpreserved	A	N/A	4.9	Y	Absent	TS(7),NYTCL-8081(14)
L1615450-18A	Metals Only - Glass 60mL/2oz unp	A	N/A	4.9	Y	Absent	AS-TI(180),HG-T(28)
L1615450-18B	Glass 120ml/4oz unpreserved	A	N/A	4.9	Y	Absent	TS(7),NYTCL-8081(14)
L1615450-19A	Metals Only - Glass 60mL/2oz unp	A	N/A	4.9	Y	Absent	AS-TI(180),HG-T(28)
L1615450-19B	Glass 120ml/4oz unpreserved	A	N/A	4.9	Y	Absent	TS(7),NYTCL-8081(14)
L1615450-20A	Metals Only - Glass 60mL/2oz unp	A	N/A	4.9	Y	Absent	AS-TI(180),HG-T(28)
L1615450-20B	Glass 120ml/4oz unpreserved	A	N/A	4.9	Y	Absent	TS(7),NYTCL-8081(14)
L1615450-21A	Metals Only - Glass 60mL/2oz unp	A	N/A	4.9	Y	Absent	AS-TI(180),HG-T(28)
L1615450-21B	Glass 120ml/4oz unpreserved	A	N/A	4.9	Y	Absent	TS(7),NYTCL-8081(14)
L1615450-22A	Metals Only - Glass 60mL/2oz unp	A	N/A	4.9	Y	Absent	AS-TI(180),HG-T(28)
L1615450-22B	Glass 120ml/4oz unpreserved	A	N/A	4.9	Y	Absent	TS(7),NYTCL-8081(14)
L1615450-23A	Metals Only - Glass 60mL/2oz unp	A	N/A	4.9	Y	Absent	AS-TI(180),HG-T(28)
L1615450-23B	Glass 120ml/4oz unpreserved	A	N/A	4.9	Y	Absent	TS(7),NYTCL-8081(14)
L1615450-24A	Metals Only - Glass 60mL/2oz unp	A	N/A	4.9	Y	Absent	AS-TI(180),HG-T(28)
L1615450-24B	Glass 120ml/4oz unpreserved	A	N/A	4.9	Y	Absent	TS(7),NYTCL-8081(14)

*Values in parentheses indicate holding time in days

Project Name:	39 JEFFERSON AVE. RAWP2	**Lab Number:**	L1615450
Project Number:	2160694	**Report Date:**	05/24/16

GLOSSARY

Acronyms

EDL	- Estimated Detection Limit: This value represents the level to which target analyte concentrations are reported as estimated values, when those target analyte concentrations are quantified below the reporting limit (RL). The EDL includes any adjustments from dilutions, concentrations or moisture content, where applicable. The use of EDLs is specific to the analysis of PAHs using Solid-Phase Microextraction (SPME).
EPA	- Environmental Protection Agency.
LCS	- Laboratory Control Sample: A sample matrix, free from the analytes of interest, spiked with verified known amounts of analytes or a material containing known and verified amounts of analytes.
LCSD	- Laboratory Control Sample Duplicate: Refer to LCS.
LFB	- Laboratory Fortified Blank: A sample matrix, free from the analytes of interest, spiked with verified known amounts of analytes or a material containing known and verified amounts of analytes.
MDL	- Method Detection Limit: This value represents the level to which target analyte concentrations are reported as estimated values, when those target analyte concentrations are quantified below the reporting limit (RL). The MDL includes any adjustments from dilutions, concentrations or moisture content, where applicable.
MS	- Matrix Spike Sample: A sample prepared by adding a known mass of target analyte to a specified amount of matrix sample for which an independent estimate of target analyte concentration is available.
MSD	- Matrix Spike Sample Duplicate: Refer to MS.
NA	- Not Applicable.
NC	- Not Calculated: Term is utilized when one or more of the results utilized in the calculation are non-detect at the parameter's reporting unit.
NI	- Not Ignitable.
NP	- Non-Plastic: Term is utilized for the analysis of Atterberg Limits in soil.
RL	- Reporting Limit: The value at which an instrument can accurately measure an analyte at a specific concentration. The RL includes any adjustments from dilutions, concentrations or moisture content, where applicable.
RPD	- Relative Percent Difference: The results from matrix and/or matrix spike duplicates are primarily designed to assess the precision of analytical results in a given matrix and are expressed as relative percent difference (RPD). Values which are less than five times the reporting limit for any individual parameter are evaluated by utilizing the absolute difference between the values; although the RPD value will be provided in the report.
SRM	- Standard Reference Material: A reference sample of a known or certified value that is of the same or similar matrix as the associated field samples.
STLP	- Semi-dynamic Tank Leaching Procedure per EPA Method 1315.
TIC	- Tentatively Identified Compound: A compound that has been identified to be present and is not part of the target compound list (TCL) for the method and/or program. All TICs are qualitatively identified and reported as estimated concentrations.

Footnotes

1	- The reference for this analyte should be considered modified since this analyte is absent from the target analyte list of the original method.

Terms

Total: With respect to Organic analyses, a 'Total' result is defined as the summation of results for individual isomers or Aroclors. If a 'Total' result is requested, the results of its individual components will also be reported. This is applicable to 'Total' results for methods 8260, 8081 and 8082.

Analytical Method: Both the document from which the method originates and the analytical reference method. (Example: EPA 8260B is shown as 1,8260B.) The codes for the reference method documents are provided in the References section of the Addendum.

Data Qualifiers

A	- Spectra identified as "Aldol Condensation Product".
B	- The analyte was detected above the reporting limit in the associated method blank. Flag only applies to associated field samples that have detectable concentrations of the analyte at less than ten times (10x) the concentration found in the blank. For MCP-related projects, flag only applies to associated field samples that have detectable concentrations of the analyte at less than ten times (10x) the concentration found in the blank. For DOD-related projects, flag only applies to associated field samples that have detectable concentrations of the analyte at less than ten times (10x) the concentration found in the blank AND the analyte was detected above one-half the reporting limit (or above the reporting limit for common lab contaminants) in the associated method blank. For NJ-Air-related projects, flag only applies to associated field samples that have detectable concentrations of the analyte above the reporting limit. For NJ-related projects (excluding Air), flag only applies to associated field samples that have detectable concentrations of the analyte, which was detected above the reporting limit in the associated method blank or above five times the reporting limit for common lab contaminants (Phthalates, Acetone, Methylene Chloride, 2-Butanone).

Report Format: DU Report with 'J' Qualifiers

Project Name:	39 JEFFERSON AVE. RAWP2	**Lab Number:**	L1615450
Project Number:	2160694	**Report Date:**	05/24/16

Data Qualifiers

C - Co-elution: The target analyte co-elutes with a known lab standard (i.e. surrogate, internal standards, etc.) for co-extracted analyses.

D - Concentration of analyte was quantified from diluted analysis. Flag only applies to field samples that have detectable concentrations of the analyte.

E - Concentration of analyte exceeds the range of the calibration curve and/or linear range of the instrument.

G - The concentration may be biased high due to matrix interferences (i.e, co-elution) with non-target compound(s). The result should be considered estimated.

H - The analysis of pH was performed beyond the regulatory-required holding time of 15 minutes from the time of sample collection.

I - The lower value for the two columns has been reported due to obvious interference.

M - Reporting Limit (RL) exceeds the MCP CAM Reporting Limit for this analyte.

NJ - Presumptive evidence of compound. This represents an estimated concentration for Tentatively Identified Compounds (TICs), where the identification is based on a mass spectral library search.

P - The RPD between the results for the two columns exceeds the method-specified criteria.

Q - The quality control sample exceeds the associated acceptance criteria. For DOD-related projects, LCS and/or Continuing Calibration Standard exceedences are also qualified on all associated sample results. Note: This flag is not applicable for matrix spike recoveries when the sample concentration is greater than 4x the spike added or for batch duplicate RPD when the sample concentrations are less than 5x the RL. (Metals only.)

R - Analytical results are from sample re-analysis.

RE - Analytical results are from sample re-extraction.

S - Analytical results are from modified screening analysis.

J - Estimated value. The Target analyte concentration is below the quantitation limit (RL), but above the Method Detection Limit (MDL) or Estimated Detection Limit (EDL) for SPME-related analyses. This represents an estimated concentration for Tentatively Identified Compounds (TICs).

ND - Not detected at the method detection limit (MDL) for the sample, or estimated detection limit (EDL) for SPME-related analyses.

Report Format: DU Report with 'J' Qualifiers

Project Name: 39 JEFFERSON AVE. RAWP2 **Lab Number:** L1615450
Project Number: 2160694 **Report Date:** 05/24/16

REFERENCES

1 Test Methods for Evaluating Solid Waste: Physical/Chemical Methods. EPA SW-846. Third Edition. Updates I - IV, 2007.

121 Standard Methods for the Examination of Water and Wastewater. APHA-AWWA-WEF. Standard Methods Online.

LIMITATION OF LIABILITIES

Alpha Analytical performs services with reasonable care and diligence normal to the analytical testing laboratory industry. In the event of an error, the sole and exclusive responsibility of Alpha Analytical shall be to re-perform the work at it's own expense. In no event shall Alpha Analytical be held liable for any incidental, consequential or special damages, including but not limited to, damages in any way connected with the use of, interpretation of, information or analysis provided by Alpha Analytical.

We strongly urge our clients to comply with EPA protocol regarding sample volume, preservation, cooling, containers, sampling procedures, holding time and splitting of samples in the field.

Certification Information

The following analytes are not included in our Primary NELAP Scope of Accreditation:

Westborough Facility
EPA 524.2: 1,2-Dibromo-3-chloropropane, 1,2-Dibromoethane, m/p-xylene, o-xylene
EPA 624: 2-Butanone (MEK), 1,4-Dioxane, tert-Amylmethyl Ether, tert-Butyl Alcohol, m/p-xylene, o-xylene
EPA 625: Aniline, Benzoic Acid, Benzyl Alcohol, 4-Chloroaniline, 3-Methylphenol, 4-Methylphenol.
EPA 1010A: NPW: Ignitability
EPA 6010C: NPW: Strontium; SCM: Strontium
EPA 8151A: NPW: 2,4-DB, Dicamba, Dichloroprop, MCPA, MCPP; SCM: 2,4-DB, Dichloroprop, MCPA, MCPP
EPA 8260C: NPW: 1,2,4,5-Tetramethylbenzene; 4-Ethyltoluene, Azobenzene, Isopropanol; SCM: Iodomethane (methyl iodide), Methyl methacrylate (soil); 1,2,4,5-Tetramethylbenzene; 4-Ethyltoluene.
EPA 8270D: NPW: Pentachloronitrobenzene, 1-Methylnaphthalene, Dimethylnaphthalene,1,4-Diphenylhydrazine; SCM: Pentachloronitrobenzene, 1-Methylnaphthalene, Dimethylnaphthalene,1,4-Diphenylhydrazine.
EPA 9010: NPW: Amenable Cyanide Distillation, Total Cyanide Distillation
EPA 9038: NPW: Sulfate
EPA 9050A: NPW: Specific Conductance
EPA 9056: NPW: Chloride, Nitrate, Sulfate
EPA 9065: NPW: Phenols
EPA 9251: NPW: Chloride
SM3500: NPW: Ferrous Iron
SM4500: NPW: Amenable Cyanide, Dissolved Oxygen; SCM: Total Phosphorus, TKN, NO2, NO3.
SM5310C: DW: Dissolved Organic Carbon

Mansfield Facility
EPA 8270D: NPW: Biphenyl; SCM: Biphenyl, Caprolactam
EPA 8270D-SIM Isotope Dilution: SCM: 1,4-Dioxane
SM 2540D: TSS
SM2540G: SCM: Percent Solids
EPA 1631E: SCM: Mercury
EPA 7474: SCM: Mercury
EPA 8081B: NPW and SCM: Mirex, Hexachlorobenzene.
EPA 8082A: NPW: PCB: 1, 5, 31, 87,101, 110, 141, 151, 153, 180, 183, 187.
EPA 8270-SIM: NPW and SCM: Alkylated PAHs.
EPA TO-15: Halothane, 2,4,4-Trimethyl-2-pentene, 2,4,4-Trimethyl-1-pentene, Thiophene, 2-Methylthiophene, 3-Methylthiophene, 2-Ethylthiophene, 1,2,3-Trimethylbenzene, Indan, Indene, 1,2,4,5-Tetramethylbenzene, Benzothiophene, 1-Methylnaphthalene, n-Butylbenzene, n-Propylbenzene, sec-Butylbenzene, tert-Butylbenzene.
Biological Tissue Matrix: ***8270D-SIM; 3050B; 3051A; 7471B; 8081B; 8082A; 6020A:*** Lead***; 8270D:*** bis(2-ethylhexyl)phthalate, Butylbenzylphthalate, Diethyl phthalate, Dimethyl phthalate, Di-n-butyl phthalate, Di-n-octyl phthalate, Fluoranthene, Pentachlorophenol.

The following analytes are included in our Massachusetts DEP Scope of Accreditation, Westborough Facility:

Drinking Water
EPA 200.8: Sb,As,Ba,Be,Cd,Cr,Cu,Pb,Ni,Se,Tl; **EPA 200.7**: Ba,Be,Ca,Cd,Cr,Cu,Na; **EPA 245.1:** Mercury;
EPA 300.0: Nitrate-N, Fluoride, Sulfate; **EPA 353.2**: Nitrate-N, Nitrite-N; **SM4500NO3-F**: Nitrate-N, Nitrite-N; **SM4500F-C, SM4500CN-CE, EPA 180.1, SM2130B, SM4500Cl-D, SM2320B, SM2540C, SM4500H-B**
EPA 332: Perchlorate.
Microbiology: **SM9215B; SM9223-P/A, SM9223B-Colilert-QT, Enterolert-QT.**

Non-Potable Water
EPA 200.8: Al,Sb,As,Be,Cd,Cr,Cu,Pb,Mn,Ni,Se,Ag,Tl,Zn;
EPA 200.7: Al,Sb,As,Be,Cd,Ca,Cr,Co,Cu,Fe,Pb,Mg,Mn,Mo,Ni,K,Se,Ag,Na,Sr,Ti,Tl,V,Zn;
EPA 245.1, SM4500H,B, EPA 120.1, SM2510B, SM2540C, SM2340B, SM2320B, SM4500CL-E, SM4500F-BC, SM426C, SM4500NH3-BH, **EPA 350.1**: Ammonia-N, **LACHAT 10-107-06-1-B**: Ammonia-N, **SM4500NO3-F,**
EPA 353.2: Nitrate-N**, SM4500NH3-BC-NES, EPA 351.1, SM4500P-E, SM4500P-B, E, SM5220D, EPA 410.4, SM5210B, SM5310C, SM4500CL-D, EPA 1664, SM14 510AC, EPA 420.1, SM4500-CN-CE, SM2540D.**
EPA 624: Volatile Halocarbons & Aromatics,
EPA 608: Chlordane, Toxaphene, Aldrin, alpha-BHC, beta-BHC, gamma-BHC, delta-BHC, Dieldrin, DDD, DDE, DDT, Endosulfan I, Endosulfan II, Endosulfan sulfate, Endrin, Endrin Aldehyde, Heptachlor, Heptachlor Epoxide, PCBs
EPA 625: SVOC (Acid/Base/Neutral Extractables), **EPA 600/4-81-045**: PCB-Oil.
Microbiology: **SM9223B-Colilert-QT; Enterolert-QT, SM9222D-MF**.

For a complete listing of analytes and methods, please contact your Alpha Project Manager.

NEW YORK CHAIN OF CUSTODY

ALPHA ANALYTICAL

Westborough, MA 01581
8 Walkup Dr.
TEL: 508-898-9220
FAX: 508-898-9193

Mansfield, MA 02048
320 Forbes Blvd
TEL: 508-822-9300
FAX: 508-822-3288

Service Centers
Mahwah, NJ 07430: 35 Whitney Rd, Suite 5
Albany, NY 12205: 14 Walker Way
Tonawanda, NY 14150: 275 Cooper Ave, Suite 105

Page 1 of 3

Date Rec'd in Lab: 5/21/16

ALPHA Job #: L1615450

Client Information
Client: LaBella Associates
Address: 300 State St Suite 201
Phone:
~~Fax:~~ dengert@labellapc.com
Email: jgillen@labellapc.com

Project Information
Project Name: 39 Jefferson Ave KAWP 2
Project Location: 39 Jefferson Ave
Project #: 2160694
(Use Project name as Project #) ☐
Project Manager: J. Gillen
ALPHAQuote #:

Turn-Around Time
Standard ☐ Due Date: 5/25/16
Rush (only if pre approved) ☒ # of Days: 2

Deliverables
☒ ASP-A ☐ ASP-B
☐ EQuIS (1 File) ☐ EQuIS (4 File)
☐ Other (standard rpt)

Regulatory Requirement
☐ NY TOGS ☐ NY Part 375
☐ AWQ Standards ☐ NY CP-51
☐ NY Restricted Use ☐ Other
☒ NY Unrestricted Use
☐ NYC Sewer Discharge

Billing Information
☒ Same as Client Info
PO # 2160694

Disposal Site Information
Please identify below location of applicable disposal facilities.
Disposal Facility:
☐ NJ ☒ NY
☐ Other:

These samples have been previously analyzed by Alpha ☐

Other project specific requirements/comments:

2-day TAT

Please specify Metals or TAL.

ANALYSIS

Sample Filtration
☐ Done
☐ Lab to do
Preservation
☐ Lab to do
(Please Specify below)

ALPHA Lab ID (Lab Use Only)	Sample ID	Collection Date	Collection Time	Sample Matrix	Sampler's Initials	Tot Hg, Tot Arsenic	NYTCL-8081							Sample Specific Comments	Total Bottle
L1545 0 -01	SW-17	5/19/16	1305	Soil	AK	X	X								
02	SW-18	5/19/16	1330	|	AK	X	X								
03	SW-19	5/19/16	1350	|	AK	X	X								
04	SW-20	5/19/16	1400	|	AK	X	X								
05	B-9	5/20/16	0950	|	AK	X	X								
06	B-10	5/20/16	1000	|	AK	X	X								
07	B-11	5/20/16	1010	|	AK	X	X								
08	B-12	5/20/16	1020	|	AK	X	X								
09	B-13	5/20/16	1025	|	AK	X	X								
10	B-14	5/20/16	1030	↓	AK	X	X								
					Container Type	A	A								
					Preservative	A	A								

Preservative Code:
A = None
B = HCl
C = HNO_3
D = H_2SO_4
E = NaOH
F = MeOH
G = $NaHSO_4$
H = $Na_2S_2O_3$
K/E = Zn Ac/NaOH
O = Other

Container Code
P = Plastic
A = Amber Glass
V = Vial
G = Glass
B = Bacteria Cup
C = Cube
O = Other
E = Encore
D = BOD Bottle

Westboro: Certification No: MA935
Mansfield: Certification No: MA015

5/20/16 AK

Relinquished By:	Date/Time	Received By:	Date/Time
Steven Rife	~~05/20/16~~ 1635	[illegible]	5/20/16 1635
[illegible]	5/20/16	[illegible]	5/21/16 0050

Please print clearly, legibly and completely. Samples can not be logged in and turnaround time clock will not start until any ambiguities are resolved. BY EXECUTING THIS COC, THE CLIENT HAS READ AND AGREES TO BE BOUND BY ALPHA'S TERMS & CONDITIONS. (See reverse side.)

Form No: 01-25 HC (rev. 30-Sept-2013)

NEW YORK CHAIN OF CUSTODY

ALPHA ANALYTICAL

Westborough, MA 01581
8 Walkup Dr.
TEL: 508-898-9220
FAX: 508-898-9193

Mansfield, MA 02048
320 Forbes Blvd
TEL: 508-822-9300
FAX: 508-822-3288

Service Centers
Mahwah, NJ 07430: 35 Whitney Rd, Suite 5
Albany, NY 12205: 14 Walker Way
Tonawanda, NY 14150: 275 Cooper Ave, Suite 105

Page 2 of 3

Date Rec'd in Lab: 5/21/16

ALPHA Job #: L1615450

Client Information
Client: SAME
Address:
Phone:
Fax:
Email: srite@labellapc.com

Project Information
Project Name: 39 Jefferson Ave RAWP 2
Project Location: 39 Jefferson Ave
Project #: 2160694
(Use Project name as Project #) ☐
Project Manager: J. Gillen
ALPHAQuote #:

Turn-Around Time
Standard ☐ Due Date: 5/25/16
Rush (only if pre approved) ☒ # of Days: 2

Deliverables
☒ ASP-A ☐ ASP-B
☐ EQuIS (1 File) ☐ EQuIS (4 File)
☐ Other Standard

Billing Information
☒ Same as Client Info
PO # 2160694

Regulatory Requirement
☐ NY TOGS ☐ NY Part 375
☐ AWQ Standards ☐ NY CP-51
☐ NY Restricted Use ☐ Other
☒ NY Unrestricted Use
☐ NYC Sewer Discharge

Disposal Site Information
Please identify below location of applicable disposal facilities.
Disposal Facility:
☐ NJ ☒ NY
☐ Other:

These samples have been previously analyzed by Alpha ☐

Other project specific requirements/comments:

Please specify Metals or TAL.

ANALYSIS

Sample Filtration
☐ Done
☐ Lab to do
Preservation
☐ Lab to do
(Please Specify below)

ALPHA Lab ID (Lab Use Only)	Sample ID	Collection Date	Collection Time	Sample Matrix	Sampler's Initials	Tot Hg, Tot Arsenic	NYTCL - 8081							Sample Specific Comments	Total Bottle
L1545011	B-15	5/20/16	1150	Soil	AK	X	X								
12	SW-21	↓	1200	↓	AK	X	X								
13	SW-22	↓	1350	↓	AK	X	X								
14	SW-23	↓	1400	↓	AK	X	X								
15	SW-24	↓	1415	↓	AK	X	X								
16	B-16	↓	1425	↓	AK	X	X								
17	B-17	↓	1430	↓	AK	X	X								
18	SW-25	↓	1435	↓	AK	X	X								
19	SW-26	↓	1450	↓	AK	X	X								
20	SW-27	↓	1505	↓	AK	X	X								
					Container Type	A	A								
					Preservative	A	A								

Preservative Code:
A = None
B = HCl
C = HNO_3
D = H_2SO_4
E = NaOH
F = MeOH
G = $NaHSO_4$
H = $Na_2S_2O_3$
K/E = Zn Ac/NaOH
O = Other

Container Code
P = Plastic
A = Amber Glass
V = Vial
G = Glass
B = Bacteria Cup
C = Cube
O = Other
E = Encore
D = BOD Bottle

Westboro: Certification No: MA935
Mansfield: Certification No: MA015

5/20/16 AK

Relinquished By:	Date/Time	Received By:	Date/Time
Steven Rite	~~05/13/16~~ 1635	AOL	5/20/16 1635
AOL	5/20/16		5/21/16 0950

Please print clearly, legibly and completely. Samples can not be logged in and turnaround time clock will not start until any ambiguities are resolved. BY EXECUTING THIS COC, THE CLIENT HAS READ AND AGREES TO BE BOUND BY ALPHA'S TERMS & CONDITIONS. (See reverse side.)

Form No: 01-25 HC (rev. 30-Sept-2013)

NEW YORK CHAIN OF CUSTODY

ALPHA ANALYTICAL

Westborough, MA 01581
8 Walkup Dr.
TEL: 508-898-9220
FAX: 508-898-9193

Mansfield, MA 02048
320 Forbes Blvd
TEL: 508-822-9300
FAX: 508-822-3288

Service Centers
Mahwah, NJ 07430: 35 Whitney Rd, Suite 5
Albany, NY 12205: 14 Walker Way
Tonawanda, NY 14150: 275 Cooper Ave, Suite 105

Page 3 of 3

Date Rec'd in Lab: 5/21/16

ALPHA Job #: C16/5450

Project Information
Project Name:
Project Location: SAME AS PREVIOUS
Project #
(Use Project name as Project #) ☐
Project Manager:
ALPHAQuote #:

Turn-Around Time
Standard ☐ Due Date: 5/25/16
Rush (only if pre approved) ☒ # of Days: 2

Deliverables
☒ ASP-A ☐ ASP-B
☐ EQuIS (1 File) ☐ EQuIS (4 File)
☐ Other Standard

Billing Information
☒ Same as Client Info
PO # 2160694

Client Information
Client:
Address: SAME AS PREVIOUS
Phone:
Fax:
Email:

Regulatory Requirement
☐ NY TOGS ☐ NY Part 375
☐ AWQ Standards ☐ NY CP-51
☐ NY Restricted Use ☐ Other
☒ NY Unrestricted Use
☐ NYC Sewer Discharge

Disposal Site Information
Please identify below location of applicable disposal facilities.
Disposal Facility:
☐ NJ ☒ NY
☐ Other:

These samples have been previously analyzed by Alpha ☐

Other project specific requirements/comments:

Rush 2-day TAT

Please specify Metals or TAL.

ANALYSIS

Sample Filtration
☐ Done
☐ Lab to do
Preservation
☐ Lab to do
(Please Specify below)

ALPHA Lab ID (Lab Use Only)	Sample ID	Collection Date	Collection Time	Sample Matrix	Sampler's Initials	Tot Hg, Tot Arsenic	NYTCL-8081							Sample Specific Comments	Total Bottle
15450-21	SW-28	5/20/16	1555	Soil	AK	X	X								
22	B-18	↓	1600	↓	AK	X	X								
23	B-19	↓	1545	↓	AK	X	X								
24	SW-29	↓	1550	↓	AK	X	X								

Preservative Code:
A = None
B = HCl
C = HNO_3
D = H_2SO_4
E = NaOH
F = MeOH
G = $NaHSO_4$
H = $Na_2S_2O_3$
K/E = Zn Ac/NaOH
O = Other

Container Code
P = Plastic
A = Amber Glass
V = Vial
G = Glass
B = Bacteria Cup
C = Cube
O = Other
E = Encore
D = BOD Bottle

Westboro: Certification No: MA935
Mansfield: Certification No: MA015

Container Type	A	A											
Preservative	A	A											

Relinquished By:	Date/Time	Received By:	Date/Time
Steven K.	5/20/16 1630	[illegible]	5/20/16 16[illegible]
[illegible]	5/20/16	[illegible]	5/21/16 0000

Please print clearly, legibly and completely. Samples can not be logged in and turnaround time clock will not start until any ambiguities are resolved. BY EXECUTING THIS COC, THE CLIENT HAS READ AND AGREES TO BE BOUND BY ALPHA'S TERMS & CONDITIONS. (See reverse side.)

Form No: 01-25 HC (rev. 30-Sept-2013)

ANALYTICAL REPORT

Lab Number:	L1618611
Client:	LaBella Associates, P.C. 300 State Street Suite 201 Rochester, NY 14614
ATTN:	Jennifer Gillen
Phone:	(585) 454-6110
Project Name:	39 JEFFERSON RAWP 3
Project Number:	2160694
Report Date:	06/20/16

The original project report/data package is held by Alpha Analytical. This report/data package is paginated and should be reproduced only in its entirety. Alpha Analytical holds no responsibility for results and/or data that are not consistent with the original.

Certifications & Approvals: MA (M-MA086), NY (11148), CT (PH-0574), NH (2003), NJ NELAP (MA935), RI (LAO00065), ME (MA00086), PA (68-03671), VA (460195), MD (348), IL (200077), NC (666), TX (T104704476), DOD (L2217), USDA (Permit #P-330-11-00240).

Eight Walkup Drive, Westborough, MA 01581-1019
508-898-9220 (Fax) 508-898-9193 800-624-9220 - www.alphalab.com

Project Name: 39 JEFFERSON RAWP 3
Project Number: 2160694

Lab Number: L1618611
Report Date: 06/20/16

Alpha Sample ID	Client ID	Matrix	Sample Location	Collection Date/Time	Receive Date
L1618611-01	SW-30	SOIL	39 JEFFERSON AVENUE, PERINTON, NY	06/16/16 09:50	06/16/16
L1618611-02	SW-31	SOIL	39 JEFFERSON AVENUE, PERINTON, NY	06/16/16 09:55	06/16/16
L1618611-03	B-20	SOIL	39 JEFFERSON AVENUE, PERINTON, NY	06/16/16 10:15	06/16/16
L1618611-04	B-21	SOIL	39 JEFFERSON AVENUE, PERINTON, NY	06/16/16 10:20	06/16/16
L1618611-05	B-22	SOIL	39 JEFFERSON AVENUE, PERINTON, NY	06/16/16 13:10	06/16/16
L1618611-06	B-23	SOIL	39 JEFFERSON AVENUE, PERINTON, NY	06/16/16 13:15	06/16/16
L1618611-07	B-24	SOIL	39 JEFFERSON AVENUE, PERINTON, NY	06/16/16 13:30	06/16/16
L1618611-08	B-25	SOIL	39 JEFFERSON AVENUE, PERINTON, NY	06/16/16 14:30	06/16/16
L1618611-09	SW-32	SOIL	39 JEFFERSON AVENUE, PERINTON, NY	06/16/16 14:35	06/16/16
L1618611-10	SW-33	SOIL	39 JEFFERSON AVENUE, PERINTON, NY	06/16/16 15:00	06/16/16

Project Name: 39 JEFFERSON RAWP 3 **Lab Number:** L1618611
Project Number: 2160694 **Report Date:** 06/20/16

Case Narrative

The samples were received in accordance with the Chain of Custody and no significant deviations were encountered during the preparation or analysis unless otherwise noted. Sample Receipt, Container Information, and the Chain of Custody are located at the back of the report.

Results contained within this report relate only to the samples submitted under this Alpha Lab Number and meet NELAP requirements for all NELAP accredited parameters unless otherwise noted in the following narrative. The data presented in this report is organized by parameter (i.e. VOC, SVOC, etc.). Sample specific Quality Control data (i.e. Surrogate Spike Recovery) is reported at the end of the target analyte list for each individual sample, followed by the Laboratory Batch Quality Control at the end of each parameter. Tentatively Identified Compounds (TICs), if requested, are reported for compounds identified to be present and are not part of the method/program Target Compound List, even if only a subset of the TCL are being reported. If a sample was re-analyzed or re-extracted due to a required quality control corrective action and if both sets of data are reported, the Laboratory ID of the re-analysis or re-extraction is designated with an "R" or "RE", respectively. When multiple Batch Quality Control elements are reported (e.g. more than one LCS), the associated samples for each element are noted in the grey shaded header line of each data table. Any Laboratory Batch, Sample Specific % recovery or RPD value that is outside the listed Acceptance Criteria is bolded in the report. All specific QC information is also incorporated in the Data Usability format of our Data Merger tool where it can be reviewed along with any associated usability implications. Soil/sediments, solids and tissues are reported on a dry weight basis unless otherwise noted. Definitions of all data qualifiers and acronyms used in this report are provided in the Glossary located at the back of the report.

In reference to questions H (CAM) or 4 (RCP) when "NO" is checked, the performance criteria for CAM and RCP methods allow for some quality control failures to occur and still be within method compliance. In these instances the specific failure is not narrated but noted in the associated QC table. The information is also incorporated in the Data Usability format of our Data Merger tool where it can be reviewed along with any associated usability implications.

Please see the associated ADEx data file for a comparison of laboratory reporting limits that were achieved with the regulatory Numerical Standards requested on the Chain of Custody.

HOLD POLICY
For samples submitted on hold, Alpha's policy is to hold samples (with the exception of Air canisters) free of charge for 21 calendar days from the date the project is completed. After 21 calendar days, we will dispose of all samples submitted including those put on hold unless you have contacted your Client Service Representative and made arrangements for Alpha to continue to hold the samples. Air canisters will be disposed after 3 business days from the date the project is completed.

Please contact Client Services at 800-624-9220 with any questions.

Project Name:	39 JEFFERSON RAWP 3	**Lab Number:**	L1618611
Project Number:	2160694	**Report Date:**	06/20/16

Case Narrative (continued)

Report Submission

All non-detect (ND) or estimated concentrations (J-qualified) have been quantitated to the limit noted in the MDL column.

I, the undersigned, attest under the pains and penalties of perjury that, to the best of my knowledge and belief and based upon my personal inquiry of those responsible for providing the information contained in this analytical report, such information is accurate and complete. This certificate of analysis is not complete unless this page accompanies any and all pages of this report.

Authorized Signature: Michelle M. Morris

Title: Technical Director/Representative

Date: 06/20/16

ORGANICS

PESTICIDES

Project Name: 39 JEFFERSON RAWP 3 **Lab Number:** L1618611

Project Number: 2160694 **Report Date:** 06/20/16

SAMPLE RESULTS

Lab ID:	L1618611-01	Date Collected:	06/16/16 09:50
Client ID:	SW-30	Date Received:	06/16/16
Sample Location:	39 JEFFERSON AVENUE, PERINTON, NY	Field Prep:	Not Specified
Matrix:	Soil	Extraction Method:	EPA 3546
Analytical Method:	1,8081B	Extraction Date:	06/17/16 16:22
Analytical Date:	06/18/16 13:17	Cleanup Method:	EPA 3620B
Analyst:	EC	Cleanup Date:	06/18/16
Percent Solids:	86%		

Parameter	Result	Qualifier	Units	RL	MDL	Dilution Factor	Column
Organochlorine Pesticides by GC - Westborough Lab							
Delta-BHC	ND		ug/kg	1.80	0.352	1	A
Lindane	ND		ug/kg	0.750	0.335	1	A
Alpha-BHC	ND		ug/kg	0.750	0.213	1	A
Beta-BHC	ND		ug/kg	1.80	0.682	1	A
Heptachlor	ND		ug/kg	0.900	0.403	1	A
Aldrin	ND		ug/kg	1.80	0.634	1	A
Heptachlor epoxide	ND		ug/kg	3.37	1.01	1	A
Endrin	ND		ug/kg	0.750	0.307	1	A
Endrin aldehyde	ND		ug/kg	2.25	0.787	1	A
Endrin ketone	ND		ug/kg	1.80	0.463	1	A
Dieldrin	0.934	JPI	ug/kg	1.12	0.562	1	B
4,4'-DDE	141		ug/kg	1.80	0.416	1	A
4,4'-DDD	8.35		ug/kg	1.80	0.642	1	A
4,4'-DDT	17.5		ug/kg	3.37	1.45	1	B
Endosulfan I	ND		ug/kg	1.80	0.425	1	A
Endosulfan II	ND		ug/kg	1.80	0.601	1	A
Endosulfan sulfate	ND		ug/kg	0.750	0.357	1	A
Methoxychlor	ND		ug/kg	3.37	1.05	1	A
Toxaphene	ND		ug/kg	33.7	9.45	1	A
cis-Chlordane	ND		ug/kg	2.25	0.627	1	A
trans-Chlordane	ND		ug/kg	2.25	0.594	1	A
Chlordane	ND		ug/kg	14.6	5.96	1	A

Surrogate	% Recovery	Qualifier	Acceptance Criteria	Column
2,4,5,6-Tetrachloro-m-xylene	73		30-150	B
Decachlorobiphenyl	117		30-150	B
2,4,5,6-Tetrachloro-m-xylene	78		30-150	A
Decachlorobiphenyl	94		30-150	A

Project Name: 39 JEFFERSON RAWP 3 **Lab Number:** L1618611

Project Number: 2160694 **Report Date:** 06/20/16

SAMPLE RESULTS

Lab ID:	L1618611-02	Date Collected:	06/16/16 09:55
Client ID:	SW-31	Date Received:	06/16/16
Sample Location:	39 JEFFERSON AVENUE, PERINTON, NY	Field Prep:	Not Specified
Matrix:	Soil	Extraction Method:	EPA 3546
Analytical Method:	1,8081B	Extraction Date:	06/17/16 16:22
Analytical Date:	06/18/16 13:30	Cleanup Method:	EPA 3620B
Analyst:	EC	Cleanup Date:	06/18/16
Percent Solids:	86%		

Parameter	Result	Qualifier	Units	RL	MDL	Dilution Factor	Column
Organochlorine Pesticides by GC - Westborough Lab							
Delta-BHC	ND		ug/kg	1.78	0.349	1	A
Lindane	ND		ug/kg	0.743	0.332	1	A
Alpha-BHC	ND		ug/kg	0.743	0.211	1	A
Beta-BHC	ND		ug/kg	1.78	0.676	1	A
Heptachlor	ND		ug/kg	0.892	0.400	1	A
Aldrin	ND		ug/kg	1.78	0.628	1	A
Heptachlor epoxide	ND		ug/kg	3.34	1.00	1	A
Endrin	ND		ug/kg	0.743	0.305	1	A
Endrin aldehyde	ND		ug/kg	2.23	0.780	1	A
Endrin ketone	ND		ug/kg	1.78	0.459	1	A
Dieldrin	7.91		ug/kg	1.11	0.557	1	A
4,4'-DDE	8.26		ug/kg	1.78	0.412	1	A
4,4'-DDD	ND		ug/kg	1.78	0.636	1	A
4,4'-DDT	3.73		ug/kg	3.34	1.43	1	B
Endosulfan I	ND		ug/kg	1.78	0.421	1	A
Endosulfan II	ND		ug/kg	1.78	0.596	1	A
Endosulfan sulfate	ND		ug/kg	0.743	0.354	1	A
Methoxychlor	ND		ug/kg	3.34	1.04	1	A
Toxaphene	ND		ug/kg	33.4	9.36	1	A
cis-Chlordane	ND		ug/kg	2.23	0.621	1	A
trans-Chlordane	ND		ug/kg	2.23	0.588	1	A
Chlordane	ND		ug/kg	14.5	5.91	1	A

Surrogate	% Recovery	Qualifier	Acceptance Criteria	Column
2,4,5,6-Tetrachloro-m-xylene	77		30-150	B
Decachlorobiphenyl	131		30-150	B
2,4,5,6-Tetrachloro-m-xylene	82		30-150	A
Decachlorobiphenyl	106		30-150	A

Project Name: 39 JEFFERSON RAWP 3 **Lab Number:** L1618611

Project Number: 2160694 **Report Date:** 06/20/16

SAMPLE RESULTS

Lab ID:	L1618611-03	Date Collected:	06/16/16 10:15
Client ID:	B-20	Date Received:	06/16/16
Sample Location:	39 JEFFERSON AVENUE, PERINTON, NY	Field Prep:	Not Specified
Matrix:	Soil	Extraction Method:	EPA 3546
Analytical Method:	1,8081B	Extraction Date:	06/17/16 16:22
Analytical Date:	06/18/16 13:43	Cleanup Method:	EPA 3620B
Analyst:	EC	Cleanup Date:	06/18/16
Percent Solids:	85%		

Parameter	Result	Qualifier	Units	RL	MDL	Dilution Factor	Column
Organochlorine Pesticides by GC - Westborough Lab							
Delta-BHC	ND		ug/kg	1.81	0.355	1	A
Lindane	ND		ug/kg	0.755	0.338	1	A
Alpha-BHC	ND		ug/kg	0.755	0.214	1	A
Beta-BHC	ND		ug/kg	1.81	0.687	1	A
Heptachlor	ND		ug/kg	0.906	0.406	1	A
Aldrin	ND		ug/kg	1.81	0.638	1	A
Heptachlor epoxide	ND		ug/kg	3.40	1.02	1	A
Endrin	ND		ug/kg	0.755	0.310	1	A
Endrin aldehyde	ND		ug/kg	2.27	0.793	1	A
Endrin ketone	ND		ug/kg	1.81	0.467	1	A
Dieldrin	1.48	P	ug/kg	1.13	0.566	1	A
4,4'-DDE	0.939	J	ug/kg	1.81	0.419	1	A
4,4'-DDD	ND		ug/kg	1.81	0.647	1	A
4,4'-DDT	2.09	J	ug/kg	3.40	1.46	1	B
Endosulfan I	ND		ug/kg	1.81	0.428	1	A
Endosulfan II	ND		ug/kg	1.81	0.606	1	A
Endosulfan sulfate	ND		ug/kg	0.755	0.360	1	A
Methoxychlor	ND		ug/kg	3.40	1.06	1	A
Toxaphene	ND		ug/kg	34.0	9.52	1	A
cis-Chlordane	ND		ug/kg	2.27	0.632	1	A
trans-Chlordane	ND		ug/kg	2.27	0.598	1	A
Chlordane	ND		ug/kg	14.7	6.00	1	A

Surrogate	% Recovery	Qualifier	Acceptance Criteria	Column
2,4,5,6-Tetrachloro-m-xylene	81		30-150	B
Decachlorobiphenyl	120		30-150	B
2,4,5,6-Tetrachloro-m-xylene	82		30-150	A
Decachlorobiphenyl	100		30-150	A

Project Name: 39 JEFFERSON RAWP 3 **Lab Number:** L1618611

Project Number: 2160694 **Report Date:** 06/20/16

SAMPLE RESULTS

Lab ID:	L1618611-04	Date Collected:	06/16/16 10:20
Client ID:	B-21	Date Received:	06/16/16
Sample Location:	39 JEFFERSON AVENUE, PERINTON, NY	Field Prep:	Not Specified
Matrix:	Soil	Extraction Method:	EPA 3546
Analytical Method:	1,8081B	Extraction Date:	06/17/16 16:22
Analytical Date:	06/18/16 13:56	Cleanup Method:	EPA 3620B
Analyst:	EC	Cleanup Date:	06/18/16
Percent Solids:	83%		

Parameter	Result	Qualifier	Units	RL	MDL	Dilution Factor	Column
Organochlorine Pesticides by GC - Westborough Lab							
Delta-BHC	ND		ug/kg	1.83	0.358	1	A
Lindane	ND		ug/kg	0.762	0.340	1	A
Alpha-BHC	ND		ug/kg	0.762	0.216	1	A
Beta-BHC	ND		ug/kg	1.83	0.693	1	A
Heptachlor	ND		ug/kg	0.914	0.410	1	A
Aldrin	ND		ug/kg	1.83	0.644	1	A
Heptachlor epoxide	ND		ug/kg	3.43	1.03	1	A
Endrin	ND		ug/kg	0.762	0.312	1	A
Endrin aldehyde	ND		ug/kg	2.28	0.800	1	A
Endrin ketone	ND		ug/kg	1.83	0.471	1	A
Dieldrin	ND		ug/kg	1.14	0.571	1	A
4,4'-DDE	ND		ug/kg	1.83	0.423	1	A
4,4'-DDD	ND		ug/kg	1.83	0.652	1	A
4,4'-DDT	ND		ug/kg	3.43	1.47	1	A
Endosulfan I	ND		ug/kg	1.83	0.432	1	A
Endosulfan II	ND		ug/kg	1.83	0.611	1	A
Endosulfan sulfate	ND		ug/kg	0.762	0.363	1	A
Methoxychlor	ND		ug/kg	3.43	1.07	1	A
Toxaphene	ND		ug/kg	34.3	9.60	1	A
cis-Chlordane	ND		ug/kg	2.28	0.637	1	A
trans-Chlordane	ND		ug/kg	2.28	0.603	1	A
Chlordane	ND		ug/kg	14.8	6.06	1	A

Surrogate	% Recovery	Qualifier	Acceptance Criteria	Column
2,4,5,6-Tetrachloro-m-xylene	82		30-150	B
Decachlorobiphenyl	117		30-150	B
2,4,5,6-Tetrachloro-m-xylene	82		30-150	A
Decachlorobiphenyl	104		30-150	A

Project Name: 39 JEFFERSON RAWP 3 **Lab Number:** L1618611

Project Number: 2160694 **Report Date:** 06/20/16

SAMPLE RESULTS

Lab ID:	L1618611-05	Date Collected:	06/16/16 13:10
Client ID:	B-22	Date Received:	06/16/16
Sample Location:	39 JEFFERSON AVENUE, PERINTON, NY	Field Prep:	Not Specified
Matrix:	Soil	Extraction Method:	EPA 3546
Analytical Method:	1,8081B	Extraction Date:	06/17/16 16:22
Analytical Date:	06/18/16 14:09	Cleanup Method:	EPA 3620B
Analyst:	EC	Cleanup Date:	06/18/16
Percent Solids:	84%		

Parameter	Result	Qualifier	Units	RL	MDL	Dilution Factor	Column
Organochlorine Pesticides by GC - Westborough Lab							
Delta-BHC	ND		ug/kg	1.86	0.365	1	A
Lindane	ND		ug/kg	0.776	0.347	1	A
Alpha-BHC	ND		ug/kg	0.776	0.220	1	A
Beta-BHC	ND		ug/kg	1.86	0.706	1	A
Heptachlor	ND		ug/kg	0.932	0.418	1	A
Aldrin	ND		ug/kg	1.86	0.656	1	A
Heptachlor epoxide	ND		ug/kg	3.49	1.05	1	A
Endrin	ND		ug/kg	0.776	0.318	1	A
Endrin aldehyde	ND		ug/kg	2.33	0.815	1	A
Endrin ketone	ND		ug/kg	1.86	0.480	1	A
Dieldrin	0.795	J	ug/kg	1.16	0.582	1	A
4,4'-DDE	ND		ug/kg	1.86	0.431	1	A
4,4'-DDD	ND		ug/kg	1.86	0.665	1	A
4,4'-DDT	ND		ug/kg	3.49	1.50	1	B
Endosulfan I	ND		ug/kg	1.86	0.440	1	A
Endosulfan II	ND		ug/kg	1.86	0.623	1	A
Endosulfan sulfate	ND		ug/kg	0.776	0.370	1	A
Methoxychlor	ND		ug/kg	3.49	1.09	1	A
Toxaphene	ND		ug/kg	34.9	9.78	1	A
cis-Chlordane	ND		ug/kg	2.33	0.649	1	A
trans-Chlordane	ND		ug/kg	2.33	0.615	1	A
Chlordane	ND		ug/kg	15.1	6.17	1	A

Surrogate	% Recovery	Qualifier	Acceptance Criteria	Column
2,4,5,6-Tetrachloro-m-xylene	79		30-150	B
Decachlorobiphenyl	118		30-150	B
2,4,5,6-Tetrachloro-m-xylene	84		30-150	A
Decachlorobiphenyl	104		30-150	A

Project Name: 39 JEFFERSON RAWP 3 **Lab Number:** L1618611

Project Number: 2160694 **Report Date:** 06/20/16

SAMPLE RESULTS

Lab ID:	L1618611-06	Date Collected:	06/16/16 13:15
Client ID:	B-23	Date Received:	06/16/16
Sample Location:	39 JEFFERSON AVENUE, PERINTON, NY	Field Prep:	Not Specified
Matrix:	Soil	Extraction Method:	EPA 3546
Analytical Method:	1,8081B	Extraction Date:	06/17/16 16:22
Analytical Date:	06/18/16 14:22	Cleanup Method:	EPA 3620B
Analyst:	EC	Cleanup Date:	06/18/16
Percent Solids:	82%		

Parameter	Result	Qualifier	Units	RL	MDL	Dilution Factor	Column
Organochlorine Pesticides by GC - Westborough Lab							
Delta-BHC	ND		ug/kg	1.88	0.369	1	A
Lindane	ND		ug/kg	0.785	0.351	1	A
Alpha-BHC	ND		ug/kg	0.785	0.223	1	A
Beta-BHC	ND		ug/kg	1.88	0.714	1	A
Heptachlor	ND		ug/kg	0.942	0.422	1	A
Aldrin	ND		ug/kg	1.88	0.663	1	A
Heptachlor epoxide	ND		ug/kg	3.53	1.06	1	A
Endrin	ND		ug/kg	0.785	0.322	1	A
Endrin aldehyde	ND		ug/kg	2.36	0.824	1	A
Endrin ketone	ND		ug/kg	1.88	0.485	1	A
Dieldrin	0.731	J	ug/kg	1.18	0.589	1	A
4,4'-DDE	1.34	J	ug/kg	1.88	0.436	1	A
4,4'-DDD	ND		ug/kg	1.88	0.672	1	A
4,4'-DDT	ND		ug/kg	3.53	1.52	1	B
Endosulfan I	ND		ug/kg	1.88	0.445	1	A
Endosulfan II	ND		ug/kg	1.88	0.630	1	A
Endosulfan sulfate	ND		ug/kg	0.785	0.374	1	A
Methoxychlor	ND		ug/kg	3.53	1.10	1	A
Toxaphene	ND		ug/kg	35.3	9.89	1	A
cis-Chlordane	ND		ug/kg	2.36	0.656	1	A
trans-Chlordane	ND		ug/kg	2.36	0.622	1	A
Chlordane	ND		ug/kg	15.3	6.24	1	A

Surrogate	% Recovery	Qualifier	Acceptance Criteria	Column
2,4,5,6-Tetrachloro-m-xylene	75		30-150	B
Decachlorobiphenyl	110		30-150	B
2,4,5,6-Tetrachloro-m-xylene	78		30-150	A
Decachlorobiphenyl	98		30-150	A

Project Name: 39 JEFFERSON RAWP 3 **Lab Number:** L1618611

Project Number: 2160694 **Report Date:** 06/20/16

SAMPLE RESULTS

Lab ID:	L1618611-07	Date Collected:	06/16/16 13:30
Client ID:	B-24	Date Received:	06/16/16
Sample Location:	39 JEFFERSON AVENUE, PERINTON, NY	Field Prep:	Not Specified
Matrix:	Soil	Extraction Method:	EPA 3546
Analytical Method:	1,8081B	Extraction Date:	06/17/16 16:22
Analytical Date:	06/18/16 14:35	Cleanup Method:	EPA 3620B
Analyst:	EC	Cleanup Date:	06/18/16
Percent Solids:	83%		

Parameter	Result	Qualifier	Units	RL	MDL	Dilution Factor	Column
Organochlorine Pesticides by GC - Westborough Lab							
Delta-BHC	ND		ug/kg	1.87	0.367	1	A
Lindane	ND		ug/kg	0.781	0.349	1	A
Alpha-BHC	ND		ug/kg	0.781	0.222	1	A
Beta-BHC	ND		ug/kg	1.87	0.711	1	A
Heptachlor	ND		ug/kg	0.937	0.420	1	A
Aldrin	ND		ug/kg	1.87	0.660	1	A
Heptachlor epoxide	ND		ug/kg	3.52	1.05	1	A
Endrin	ND		ug/kg	0.781	0.320	1	A
Endrin aldehyde	ND		ug/kg	2.34	0.820	1	A
Endrin ketone	ND		ug/kg	1.87	0.483	1	A
Dieldrin	ND		ug/kg	1.17	0.586	1	A
4,4'-DDE	ND		ug/kg	1.87	0.434	1	A
4,4'-DDD	ND		ug/kg	1.87	0.669	1	A
4,4'-DDT	ND		ug/kg	3.52	1.51	1	A
Endosulfan I	ND		ug/kg	1.87	0.443	1	A
Endosulfan II	ND		ug/kg	1.87	0.626	1	A
Endosulfan sulfate	ND		ug/kg	0.781	0.372	1	A
Methoxychlor	ND		ug/kg	3.52	1.09	1	A
Toxaphene	ND		ug/kg	35.2	9.84	1	A
cis-Chlordane	ND		ug/kg	2.34	0.653	1	A
trans-Chlordane	ND		ug/kg	2.34	0.619	1	A
Chlordane	ND		ug/kg	15.2	6.21	1	A

Surrogate	% Recovery	Qualifier	Acceptance Criteria	Column
2,4,5,6-Tetrachloro-m-xylene	76		30-150	B
Decachlorobiphenyl	123		30-150	B
2,4,5,6-Tetrachloro-m-xylene	76		30-150	A
Decachlorobiphenyl	101		30-150	A

Project Name: 39 JEFFERSON RAWP 3 **Lab Number:** L1618611

Project Number: 2160694 **Report Date:** 06/20/16

SAMPLE RESULTS

Lab ID:	L1618611-08	Date Collected:	06/16/16 14:30
Client ID:	B-25	Date Received:	06/16/16
Sample Location:	39 JEFFERSON AVENUE, PERINTON, NY	Field Prep:	Not Specified
Matrix:	Soil	Extraction Method:	EPA 3546
Analytical Method:	1,8081B	Extraction Date:	06/17/16 16:22
Analytical Date:	06/18/16 14:48	Cleanup Method:	EPA 3620B
Analyst:	EC	Cleanup Date:	06/18/16
Percent Solids:	88%		

Parameter	Result	Qualifier	Units	RL	MDL	Dilution Factor	Column
Organochlorine Pesticides by GC - Westborough Lab							
Delta-BHC	ND		ug/kg	1.80	0.352	1	A
Lindane	ND		ug/kg	0.748	0.334	1	A
Alpha-BHC	ND		ug/kg	0.748	0.212	1	A
Beta-BHC	ND		ug/kg	1.80	0.681	1	A
Heptachlor	ND		ug/kg	0.898	0.402	1	A
Aldrin	ND		ug/kg	1.80	0.632	1	A
Heptachlor epoxide	ND		ug/kg	3.36	1.01	1	A
Endrin	ND		ug/kg	0.748	0.307	1	A
Endrin aldehyde	ND		ug/kg	2.24	0.785	1	A
Endrin ketone	ND		ug/kg	1.80	0.462	1	A
Dieldrin	ND		ug/kg	1.12	0.561	1	A
4,4'-DDE	ND		ug/kg	1.80	0.415	1	B
4,4'-DDD	ND		ug/kg	1.80	0.640	1	A
4,4'-DDT	ND		ug/kg	3.36	1.44	1	A
Endosulfan I	ND		ug/kg	1.80	0.424	1	A
Endosulfan II	ND		ug/kg	1.80	0.600	1	A
Endosulfan sulfate	ND		ug/kg	0.748	0.356	1	A
Methoxychlor	ND		ug/kg	3.36	1.05	1	A
Toxaphene	ND		ug/kg	33.6	9.42	1	A
cis-Chlordane	ND		ug/kg	2.24	0.625	1	A
trans-Chlordane	ND		ug/kg	2.24	0.592	1	A
Chlordane	ND		ug/kg	14.6	5.95	1	A

Surrogate	% Recovery	Qualifier	Acceptance Criteria	Column
2,4,5,6-Tetrachloro-m-xylene	65		30-150	B
Decachlorobiphenyl	104		30-150	B
2,4,5,6-Tetrachloro-m-xylene	68		30-150	A
Decachlorobiphenyl	89		30-150	A

Project Name: 39 JEFFERSON RAWP 3 **Lab Number:** L1618611

Project Number: 2160694 **Report Date:** 06/20/16

SAMPLE RESULTS

Lab ID:	L1618611-09	Date Collected:	06/16/16 14:35
Client ID:	SW-32	Date Received:	06/16/16
Sample Location:	39 JEFFERSON AVENUE, PERINTON, NY	Field Prep:	Not Specified
Matrix:	Soil	Extraction Method:	EPA 3546
Analytical Method:	1,8081B	Extraction Date:	06/17/16 16:22
Analytical Date:	06/18/16 15:01	Cleanup Method:	EPA 3620B
Analyst:	EC	Cleanup Date:	06/18/16
Percent Solids:	88%		

Parameter	Result	Qualifier	Units	RL	MDL	Dilution Factor	Column
Organochlorine Pesticides by GC - Westborough Lab							
Delta-BHC	ND		ug/kg	1.82	0.356	1	A
Lindane	ND		ug/kg	0.757	0.338	1	A
Alpha-BHC	ND		ug/kg	0.757	0.215	1	A
Beta-BHC	ND		ug/kg	1.82	0.688	1	A
Heptachlor	ND		ug/kg	0.908	0.407	1	A
Aldrin	ND		ug/kg	1.82	0.639	1	A
Heptachlor epoxide	ND		ug/kg	3.40	1.02	1	A
Endrin	ND		ug/kg	0.757	0.310	1	A
Endrin aldehyde	ND		ug/kg	2.27	0.794	1	A
Endrin ketone	ND		ug/kg	1.82	0.468	1	A
Dieldrin	0.992	J	ug/kg	1.13	0.567	1	A
4,4'-DDE	176	E	ug/kg	1.82	0.420	1	A
4,4'-DDD	ND		ug/kg	1.82	0.648	1	A
4,4'-DDT	71.7		ug/kg	3.40	1.46	1	A
Endosulfan I	ND		ug/kg	1.82	0.429	1	A
Endosulfan II	ND		ug/kg	1.82	0.607	1	A
Endosulfan sulfate	ND		ug/kg	0.757	0.360	1	A
Methoxychlor	ND		ug/kg	3.40	1.06	1	A
Toxaphene	ND		ug/kg	34.0	9.53	1	A
cis-Chlordane	ND		ug/kg	2.27	0.632	1	A
trans-Chlordane	ND		ug/kg	2.27	0.599	1	A
Chlordane	ND		ug/kg	14.8	6.02	1	A

Surrogate	% Recovery	Qualifier	Acceptance Criteria	Column
2,4,5,6-Tetrachloro-m-xylene	62		30-150	B
Decachlorobiphenyl	106		30-150	B
2,4,5,6-Tetrachloro-m-xylene	65		30-150	A
Decachlorobiphenyl	87		30-150	A

Project Name: 39 JEFFERSON RAWP 3 **Lab Number:** L1618611

Project Number: 2160694 **Report Date:** 06/20/16

SAMPLE RESULTS

Lab ID:	L1618611-09 D	Date Collected:	06/16/16 14:35
Client ID:	SW-32	Date Received:	06/16/16
Sample Location:	39 JEFFERSON AVENUE, PERINTON, NY	Field Prep:	Not Specified
Matrix:	Soil	Extraction Method:	EPA 3546
Analytical Method:	1,8081B	Extraction Date:	06/17/16 16:22
Analytical Date:	06/20/16 13:56	Cleanup Method:	EPA 3620B
Analyst:	EC	Cleanup Date:	06/18/16
Percent Solids:	88%		

Parameter	Result	Qualifier	Units	RL	MDL	Dilution Factor	Column
Organochlorine Pesticides by GC - Westborough Lab							
4,4'-DDE	158		ug/kg	3.63	0.840	2	B

Project Name: 39 JEFFERSON RAWP 3 **Lab Number:** L1618611

Project Number: 2160694 **Report Date:** 06/20/16

SAMPLE RESULTS

Lab ID:	L1618611-10	Date Collected:	06/16/16 15:00
Client ID:	SW-33	Date Received:	06/16/16
Sample Location:	39 JEFFERSON AVENUE, PERINTON, NY	Field Prep:	Not Specified
Matrix:	Soil	Extraction Method:	EPA 3546
Analytical Method:	1,8081B	Extraction Date:	06/17/16 16:22
Analytical Date:	06/18/16 15:14	Cleanup Method:	EPA 3620B
Analyst:	EC	Cleanup Date:	06/18/16
Percent Solids:	82%		

Parameter	Result	Qualifier	Units	RL	MDL	Dilution Factor	Column
Organochlorine Pesticides by GC - Westborough Lab							
Delta-BHC	ND		ug/kg	1.92	0.376	1	A
Lindane	ND		ug/kg	0.800	0.358	1	A
Alpha-BHC	ND		ug/kg	0.800	0.227	1	A
Beta-BHC	ND		ug/kg	1.92	0.728	1	A
Heptachlor	ND		ug/kg	0.961	0.431	1	A
Aldrin	ND		ug/kg	1.92	0.676	1	A
Heptachlor epoxide	14.1		ug/kg	3.60	1.08	1	B
Endrin	ND		ug/kg	0.800	0.328	1	A
Endrin aldehyde	ND		ug/kg	2.40	0.841	1	A
Endrin ketone	ND		ug/kg	1.92	0.495	1	A
Dieldrin	20.5		ug/kg	1.20	0.600	1	A
4,4'-DDE	1.87	J	ug/kg	1.92	0.444	1	B
4,4'-DDD	ND		ug/kg	1.92	0.685	1	A
4,4'-DDT	2.23	J	ug/kg	3.60	1.54	1	B
Endosulfan I	ND		ug/kg	1.92	0.454	1	A
Endosulfan II	ND		ug/kg	1.92	0.642	1	A
Endosulfan sulfate	ND		ug/kg	0.800	0.381	1	A
Methoxychlor	ND		ug/kg	3.60	1.12	1	A
Toxaphene	ND		ug/kg	36.0	10.1	1	A
cis-Chlordane	4.38		ug/kg	2.40	0.669	1	A
trans-Chlordane	2.66	P	ug/kg	2.40	0.634	1	A
Chlordane	19.4	P	ug/kg	15.6	6.36	1	A

Surrogate	% Recovery	Qualifier	Acceptance Criteria	Column
2,4,5,6-Tetrachloro-m-xylene	72		30-150	B
Decachlorobiphenyl	124		30-150	B
2,4,5,6-Tetrachloro-m-xylene	74		30-150	A
Decachlorobiphenyl	102		30-150	A

Project Name: 39 JEFFERSON RAWP 3 **Lab Number:** L1618611

Project Number: 2160694 **Report Date:** 06/20/16

Method Blank Analysis
Batch Quality Control

Analytical Method: 1,8081B
Analytical Date: 06/18/16 14:13
Analyst: EC

Extraction Method: EPA 3546
Extraction Date: 06/17/16 16:22
Cleanup Method: EPA 3620B
Cleanup Date: 06/18/16

Parameter	Result	Qualifier	Units	RL	MDL	Column
Organochlorine Pesticides by GC - Westborough Lab for sample(s): 01-10 Batch: WG905172-1						
Delta-BHC	ND		ug/kg	1.52	0.297	A
Lindane	ND		ug/kg	0.632	0.283	A
Alpha-BHC	ND		ug/kg	0.632	0.180	A
Beta-BHC	ND		ug/kg	1.52	0.576	A
Heptachlor	ND		ug/kg	0.759	0.340	A
Aldrin	ND		ug/kg	1.52	0.534	A
Heptachlor epoxide	ND		ug/kg	2.85	0.854	A
Endrin	ND		ug/kg	0.632	0.259	A
Endrin aldehyde	ND		ug/kg	1.90	0.664	A
Endrin ketone	ND		ug/kg	1.52	0.391	A
Dieldrin	ND		ug/kg	0.949	0.474	A
4,4'-DDE	ND		ug/kg	1.52	0.351	A
4,4'-DDD	ND		ug/kg	1.52	0.541	A
4,4'-DDT	ND		ug/kg	2.85	1.22	A
Endosulfan I	ND		ug/kg	1.52	0.359	A
Endosulfan II	ND		ug/kg	1.52	0.507	A
Endosulfan sulfate	ND		ug/kg	0.632	0.301	A
Methoxychlor	ND		ug/kg	2.85	0.886	A
Toxaphene	ND		ug/kg	28.5	7.97	A
cis-Chlordane	ND		ug/kg	1.90	0.529	A
trans-Chlordane	ND		ug/kg	1.90	0.501	A
Chlordane	ND		ug/kg	12.3	5.03	A

Project Name: 39 JEFFERSON RAWP 3 **Lab Number:** L1618611

Project Number: 2160694 **Report Date:** 06/20/16

Method Blank Analysis
Batch Quality Control

Analytical Method: 1,8081B
Analytical Date: 06/18/16 14:13
Analyst: EC

Extraction Method: EPA 3546
Extraction Date: 06/17/16 16:22
Cleanup Method: EPA 3620B
Cleanup Date: 06/18/16

Parameter	Result	Qualifier	Units	RL	MDL
Organochlorine Pesticides by GC - Westborough Lab for sample(s): 01-10 Batch: WG905172-1					

Surrogate	%Recovery	Qualifier	Acceptance Criteria	Column
2,4,5,6-Tetrachloro-m-xylene	94		30-150	B
Decachlorobiphenyl	101		30-150	B
2,4,5,6-Tetrachloro-m-xylene	93		30-150	A
Decachlorobiphenyl	92		30-150	A

Lab Control Sample Analysis
Batch Quality Control

Project Name: 39 JEFFERSON RAWP 3
Project Number: 2160694
Lab Number: L1618611
Report Date: 06/20/16

Parameter	LCS %Recovery	Qual	LCSD %Recovery	Qual	%Recovery Limits	RPD	Qual	RPD Limits	Column
Organochlorine Pesticides by GC - Westborough Lab Associated sample(s): 01-10 Batch: WG905172-2 WG905172-3									
Delta-BHC	93		94		30-150	1		30	A
Lindane	97		99		30-150	2		30	A
Alpha-BHC	95		97		30-150	2		30	A
Beta-BHC	99		100		30-150	1		30	A
Heptachlor	100		102		30-150	2		30	A
Aldrin	105		108		30-150	3		30	A
Heptachlor epoxide	106		109		30-150	3		30	A
Endrin	116		121		30-150	4		30	A
Endrin aldehyde	65		71		30-150	9		30	A
Endrin ketone	86		93		30-150	8		30	A
Dieldrin	113		116		30-150	3		30	A
4,4'-DDE	104		107		30-150	3		30	A
4,4'-DDD	98		102		30-150	4		30	A
4,4'-DDT	110		110		30-150	0		30	A
Endosulfan I	112		114		30-150	2		30	A
Endosulfan II	102		105		30-150	3		30	A
Endosulfan sulfate	62		69		30-150	11		30	A
Methoxychlor	95		97		30-150	2		30	A
cis-Chlordane	92		93		30-150	1		30	A
trans-Chlordane	105		105		30-150	0		30	A

Lab Control Sample Analysis
Batch Quality Control

Project Name: 39 JEFFERSON RAWP 3
Project Number: 2160694
Lab Number: L1618611
Report Date: 06/20/16

Parameter	LCS %Recovery	Qual	LCSD %Recovery	Qual	%Recovery Limits	RPD	Qual	RPD Limits
Organochlorine Pesticides by GC - Westborough Lab Associated sample(s): 01-10 Batch: WG905172-2 WG905172-3								

Surrogate	LCS %Recovery	Qual	LCSD %Recovery	Qual	Acceptance Criteria	Column
2,4,5,6-Tetrachloro-m-xylene	91		95		30-150	B
Decachlorobiphenyl	99		100		30-150	B
2,4,5,6-Tetrachloro-m-xylene	87		91		30-150	A
Decachlorobiphenyl	88		89		30-150	A

METALS

Project Name:	39 JEFFERSON RAWP 3	**Lab Number:**	L1618611
Project Number:	2160694	**Report Date:**	06/20/16

SAMPLE RESULTS

Lab ID:	L1618611-01	Date Collected:	06/16/16 09:50
Client ID:	SW-30	Date Received:	06/16/16
Sample Location:	39 JEFFERSON AVENUE, PERINTON,	Field Prep:	Not Specified
Matrix:	Soil		
Percent Solids:	86%		

Parameter	Result	Qualifier	Units	RL	MDL	Dilution Factor	Date Prepared	Date Analyzed	Prep Method	Analytical Method	Analyst
Total Metals - Mansfield Lab											
Arsenic, Total	3.3		mg/kg	0.46	0.15	1	06/17/16 16:15	06/17/16 19:07	EPA 3050B	1,6010C	FB
Mercury, Total	0.10		mg/kg	0.08	0.02	1	06/18/16 08:25	06/18/16 13:23	EPA 7471B	1,7471B	BV

Project Name:	39 JEFFERSON RAWP 3	**Lab Number:**	L1618611
Project Number:	2160694	**Report Date:**	06/20/16

SAMPLE RESULTS

Lab ID:	L1618611-02	Date Collected:	06/16/16 09:55
Client ID:	SW-31	Date Received:	06/16/16
Sample Location:	39 JEFFERSON AVENUE, PERINTON,	Field Prep:	Not Specified
Matrix:	Soil		
Percent Solids:	86%		

Parameter	Result	Qualifier	Units	RL	MDL	Dilution Factor	Date Prepared	Date Analyzed	Prep Method	Analytical Method	Analyst
Total Metals - Mansfield Lab											
Arsenic, Total	3.2		mg/kg	0.44	0.14	1	06/17/16 16:15	06/17/16 20:21	EPA 3050B	1,6010C	FB
Mercury, Total	0.08		mg/kg	0.08	0.02	1	06/18/16 08:25	06/18/16 13:42	EPA 7471B	1,7471B	BV

Project Name:	39 JEFFERSON RAWP 3	**Lab Number:**	L1618611
Project Number:	2160694	**Report Date:**	06/20/16

SAMPLE RESULTS

Lab ID:	L1618611-03	Date Collected:	06/16/16 10:15
Client ID:	B-20	Date Received:	06/16/16
Sample Location:	39 JEFFERSON AVENUE, PERINTON,	Field Prep:	Not Specified
Matrix:	Soil		
Percent Solids:	85%		

Parameter	Result	Qualifier	Units	RL	MDL	Dilution Factor	Date Prepared	Date Analyzed	Prep Method	Analytical Method	Analyst
Total Metals - Mansfield Lab											
Arsenic, Total	1.4		mg/kg	0.45	0.15	1	06/17/16 16:15	06/17/16 20:26	EPA 3050B	1,6010C	FB
Mercury, Total	0.03	J	mg/kg	0.08	0.02	1	06/18/16 08:25	06/18/16 13:43	EPA 7471B	1,7471B	BV

Project Name:	39 JEFFERSON RAWP 3	**Lab Number:**	L1618611
Project Number:	2160694	**Report Date:**	06/20/16

SAMPLE RESULTS

Lab ID:	L1618611-04	Date Collected:	06/16/16 10:20
Client ID:	B-21	Date Received:	06/16/16
Sample Location:	39 JEFFERSON AVENUE, PERINTON,	Field Prep:	Not Specified
Matrix:	Soil		
Percent Solids:	83%		

Parameter	Result	Qualifier	Units	RL	MDL	Dilution Factor	Date Prepared	Date Analyzed	Prep Method	Analytical Method	Analyst
Total Metals - Mansfield Lab											
Arsenic, Total	1.8		mg/kg	0.47	0.16	1	06/17/16 16:15	06/17/16 20:30	EPA 3050B	1,6010C	FB
Mercury, Total	0.03	J	mg/kg	0.08	0.02	1	06/18/16 08:25	06/18/16 13:45	EPA 7471B	1,7471B	BV

Project Name:	39 JEFFERSON RAWP 3	**Lab Number:**	L1618611
Project Number:	2160694	**Report Date:**	06/20/16

SAMPLE RESULTS

Lab ID:	L1618611-05	Date Collected:	06/16/16 13:10
Client ID:	B-22	Date Received:	06/16/16
Sample Location:	39 JEFFERSON AVENUE, PERINTON,	Field Prep:	Not Specified
Matrix:	Soil		
Percent Solids:	84%		

Parameter	Result	Qualifier	Units	RL	MDL	Dilution Factor	Date Prepared	Date Analyzed	Prep Method	Analytical Method	Analyst
Total Metals - Mansfield Lab											
Arsenic, Total	1.6		mg/kg	0.45	0.15	1	06/17/16 16:15	06/17/16 20:34	EPA 3050B	1,6010C	FB
Mercury, Total	0.04	J	mg/kg	0.08	0.02	1	06/18/16 08:25	06/18/16 13:47	EPA 7471B	1,7471B	BV

Project Name:	39 JEFFERSON RAWP 3	**Lab Number:**	L1618611
Project Number:	2160694	**Report Date:**	06/20/16

SAMPLE RESULTS

Lab ID:	L1618611-06	Date Collected:	06/16/16 13:15
Client ID:	B-23	Date Received:	06/16/16
Sample Location:	39 JEFFERSON AVENUE, PERINTON,	Field Prep:	Not Specified
Matrix:	Soil		
Percent Solids:	82%		

Parameter	Result	Qualifier	Units	RL	MDL	Dilution Factor	Date Prepared	Date Analyzed	Prep Method	Analytical Method	Analyst
Total Metals - Mansfield Lab											
Arsenic, Total	1.4		mg/kg	0.48	0.16	1	06/17/16 16:15	06/17/16 21:11	EPA 3050B	1,6010C	FB
Mercury, Total	0.04	J	mg/kg	0.08	0.02	1	06/18/16 08:25	06/18/16 13:49	EPA 7471B	1,7471B	BV

Project Name:	39 JEFFERSON RAWP 3	**Lab Number:**	L1618611
Project Number:	2160694	**Report Date:**	06/20/16

SAMPLE RESULTS

Lab ID:	L1618611-07	Date Collected:	06/16/16 13:30
Client ID:	B-24	Date Received:	06/16/16
Sample Location:	39 JEFFERSON AVENUE, PERINTON,	Field Prep:	Not Specified
Matrix:	Soil		
Percent Solids:	83%		

Parameter	Result	Qualifier	Units	RL	MDL	Dilution Factor	Date Prepared	Date Analyzed	Prep Method	Analytical Method	Analyst
Total Metals - Mansfield Lab											
Arsenic, Total	1.4		mg/kg	0.47	0.16	1	06/17/16 16:15	06/17/16 21:16	EPA 3050B	1,6010C	FB
Mercury, Total	0.03	J	mg/kg	0.08	0.02	1	06/18/16 08:25	06/18/16 13:51	EPA 7471B	1,7471B	BV

Project Name:	39 JEFFERSON RAWP 3	**Lab Number:**	L1618611
Project Number:	2160694	**Report Date:**	06/20/16

SAMPLE RESULTS

Lab ID:	L1618611-08	Date Collected:	06/16/16 14:30
Client ID:	B-25	Date Received:	06/16/16
Sample Location:	39 JEFFERSON AVENUE, PERINTON,	Field Prep:	Not Specified
Matrix:	Soil		
Percent Solids:	88%		

Parameter	Result	Qualifier	Units	RL	MDL	Dilution Factor	Date Prepared	Date Analyzed	Prep Method	Analytical Method	Analyst
Total Metals - Mansfield Lab											
Arsenic, Total	1.0		mg/kg	0.44	0.15	1	06/17/16 16:15	06/17/16 21:20	EPA 3050B	1,6010C	FB
Mercury, Total	0.02	J	mg/kg	0.07	0.02	1	06/18/16 08:25	06/18/16 13:52	EPA 7471B	1,7471B	BV

Project Name:	39 JEFFERSON RAWP 3	**Lab Number:**	L1618611
Project Number:	2160694	**Report Date:**	06/20/16

SAMPLE RESULTS

Lab ID:	L1618611-09	Date Collected:	06/16/16 14:35
Client ID:	SW-32	Date Received:	06/16/16
Sample Location:	39 JEFFERSON AVENUE, PERINTON,	Field Prep:	Not Specified
Matrix:	Soil		
Percent Solids:	88%		

Parameter	Result	Qualifier	Units	RL	MDL	Dilution Factor	Date Prepared	Date Analyzed	Prep Method	Analytical Method	Analyst
Total Metals - Mansfield Lab											
Arsenic, Total	1.4		mg/kg	0.44	0.14	1	06/17/16 16:15	06/17/16 21:24	EPA 3050B	1,6010C	FB
Mercury, Total	0.04	J	mg/kg	0.07	0.02	1	06/18/16 08:25	06/18/16 13:54	EPA 7471B	1,7471B	BV

Project Name:	39 JEFFERSON RAWP 3	**Lab Number:**	L1618611
Project Number:	2160694	**Report Date:**	06/20/16

SAMPLE RESULTS

Lab ID:	L1618611-10	Date Collected:	06/16/16 15:00
Client ID:	SW-33	Date Received:	06/16/16
Sample Location:	39 JEFFERSON AVENUE, PERINTON,	Field Prep:	Not Specified
Matrix:	Soil		
Percent Solids:	82%		

Parameter	Result	Qualifier	Units	RL	MDL	Dilution Factor	Date Prepared	Date Analyzed	Prep Method	Analytical Method	Analyst
Total Metals - Mansfield Lab											
Arsenic, Total	3.5		mg/kg	0.47	0.16	1	06/17/16 16:15	06/17/16 21:29	EPA 3050B	1,6010C	FB
Mercury, Total	0.10		mg/kg	0.08	0.02	1	06/18/16 08:25	06/18/16 13:56	EPA 7471B	1,7471B	BV

Project Name: 39 JEFFERSON RAWP 3 **Lab Number:** L1618611

Project Number: 2160694 **Report Date:** 06/20/16

Method Blank Analysis
Batch Quality Control

Parameter	Result	Qualifier	Units	RL	MDL	Dilution Factor	Date Prepared	Date Analyzed	Analytical Method	Analyst
Total Metals - Mansfield Lab for sample(s): 01-10 Batch: WG905042-1										
Arsenic, Total	ND		mg/kg	0.40	0.13	1	06/17/16 16:15	06/17/16 18:55	1,6010C	FB

Prep Information

Digestion Method: EPA 3050B

Parameter	Result	Qualifier	Units	RL	MDL	Dilution Factor	Date Prepared	Date Analyzed	Analytical Method	Analyst
Total Metals - Mansfield Lab for sample(s): 01-10 Batch: WG905292-1										
Mercury, Total	ND		mg/kg	0.08	0.02	1	06/18/16 08:25	06/18/16 13:20	1,7471B	BV

Prep Information

Digestion Method: EPA 7471B

Lab Control Sample Analysis
Batch Quality Control

Project Name: 39 JEFFERSON RAWP 3
Project Number: 2160694

Lab Number: L1618611
Report Date: 06/20/16

Parameter	LCS %Recovery	Qual	LCSD %Recovery	Qual	%Recovery Limits	RPD	Qual	RPD Limits
Total Metals - Mansfield Lab Associated sample(s): 01-10 Batch: WG905042-2 SRM Lot Number: D089-540								
Arsenic, Total	104		-		80-120	-		
Total Metals - Mansfield Lab Associated sample(s): 01-10 Batch: WG905292-2 SRM Lot Number: D089-540								
Mercury, Total	87		-		57-143	-		

Matrix Spike Analysis
Batch Quality Control

Project Name: 39 JEFFERSON RAWP 3
Project Number: 2160694
Lab Number: L1618611
Report Date: 06/20/16

Parameter	Native Sample	MS Added	MS Found	MS %Recovery	Qual	MSD Found	MSD %Recovery	Qual	Recovery Limits	RPD	Qual	RPD Limits
Total Metals - Mansfield Lab Associated sample(s): 01-10 QC Batch ID: WG905042-4 QC Sample: L1618611-01 Client ID: SW-30												
Arsenic, Total	3.3	11	14	98		-	-		75-125	-		20
Total Metals - Mansfield Lab Associated sample(s): 01-10 QC Batch ID: WG905292-4 QC Sample: L1618611-01 Client ID: SW-30												
Mercury, Total	0.10	0.158	0.26	101		-	-		80-120	-		20

Lab Duplicate Analysis
Batch Quality Control

Project Name: 39 JEFFERSON RAWP 3
Project Number: 2160694

Lab Number: L1618611
Report Date: 06/20/16

Parameter	Native Sample	Duplicate Sample	Units	RPD	Qual	RPD Limits
Total Metals - Mansfield Lab Associated sample(s): 01-10 QC Batch ID: WG905042-3 QC Sample: L1618611-01 Client ID: SW-30						
Arsenic, Total	3.3	3.0	mg/kg	10		20
Total Metals - Mansfield Lab Associated sample(s): 01-10 QC Batch ID: WG905292-3 QC Sample: L1618611-01 Client ID: SW-30						
Mercury, Total	0.10	0.10	mg/kg	0		20

INORGANICS
&
MISCELLANEOUS

Project Name: 39 JEFFERSON RAWP 3
Project Number: 2160694

Lab Number: L1618611
Report Date: 06/20/16

SAMPLE RESULTS

Lab ID: L1618611-01
Client ID: SW-30
Sample Location: 39 JEFFERSON AVENUE, PERINTON,
Matrix: Soil

Date Collected: 06/16/16 09:50
Date Received: 06/16/16
Field Prep: Not Specified

Parameter	Result	Qualifier	Units	RL	MDL	Dilution Factor	Date Prepared	Date Analyzed	Analytical Method	Analyst
General Chemistry - Westborough Lab										
Solids, Total	85.7		%	0.100	NA	1	-	06/17/16 11:03	121,2540G	RI

Project Name: 39 JEFFERSON RAWP 3
Project Number: 2160694

Lab Number: L1618611
Report Date: 06/20/16

SAMPLE RESULTS

Lab ID: L1618611-02
Client ID: SW-31
Sample Location: 39 JEFFERSON AVENUE, PERINTON,
Matrix: Soil

Date Collected: 06/16/16 09:55
Date Received: 06/16/16
Field Prep: Not Specified

Parameter	Result	Qualifier	Units	RL	MDL	Dilution Factor	Date Prepared	Date Analyzed	Analytical Method	Analyst
General Chemistry - Westborough Lab										
Solids, Total	86.0		%	0.100	NA	1	-	06/17/16 11:03	121,2540G	RI

Project Name: 39 JEFFERSON RAWP 3
Project Number: 2160694

Lab Number: L1618611
Report Date: 06/20/16

SAMPLE RESULTS

Lab ID: L1618611-03
Client ID: B-20
Sample Location: 39 JEFFERSON AVENUE, PERINTON,
Matrix: Soil

Date Collected: 06/16/16 10:15
Date Received: 06/16/16
Field Prep: Not Specified

Parameter	Result	Qualifier	Units	RL	MDL	Dilution Factor	Date Prepared	Date Analyzed	Analytical Method	Analyst
General Chemistry - Westborough Lab										
Solids, Total	85.4		%	0.100	NA	1	-	06/17/16 11:03	121,2540G	RI

Project Name: 39 JEFFERSON RAWP 3
Project Number: 2160694

Lab Number: L1618611
Report Date: 06/20/16

SAMPLE RESULTS

Lab ID: L1618611-04
Client ID: B-21
Sample Location: 39 JEFFERSON AVENUE, PERINTON,
Matrix: Soil

Date Collected: 06/16/16 10:20
Date Received: 06/16/16
Field Prep: Not Specified

Parameter	Result	Qualifier	Units	RL	MDL	Dilution Factor	Date Prepared	Date Analyzed	Analytical Method	Analyst
General Chemistry - Westborough Lab										
Solids, Total	83.4		%	0.100	NA	1	-	06/17/16 11:03	121,2540G	RI

Project Name: 39 JEFFERSON RAWP 3
Project Number: 2160694

Lab Number: L1618611
Report Date: 06/20/16

SAMPLE RESULTS

Lab ID: L1618611-05
Client ID: B-22
Sample Location: 39 JEFFERSON AVENUE, PERINTON,
Matrix: Soil

Date Collected: 06/16/16 13:10
Date Received: 06/16/16
Field Prep: Not Specified

Parameter	Result	Qualifier	Units	RL	MDL	Dilution Factor	Date Prepared	Date Analyzed	Analytical Method	Analyst
General Chemistry - Westborough Lab										
Solids, Total	84.4		%	0.100	NA	1	-	06/17/16 11:03	121,2540G	RI

Project Name: 39 JEFFERSON RAWP 3
Project Number: 2160694

Lab Number: L1618611
Report Date: 06/20/16

SAMPLE RESULTS

Lab ID: L1618611-06
Client ID: B-23
Sample Location: 39 JEFFERSON AVENUE, PERINTON,
Matrix: Soil

Date Collected: 06/16/16 13:15
Date Received: 06/16/16
Field Prep: Not Specified

Parameter	Result	Qualifier	Units	RL	MDL	Dilution Factor	Date Prepared	Date Analyzed	Analytical Method	Analyst
General Chemistry - Westborough Lab										
Solids, Total	81.8		%	0.100	NA	1	-	06/17/16 11:03	121,2540G	RI

Project Name: 39 JEFFERSON RAWP 3
Project Number: 2160694

Lab Number: L1618611
Report Date: 06/20/16

SAMPLE RESULTS

Lab ID: L1618611-07
Client ID: B-24
Sample Location: 39 JEFFERSON AVENUE, PERINTON,
Matrix: Soil

Date Collected: 06/16/16 13:30
Date Received: 06/16/16
Field Prep: Not Specified

Parameter	Result	Qualifier	Units	RL	MDL	Dilution Factor	Date Prepared	Date Analyzed	Analytical Method	Analyst
General Chemistry - Westborough Lab										
Solids, Total	82.7		%	0.100	NA	1	-	06/17/16 11:03	121,2540G	RI

Project Name: 39 JEFFERSON RAWP 3
Project Number: 2160694

Lab Number: L1618611
Report Date: 06/20/16

SAMPLE RESULTS

Lab ID: L1618611-08
Client ID: B-25
Sample Location: 39 JEFFERSON AVENUE, PERINTON,
Matrix: Soil

Date Collected: 06/16/16 14:30
Date Received: 06/16/16
Field Prep: Not Specified

Parameter	Result	Qualifier	Units	RL	MDL	Dilution Factor	Date Prepared	Date Analyzed	Analytical Method	Analyst
General Chemistry - Westborough Lab										
Solids, Total	87.9		%	0.100	NA	1	-	06/17/16 11:03	121,2540G	RI

Project Name: 39 JEFFERSON RAWP 3
Project Number: 2160694

Lab Number: L1618611
Report Date: 06/20/16

SAMPLE RESULTS

Lab ID: L1618611-09
Client ID: SW-32
Sample Location: 39 JEFFERSON AVENUE, PERINTON,
Matrix: Soil

Date Collected: 06/16/16 14:35
Date Received: 06/16/16
Field Prep: Not Specified

Parameter	Result	Qualifier	Units	RL	MDL	Dilution Factor	Date Prepared	Date Analyzed	Analytical Method	Analyst
General Chemistry - Westborough Lab										
Solids, Total	87.7		%	0.100	NA	1	-	06/17/16 11:03	121,2540G	RI

Project Name: 39 JEFFERSON RAWP 3
Project Number: 2160694

Lab Number: L1618611
Report Date: 06/20/16

SAMPLE RESULTS

Lab ID: L1618611-10
Client ID: SW-33
Sample Location: 39 JEFFERSON AVENUE, PERINTON,
Matrix: Soil

Date Collected: 06/16/16 15:00
Date Received: 06/16/16
Field Prep: Not Specified

Parameter	Result	Qualifier	Units	RL	MDL	Dilution Factor	Date Prepared	Date Analyzed	Analytical Method	Analyst
General Chemistry - Westborough Lab										
Solids, Total	81.8		%	0.100	NA	1	-	06/17/16 11:03	121,2540G	RI

Lab Duplicate Analysis
Batch Quality Control

Project Name: 39 JEFFERSON RAWP 3
Project Number: 2160694

Lab Number: L1618611
Report Date: 06/20/16

Parameter	Native Sample	Duplicate Sample	Units	RPD	Qual	RPD Limits
General Chemistry - Westborough Lab Associated sample(s): 01-10 QC Batch ID: WG905032-1 QC Sample: L1618611-01 Client ID: SW-30						
Solids, Total	85.7	85.0	%	1		20

Project Name: 39 JEFFERSON RAWP 3
Project Number: 2160694

Lab Number: L1618611
Report Date: 06/20/16

Sample Receipt and Container Information

Were project specific reporting limits specified? YES

Cooler Information	Custody Seal
Cooler	
A	Absent

Container Information

Container ID	Container Type	Cooler	pH	Temp deg C	Pres	Seal	Analysis(*)
L1618611-01A	Metals Only - Glass 60mL/2oz unp	A	N/A	4.2	Y	Absent	AS-TI(180),HG-T(28)
L1618611-01B	Glass 120ml/4oz unpreserved	A	N/A	4.2	Y	Absent	TS(7),NYTCL-8081(14)
L1618611-02A	Metals Only - Glass 60mL/2oz unp	A	N/A	4.2	Y	Absent	AS-TI(180),HG-T(28)
L1618611-02B	Glass 120ml/4oz unpreserved	A	N/A	4.2	Y	Absent	TS(7),NYTCL-8081(14)
L1618611-03A	Metals Only - Glass 60mL/2oz unp	A	N/A	4.2	Y	Absent	AS-TI(180),HG-T(28)
L1618611-03B	Glass 120ml/4oz unpreserved	A	N/A	4.2	Y	Absent	TS(7),NYTCL-8081(14)
L1618611-04A	Metals Only - Glass 60mL/2oz unp	A	N/A	4.2	Y	Absent	AS-TI(180),HG-T(28)
L1618611-04B	Glass 120ml/4oz unpreserved	A	N/A	4.2	Y	Absent	TS(7),NYTCL-8081(14)
L1618611-05A	Metals Only - Glass 60mL/2oz unp	A	N/A	4.2	Y	Absent	AS-TI(180),HG-T(28)
L1618611-05B	Glass 120ml/4oz unpreserved	A	N/A	4.2	Y	Absent	TS(7),NYTCL-8081(14)
L1618611-06A	Metals Only - Glass 60mL/2oz unp	A	N/A	4.2	Y	Absent	AS-TI(180),HG-T(28)
L1618611-06B	Glass 120ml/4oz unpreserved	A	N/A	4.2	Y	Absent	TS(7),NYTCL-8081(14)
L1618611-07A	Metals Only - Glass 60mL/2oz unp	A	N/A	4.2	Y	Absent	AS-TI(180),HG-T(28)
L1618611-07B	Glass 120ml/4oz unpreserved	A	N/A	4.2	Y	Absent	TS(7),NYTCL-8081(14)
L1618611-08A	Metals Only - Glass 60mL/2oz unp	A	N/A	4.2	Y	Absent	AS-TI(180),HG-T(28)
L1618611-08B	Glass 120ml/4oz unpreserved	A	N/A	4.2	Y	Absent	TS(7),NYTCL-8081(14)
L1618611-09A	Metals Only - Glass 60mL/2oz unp	A	N/A	4.2	Y	Absent	AS-TI(180),HG-T(28)
L1618611-09B	Glass 120ml/4oz unpreserved	A	N/A	4.2	Y	Absent	TS(7),NYTCL-8081(14)
L1618611-10A	Metals Only - Glass 60mL/2oz unp	A	N/A	4.2	Y	Absent	AS-TI(180),HG-T(28)
L1618611-10B	Glass 120ml/4oz unpreserved	A	N/A	4.2	Y	Absent	TS(7),NYTCL-8081(14)

*Values in parentheses indicate holding time in days

Project Name:	39 JEFFERSON RAWP 3	**Lab Number:**	L1618611
Project Number:	2160694	**Report Date:**	06/20/16

GLOSSARY

Acronyms

EDL	- Estimated Detection Limit: This value represents the level to which target analyte concentrations are reported as estimated values, when those target analyte concentrations are quantified below the reporting limit (RL). The EDL includes any adjustments from dilutions, concentrations or moisture content, where applicable. The use of EDLs is specific to the analysis of PAHs using Solid-Phase Microextraction (SPME).
EPA	- Environmental Protection Agency.
LCS	- Laboratory Control Sample: A sample matrix, free from the analytes of interest, spiked with verified known amounts of analytes or a material containing known and verified amounts of analytes.
LCSD	- Laboratory Control Sample Duplicate: Refer to LCS.
LFB	- Laboratory Fortified Blank: A sample matrix, free from the analytes of interest, spiked with verified known amounts of analytes or a material containing known and verified amounts of analytes.
MDL	- Method Detection Limit: This value represents the level to which target analyte concentrations are reported as estimated values, when those target analyte concentrations are quantified below the reporting limit (RL). The MDL includes any adjustments from dilutions, concentrations or moisture content, where applicable.
MS	- Matrix Spike Sample: A sample prepared by adding a known mass of target analyte to a specified amount of matrix sample for which an independent estimate of target analyte concentration is available.
MSD	- Matrix Spike Sample Duplicate: Refer to MS.
NA	- Not Applicable.
NC	- Not Calculated: Term is utilized when one or more of the results utilized in the calculation are non-detect at the parameter's reporting unit.
NDPA/DPA	- N-Nitrosodiphenylamine/Diphenylamine.
NI	- Not Ignitable.
NP	- Non-Plastic: Term is utilized for the analysis of Atterberg Limits in soil.
RL	- Reporting Limit: The value at which an instrument can accurately measure an analyte at a specific concentration. The RL includes any adjustments from dilutions, concentrations or moisture content, where applicable.
RPD	- Relative Percent Difference: The results from matrix and/or matrix spike duplicates are primarily designed to assess the precision of analytical results in a given matrix and are expressed as relative percent difference (RPD). Values which are less than five times the reporting limit for any individual parameter are evaluated by utilizing the absolute difference between the values; although the RPD value will be provided in the report.
SRM	- Standard Reference Material: A reference sample of a known or certified value that is of the same or similar matrix as the associated field samples.
STLP	- Semi-dynamic Tank Leaching Procedure per EPA Method 1315.
TIC	- Tentatively Identified Compound: A compound that has been identified to be present and is not part of the target compound list (TCL) for the method and/or program. All TICs are qualitatively identified and reported as estimated concentrations.

Footnotes

1	- The reference for this analyte should be considered modified since this analyte is absent from the target analyte list of the original method.

Terms

Total: With respect to Organic analyses, a 'Total' result is defined as the summation of results for individual isomers or Aroclors. If a 'Total' result is requested, the results of its individual components will also be reported. This is applicable to 'Total' results for methods 8260, 8081 and 8082.

Analytical Method: Both the document from which the method originates and the analytical reference method. (Example: EPA 8260B is shown as 1,8260B.) The codes for the reference method documents are provided in the References section of the Addendum.

Data Qualifiers

A	- Spectra identified as "Aldol Condensation Product".
B	- The analyte was detected above the reporting limit in the associated method blank. Flag only applies to associated field samples that have detectable concentrations of the analyte at less than ten times (10x) the concentration found in the blank. For MCP-related projects, flag only applies to associated field samples that have detectable concentrations of the analyte at less than ten times (10x) the concentration found in the blank. For DOD-related projects, flag only applies to associated field samples that have detectable concentrations of the analyte at less than ten times (10x) the concentration found in the blank AND the analyte was detected above one-half the reporting limit (or above the reporting limit for common lab contaminants) in the associated method blank. For NJ-Air-related projects, flag only applies to associated field samples that have detectable concentrations of the analyte above the reporting limit. For NJ-related projects (excluding Air), flag only applies to associated field samples that have detectable concentrations of the analyte, which was detected above the reporting limit in the associated method blank or above five times the

Report Format: DU Report with 'J' Qualifiers

Project Name:	39 JEFFERSON RAWP 3	**Lab Number:**	L1618611
Project Number:	2160694	**Report Date:**	06/20/16

Data Qualifiers

reporting limit for common lab contaminants (Phthalates, Acetone, Methylene Chloride, 2-Butanone).

C - Co-elution: The target analyte co-elutes with a known lab standard (i.e. surrogate, internal standards, etc.) for co-extracted analyses.

D - Concentration of analyte was quantified from diluted analysis. Flag only applies to field samples that have detectable concentrations of the analyte.

E - Concentration of analyte exceeds the range of the calibration curve and/or linear range of the instrument.

G - The concentration may be biased high due to matrix interferences (i.e, co-elution) with non-target compound(s). The result should be considered estimated.

H - The analysis of pH was performed beyond the regulatory-required holding time of 15 minutes from the time of sample collection.

I - The lower value for the two columns has been reported due to obvious interference.

M - Reporting Limit (RL) exceeds the MCP CAM Reporting Limit for this analyte.

NJ - Presumptive evidence of compound. This represents an estimated concentration for Tentatively Identified Compounds (TICs), where the identification is based on a mass spectral library search.

P - The RPD between the results for the two columns exceeds the method-specified criteria.

Q - The quality control sample exceeds the associated acceptance criteria. For DOD-related projects, LCS and/or Continuing Calibration Standard exceedences are also qualified on all associated sample results. Note: This flag is not applicable for matrix spike recoveries when the sample concentration is greater than 4x the spike added or for batch duplicate RPD when the sample concentrations are less than 5x the RL. (Metals only.)

R - Analytical results are from sample re-analysis.

RE - Analytical results are from sample re-extraction.

S - Analytical results are from modified screening analysis.

J - Estimated value. The Target analyte concentration is below the quantitation limit (RL), but above the Method Detection Limit (MDL) or Estimated Detection Limit (EDL) for SPME-related analyses. This represents an estimated concentration for Tentatively Identified Compounds (TICs).

ND - Not detected at the method detection limit (MDL) for the sample, or estimated detection limit (EDL) for SPME-related analyses.

Report Format: DU Report with 'J' Qualifiers

Project Name:	39 JEFFERSON RAWP 3	**Lab Number:**	L1618611
Project Number:	2160694	**Report Date:**	06/20/16

REFERENCES

1 Test Methods for Evaluating Solid Waste: Physical/Chemical Methods. EPA SW-846. Third Edition. Updates I - IV, 2007.

121 Standard Methods for the Examination of Water and Wastewater. APHA-AWWA-WEF. Standard Methods Online.

LIMITATION OF LIABILITIES

Alpha Analytical performs services with reasonable care and diligence normal to the analytical testing laboratory industry. In the event of an error, the sole and exclusive responsibility of Alpha Analytical shall be to re-perform the work at it's own expense. In no event shall Alpha Analytical be held liable for any incidental, consequential or special damages, including but not limited to, damages in any way connected with the use of, interpretation of, information or analysis provided by Alpha Analytical.

We strongly urge our clients to comply with EPA protocol regarding sample volume, preservation, cooling, containers, sampling procedures, holding time and splitting of samples in the field.

Certification Information

The following analytes are not included in our Primary NELAP Scope of Accreditation:

Westborough Facility
EPA 524.2: 1,2-Dibromo-3-chloropropane, 1,2-Dibromoethane, m/p-xylene, o-xylene
EPA 624: 2-Butanone (MEK), 1,4-Dioxane, tert-Amylmethyl Ether, tert-Butyl Alcohol, m/p-xylene, o-xylene
EPA 625: Aniline, Benzoic Acid, Benzyl Alcohol, 4-Chloroaniline, 3-Methylphenol, 4-Methylphenol.
EPA 1010A: NPW: Ignitability
EPA 6010C: NPW: Strontium; SCM: Strontium
EPA 8151A: NPW: 2,4-DB, Dicamba, Dichloroprop, MCPA, MCPP; SCM: 2,4-DB, Dichloroprop, MCPA, MCPP
EPA 8260C: NPW: 1,2,4,5-Tetramethylbenzene; 4-Ethyltoluene, Azobenzene, Isopropanol; SCM: Iodomethane (methyl iodide), Methyl methacrylate (soil); 1,2,4,5-Tetramethylbenzene; 4-Ethyltoluene.
EPA 8270D: NPW: Pentachloronitrobenzene, 1-Methylnaphthalene, Dimethylnaphthalene,1,4-Diphenylhydrazine; SCM: Pentachloronitrobenzene, 1-Methylnaphthalene, Dimethylnaphthalene,1,4-Diphenylhydrazine.
EPA 9010: NPW: Amenable Cyanide Distillation, Total Cyanide Distillation
EPA 9038: NPW: Sulfate
EPA 9050A: NPW: Specific Conductance
EPA 9056: NPW: Chloride, Nitrate, Sulfate
EPA 9065: NPW: Phenols
EPA 9251: NPW: Chloride
SM3500: NPW: Ferrous Iron
SM4500: NPW: Amenable Cyanide, Dissolved Oxygen; SCM: Total Phosphorus, TKN, NO2, NO3.
SM5310C: DW: Dissolved Organic Carbon

Mansfield Facility
EPA 8270D: NPW: Biphenyl; SCM: Biphenyl, Caprolactam
EPA 8270D-SIM Isotope Dilution: SCM: 1,4-Dioxane
SM 2540D: TSS
SM2540G: SCM: Percent Solids
EPA 1631E: SCM: Mercury
EPA 7474: SCM: Mercury
EPA 8081B: NPW and SCM: Mirex, Hexachlorobenzene.
EPA 8082A: NPW: PCB: 1, 5, 31, 87,101, 110, 141, 151, 153, 180, 183, 187.
EPA 8270-SIM: NPW and SCM: Alkylated PAHs.
EPA TO-15: Halothane, 2,4,4-Trimethyl-2-pentene, 2,4,4-Trimethyl-1-pentene, Thiophene, 2-Methylthiophene, 3-Methylthiophene, 2-Ethylthiophene, 1,2,3-Trimethylbenzene, Indan, Indene, 1,2,4,5-Tetramethylbenzene, Benzothiophene, 1-Methylnaphthalene, n-Butylbenzene, n-Propylbenzene, sec-Butylbenzene, tert-Butylbenzene.
Biological Tissue Matrix: ***8270D-SIM; 3050B; 3051A; 7471B; 8081B; 8082A; 6020A:*** Lead***; 8270D:*** bis(2-ethylhexyl)phthalate, Butylbenzylphthalate, Diethyl phthalate, Dimethyl phthalate, Di-n-butyl phthalate, Di-n-octyl phthalate, Fluoranthene, Pentachlorophenol.

The following analytes are included in our Massachusetts DEP Scope of Accreditation, Westborough Facility:

Drinking Water
EPA 200.8: Sb,As,Ba,Be,Cd,Cr,Cu,Pb,Ni,Se,Tl; **EPA 200.7**: Ba,Be,Ca,Cd,Cr,Cu,Na; **EPA 245.1:** Mercury;
EPA 300.0: Nitrate-N, Fluoride, Sulfate; **EPA 353.2**: Nitrate-N, Nitrite-N; **SM4500NO3-F**: Nitrate-N, Nitrite-N; **SM4500F-C, SM4500CN-CE, EPA 180.1, SM2130B, SM4500Cl-D, SM2320B, SM2540C, SM4500H-B**
EPA 332: Perchlorate.
Microbiology: **SM9215B; SM9223-P/A, SM9223B-Colilert-QT, Enterolert-QT.**

Non-Potable Water
EPA 200.8: Al,Sb,As,Be,Cd,Cr,Cu,Pb,Mn,Ni,Se,Ag,Tl,Zn;
EPA 200.7: Al,Sb,As,Be,Cd,Ca,Cr,Co,Cu,Fe,Pb,Mg,Mn,Mo,Ni,K,Se,Ag,Na,Sr,Ti,Tl,V,Zn;
EPA 245.1, SM4500H,B, EPA 120.1, SM2510B, SM2540C, SM2340B, SM2320B, SM4500CL-E, SM4500F-BC, SM426C, SM4500NH3-BH, **EPA 350.1**: Ammonia-N, **LACHAT 10-107-06-1-B**: Ammonia-N, **SM4500NO3-F,**
EPA 353.2: Nitrate-N**, SM4500NH3-BC-NES, EPA 351.1, SM4500P-E, SM4500P-B, E, SM5220D, EPA 410.4, SM5210B, SM5310C, SM4500CL-D, EPA 1664, SM14 510AC, EPA 420.1, SM4500-CN-CE, SM2540D.**
EPA 624: Volatile Halocarbons & Aromatics,
EPA 608: Chlordane, Toxaphene, Aldrin, alpha-BHC, beta-BHC, gamma-BHC, delta-BHC, Dieldrin, DDD, DDE, DDT, Endosulfan I, Endosulfan II, Endosulfan sulfate, Endrin, Endrin Aldehyde, Heptachlor, Heptachlor Epoxide, PCBs
EPA 625: SVOC (Acid/Base/Neutral Extractables), **EPA 600/4-81-045**: PCB-Oil.
Microbiology: **SM9223B-Colilert-QT; Enterolert-QT, SM9222D-MF**.

For a complete listing of analytes and methods, please contact your Alpha Project Manager.

ALPHA ANALYTICAL World Class Chemistry

NEW YORK CHAIN OF CUSTODY

Westborough, MA 01581
8 Walkup Dr.
TEL: 508-898-9220
FAX: 508-898-9193

Mansfield, MA 02048
320 Forbes Blvd
TEL: 508-822-9300
FAX: 508-822-3288

Service Centers
Mahwah, NJ 07430: 35 Whitney Rd, Suite 5
Albany, NY 12205: 14 Walker Way
Tonawanda, NY 14150: 275 Cooper Ave, Suite 105

Page 1 of 1

Date Rec'd in Lab: 6/17/16

ALPHA Job #: L1618611

Client Information

Client: LaBella Associates, D.P.C.
Address: 300 State St Suite 201
Rochester New York 14614
Phone:
Fax: dengert@labellapc.com
Email: jgillen@labellapc.com

Project Information

Project Name: 39 Jefferson RAWP 3
Project Location: 39 Jefferson Avenue, Perinton, NY
Project #: 2160694
(Use Project name as Project #) ☐
Project Manager: J. Gillen
ALPHAQuote #:

Turn-Around Time

Standard ☐ Due Date:
Rush (only if pre approved) ☑ # of Days:

Deliverables

☑ ASP-A ☐ ASP-B
☐ EQuIS (1 File) ☐ EQuIS (4 File)
☐ Other

Regulatory Requirement

☐ NY TOGS ☐ NY Part 375
☐ AWQ Standards ☐ NY CP-51
☐ NY Restricted Use ☐ Other
☑ NY Unrestricted Use
☐ NYC Sewer Discharge

Billing Information

☑ Same as Client Info
PO # 2160694

Disposal Site Information

Please identify below location of applicable disposal facilities.

Disposal Facility:
☐ NJ ☑ NY
☐ Other:

These samples have been previously analyzed by Alpha ☐

Other project specific requirements/comments:

2 day TAT

Please specify Metals or TAL.

ANALYSIS

Sample Filtration
☐ Done
☐ Lab to do
Preservation
☐ Lab to do
(Please Specify below)

ALPHA Lab ID (Lab Use Only)	Sample ID	Collection Date	Collection Time	Sample Matrix	Sampler's Initials	Tot. Hg, Tot Arsenic	NYTCL 8081							Sample Specific Comments	Total Bottles
18611 -01	SW-30	6/16/16	0950	Soil	AR	X	X								2
02	SW-31		0955		AR	X	X								2
03	B-20		1015		AR	X	X								2
04	B-21		1020		AR	X	X								2
05	B-22		1310		AR	X	X								2
06	B-23		1315		AR	X	X								2
07	B-24		1330		AR	X	X								2
08	B-25		1430		AR	X	X								2
09	SW-32		1435		AR	X	X								2
10	SW-33		1500		AR	X	X								2
					Container Type	A	A								
					Preservative	A	A								

Preservative Code:
A = None
B = HCl
C = HNO_3
D = H_2SO_4
E = NaOH
F = MeOH
G = $NaHSO_4$
H = $Na_2S_2O_3$
K/E = Zn Ac/NaOH
O = Other

Container Code
P = Plastic
A = Amber Glass
V = Vial
G = Glass
B = Bacteria Cup
C = Cube
O = Other
E = Encore
D = BOD Bottle

Westboro: Certification No: MA935
Mansfield: Certification No: MA015

Relinquished By:	Date/Time	Received By:	Date/Time
[illegible]	6/16/16 / 16	[illegible]	6/16/16 15:03
[illegible]	6/16/16	[illegible]	6/17/16 01:50

Please print clearly, legibly and completely. Samples can not be logged in and turnaround time clock will not start until any ambiguities are resolved. BY EXECUTING THIS COC, THE CLIENT HAS READ AND AGREES TO BE BOUND BY ALPHA'S TERMS & CONDITIONS.

Form No: 01-25 (rev. 30-Sept-2013)

ANALYTICAL REPORT

Lab Number:	L1620174
Client:	LaBella Associates, P.C. 300 State Street Suite 201 Rochester, NY 14614
ATTN:	Jennifer Gillen
Phone:	(585) 454-6110
Project Name:	39 JEFFERSON RAWP 4
Project Number:	2160694
Report Date:	07/01/16

The original project report/data package is held by Alpha Analytical. This report/data package is paginated and should be reproduced only in its entirety. Alpha Analytical holds no responsibility for results and/or data that are not consistent with the original.

Certifications & Approvals: MA (M-MA086), NY (11148), CT (PH-0574), NH (2003), NJ NELAP (MA935), RI (LAO00065), ME (MA00086), PA (68-03671), VA (460195), MD (348), IL (200077), NC (666), TX (T104704476), DOD (L2217), USDA (Permit #P-330-11-00240).

Eight Walkup Drive, Westborough, MA 01581-1019
508-898-9220 (Fax) 508-898-9193 800-624-9220 - www.alphalab.com

Project Name: 39 JEFFERSON RAWP 4
Project Number: 2160694

Lab Number: L1620174
Report Date: 07/01/16

Alpha Sample ID	Client ID	Matrix	Sample Location	Collection Date/Time	Receive Date
L1620174-01	SW-34	SOIL	39 JEFFERSON AVE.	06/27/16 12:10	06/29/16
L1620174-02	SW-35	SOIL	39 JEFFERSON AVE.	06/27/16 12:20	06/29/16

Project Name: 39 JEFFERSON RAWP 4 **Lab Number:** L1620174
Project Number: 2160694 **Report Date:** 07/01/16

Case Narrative

The samples were received in accordance with the Chain of Custody and no significant deviations were encountered during the preparation or analysis unless otherwise noted. Sample Receipt, Container Information, and the Chain of Custody are located at the back of the report.

Results contained within this report relate only to the samples submitted under this Alpha Lab Number and meet NELAP requirements for all NELAP accredited parameters unless otherwise noted in the following narrative. The data presented in this report is organized by parameter (i.e. VOC, SVOC, etc.). Sample specific Quality Control data (i.e. Surrogate Spike Recovery) is reported at the end of the target analyte list for each individual sample, followed by the Laboratory Batch Quality Control at the end of each parameter. Tentatively Identified Compounds (TICs), if requested, are reported for compounds identified to be present and are not part of the method/program Target Compound List, even if only a subset of the TCL are being reported. If a sample was re-analyzed or re-extracted due to a required quality control corrective action and if both sets of data are reported, the Laboratory ID of the re-analysis or re-extraction is designated with an "R" or "RE", respectively. When multiple Batch Quality Control elements are reported (e.g. more than one LCS), the associated samples for each element are noted in the grey shaded header line of each data table. Any Laboratory Batch, Sample Specific % recovery or RPD value that is outside the listed Acceptance Criteria is bolded in the report. All specific QC information is also incorporated in the Data Usability format of our Data Merger tool where it can be reviewed along with any associated usability implications. Soil/sediments, solids and tissues are reported on a dry weight basis unless otherwise noted. Definitions of all data qualifiers and acronyms used in this report are provided in the Glossary located at the back of the report.

In reference to questions H (CAM) or 4 (RCP) when "NO" is checked, the performance criteria for CAM and RCP methods allow for some quality control failures to occur and still be within method compliance. In these instances the specific failure is not narrated but noted in the associated QC table. The information is also incorporated in the Data Usability format of our Data Merger tool where it can be reviewed along with any associated usability implications.

Please see the associated ADEx data file for a comparison of laboratory reporting limits that were achieved with the regulatory Numerical Standards requested on the Chain of Custody.

HOLD POLICY
For samples submitted on hold, Alpha's policy is to hold samples (with the exception of Air canisters) free of charge for 21 calendar days from the date the project is completed. After 21 calendar days, we will dispose of all samples submitted including those put on hold unless you have contacted your Client Service Representative and made arrangements for Alpha to continue to hold the samples. Air canisters will be disposed after 3 business days from the date the project is completed.

Please contact Client Services at 800-624-9220 with any questions.

Project Name:	39 JEFFERSON RAWP 4	**Lab Number:**	L1620174
Project Number:	2160694	**Report Date:**	07/01/16

Case Narrative (continued)

Report Submission

All non-detect (ND) or estimated concentrations (J-qualified) have been quantitated to the limit noted in the MDL column.

Pesticides

L1620174-01 and -02: The sample has elevated detection limits due to the dilution required by the sample matrix.

Metals

The WG909537-3 Laboratory Duplicate RPD, performed on L1620174-01, is outside the acceptance criteria for arsenic (29%). The elevated RPD has been attributed to the non-homogeneous nature of the native sample.

I, the undersigned, attest under the pains and penalties of perjury that, to the best of my knowledge and belief and based upon my personal inquiry of those responsible for providing the information contained in this analytical report, such information is accurate and complete. This certificate of analysis is not complete unless this page accompanies any and all pages of this report.

Authorized Signature: Cristin Walker

Title: Technical Director/Representative

Date: 07/01/16

ORGANICS

PESTICIDES

Project Name: 39 JEFFERSON RAWP 4 **Lab Number:** L1620174

Project Number: 2160694 **Report Date:** 07/01/16

SAMPLE RESULTS

Lab ID:	L1620174-01 D	Date Collected:	06/27/16 12:10
Client ID:	SW-34	Date Received:	06/29/16
Sample Location:	39 JEFFERSON AVE.	Field Prep:	Not Specified
Matrix:	Soil	Extraction Method:	EPA 3546
Analytical Method:	1,8081B	Extraction Date:	06/30/16 02:34
Analytical Date:	06/30/16 17:14	Cleanup Method:	EPA 3620B
Analyst:	JW	Cleanup Date:	06/30/16
Percent Solids:	94%		

Parameter	Result	Qualifier	Units	RL	MDL	Dilution Factor	Column
Organochlorine Pesticides by GC - Westborough Lab							
Delta-BHC	ND		ug/kg	16.8	3.28	10	A
Lindane	ND		ug/kg	6.98	3.12	10	A
Alpha-BHC	ND		ug/kg	6.98	1.98	10	A
Beta-BHC	ND		ug/kg	16.8	6.35	10	A
Heptachlor	ND		ug/kg	8.38	3.76	10	A
Aldrin	ND		ug/kg	16.8	5.90	10	A
Heptachlor epoxide	ND		ug/kg	31.4	9.43	10	A
Endrin	ND		ug/kg	6.98	2.86	10	A
Endrin aldehyde	ND		ug/kg	20.9	7.33	10	A
Endrin ketone	ND		ug/kg	16.8	4.32	10	A
Dieldrin	ND		ug/kg	10.5	5.24	10	A
4,4'-DDE	ND		ug/kg	16.8	3.88	10	A
4,4'-DDD	ND		ug/kg	16.8	5.98	10	A
4,4'-DDT	ND		ug/kg	31.4	13.5	10	B
Endosulfan I	ND		ug/kg	16.8	3.96	10	A
Endosulfan II	ND		ug/kg	16.8	5.60	10	A
Endosulfan sulfate	ND		ug/kg	6.98	3.32	10	A
Methoxychlor	ND		ug/kg	31.4	9.78	10	A
Toxaphene	ND		ug/kg	314	88.0	10	A
cis-Chlordane	ND		ug/kg	20.9	5.84	10	A
trans-Chlordane	ND		ug/kg	20.9	5.53	10	A
Chlordane	ND		ug/kg	136	55.5	10	A

Surrogate	% Recovery	Qualifier	Acceptance Criteria	Column
2,4,5,6-Tetrachloro-m-xylene	68		30-150	B
Decachlorobiphenyl	78		30-150	B
2,4,5,6-Tetrachloro-m-xylene	76		30-150	A
Decachlorobiphenyl	67		30-150	A

Project Name: 39 JEFFERSON RAWP 4 **Lab Number:** L1620174

Project Number: 2160694 **Report Date:** 07/01/16

SAMPLE RESULTS

Lab ID:	L1620174-02 D	Date Collected:	06/27/16 12:20
Client ID:	SW-35	Date Received:	06/29/16
Sample Location:	39 JEFFERSON AVE.	Field Prep:	Not Specified
Matrix:	Soil	Extraction Method:	EPA 3546
Analytical Method:	1,8081B	Extraction Date:	06/30/16 02:34
Analytical Date:	06/30/16 17:30	Cleanup Method:	EPA 3620B
Analyst:	JW	Cleanup Date:	06/30/16
Percent Solids:	91%		

Parameter	Result	Qualifier	Units	RL	MDL	Dilution Factor	Column
Organochlorine Pesticides by GC - Westborough Lab							
Delta-BHC	ND		ug/kg	8.62	1.69	10	A
Lindane	ND		ug/kg	3.59	1.60	10	A
Alpha-BHC	ND		ug/kg	3.59	1.02	10	A
Beta-BHC	ND		ug/kg	8.62	3.27	10	A
Heptachlor	ND		ug/kg	4.31	1.93	10	A
Aldrin	ND		ug/kg	8.62	3.04	10	A
Heptachlor epoxide	ND		ug/kg	16.2	4.85	10	A
Endrin	ND		ug/kg	3.59	1.47	10	A
Endrin aldehyde	ND		ug/kg	10.8	3.77	10	A
Endrin ketone	ND		ug/kg	8.62	2.22	10	A
Dieldrin	ND		ug/kg	5.39	2.69	10	A
4,4'-DDE	2.78	J	ug/kg	8.62	1.99	10	A
4,4'-DDD	ND		ug/kg	8.62	3.07	10	A
4,4'-DDT	ND		ug/kg	16.2	6.93	10	B
Endosulfan I	ND		ug/kg	8.62	2.04	10	A
Endosulfan II	ND		ug/kg	8.62	2.88	10	A
Endosulfan sulfate	ND		ug/kg	3.59	1.71	10	A
Methoxychlor	ND		ug/kg	16.2	5.03	10	A
Toxaphene	ND		ug/kg	162	45.2	10	A
cis-Chlordane	ND		ug/kg	10.8	3.00	10	A
trans-Chlordane	ND		ug/kg	10.8	2.84	10	A
Chlordane	ND		ug/kg	70.0	28.6	10	A

Surrogate	% Recovery	Qualifier	Acceptance Criteria	Column
2,4,5,6-Tetrachloro-m-xylene	74		30-150	B
Decachlorobiphenyl	86		30-150	B
2,4,5,6-Tetrachloro-m-xylene	76		30-150	A
Decachlorobiphenyl	63		30-150	A

Project Name: 39 JEFFERSON RAWP 4 **Lab Number:** L1620174

Project Number: 2160694 **Report Date:** 07/01/16

Method Blank Analysis
Batch Quality Control

Analytical Method: 1,8081B
Analytical Date: 06/30/16 11:46
Analyst: JW

Extraction Method: EPA 3546
Extraction Date: 06/30/16 00:07
Cleanup Method: EPA 3620B
Cleanup Date: 06/30/16

Parameter	Result	Qualifier	Units	RL	MDL	Column
Organochlorine Pesticides by GC - Westborough Lab for sample(s): 01-02 Batch: WG909052-1						
Delta-BHC	ND		ug/kg	1.53	0.299	A
Lindane	ND		ug/kg	0.637	0.285	A
Alpha-BHC	ND		ug/kg	0.637	0.181	A
Beta-BHC	ND		ug/kg	1.53	0.580	A
Heptachlor	ND		ug/kg	0.764	0.343	A
Aldrin	ND		ug/kg	1.53	0.538	A
Heptachlor epoxide	ND		ug/kg	2.87	0.860	A
Endrin	ND		ug/kg	0.637	0.261	A
Endrin aldehyde	ND		ug/kg	1.91	0.669	A
Endrin ketone	ND		ug/kg	1.53	0.394	A
Dieldrin	ND		ug/kg	0.955	0.478	A
4,4'-DDE	ND		ug/kg	1.53	0.354	A
4,4'-DDD	ND		ug/kg	1.53	0.545	A
4,4'-DDT	ND		ug/kg	2.87	1.23	A
Endosulfan I	ND		ug/kg	1.53	0.361	A
Endosulfan II	ND		ug/kg	1.53	0.511	A
Endosulfan sulfate	ND		ug/kg	0.637	0.303	A
Methoxychlor	ND		ug/kg	2.87	0.892	A
Toxaphene	ND		ug/kg	28.7	8.02	A
cis-Chlordane	ND		ug/kg	1.91	0.532	A
trans-Chlordane	ND		ug/kg	1.91	0.504	A
Chlordane	ND		ug/kg	12.4	5.06	A

Project Name: 39 JEFFERSON RAWP 4 **Lab Number:** L1620174

Project Number: 2160694 **Report Date:** 07/01/16

Method Blank Analysis
Batch Quality Control

Analytical Method: 1,8081B
Analytical Date: 06/30/16 11:46
Analyst: JW

Extraction Method: EPA 3546
Extraction Date: 06/30/16 00:07
Cleanup Method: EPA 3620B
Cleanup Date: 06/30/16

Parameter	Result	Qualifier	Units	RL	MDL
Organochlorine Pesticides by GC - Westborough Lab for sample(s): 01-02 Batch: WG909052-1					

Surrogate	%Recovery	Qualifier	Acceptance Criteria	Column
2,4,5,6-Tetrachloro-m-xylene	102		30-150	B
Decachlorobiphenyl	126		30-150	B
2,4,5,6-Tetrachloro-m-xylene	105		30-150	A
Decachlorobiphenyl	125		30-150	A

Lab Control Sample Analysis
Batch Quality Control

Project Name: 39 JEFFERSON RAWP 4
Project Number: 2160694
Lab Number: L1620174
Report Date: 07/01/16

Parameter	LCS %Recovery	Qual	LCSD %Recovery	Qual	%Recovery Limits	RPD	Qual	RPD Limits	Column
Organochlorine Pesticides by GC - Westborough Lab Associated sample(s): 01-02 Batch: WG909052-2 WG909052-3									
Delta-BHC	86		91		30-150	6		30	A
Lindane	101		106		30-150	5		30	A
Alpha-BHC	88		93		30-150	6		30	A
Beta-BHC	97		111		30-150	13		30	A
Heptachlor	106		111		30-150	5		30	A
Aldrin	101		107		30-150	6		30	A
Heptachlor epoxide	105		111		30-150	6		30	A
Endrin	107		111		30-150	4		30	A
Endrin aldehyde	77		84		30-150	9		30	A
Endrin ketone	101		111		30-150	9		30	A
Dieldrin	110		117		30-150	6		30	A
4,4'-DDE	102		110		30-150	8		30	A
4,4'-DDD	100		107		30-150	7		30	A
4,4'-DDT	116		118		30-150	2		30	A
Endosulfan I	114		121		30-150	6		30	A
Endosulfan II	103		113		30-150	9		30	A
Endosulfan sulfate	67		80		30-150	18		30	A
Methoxychlor	107		117		30-150	9		30	A
cis-Chlordane	100		101		30-150	1		30	A
trans-Chlordane	96		106		30-150	10		30	A

Lab Control Sample Analysis
Batch Quality Control

Project Name: 39 JEFFERSON RAWP 4
Project Number: 2160694
Lab Number: L1620174
Report Date: 07/01/16

Parameter	LCS %Recovery	Qual	LCSD %Recovery	Qual	%Recovery Limits	RPD	Qual	RPD Limits
Organochlorine Pesticides by GC - Westborough Lab Associated sample(s): 01-02 Batch: WG909052-2 WG909052-3								

Surrogate	LCS %Recovery	Qual	LCSD %Recovery	Qual	Acceptance Criteria	Column
2,4,5,6-Tetrachloro-m-xylene	100		103		30-150	B
Decachlorobiphenyl	121		113		30-150	B
2,4,5,6-Tetrachloro-m-xylene	104		106		30-150	A
Decachlorobiphenyl	120		125		30-150	A

METALS

Project Name:	39 JEFFERSON RAWP 4	**Lab Number:**	L1620174
Project Number:	2160694	**Report Date:**	07/01/16

SAMPLE RESULTS

Lab ID:	L1620174-01	Date Collected:	06/27/16 12:10
Client ID:	SW-34	Date Received:	06/29/16
Sample Location:	39 JEFFERSON AVE.	Field Prep:	Not Specified
Matrix:	Soil		
Percent Solids:	94%		

Parameter	Result	Qualifier	Units	RL	MDL	Dilution Factor	Date Prepared	Date Analyzed	Prep Method	Analytical Method	Analyst
Total Metals - Mansfield Lab											
Arsenic, Total	1.6		mg/kg	0.42	0.14	1	07/01/16 05:00	07/01/16 08:42	EPA 3050B	1,6010C	FB
Mercury, Total	0.02	J	mg/kg	0.07	0.01	1	06/30/16 10:10	06/30/16 12:35	EPA 7471B	1,7471B	BV

Project Name:	39 JEFFERSON RAWP 4	**Lab Number:**	L1620174
Project Number:	2160694	**Report Date:**	07/01/16

SAMPLE RESULTS

Lab ID:	L1620174-02	Date Collected:	06/27/16 12:20
Client ID:	SW-35	Date Received:	06/29/16
Sample Location:	39 JEFFERSON AVE.	Field Prep:	Not Specified
Matrix:	Soil		
Percent Solids:	91%		

Parameter	Result	Qualifier	Units	RL	MDL	Dilution Factor	Date Prepared	Date Analyzed	Prep Method	Analytical Method	Analyst
Total Metals - Mansfield Lab											
Arsenic, Total	2.0		mg/kg	0.43	0.14	1	07/01/16 05:00	07/01/16 08:59	EPA 3050B	1,6010C	FB
Mercury, Total	0.06	J	mg/kg	0.07	0.02	1	06/30/16 10:10	06/30/16 12:36	EPA 7471B	1,7471B	BV

Project Name: 39 JEFFERSON RAWP 4 **Lab Number:** L1620174

Project Number: 2160694 **Report Date:** 07/01/16

Method Blank Analysis
Batch Quality Control

Parameter	Result	Qualifier	Units	RL	MDL	Dilution Factor	Date Prepared	Date Analyzed	Analytical Method	Analyst
Total Metals - Mansfield Lab for sample(s): 01-02 Batch: WG909127-1										
Mercury, Total	ND		mg/kg	0.08	0.02	1	06/30/16 10:10	06/30/16 11:44	1,7471B	BV

Prep Information

Digestion Method: EPA 7471B

Parameter	Result	Qualifier	Units	RL	MDL	Dilution Factor	Date Prepared	Date Analyzed	Analytical Method	Analyst
Total Metals - Mansfield Lab for sample(s): 01-02 Batch: WG909537-1										
Arsenic, Total	ND		mg/kg	0.40	0.13	1	07/01/16 05:00	07/01/16 08:34	1,6010C	FB

Prep Information

Digestion Method: EPA 3050B

Lab Control Sample Analysis

Batch Quality Control

Project Name: 39 JEFFERSON RAWP 4

Project Number: 2160694

Lab Number: L1620174

Report Date: 07/01/16

Parameter	LCS %Recovery	Qual	LCSD %Recovery	Qual	%Recovery Limits	RPD	Qual	RPD Limits
Total Metals - Mansfield Lab Associated sample(s): 01-02 Batch: WG909127-2 SRM Lot Number: D089-540								
Mercury, Total	101		-		57-143	-		
Total Metals - Mansfield Lab Associated sample(s): 01-02 Batch: WG909537-2 SRM Lot Number: D089-540								
Arsenic, Total	95		-		80-120	-		

Matrix Spike Analysis
Batch Quality Control

Project Name: 39 JEFFERSON RAWP 4
Project Number: 2160694
Lab Number: L1620174
Report Date: 07/01/16

Parameter	Native Sample	MS Added	MS Found	MS %Recovery	Qual	MSD Found	MSD %Recovery	Qual	Recovery Limits	RPD	Qual	RPD Limits
Total Metals - Mansfield Lab Associated sample(s): 01-02 QC Batch ID: WG909127-4 QC Sample: L1620045-01 Client ID: MS Sample												
Mercury, Total	0.04J	0.147	0.23	**157**	Q	-	-		80-120	-		20
Total Metals - Mansfield Lab Associated sample(s): 01-02 QC Batch ID: WG909537-4 QC Sample: L1620174-01 Client ID: SW-34												
Arsenic, Total	1.6	9.9	10	85		-	-		75-125	-		20

Lab Duplicate Analysis
Batch Quality Control

Project Name: 39 JEFFERSON RAWP 4
Project Number: 2160694

Lab Number: L1620174
Report Date: 07/01/16

Parameter	Native Sample	Duplicate Sample	Units	RPD	Qual	RPD Limits
Total Metals - Mansfield Lab Associated sample(s): 01-02 QC Batch ID: WG909127-3 QC Sample: L1620045-01 Client ID: DUP Sample						
Mercury, Total	0.04J	0.04J	mg/kg	NC		20
Total Metals - Mansfield Lab Associated sample(s): 01-02 QC Batch ID: WG909537-3 QC Sample: L1620174-01 Client ID: SW-34						
Arsenic, Total	1.6	1.2	mg/kg	**29**	Q	20

INORGANICS
&
MISCELLANEOUS

Project Name: 39 JEFFERSON RAWP 4
Project Number: 2160694

Lab Number: L1620174
Report Date: 07/01/16

SAMPLE RESULTS

Lab ID: L1620174-01
Client ID: SW-34
Sample Location: 39 JEFFERSON AVE.
Matrix: Soil

Date Collected: 06/27/16 12:10
Date Received: 06/29/16
Field Prep: Not Specified

Parameter	Result	Qualifier	Units	RL	MDL	Dilution Factor	Date Prepared	Date Analyzed	Analytical Method	Analyst
General Chemistry - Westborough Lab										
Solids, Total	93.6		%	0.100	NA	1	-	06/30/16 01:51	121,2540G	VB

Project Name: 39 JEFFERSON RAWP 4
Project Number: 2160694

Lab Number: L1620174
Report Date: 07/01/16

SAMPLE RESULTS

Lab ID: L1620174-02
Client ID: SW-35
Sample Location: 39 JEFFERSON AVE.
Matrix: Soil

Date Collected: 06/27/16 12:20
Date Received: 06/29/16
Field Prep: Not Specified

Parameter	Result	Qualifier	Units	RL	MDL	Dilution Factor	Date Prepared	Date Analyzed	Analytical Method	Analyst
General Chemistry - Westborough Lab										
Solids, Total	91.1		%	0.100	NA	1	-	06/30/16 01:51	121,2540G	VB

Lab Duplicate Analysis
Batch Quality Control

Project Name: 39 JEFFERSON RAWP 4
Project Number: 2160694

Lab Number: L1620174
Report Date: 07/01/16

Parameter	Native Sample	Duplicate Sample	Units	RPD	Qual	RPD Limits
General Chemistry - Westborough Lab Associated sample(s): 01-02 QC Batch ID: WG909046-1 QC Sample: L1619959-01 Client ID: DUP Sample						
Solids, Total	80.9	81.0	%	0		20

Project Name: 39 JEFFERSON RAWP 4
Project Number: 2160694

Lab Number: L1620174
Report Date: 07/01/16

Sample Receipt and Container Information

Were project specific reporting limits specified? YES

Cooler Information	Custody Seal
Cooler	
A	Absent

Container Information

Container ID	Container Type	Cooler	pH	Temp deg C	Pres	Seal	Analysis(*)
L1620174-01A	Metals Only - Glass 60mL/2oz unp	A	N/A	2.3	Y	Absent	AS-TI(180),HG-T(28)
L1620174-01B	Glass 120ml/4oz unpreserved	A	N/A	2.3	Y	Absent	TS(7),NYTCL-8081(14)
L1620174-02A	Metals Only - Glass 60mL/2oz unp	A	N/A	2.3	Y	Absent	AS-TI(180),HG-T(28)
L1620174-02B	Glass 120ml/4oz unpreserved	A	N/A	2.3	Y	Absent	TS(7),NYTCL-8081(14)

*Values in parentheses indicate holding time in days

Project Name:	39 JEFFERSON RAWP 4	**Lab Number:**	L1620174
Project Number:	2160694	**Report Date:**	07/01/16

GLOSSARY

Acronyms

EDL	- Estimated Detection Limit: This value represents the level to which target analyte concentrations are reported as estimated values, when those target analyte concentrations are quantified below the reporting limit (RL). The EDL includes any adjustments from dilutions, concentrations or moisture content, where applicable. The use of EDLs is specific to the analysis of PAHs using Solid-Phase Microextraction (SPME).
EPA	- Environmental Protection Agency.
LCS	- Laboratory Control Sample: A sample matrix, free from the analytes of interest, spiked with verified known amounts of analytes or a material containing known and verified amounts of analytes.
LCSD	- Laboratory Control Sample Duplicate: Refer to LCS.
LFB	- Laboratory Fortified Blank: A sample matrix, free from the analytes of interest, spiked with verified known amounts of analytes or a material containing known and verified amounts of analytes.
MDL	- Method Detection Limit: This value represents the level to which target analyte concentrations are reported as estimated values, when those target analyte concentrations are quantified below the reporting limit (RL). The MDL includes any adjustments from dilutions, concentrations or moisture content, where applicable.
MS	- Matrix Spike Sample: A sample prepared by adding a known mass of target analyte to a specified amount of matrix sample for which an independent estimate of target analyte concentration is available.
MSD	- Matrix Spike Sample Duplicate: Refer to MS.
NA	- Not Applicable.
NC	- Not Calculated: Term is utilized when one or more of the results utilized in the calculation are non-detect at the parameter's reporting unit.
NDPA/DPA	- N-Nitrosodiphenylamine/Diphenylamine.
NI	- Not Ignitable.
NP	- Non-Plastic: Term is utilized for the analysis of Atterberg Limits in soil.
RL	- Reporting Limit: The value at which an instrument can accurately measure an analyte at a specific concentration. The RL includes any adjustments from dilutions, concentrations or moisture content, where applicable.
RPD	- Relative Percent Difference: The results from matrix and/or matrix spike duplicates are primarily designed to assess the precision of analytical results in a given matrix and are expressed as relative percent difference (RPD). Values which are less than five times the reporting limit for any individual parameter are evaluated by utilizing the absolute difference between the values; although the RPD value will be provided in the report.
SRM	- Standard Reference Material: A reference sample of a known or certified value that is of the same or similar matrix as the associated field samples.
STLP	- Semi-dynamic Tank Leaching Procedure per EPA Method 1315.
TIC	- Tentatively Identified Compound: A compound that has been identified to be present and is not part of the target compound list (TCL) for the method and/or program. All TICs are qualitatively identified and reported as estimated concentrations.

Footnotes

1	- The reference for this analyte should be considered modified since this analyte is absent from the target analyte list of the original method.

Terms

Total: With respect to Organic analyses, a 'Total' result is defined as the summation of results for individual isomers or Aroclors. If a 'Total' result is requested, the results of its individual components will also be reported. This is applicable to 'Total' results for methods 8260, 8081 and 8082.

Analytical Method: Both the document from which the method originates and the analytical reference method. (Example: EPA 8260B is shown as 1,8260B.) The codes for the reference method documents are provided in the References section of the Addendum.

Data Qualifiers

A	- Spectra identified as "Aldol Condensation Product".
B	- The analyte was detected above the reporting limit in the associated method blank. Flag only applies to associated field samples that have detectable concentrations of the analyte at less than ten times (10x) the concentration found in the blank. For MCP-related projects, flag only applies to associated field samples that have detectable concentrations of the analyte at less than ten times (10x) the concentration found in the blank. For DOD-related projects, flag only applies to associated field samples that have detectable concentrations of the analyte at less than ten times (10x) the concentration found in the blank AND the analyte was detected above one-half the reporting limit (or above the reporting limit for common lab contaminants) in the associated method blank. For NJ-Air-related projects, flag only applies to associated field samples that have detectable concentrations of the analyte above the reporting limit. For NJ-related projects (excluding Air), flag only applies to associated field samples that have detectable concentrations of the analyte, which was detected above the reporting limit in the associated method blank or above five times the

Report Format: DU Report with 'J' Qualifiers

Project Name:	39 JEFFERSON RAWP 4	**Lab Number:**	L1620174
Project Number:	2160694	**Report Date:**	07/01/16

Data Qualifiers

reporting limit for common lab contaminants (Phthalates, Acetone, Methylene Chloride, 2-Butanone).

C - Co-elution: The target analyte co-elutes with a known lab standard (i.e. surrogate, internal standards, etc.) for co-extracted analyses.

D - Concentration of analyte was quantified from diluted analysis. Flag only applies to field samples that have detectable concentrations of the analyte.

E - Concentration of analyte exceeds the range of the calibration curve and/or linear range of the instrument.

G - The concentration may be biased high due to matrix interferences (i.e, co-elution) with non-target compound(s). The result should be considered estimated.

H - The analysis of pH was performed beyond the regulatory-required holding time of 15 minutes from the time of sample collection.

I - The lower value for the two columns has been reported due to obvious interference.

M - Reporting Limit (RL) exceeds the MCP CAM Reporting Limit for this analyte.

NJ - Presumptive evidence of compound. This represents an estimated concentration for Tentatively Identified Compounds (TICs), where the identification is based on a mass spectral library search.

P - The RPD between the results for the two columns exceeds the method-specified criteria.

Q - The quality control sample exceeds the associated acceptance criteria. For DOD-related projects, LCS and/or Continuing Calibration Standard exceedences are also qualified on all associated sample results. Note: This flag is not applicable for matrix spike recoveries when the sample concentration is greater than 4x the spike added or for batch duplicate RPD when the sample concentrations are less than 5x the RL. (Metals only.)

R - Analytical results are from sample re-analysis.

RE - Analytical results are from sample re-extraction.

S - Analytical results are from modified screening analysis.

J - Estimated value. The Target analyte concentration is below the quantitation limit (RL), but above the Method Detection Limit (MDL) or Estimated Detection Limit (EDL) for SPME-related analyses. This represents an estimated concentration for Tentatively Identified Compounds (TICs).

ND - Not detected at the method detection limit (MDL) for the sample, or estimated detection limit (EDL) for SPME-related analyses.

Report Format: DU Report with 'J' Qualifiers

Project Name:	39 JEFFERSON RAWP 4	**Lab Number:**	L1620174
Project Number:	2160694	**Report Date:**	07/01/16

REFERENCES

1 Test Methods for Evaluating Solid Waste: Physical/Chemical Methods. EPA SW-846. Third Edition. Updates I - IV, 2007.

121 Standard Methods for the Examination of Water and Wastewater. APHA-AWWA-WEF. Standard Methods Online.

LIMITATION OF LIABILITIES

Alpha Analytical performs services with reasonable care and diligence normal to the analytical testing laboratory industry. In the event of an error, the sole and exclusive responsibility of Alpha Analytical shall be to re-perform the work at it's own expense. In no event shall Alpha Analytical be held liable for any incidental, consequential or special damages, including but not limited to, damages in any way connected with the use of, interpretation of, information or analysis provided by Alpha Analytical.

We strongly urge our clients to comply with EPA protocol regarding sample volume, preservation, cooling, containers, sampling procedures, holding time and splitting of samples in the field.

Certification Information

The following analytes are not included in our Primary NELAP Scope of Accreditation:

Westborough Facility
EPA 524.2: 1,2-Dibromo-3-chloropropane, 1,2-Dibromoethane, m/p-xylene, o-xylene
EPA 624: 2-Butanone (MEK), 1,4-Dioxane, tert-Amylmethyl Ether, tert-Butyl Alcohol, m/p-xylene, o-xylene
EPA 625: Aniline, Benzoic Acid, Benzyl Alcohol, 4-Chloroaniline, 3-Methylphenol, 4-Methylphenol.
EPA 1010A: NPW: Ignitability
EPA 6010C: NPW: Strontium; SCM: Strontium
EPA 8151A: NPW: 2,4-DB, Dicamba, Dichloroprop, MCPA, MCPP; SCM: 2,4-DB, Dichloroprop, MCPA, MCPP
EPA 8260C: NPW: 1,2,4,5-Tetramethylbenzene; 4-Ethyltoluene, Azobenzene, Isopropanol; SCM: Iodomethane (methyl iodide), Methyl methacrylate (soil); 1,2,4,5-Tetramethylbenzene; 4-Ethyltoluene.
EPA 8270D: NPW: Pentachloronitrobenzene, 1-Methylnaphthalene, Dimethylnaphthalene,1,4-Diphenylhydrazine; SCM: Pentachloronitrobenzene, 1-Methylnaphthalene, Dimethylnaphthalene,1,4-Diphenylhydrazine.
EPA 9010: NPW: Amenable Cyanide Distillation, Total Cyanide Distillation
EPA 9038: NPW: Sulfate
EPA 9050A: NPW: Specific Conductance
EPA 9056: NPW: Chloride, Nitrate, Sulfate
EPA 9065: NPW: Phenols
EPA 9251: NPW: Chloride
SM3500: NPW: Ferrous Iron
SM4500: NPW: Amenable Cyanide, Dissolved Oxygen; SCM: Total Phosphorus, TKN, NO2, NO3.
SM5310C: DW: Dissolved Organic Carbon

Mansfield Facility
EPA 8270D: NPW: Biphenyl; SCM: Biphenyl, Caprolactam
EPA 8270D-SIM Isotope Dilution: SCM: 1,4-Dioxane
SM 2540D: TSS
SM2540G: SCM: Percent Solids
EPA 1631E: SCM: Mercury
EPA 7474: SCM: Mercury
EPA 8081B: NPW and SCM: Mirex, Hexachlorobenzene.
EPA 8082A: NPW: PCB: 1, 5, 31, 87,101, 110, 141, 151, 153, 180, 183, 187.
EPA 8270-SIM: NPW and SCM: Alkylated PAHs.
EPA TO-15: Halothane, 2,4,4-Trimethyl-2-pentene, 2,4,4-Trimethyl-1-pentene, Thiophene, 2-Methylthiophene, 3-Methylthiophene, 2-Ethylthiophene, 1,2,3-Trimethylbenzene, Indan, Indene, 1,2,4,5-Tetramethylbenzene, Benzothiophene, 1-Methylnaphthalene, n-Butylbenzene, n-Propylbenzene, sec-Butylbenzene, tert-Butylbenzene.
Biological Tissue Matrix: ***8270D-SIM; 3050B; 3051A; 7471B; 8081B; 8082A; 6020A:*** Lead***; 8270D:*** bis(2-ethylhexyl)phthalate, Butylbenzylphthalate, Diethyl phthalate, Dimethyl phthalate, Di-n-butyl phthalate, Di-n-octyl phthalate, Fluoranthene, Pentachlorophenol.

The following analytes are included in our Massachusetts DEP Scope of Accreditation, Westborough Facility:

Drinking Water
EPA 200.8: Sb,As,Ba,Be,Cd,Cr,Cu,Pb,Ni,Se,Tl; **EPA 200.7**: Ba,Be,Ca,Cd,Cr,Cu,Na; **EPA 245.1:** Mercury;
EPA 300.0: Nitrate-N, Fluoride, Sulfate; **EPA 353.2**: Nitrate-N, Nitrite-N; **SM4500NO3-F**: Nitrate-N, Nitrite-N; **SM4500F-C, SM4500CN-CE, EPA 180.1, SM2130B, SM4500Cl-D, SM2320B, SM2540C, SM4500H-B**
EPA 332: Perchlorate.
Microbiology: **SM9215B; SM9223-P/A, SM9223B-Colilert-QT, Enterolert-QT.**

Non-Potable Water
EPA 200.8: Al,Sb,As,Be,Cd,Cr,Cu,Pb,Mn,Ni,Se,Ag,Tl,Zn;
EPA 200.7: Al,Sb,As,Be,Cd,Ca,Cr,Co,Cu,Fe,Pb,Mg,Mn,Mo,Ni,K,Se,Ag,Na,Sr,Ti,Tl,V,Zn;
EPA 245.1, SM4500H,B, EPA 120.1, SM2510B, SM2540C, SM2340B, SM2320B, SM4500CL-E, SM4500F-BC, SM426C, SM4500NH3-BH, **EPA 350.1**: Ammonia-N, **LACHAT 10-107-06-1-B**: Ammonia-N, **SM4500NO3-F,**
EPA 353.2: Nitrate-N**, SM4500NH3-BC-NES, EPA 351.1, SM4500P-E, SM4500P-B, E, SM5220D, EPA 410.4, SM5210B, SM5310C, SM4500CL-D, EPA 1664, SM14 510AC, EPA 420.1, SM4500-CN-CE, SM2540D.**
EPA 624: Volatile Halocarbons & Aromatics,
EPA 608: Chlordane, Toxaphene, Aldrin, alpha-BHC, beta-BHC, gamma-BHC, delta-BHC, Dieldrin, DDD, DDE, DDT, Endosulfan I, Endosulfan II, Endosulfan sulfate, Endrin, Endrin Aldehyde, Heptachlor, Heptachlor Epoxide, PCBs
EPA 625: SVOC (Acid/Base/Neutral Extractables), **EPA 600/4-81-045**: PCB-Oil.
Microbiology: **SM9223B-Colilert-QT; Enterolert-QT, SM9222D-MF**.

For a complete listing of analytes and methods, please contact your Alpha Project Manager.

ALPHA ANALYTICAL

Westborough, MA 01581
8 Walkup Dr.
TEL: 508-898-9220
FAX: 508-898-9193

Mansfield, MA 02048
320 Forbes Blvd
TEL: 508-822-9300
FAX: 508-822-3288

NEW YORK CHAIN OF CUSTODY

Service Centers
Mahwah, NJ 07430: 35 Whitney Rd, Suite 5
Albany, NY 12205: 14 Walker Way
Tonawanda, NY 14150: 275 Cooper Ave, Suite 105

Page 1 of 1

Date Rec'd in Lab: 6/30/16

ALPHA Job #: L1620174

Client Information
Client: LaBella Associates, DPC
Address: 300 State St Suite 201
Phone:
~~Fax:~~ srife@labellapc.com
Email: jgillen@labellapc.com

Project Information
Project Name: 39 Jefferson RAWP 4
Project Location: 39 Jefferson Ave
Project #: 2160694
(Use Project name as Project #) ☐
Project Manager: J. Gillen
ALPHAQuote #:

Turn-Around Time
Standard ☐ Due Date: ~~6~~ 7/1/2016
Rush (only if pre approved) ☒ # of Days: 2

Deliverables
☒ ASP-A ☐ ASP-B
☐ EQuIS (1 File) ☐ EQuIS (4 File)
☐ Other (standard rpt)

Regulatory Requirement
☐ NY TOGS ☐ NY Part 375
☐ AWQ Standards ☐ NY CP-51
☐ NY Restricted Use ☐ Other
☒ NY Unrestricted Use
☐ NYC Sewer Discharge

Billing Information
☒ Same as Client Info
PO # 2160694

Disposal Site Information
Please identify below location of applicable disposal facilities.
Disposal Facility:
☐ NJ ☒ NY
☐ Other:

These samples have been previously analyzed by Alpha ☐

Other project specific requirements/comments:
2-Day TAT

Please specify Metals or TAL.

Sample Filtration
☐ Done
☐ Lab to do
Preservation
☐ Lab to do
(Please Specify below)

ALPHA Lab ID (Lab Use Only)	Sample ID	Collection Date	Collection Time	Sample Matrix	Sampler's Initials	Tot. Hg, Tot. Arsenic	NYTCL - 8081							Sample Specific Comments	Total Bottle
20174-01	SW-34	6/27/16	1210	Soil	AK	X	X								2
02	SW-35	6/27/16	1220	Soil	AK	X	X								2

Preservative Code:
A = None
B = HCl
C = HNO_3
D = H_2SO_4
E = NaOH
F = MeOH
G = $NaHSO_4$
H = $Na_2S_2O_3$
K/E = Zn Ac/NaOH
O = Other

Container Code
P = Plastic
A = Amber Glass
V = Vial
G = Glass
B = Bacteria Cup
C = Cube
O = Other
E = Encore
D = BOD Bottle

Westboro: Certification No: MA935
Mansfield: Certification No: MA015

Container Type	A	A											
Preservative	A	A											

Relinquished By:	Date/Time	Received By:	Date/Time
Steven Rife Steven Rife	6/29/16	AAL AAL	6/29/16 17:05
AAL AAL	6/29/16	[illegible]	6/30/16 0010

Please print clearly, legibly and completely. Samples can not be logged in and turnaround time clock will not start until any ambiguities are resolved. BY EXECUTING THIS COC, THE CLIENT HAS READ AND AGREES TO BE BOUND BY ALPHA'S TERMS & CONDITIONS. (See reverse side.)

Form No: 01-25 HC (rev. 30-Sept-2013)

ANALYTICAL REPORT

Lab Number:	L1621924
Client:	LaBella Associates, P.C. 300 State Street Suite 201 Rochester, NY 14614
ATTN:	Jennifer Gillen
Phone:	(585) 454-6110
Project Name:	39 JEFFERSON AVE. RAWP 5
Project Number:	2160694
Report Date:	07/18/16

The original project report/data package is held by Alpha Analytical. This report/data package is paginated and should be reproduced only in its entirety. Alpha Analytical holds no responsibility for results and/or data that are not consistent with the original.

Certifications & Approvals: MA (M-MA086), NY (11148), CT (PH-0574), NH (2003), NJ NELAP (MA935), RI (LAO00065), ME (MA00086), PA (68-03671), VA (460195), MD (348), IL (200077), NC (666), TX (T104704476), DOD (L2217), USDA (Permit #P-330-11-00240).

Eight Walkup Drive, Westborough, MA 01581-1019
508-898-9220 (Fax) 508-898-9193 800-624-9220 - www.alphalab.com

Project Name: 39 JEFFERSON AVE. RAWP 5
Project Number: 2160694

Lab Number: L1621924
Report Date: 07/18/16

Alpha Sample ID	Client ID	Matrix	Sample Location	Collection Date/Time	Receive Date
L1621924-01	SW-36	SOIL	39 JEFFERSON AVE. RAWP 5	07/14/16 11:00	07/14/16
L1621924-02	SW-37	SOIL	39 JEFFERSON AVE. RAWP 5	07/14/16 11:05	07/14/16
L1621924-03	SW-38	SOIL	39 JEFFERSON AVE. RAWP 5	07/14/16 11:10	07/14/16
L1621924-04	SW-39	SOIL	39 JEFFERSON AVE. RAWP 5	07/14/16 11:15	07/14/16
L1621924-05	SW-40	SOIL	39 JEFFERSON AVE. RAWP 5	07/14/16 11:20	07/14/16
L1621924-06	SW-41	SOIL	39 JEFFERSON AVE. RAWP 5	07/14/16 11:35	07/14/16
L1621924-07	B-26	SOIL	39 JEFFERSON AVE. RAWP 5	07/14/16 11:55	07/14/16
L1621924-08	B-27	SOIL	39 JEFFERSON AVE. RAWP 5	07/14/16 12:00	07/14/16
L1621924-09	B-28	SOIL	39 JEFFERSON AVE. RAWP 5	07/14/16 12:05	07/14/16
L1621924-10	B-29	SOIL	39 JEFFERSON AVE. RAWP 5	07/14/16 13:05	07/14/16
L1621924-11	B-30	SOIL	39 JEFFERSON AVE. RAWP 5	07/14/16 12:20	07/14/16
L1621924-12	B-31	SOIL	39 JEFFERSON AVE. RAWP 5	07/14/16 12:25	07/14/16
L1621924-13	B-32	SOIL	39 JEFFERSON AVE. RAWP 5	07/14/16 12:30	07/14/16
L1621924-14	B-33	SOIL	39 JEFFERSON AVE. RAWP 5	07/14/16 14:20	07/14/16
L1621924-15	B-34	SOIL	39 JEFFERSON AVE. RAWP 5	07/14/16 14:25	07/14/16
L1621924-16	B-35	SOIL	39 JEFFERSON AVE. RAWP 5	07/14/16 14:30	07/14/16
L1621924-17	B-36	SOIL	39 JEFFERSON AVE. RAWP 5	07/14/16 14:35	07/14/16
L1621924-18	B-37	SOIL	39 JEFFERSON AVE. RAWP 5	07/14/16 14:40	07/14/16
L1621924-19	SW-42	SOIL	39 JEFFERSON AVE. RAWP 5	07/14/16 15:05	07/14/16
L1621924-20	SW-43	SOIL	39 JEFFERSON AVE. RAWP 5	07/14/16 15:10	07/14/16
L1621924-21	SW-44	SOIL	39 JEFFERSON AVE. RAWP 5	07/14/16 15:15	07/14/16

Project Name: 39 JEFFERSON AVE. RAWP 5 **Lab Number:** L1621924
Project Number: 2160694 **Report Date:** 07/18/16

Case Narrative

The samples were received in accordance with the Chain of Custody and no significant deviations were encountered during the preparation or analysis unless otherwise noted. Sample Receipt, Container Information, and the Chain of Custody are located at the back of the report.

Results contained within this report relate only to the samples submitted under this Alpha Lab Number and meet NELAP requirements for all NELAP accredited parameters unless otherwise noted in the following narrative. The data presented in this report is organized by parameter (i.e. VOC, SVOC, etc.). Sample specific Quality Control data (i.e. Surrogate Spike Recovery) is reported at the end of the target analyte list for each individual sample, followed by the Laboratory Batch Quality Control at the end of each parameter. Tentatively Identified Compounds (TICs), if requested, are reported for compounds identified to be present and are not part of the method/program Target Compound List, even if only a subset of the TCL are being reported. If a sample was re-analyzed or re-extracted due to a required quality control corrective action and if both sets of data are reported, the Laboratory ID of the re-analysis or re-extraction is designated with an "R" or "RE", respectively. When multiple Batch Quality Control elements are reported (e.g. more than one LCS), the associated samples for each element are noted in the grey shaded header line of each data table. Any Laboratory Batch, Sample Specific % recovery or RPD value that is outside the listed Acceptance Criteria is bolded in the report. All specific QC information is also incorporated in the Data Usability format of our Data Merger tool where it can be reviewed along with any associated usability implications. Soil/sediments, solids and tissues are reported on a dry weight basis unless otherwise noted. Definitions of all data qualifiers and acronyms used in this report are provided in the Glossary located at the back of the report.

In reference to questions H (CAM) or 4 (RCP) when "NO" is checked, the performance criteria for CAM and RCP methods allow for some quality control failures to occur and still be within method compliance. In these instances the specific failure is not narrated but noted in the associated QC table. The information is also incorporated in the Data Usability format of our Data Merger tool where it can be reviewed along with any associated usability implications.

Please see the associated ADEx data file for a comparison of laboratory reporting limits that were achieved with the regulatory Numerical Standards requested on the Chain of Custody.

HOLD POLICY
For samples submitted on hold, Alpha's policy is to hold samples (with the exception of Air canisters) free of charge for 21 calendar days from the date the project is completed. After 21 calendar days, we will dispose of all samples submitted including those put on hold unless you have contacted your Client Service Representative and made arrangements for Alpha to continue to hold the samples. Air canisters will be disposed after 3 business days from the date the project is completed.

Please contact Client Services at 800-624-9220 with any questions.

Project Name:	39 JEFFERSON AVE. RAWP 5	**Lab Number:**	L1621924
Project Number:	2160694	**Report Date:**	07/18/16

Case Narrative (continued)

Report Submission

All non-detect (ND) or estimated concentrations (J-qualified) have been quantitated to the limit noted in the MDL column.

Total Mercury

The WG913837-4 MS recovery, performed on L1621924-01, is outside the acceptance criteria for mercury (136%). A post digestion spike was performed and was within acceptance criteria.

I, the undersigned, attest under the pains and penalties of perjury that, to the best of my knowledge and belief and based upon my personal inquiry of those responsible for providing the information contained in this analytical report, such information is accurate and complete. This certificate of analysis is not complete unless this page accompanies any and all pages of this report.

Authorized Signature: Melissa Cripps

Title: Technical Director/Representative

Date: 07/18/16

ORGANICS

PESTICIDES

Project Name: 39 JEFFERSON AVE. RAWP 5 **Lab Number:** L1621924

Project Number: 2160694 **Report Date:** 07/18/16

SAMPLE RESULTS

Lab ID:	L1621924-01	Date Collected:	07/14/16 11:00
Client ID:	SW-36	Date Received:	07/14/16
Sample Location:	39 JEFFERSON AVE. RAWP 5	Field Prep:	Not Specified
Matrix:	Soil	Extraction Method:	EPA 3546
Analytical Method:	1,8081B	Extraction Date:	07/15/16 05:29
Analytical Date:	07/16/16 14:41	Cleanup Method:	EPA 3620B
Analyst:	KEG	Cleanup Date:	07/15/16
Percent Solids:	84%		

Parameter	Result	Qualifier	Units	RL	MDL	Dilution Factor	Column
Organochlorine Pesticides by GC - Westborough Lab							
Delta-BHC	ND		ug/kg	1.87	0.367	1	A
Lindane	ND		ug/kg	0.780	0.349	1	A
Alpha-BHC	ND		ug/kg	0.780	0.222	1	A
Beta-BHC	ND		ug/kg	1.87	0.710	1	A
Heptachlor	ND		ug/kg	0.936	0.420	1	A
Aldrin	ND		ug/kg	1.87	0.659	1	A
Heptachlor epoxide	ND		ug/kg	3.51	1.05	1	A
Endrin	ND		ug/kg	0.780	0.320	1	A
Endrin aldehyde	ND		ug/kg	2.34	0.819	1	A
Endrin ketone	ND		ug/kg	1.87	0.482	1	A
Dieldrin	ND		ug/kg	1.17	0.585	1	A
4,4'-DDE	ND		ug/kg	1.87	0.433	1	A
4,4'-DDD	ND		ug/kg	1.87	0.668	1	A
4,4'-DDT	ND		ug/kg	3.51	1.50	1	A
Endosulfan I	ND		ug/kg	1.87	0.442	1	A
Endosulfan II	ND		ug/kg	1.87	0.626	1	A
Endosulfan sulfate	ND		ug/kg	0.780	0.371	1	A
Methoxychlor	ND		ug/kg	3.51	1.09	1	A
Toxaphene	ND		ug/kg	35.1	9.83	1	A
cis-Chlordane	ND		ug/kg	2.34	0.652	1	A
trans-Chlordane	ND		ug/kg	2.34	0.618	1	A
Chlordane	ND		ug/kg	15.2	6.20	1	A

Surrogate	% Recovery	Qualifier	Acceptance Criteria	Column
2,4,5,6-Tetrachloro-m-xylene	85		30-150	B
Decachlorobiphenyl	75		30-150	B
2,4,5,6-Tetrachloro-m-xylene	75		30-150	A
Decachlorobiphenyl	75		30-150	A

Project Name: 39 JEFFERSON AVE. RAWP 5 **Lab Number:** L1621924

Project Number: 2160694 **Report Date:** 07/18/16

SAMPLE RESULTS

Lab ID:	L1621924-02	Date Collected:	07/14/16 11:05
Client ID:	SW-37	Date Received:	07/14/16
Sample Location:	39 JEFFERSON AVE. RAWP 5	Field Prep:	Not Specified
Matrix:	Soil	Extraction Method:	EPA 3546
Analytical Method:	1,8081B	Extraction Date:	07/15/16 05:29
Analytical Date:	07/16/16 14:54	Cleanup Method:	EPA 3620B
Analyst:	KEG	Cleanup Date:	07/15/16
Percent Solids:	88%		

Parameter	Result	Qualifier	Units	RL	MDL	Dilution Factor	Column
Organochlorine Pesticides by GC - Westborough Lab							
Delta-BHC	ND		ug/kg	1.79	0.350	1	A
Lindane	ND		ug/kg	0.746	0.333	1	A
Alpha-BHC	ND		ug/kg	0.746	0.212	1	A
Beta-BHC	ND		ug/kg	1.79	0.679	1	A
Heptachlor	ND		ug/kg	0.895	0.401	1	A
Aldrin	ND		ug/kg	1.79	0.630	1	A
Heptachlor epoxide	ND		ug/kg	3.36	1.01	1	A
Endrin	ND		ug/kg	0.746	0.306	1	A
Endrin aldehyde	ND		ug/kg	2.24	0.783	1	A
Endrin ketone	ND		ug/kg	1.79	0.461	1	A
Dieldrin	ND		ug/kg	1.12	0.559	1	A
4,4'-DDE	17.9		ug/kg	1.79	0.414	1	B
4,4'-DDD	ND		ug/kg	1.79	0.638	1	A
4,4'-DDT	9.97		ug/kg	3.36	1.44	1	B
Endosulfan I	ND		ug/kg	1.79	0.423	1	A
Endosulfan II	ND		ug/kg	1.79	0.598	1	A
Endosulfan sulfate	ND		ug/kg	0.746	0.355	1	A
Methoxychlor	ND		ug/kg	3.36	1.04	1	A
Toxaphene	ND		ug/kg	33.6	9.40	1	A
cis-Chlordane	ND		ug/kg	2.24	0.623	1	A
trans-Chlordane	ND		ug/kg	2.24	0.591	1	A
Chlordane	ND		ug/kg	14.5	5.93	1	A

Surrogate	% Recovery	Qualifier	Acceptance Criteria	Column
2,4,5,6-Tetrachloro-m-xylene	86		30-150	B
Decachlorobiphenyl	83		30-150	B
2,4,5,6-Tetrachloro-m-xylene	75		30-150	A
Decachlorobiphenyl	81		30-150	A

Project Name: 39 JEFFERSON AVE. RAWP 5 **Lab Number:** L1621924

Project Number: 2160694 **Report Date:** 07/18/16

SAMPLE RESULTS

Lab ID:	L1621924-03	Date Collected:	07/14/16 11:10
Client ID:	SW-38	Date Received:	07/14/16
Sample Location:	39 JEFFERSON AVE. RAWP 5	Field Prep:	Not Specified
Matrix:	Soil	Extraction Method:	EPA 3546
Analytical Method:	1,8081B	Extraction Date:	07/15/16 05:29
Analytical Date:	07/16/16 15:06	Cleanup Method:	EPA 3620B
Analyst:	KEG	Cleanup Date:	07/15/16
Percent Solids:	87%		

Parameter	Result	Qualifier	Units	RL	MDL	Dilution Factor	Column
Organochlorine Pesticides by GC - Westborough Lab							
Delta-BHC	ND		ug/kg	1.76	0.345	1	A
Lindane	ND		ug/kg	0.735	0.328	1	A
Alpha-BHC	ND		ug/kg	0.735	0.209	1	A
Beta-BHC	ND		ug/kg	1.76	0.669	1	A
Heptachlor	ND		ug/kg	0.882	0.395	1	A
Aldrin	ND		ug/kg	1.76	0.621	1	A
Heptachlor epoxide	ND		ug/kg	3.31	0.992	1	A
Endrin	ND		ug/kg	0.735	0.301	1	A
Endrin aldehyde	ND		ug/kg	2.20	0.771	1	A
Endrin ketone	ND		ug/kg	1.76	0.454	1	A
Dieldrin	ND		ug/kg	1.10	0.551	1	A
4,4'-DDE	7.11		ug/kg	1.76	0.408	1	B
4,4'-DDD	ND		ug/kg	1.76	0.629	1	A
4,4'-DDT	3.53		ug/kg	3.31	1.42	1	B
Endosulfan I	ND		ug/kg	1.76	0.417	1	A
Endosulfan II	ND		ug/kg	1.76	0.589	1	A
Endosulfan sulfate	ND		ug/kg	0.735	0.350	1	A
Methoxychlor	ND		ug/kg	3.31	1.03	1	A
Toxaphene	ND		ug/kg	33.1	9.26	1	A
cis-Chlordane	ND		ug/kg	2.20	0.614	1	A
trans-Chlordane	ND		ug/kg	2.20	0.582	1	A
Chlordane	ND		ug/kg	14.3	5.84	1	A

Surrogate	% Recovery	Qualifier	Acceptance Criteria	Column
2,4,5,6-Tetrachloro-m-xylene	83		30-150	B
Decachlorobiphenyl	78		30-150	B
2,4,5,6-Tetrachloro-m-xylene	72		30-150	A
Decachlorobiphenyl	75		30-150	A

Project Name: 39 JEFFERSON AVE. RAWP 5 **Lab Number:** L1621924

Project Number: 2160694 **Report Date:** 07/18/16

SAMPLE RESULTS

Lab ID:	L1621924-04	Date Collected:	07/14/16 11:15
Client ID:	SW-39	Date Received:	07/14/16
Sample Location:	39 JEFFERSON AVE. RAWP 5	Field Prep:	Not Specified
Matrix:	Soil	Extraction Method:	EPA 3546
Analytical Method:	1,8081B	Extraction Date:	07/15/16 05:29
Analytical Date:	07/16/16 15:19	Cleanup Method:	EPA 3620B
Analyst:	KEG	Cleanup Date:	07/15/16
Percent Solids:	89%		

Parameter	Result	Qualifier	Units	RL	MDL	Dilution Factor	Column
Organochlorine Pesticides by GC - Westborough Lab							
Delta-BHC	ND		ug/kg	1.72	0.338	1	A
Lindane	ND		ug/kg	0.719	0.321	1	A
Alpha-BHC	ND		ug/kg	0.719	0.204	1	A
Beta-BHC	ND		ug/kg	1.72	0.654	1	A
Heptachlor	ND		ug/kg	0.863	0.387	1	A
Aldrin	ND		ug/kg	1.72	0.608	1	A
Heptachlor epoxide	1.20	J	ug/kg	3.24	0.971	1	B
Endrin	ND		ug/kg	0.719	0.295	1	A
Endrin aldehyde	ND		ug/kg	2.16	0.755	1	A
Endrin ketone	ND		ug/kg	1.72	0.444	1	A
Dieldrin	ND		ug/kg	1.08	0.539	1	A
4,4'-DDE	1.83		ug/kg	1.72	0.399	1	B
4,4'-DDD	ND		ug/kg	1.72	0.616	1	A
4,4'-DDT	ND		ug/kg	3.24	1.39	1	A
Endosulfan I	ND		ug/kg	1.72	0.408	1	A
Endosulfan II	ND		ug/kg	1.72	0.577	1	A
Endosulfan sulfate	ND		ug/kg	0.719	0.342	1	A
Methoxychlor	ND		ug/kg	3.24	1.01	1	A
Toxaphene	ND		ug/kg	32.4	9.06	1	A
cis-Chlordane	ND		ug/kg	2.16	0.601	1	A
trans-Chlordane	ND		ug/kg	2.16	0.570	1	A
Chlordane	ND		ug/kg	14.0	5.72	1	A

Surrogate	% Recovery	Qualifier	Acceptance Criteria	Column
2,4,5,6-Tetrachloro-m-xylene	95		30-150	B
Decachlorobiphenyl	91		30-150	B
2,4,5,6-Tetrachloro-m-xylene	82		30-150	A
Decachlorobiphenyl	85		30-150	A

Project Name: 39 JEFFERSON AVE. RAWP 5 **Lab Number:** L1621924

Project Number: 2160694 **Report Date:** 07/18/16

SAMPLE RESULTS

Lab ID:	L1621924-05	Date Collected:	07/14/16 11:20
Client ID:	SW-40	Date Received:	07/14/16
Sample Location:	39 JEFFERSON AVE. RAWP 5	Field Prep:	Not Specified
Matrix:	Soil	Extraction Method:	EPA 3546
Analytical Method:	1,8081B	Extraction Date:	07/15/16 05:29
Analytical Date:	07/16/16 15:31	Cleanup Method:	EPA 3620B
Analyst:	KEG	Cleanup Date:	07/15/16
Percent Solids:	88%		

Parameter	Result	Qualifier	Units	RL	MDL	Dilution Factor	Column
Organochlorine Pesticides by GC - Westborough Lab							
Delta-BHC	ND		ug/kg	1.75	0.343	1	A
Lindane	ND		ug/kg	0.730	0.326	1	A
Alpha-BHC	ND		ug/kg	0.730	0.207	1	A
Beta-BHC	ND		ug/kg	1.75	0.664	1	A
Heptachlor	ND		ug/kg	0.876	0.393	1	A
Aldrin	ND		ug/kg	1.75	0.617	1	A
Heptachlor epoxide	ND		ug/kg	3.28	0.985	1	A
Endrin	ND		ug/kg	0.730	0.299	1	A
Endrin aldehyde	ND		ug/kg	2.19	0.766	1	A
Endrin ketone	ND		ug/kg	1.75	0.451	1	A
Dieldrin	1.21		ug/kg	1.09	0.547	1	B
4,4'-DDE	128		ug/kg	1.75	0.405	1	B
4,4'-DDD	0.836	JPI	ug/kg	1.75	0.625	1	A
4,4'-DDT	28.7		ug/kg	3.28	1.41	1	B
Endosulfan I	ND		ug/kg	1.75	0.414	1	A
Endosulfan II	ND		ug/kg	1.75	0.585	1	A
Endosulfan sulfate	ND		ug/kg	0.730	0.347	1	A
Methoxychlor	ND		ug/kg	3.28	1.02	1	A
Toxaphene	ND		ug/kg	32.8	9.20	1	A
cis-Chlordane	ND		ug/kg	2.19	0.610	1	A
trans-Chlordane	ND		ug/kg	2.19	0.578	1	A
Chlordane	ND		ug/kg	14.2	5.80	1	A

Surrogate	% Recovery	Qualifier	Acceptance Criteria	Column
2,4,5,6-Tetrachloro-m-xylene	87		30-150	B
Decachlorobiphenyl	86		30-150	B
2,4,5,6-Tetrachloro-m-xylene	74		30-150	A
Decachlorobiphenyl	75		30-150	A

Project Name: 39 JEFFERSON AVE. RAWP 5 **Lab Number:** L1621924

Project Number: 2160694 **Report Date:** 07/18/16

SAMPLE RESULTS

Lab ID:	L1621924-06	Date Collected:	07/14/16 11:35
Client ID:	SW-41	Date Received:	07/14/16
Sample Location:	39 JEFFERSON AVE. RAWP 5	Field Prep:	Not Specified
Matrix:	Soil	Extraction Method:	EPA 3546
Analytical Method:	1,8081B	Extraction Date:	07/15/16 05:29
Analytical Date:	07/16/16 15:44	Cleanup Method:	EPA 3620B
Analyst:	KEG	Cleanup Date:	07/15/16
Percent Solids:	91%		

Parameter	Result	Qualifier	Units	RL	MDL	Dilution Factor	Column
Organochlorine Pesticides by GC - Westborough Lab							
Delta-BHC	ND		ug/kg	1.72	0.338	1	A
Lindane	ND		ug/kg	0.719	0.321	1	A
Alpha-BHC	ND		ug/kg	0.719	0.204	1	A
Beta-BHC	ND		ug/kg	1.72	0.654	1	A
Heptachlor	ND		ug/kg	0.863	0.387	1	A
Aldrin	ND		ug/kg	1.72	0.607	1	A
Heptachlor epoxide	ND		ug/kg	3.23	0.970	1	A
Endrin	ND		ug/kg	0.719	0.295	1	A
Endrin aldehyde	ND		ug/kg	2.16	0.755	1	A
Endrin ketone	ND		ug/kg	1.72	0.444	1	A
Dieldrin	ND		ug/kg	1.08	0.539	1	A
4,4'-DDE	11.6		ug/kg	1.72	0.399	1	B
4,4'-DDD	1.14	J	ug/kg	1.72	0.615	1	B
4,4'-DDT	ND		ug/kg	3.23	1.39	1	A
Endosulfan I	ND		ug/kg	1.72	0.408	1	A
Endosulfan II	ND		ug/kg	1.72	0.576	1	A
Endosulfan sulfate	ND		ug/kg	0.719	0.342	1	A
Methoxychlor	ND		ug/kg	3.23	1.01	1	A
Toxaphene	ND		ug/kg	32.3	9.06	1	A
cis-Chlordane	ND		ug/kg	2.16	0.601	1	A
trans-Chlordane	ND		ug/kg	2.16	0.569	1	A
Chlordane	ND		ug/kg	14.0	5.71	1	A

Surrogate	% Recovery	Qualifier	Acceptance Criteria	Column
2,4,5,6-Tetrachloro-m-xylene	92		30-150	B
Decachlorobiphenyl	90		30-150	B
2,4,5,6-Tetrachloro-m-xylene	79		30-150	A
Decachlorobiphenyl	88		30-150	A

Project Name: 39 JEFFERSON AVE. RAWP 5 **Lab Number:** L1621924

Project Number: 2160694 **Report Date:** 07/18/16

SAMPLE RESULTS

Lab ID:	L1621924-07	Date Collected:	07/14/16 11:55
Client ID:	B-26	Date Received:	07/14/16
Sample Location:	39 JEFFERSON AVE. RAWP 5	Field Prep:	Not Specified
Matrix:	Soil	Extraction Method:	EPA 3546
Analytical Method:	1,8081B	Extraction Date:	07/15/16 05:29
Analytical Date:	07/16/16 15:57	Cleanup Method:	EPA 3620B
Analyst:	KEG	Cleanup Date:	07/15/16
Percent Solids:	84%		

Parameter	Result	Qualifier	Units	RL	MDL	Dilution Factor	Column
Organochlorine Pesticides by GC - Westborough Lab							
Delta-BHC	ND		ug/kg	1.87	0.366	1	A
Lindane	ND		ug/kg	0.778	0.348	1	A
Alpha-BHC	ND		ug/kg	0.778	0.221	1	A
Beta-BHC	ND		ug/kg	1.87	0.708	1	A
Heptachlor	ND		ug/kg	0.934	0.419	1	A
Aldrin	ND		ug/kg	1.87	0.658	1	A
Heptachlor epoxide	ND		ug/kg	3.50	1.05	1	A
Endrin	ND		ug/kg	0.778	0.319	1	A
Endrin aldehyde	ND		ug/kg	2.33	0.817	1	A
Endrin ketone	ND		ug/kg	1.87	0.481	1	A
Dieldrin	ND		ug/kg	1.17	0.584	1	A
4,4'-DDE	4.28		ug/kg	1.87	0.432	1	B
4,4'-DDD	0.825	J	ug/kg	1.87	0.666	1	A
4,4'-DDT	ND		ug/kg	3.50	1.50	1	B
Endosulfan I	ND		ug/kg	1.87	0.441	1	A
Endosulfan II	ND		ug/kg	1.87	0.624	1	A
Endosulfan sulfate	ND		ug/kg	0.778	0.370	1	A
Methoxychlor	ND		ug/kg	3.50	1.09	1	A
Toxaphene	ND		ug/kg	35.0	9.80	1	A
cis-Chlordane	ND		ug/kg	2.33	0.651	1	A
trans-Chlordane	ND		ug/kg	2.33	0.616	1	A
Chlordane	ND		ug/kg	15.2	6.19	1	A

Surrogate	% Recovery	Qualifier	Acceptance Criteria	Column
2,4,5,6-Tetrachloro-m-xylene	85		30-150	B
Decachlorobiphenyl	82		30-150	B
2,4,5,6-Tetrachloro-m-xylene	75		30-150	A
Decachlorobiphenyl	81		30-150	A

Project Name: 39 JEFFERSON AVE. RAWP 5 **Lab Number:** L1621924

Project Number: 2160694 **Report Date:** 07/18/16

SAMPLE RESULTS

Lab ID:	L1621924-08	Date Collected:	07/14/16 12:00
Client ID:	B-27	Date Received:	07/14/16
Sample Location:	39 JEFFERSON AVE. RAWP 5	Field Prep:	Not Specified
Matrix:	Soil	Extraction Method:	EPA 3546
Analytical Method:	1,8081B	Extraction Date:	07/15/16 05:29
Analytical Date:	07/16/16 16:09	Cleanup Method:	EPA 3620B
Analyst:	KEG	Cleanup Date:	07/15/16
Percent Solids:	86%		

Parameter	Result	Qualifier	Units	RL	MDL	Dilution Factor	Column
Organochlorine Pesticides by GC - Westborough Lab							
Delta-BHC	ND		ug/kg	1.80	0.353	1	A
Lindane	ND		ug/kg	0.752	0.336	1	A
Alpha-BHC	ND		ug/kg	0.752	0.214	1	A
Beta-BHC	ND		ug/kg	1.80	0.684	1	A
Heptachlor	ND		ug/kg	0.902	0.405	1	A
Aldrin	ND		ug/kg	1.80	0.635	1	A
Heptachlor epoxide	ND		ug/kg	3.38	1.02	1	A
Endrin	ND		ug/kg	0.752	0.308	1	A
Endrin aldehyde	ND		ug/kg	2.26	0.790	1	A
Endrin ketone	ND		ug/kg	1.80	0.465	1	A
Dieldrin	ND		ug/kg	1.13	0.564	1	A
4,4'-DDE	7.63		ug/kg	1.80	0.417	1	B
4,4'-DDD	1.21	J	ug/kg	1.80	0.644	1	B
4,4'-DDT	ND		ug/kg	3.38	1.45	1	A
Endosulfan I	ND		ug/kg	1.80	0.426	1	A
Endosulfan II	ND		ug/kg	1.80	0.603	1	A
Endosulfan sulfate	ND		ug/kg	0.752	0.358	1	A
Methoxychlor	ND		ug/kg	3.38	1.05	1	A
Toxaphene	ND		ug/kg	33.8	9.48	1	A
cis-Chlordane	ND		ug/kg	2.26	0.629	1	A
trans-Chlordane	ND		ug/kg	2.26	0.596	1	A
Chlordane	ND		ug/kg	14.7	5.98	1	A

Surrogate	% Recovery	Qualifier	Acceptance Criteria	Column
2,4,5,6-Tetrachloro-m-xylene	88		30-150	B
Decachlorobiphenyl	85		30-150	B
2,4,5,6-Tetrachloro-m-xylene	78		30-150	A
Decachlorobiphenyl	82		30-150	A

Project Name: 39 JEFFERSON AVE. RAWP 5 **Lab Number:** L1621924

Project Number: 2160694 **Report Date:** 07/18/16

SAMPLE RESULTS

Lab ID:	L1621924-09	Date Collected:	07/14/16 12:05
Client ID:	B-28	Date Received:	07/14/16
Sample Location:	39 JEFFERSON AVE. RAWP 5	Field Prep:	Not Specified
Matrix:	Soil	Extraction Method:	EPA 3546
Analytical Method:	1,8081B	Extraction Date:	07/15/16 06:15
Analytical Date:	07/15/16 19:52	Cleanup Method:	EPA 3620B
Analyst:	AM	Cleanup Date:	07/15/16
Percent Solids:	86%		

Parameter	Result	Qualifier	Units	RL	MDL	Dilution Factor	Column
Organochlorine Pesticides by GC - Westborough Lab							
Delta-BHC	ND		ug/kg	1.83	0.358	1	A
Lindane	ND		ug/kg	0.761	0.340	1	A
Alpha-BHC	ND		ug/kg	0.761	0.216	1	A
Beta-BHC	ND		ug/kg	1.83	0.693	1	A
Heptachlor	ND		ug/kg	0.913	0.409	1	A
Aldrin	ND		ug/kg	1.83	0.643	1	A
Heptachlor epoxide	ND		ug/kg	3.42	1.03	1	A
Endrin	ND		ug/kg	0.761	0.312	1	A
Endrin aldehyde	ND		ug/kg	2.28	0.799	1	A
Endrin ketone	ND		ug/kg	1.83	0.470	1	A
Dieldrin	ND		ug/kg	1.14	0.571	1	A
4,4'-DDE	1.69	J	ug/kg	1.83	0.422	1	B
4,4'-DDD	ND		ug/kg	1.83	0.652	1	A
4,4'-DDT	ND		ug/kg	3.42	1.47	1	A
Endosulfan I	ND		ug/kg	1.83	0.432	1	A
Endosulfan II	ND		ug/kg	1.83	0.610	1	A
Endosulfan sulfate	ND		ug/kg	0.761	0.362	1	A
Methoxychlor	ND		ug/kg	3.42	1.06	1	A
Toxaphene	ND		ug/kg	34.2	9.59	1	A
cis-Chlordane	ND		ug/kg	2.28	0.636	1	A
trans-Chlordane	ND		ug/kg	2.28	0.603	1	A
Chlordane	ND		ug/kg	14.8	6.05	1	A

Surrogate	% Recovery	Qualifier	Acceptance Criteria	Column
2,4,5,6-Tetrachloro-m-xylene	88		30-150	B
Decachlorobiphenyl	116		30-150	B
2,4,5,6-Tetrachloro-m-xylene	85		30-150	A
Decachlorobiphenyl	102		30-150	A

Project Name: 39 JEFFERSON AVE. RAWP 5 **Lab Number:** L1621924

Project Number: 2160694 **Report Date:** 07/18/16

SAMPLE RESULTS

Lab ID:	L1621924-10	Date Collected:	07/14/16 13:05
Client ID:	B-29	Date Received:	07/14/16
Sample Location:	39 JEFFERSON AVE. RAWP 5	Field Prep:	Not Specified
Matrix:	Soil	Extraction Method:	EPA 3546
Analytical Method:	1,8081B	Extraction Date:	07/15/16 06:15
Analytical Date:	07/15/16 20:05	Cleanup Method:	EPA 3620B
Analyst:	AM	Cleanup Date:	07/15/16
Percent Solids:	91%		

Parameter	Result	Qualifier	Units	RL	MDL	Dilution Factor	Column
Organochlorine Pesticides by GC - Westborough Lab							
Delta-BHC	ND		ug/kg	1.74	0.340	1	A
Lindane	ND		ug/kg	0.724	0.323	1	A
Alpha-BHC	ND		ug/kg	0.724	0.206	1	A
Beta-BHC	ND		ug/kg	1.74	0.658	1	A
Heptachlor	ND		ug/kg	0.868	0.389	1	A
Aldrin	ND		ug/kg	1.74	0.611	1	A
Heptachlor epoxide	ND		ug/kg	3.26	0.977	1	A
Endrin	ND		ug/kg	0.724	0.297	1	A
Endrin aldehyde	ND		ug/kg	2.17	0.760	1	A
Endrin ketone	ND		ug/kg	1.74	0.447	1	A
Dieldrin	ND		ug/kg	1.08	0.543	1	A
4,4'-DDE	ND		ug/kg	1.74	0.402	1	A
4,4'-DDD	ND		ug/kg	1.74	0.619	1	A
4,4'-DDT	ND		ug/kg	3.26	1.40	1	A
Endosulfan I	ND		ug/kg	1.74	0.410	1	A
Endosulfan II	ND		ug/kg	1.74	0.580	1	A
Endosulfan sulfate	ND		ug/kg	0.724	0.344	1	A
Methoxychlor	ND		ug/kg	3.26	1.01	1	A
Toxaphene	ND		ug/kg	32.6	9.12	1	A
cis-Chlordane	ND		ug/kg	2.17	0.605	1	A
trans-Chlordane	ND		ug/kg	2.17	0.573	1	A
Chlordane	ND		ug/kg	14.1	5.75	1	A

Surrogate	% Recovery	Qualifier	Acceptance Criteria	Column
2,4,5,6-Tetrachloro-m-xylene	89		30-150	B
Decachlorobiphenyl	125		30-150	B
2,4,5,6-Tetrachloro-m-xylene	86		30-150	A
Decachlorobiphenyl	113		30-150	A

Project Name: 39 JEFFERSON AVE. RAWP 5 **Lab Number:** L1621924

Project Number: 2160694 **Report Date:** 07/18/16

SAMPLE RESULTS

Lab ID:	L1621924-11	Date Collected:	07/14/16 12:20
Client ID:	B-30	Date Received:	07/14/16
Sample Location:	39 JEFFERSON AVE. RAWP 5	Field Prep:	Not Specified
Matrix:	Soil	Extraction Method:	EPA 3546
Analytical Method:	1,8081B	Extraction Date:	07/15/16 06:15
Analytical Date:	07/15/16 20:18	Cleanup Method:	EPA 3620B
Analyst:	AM	Cleanup Date:	07/15/16
Percent Solids:	87%		

Parameter	Result	Qualifier	Units	RL	MDL	Dilution Factor	Column
Organochlorine Pesticides by GC - Westborough Lab							
Delta-BHC	ND		ug/kg	1.81	0.355	1	A
Lindane	ND		ug/kg	0.754	0.337	1	A
Alpha-BHC	ND		ug/kg	0.754	0.214	1	A
Beta-BHC	ND		ug/kg	1.81	0.686	1	A
Heptachlor	ND		ug/kg	0.905	0.406	1	A
Aldrin	ND		ug/kg	1.81	0.638	1	A
Heptachlor epoxide	ND		ug/kg	3.40	1.02	1	A
Endrin	ND		ug/kg	0.754	0.309	1	A
Endrin aldehyde	ND		ug/kg	2.26	0.792	1	A
Endrin ketone	ND		ug/kg	1.81	0.466	1	A
Dieldrin	ND		ug/kg	1.13	0.566	1	A
4,4'-DDE	7.41		ug/kg	1.81	0.419	1	B
4,4'-DDD	2.13		ug/kg	1.81	0.646	1	A
4,4'-DDT	ND		ug/kg	3.40	1.46	1	A
Endosulfan I	ND		ug/kg	1.81	0.428	1	A
Endosulfan II	ND		ug/kg	1.81	0.605	1	A
Endosulfan sulfate	ND		ug/kg	0.754	0.359	1	A
Methoxychlor	ND		ug/kg	3.40	1.06	1	A
Toxaphene	ND		ug/kg	34.0	9.51	1	A
cis-Chlordane	ND		ug/kg	2.26	0.631	1	A
trans-Chlordane	ND		ug/kg	2.26	0.598	1	A
Chlordane	ND		ug/kg	14.7	6.00	1	A

Surrogate	% Recovery	Qualifier	Acceptance Criteria	Column
2,4,5,6-Tetrachloro-m-xylene	79		30-150	B
Decachlorobiphenyl	105		30-150	B
2,4,5,6-Tetrachloro-m-xylene	71		30-150	A
Decachlorobiphenyl	97		30-150	A

Project Name: 39 JEFFERSON AVE. RAWP 5 **Lab Number:** L1621924

Project Number: 2160694 **Report Date:** 07/18/16

SAMPLE RESULTS

Lab ID:	L1621924-12	Date Collected:	07/14/16 12:25
Client ID:	B-31	Date Received:	07/14/16
Sample Location:	39 JEFFERSON AVE. RAWP 5	Field Prep:	Not Specified
Matrix:	Soil	Extraction Method:	EPA 3546
Analytical Method:	1,8081B	Extraction Date:	07/15/16 06:15
Analytical Date:	07/15/16 20:31	Cleanup Method:	EPA 3620B
Analyst:	AM	Cleanup Date:	07/15/16
Percent Solids:	85%		

Parameter	Result	Qualifier	Units	RL	MDL	Dilution Factor	Column
Organochlorine Pesticides by GC - Westborough Lab							
Delta-BHC	ND		ug/kg	1.85	0.362	1	A
Lindane	ND		ug/kg	0.771	0.345	1	A
Alpha-BHC	ND		ug/kg	0.771	0.219	1	A
Beta-BHC	ND		ug/kg	1.85	0.702	1	A
Heptachlor	ND		ug/kg	0.925	0.415	1	A
Aldrin	ND		ug/kg	1.85	0.652	1	A
Heptachlor epoxide	ND		ug/kg	3.47	1.04	1	A
Endrin	ND		ug/kg	0.771	0.316	1	A
Endrin aldehyde	ND		ug/kg	2.31	0.810	1	A
Endrin ketone	ND		ug/kg	1.85	0.476	1	A
Dieldrin	ND		ug/kg	1.16	0.578	1	A
4,4'-DDE	2.61		ug/kg	1.85	0.428	1	B
4,4'-DDD	ND		ug/kg	1.85	0.660	1	B
4,4'-DDT	ND		ug/kg	3.47	1.49	1	A
Endosulfan I	ND		ug/kg	1.85	0.437	1	A
Endosulfan II	ND		ug/kg	1.85	0.618	1	A
Endosulfan sulfate	ND		ug/kg	0.771	0.367	1	A
Methoxychlor	ND		ug/kg	3.47	1.08	1	A
Toxaphene	ND		ug/kg	34.7	9.72	1	A
cis-Chlordane	ND		ug/kg	2.31	0.645	1	A
trans-Chlordane	ND		ug/kg	2.31	0.611	1	A
Chlordane	ND		ug/kg	15.0	6.13	1	A

Surrogate	% Recovery	Qualifier	Acceptance Criteria	Column
2,4,5,6-Tetrachloro-m-xylene	83		30-150	B
Decachlorobiphenyl	115		30-150	B
2,4,5,6-Tetrachloro-m-xylene	80		30-150	A
Decachlorobiphenyl	102		30-150	A

Project Name: 39 JEFFERSON AVE. RAWP 5 **Lab Number:** L1621924

Project Number: 2160694 **Report Date:** 07/18/16

SAMPLE RESULTS

Lab ID:	L1621924-13	Date Collected:	07/14/16 12:30
Client ID:	B-32	Date Received:	07/14/16
Sample Location:	39 JEFFERSON AVE. RAWP 5	Field Prep:	Not Specified
Matrix:	Soil	Extraction Method:	EPA 3546
Analytical Method:	1,8081B	Extraction Date:	07/15/16 06:15
Analytical Date:	07/15/16 20:44	Cleanup Method:	EPA 3620B
Analyst:	AM	Cleanup Date:	07/15/16
Percent Solids:	90%		

Parameter	Result	Qualifier	Units	RL	MDL	Dilution Factor	Column
Organochlorine Pesticides by GC - Westborough Lab							
Delta-BHC	ND		ug/kg	1.73	0.339	1	A
Lindane	ND		ug/kg	0.722	0.323	1	A
Alpha-BHC	ND		ug/kg	0.722	0.205	1	A
Beta-BHC	ND		ug/kg	1.73	0.657	1	A
Heptachlor	ND		ug/kg	0.866	0.388	1	A
Aldrin	ND		ug/kg	1.73	0.610	1	A
Heptachlor epoxide	ND		ug/kg	3.25	0.974	1	A
Endrin	ND		ug/kg	0.722	0.296	1	A
Endrin aldehyde	ND		ug/kg	2.16	0.758	1	A
Endrin ketone	ND		ug/kg	1.73	0.446	1	A
Dieldrin	ND		ug/kg	1.08	0.541	1	A
4,4'-DDE	0.504	J	ug/kg	1.73	0.401	1	B
4,4'-DDD	ND		ug/kg	1.73	0.618	1	A
4,4'-DDT	ND		ug/kg	3.25	1.39	1	A
Endosulfan I	ND		ug/kg	1.73	0.409	1	A
Endosulfan II	ND		ug/kg	1.73	0.579	1	A
Endosulfan sulfate	ND		ug/kg	0.722	0.344	1	A
Methoxychlor	ND		ug/kg	3.25	1.01	1	A
Toxaphene	ND		ug/kg	32.5	9.10	1	A
cis-Chlordane	ND		ug/kg	2.16	0.603	1	A
trans-Chlordane	ND		ug/kg	2.16	0.572	1	A
Chlordane	ND		ug/kg	14.1	5.74	1	A

Surrogate	% Recovery	Qualifier	Acceptance Criteria	Column
2,4,5,6-Tetrachloro-m-xylene	85		30-150	B
Decachlorobiphenyl	119		30-150	B
2,4,5,6-Tetrachloro-m-xylene	83		30-150	A
Decachlorobiphenyl	106		30-150	A

Project Name: 39 JEFFERSON AVE. RAWP 5 **Lab Number:** L1621924

Project Number: 2160694 **Report Date:** 07/18/16

SAMPLE RESULTS

Lab ID:	L1621924-14	Date Collected:	07/14/16 14:20
Client ID:	B-33	Date Received:	07/14/16
Sample Location:	39 JEFFERSON AVE. RAWP 5	Field Prep:	Not Specified
Matrix:	Soil	Extraction Method:	EPA 3546
Analytical Method:	1,8081B	Extraction Date:	07/15/16 06:15
Analytical Date:	07/15/16 20:57	Cleanup Method:	EPA 3620B
Analyst:	AM	Cleanup Date:	07/15/16
Percent Solids:	91%		

Parameter	Result	Qualifier	Units	RL	MDL	Dilution Factor	Column
Organochlorine Pesticides by GC - Westborough Lab							
Delta-BHC	ND		ug/kg	1.71	0.335	1	A
Lindane	ND		ug/kg	0.714	0.319	1	A
Alpha-BHC	ND		ug/kg	0.714	0.203	1	A
Beta-BHC	ND		ug/kg	1.71	0.650	1	A
Heptachlor	ND		ug/kg	0.856	0.384	1	A
Aldrin	ND		ug/kg	1.71	0.603	1	A
Heptachlor epoxide	ND		ug/kg	3.21	0.964	1	A
Endrin	ND		ug/kg	0.714	0.293	1	A
Endrin aldehyde	ND		ug/kg	2.14	0.749	1	A
Endrin ketone	ND		ug/kg	1.71	0.441	1	A
Dieldrin	ND		ug/kg	1.07	0.535	1	A
4,4'-DDE	1.52	J	ug/kg	1.71	0.396	1	B
4,4'-DDD	ND		ug/kg	1.71	0.611	1	A
4,4'-DDT	ND		ug/kg	3.21	1.38	1	A
Endosulfan I	ND		ug/kg	1.71	0.405	1	A
Endosulfan II	ND		ug/kg	1.71	0.572	1	A
Endosulfan sulfate	ND		ug/kg	0.714	0.340	1	A
Methoxychlor	ND		ug/kg	3.21	0.999	1	A
Toxaphene	ND		ug/kg	32.1	8.99	1	A
cis-Chlordane	ND		ug/kg	2.14	0.597	1	A
trans-Chlordane	ND		ug/kg	2.14	0.565	1	A
Chlordane	ND		ug/kg	13.9	5.67	1	A

Surrogate	% Recovery	Qualifier	Acceptance Criteria	Column
2,4,5,6-Tetrachloro-m-xylene	78		30-150	B
Decachlorobiphenyl	109		30-150	B
2,4,5,6-Tetrachloro-m-xylene	76		30-150	A
Decachlorobiphenyl	98		30-150	A

Project Name: 39 JEFFERSON AVE. RAWP 5 **Lab Number:** L1621924

Project Number: 2160694 **Report Date:** 07/18/16

SAMPLE RESULTS

Lab ID:	L1621924-15	Date Collected:	07/14/16 14:25
Client ID:	B-34	Date Received:	07/14/16
Sample Location:	39 JEFFERSON AVE. RAWP 5	Field Prep:	Not Specified
Matrix:	Soil	Extraction Method:	EPA 3546
Analytical Method:	1,8081B	Extraction Date:	07/15/16 06:15
Analytical Date:	07/15/16 21:10	Cleanup Method:	EPA 3620B
Analyst:	AM	Cleanup Date:	07/15/16
Percent Solids:	89%		

Parameter	Result	Qualifier	Units	RL	MDL	Dilution Factor	Column
Organochlorine Pesticides by GC - Westborough Lab							
Delta-BHC	ND		ug/kg	1.73	0.338	1	A
Lindane	ND		ug/kg	0.720	0.322	1	A
Alpha-BHC	ND		ug/kg	0.720	0.204	1	A
Beta-BHC	ND		ug/kg	1.73	0.655	1	A
Heptachlor	ND		ug/kg	0.864	0.387	1	A
Aldrin	ND		ug/kg	1.73	0.608	1	A
Heptachlor epoxide	ND		ug/kg	3.24	0.972	1	A
Endrin	ND		ug/kg	0.720	0.295	1	A
Endrin aldehyde	ND		ug/kg	2.16	0.756	1	A
Endrin ketone	ND		ug/kg	1.73	0.445	1	A
Dieldrin	1.27		ug/kg	1.08	0.540	1	A
4,4'-DDE	83.0		ug/kg	1.73	0.400	1	B
4,4'-DDD	11.3		ug/kg	1.73	0.616	1	B
4,4'-DDT	4.36		ug/kg	3.24	1.39	1	A
Endosulfan I	ND		ug/kg	1.73	0.408	1	A
Endosulfan II	ND		ug/kg	1.73	0.578	1	A
Endosulfan sulfate	ND		ug/kg	0.720	0.343	1	A
Methoxychlor	ND		ug/kg	3.24	1.01	1	A
Toxaphene	ND		ug/kg	32.4	9.07	1	A
cis-Chlordane	ND		ug/kg	2.16	0.602	1	A
trans-Chlordane	ND		ug/kg	2.16	0.570	1	A
Chlordane	ND		ug/kg	14.0	5.72	1	A

Surrogate	% Recovery	Qualifier	Acceptance Criteria	Column
2,4,5,6-Tetrachloro-m-xylene	65		30-150	B
Decachlorobiphenyl	82		30-150	B
2,4,5,6-Tetrachloro-m-xylene	64		30-150	A
Decachlorobiphenyl	74		30-150	A

Project Name: 39 JEFFERSON AVE. RAWP 5 **Lab Number:** L1621924

Project Number: 2160694 **Report Date:** 07/18/16

SAMPLE RESULTS

Lab ID:	L1621924-16	Date Collected:	07/14/16 14:30
Client ID:	B-35	Date Received:	07/14/16
Sample Location:	39 JEFFERSON AVE. RAWP 5	Field Prep:	Not Specified
Matrix:	Soil	Extraction Method:	EPA 3546
Analytical Method:	1,8081B	Extraction Date:	07/15/16 06:15
Analytical Date:	07/15/16 21:23	Cleanup Method:	EPA 3620B
Analyst:	AM	Cleanup Date:	07/15/16
Percent Solids:	90%		

Parameter	Result	Qualifier	Units	RL	MDL	Dilution Factor	Column
Organochlorine Pesticides by GC - Westborough Lab							
Delta-BHC	ND		ug/kg	1.75	0.343	1	A
Lindane	ND		ug/kg	0.731	0.327	1	A
Alpha-BHC	ND		ug/kg	0.731	0.208	1	A
Beta-BHC	ND		ug/kg	1.75	0.665	1	A
Heptachlor	ND		ug/kg	0.877	0.393	1	A
Aldrin	ND		ug/kg	1.75	0.617	1	A
Heptachlor epoxide	ND		ug/kg	3.29	0.986	1	A
Endrin	ND		ug/kg	0.731	0.300	1	A
Endrin aldehyde	ND		ug/kg	2.19	0.767	1	A
Endrin ketone	ND		ug/kg	1.75	0.452	1	A
Dieldrin	ND		ug/kg	1.10	0.548	1	A
4,4'-DDE	ND		ug/kg	1.75	0.406	1	A
4,4'-DDD	ND		ug/kg	1.75	0.626	1	A
4,4'-DDT	ND		ug/kg	3.29	1.41	1	A
Endosulfan I	ND		ug/kg	1.75	0.414	1	A
Endosulfan II	ND		ug/kg	1.75	0.586	1	A
Endosulfan sulfate	ND		ug/kg	0.731	0.348	1	A
Methoxychlor	ND		ug/kg	3.29	1.02	1	A
Toxaphene	ND		ug/kg	32.9	9.21	1	A
cis-Chlordane	ND		ug/kg	2.19	0.611	1	A
trans-Chlordane	ND		ug/kg	2.19	0.579	1	A
Chlordane	ND		ug/kg	14.2	5.81	1	A

Surrogate	% Recovery	Qualifier	Acceptance Criteria	Column
2,4,5,6-Tetrachloro-m-xylene	70		30-150	B
Decachlorobiphenyl	94		30-150	B
2,4,5,6-Tetrachloro-m-xylene	68		30-150	A
Decachlorobiphenyl	84		30-150	A

Project Name: 39 JEFFERSON AVE. RAWP 5 **Lab Number:** L1621924

Project Number: 2160694 **Report Date:** 07/18/16

SAMPLE RESULTS

Lab ID:	L1621924-17	Date Collected:	07/14/16 14:35
Client ID:	B-36	Date Received:	07/14/16
Sample Location:	39 JEFFERSON AVE. RAWP 5	Field Prep:	Not Specified
Matrix:	Soil	Extraction Method:	EPA 3546
Analytical Method:	1,8081B	Extraction Date:	07/15/16 06:15
Analytical Date:	07/15/16 21:37	Cleanup Method:	EPA 3620B
Analyst:	AM	Cleanup Date:	07/15/16
Percent Solids:	90%		

Parameter	Result	Qualifier	Units	RL	MDL	Dilution Factor	Column
Organochlorine Pesticides by GC - Westborough Lab							
Delta-BHC	ND		ug/kg	1.76	0.345	1	A
Lindane	ND		ug/kg	0.733	0.328	1	A
Alpha-BHC	ND		ug/kg	0.733	0.208	1	A
Beta-BHC	ND		ug/kg	1.76	0.667	1	A
Heptachlor	ND		ug/kg	0.880	0.394	1	A
Aldrin	ND		ug/kg	1.76	0.620	1	A
Heptachlor epoxide	ND		ug/kg	3.30	0.990	1	A
Endrin	ND		ug/kg	0.733	0.301	1	A
Endrin aldehyde	ND		ug/kg	2.20	0.770	1	A
Endrin ketone	ND		ug/kg	1.76	0.453	1	A
Dieldrin	ND		ug/kg	1.10	0.550	1	A
4,4'-DDE	ND		ug/kg	1.76	0.407	1	A
4,4'-DDD	ND		ug/kg	1.76	0.628	1	A
4,4'-DDT	ND		ug/kg	3.30	1.42	1	A
Endosulfan I	ND		ug/kg	1.76	0.416	1	A
Endosulfan II	ND		ug/kg	1.76	0.588	1	A
Endosulfan sulfate	ND		ug/kg	0.733	0.349	1	A
Methoxychlor	ND		ug/kg	3.30	1.03	1	A
Toxaphene	ND		ug/kg	33.0	9.24	1	A
cis-Chlordane	ND		ug/kg	2.20	0.613	1	A
trans-Chlordane	ND		ug/kg	2.20	0.581	1	A
Chlordane	ND		ug/kg	14.3	5.83	1	A

Surrogate	% Recovery	Qualifier	Acceptance Criteria	Column
2,4,5,6-Tetrachloro-m-xylene	62		30-150	B
Decachlorobiphenyl	84		30-150	B
2,4,5,6-Tetrachloro-m-xylene	62		30-150	A
Decachlorobiphenyl	74		30-150	A

Project Name: 39 JEFFERSON AVE. RAWP 5 **Lab Number:** L1621924

Project Number: 2160694 **Report Date:** 07/18/16

SAMPLE RESULTS

Lab ID:	L1621924-18	Date Collected:	07/14/16 14:40
Client ID:	B-37	Date Received:	07/14/16
Sample Location:	39 JEFFERSON AVE. RAWP 5	Field Prep:	Not Specified
Matrix:	Soil	Extraction Method:	EPA 3546
Analytical Method:	1,8081B	Extraction Date:	07/15/16 06:15
Analytical Date:	07/15/16 21:20	Cleanup Method:	EPA 3620B
Analyst:	EC	Cleanup Date:	07/15/16
Percent Solids:	90%		

Parameter	Result	Qualifier	Units	RL	MDL	Dilution Factor	Column
Organochlorine Pesticides by GC - Westborough Lab							
Delta-BHC	ND		ug/kg	1.76	0.344	1	A
Lindane	ND		ug/kg	0.732	0.327	1	A
Alpha-BHC	ND		ug/kg	0.732	0.208	1	A
Beta-BHC	ND		ug/kg	1.76	0.666	1	A
Heptachlor	ND		ug/kg	0.879	0.394	1	A
Aldrin	ND		ug/kg	1.76	0.619	1	A
Heptachlor epoxide	ND		ug/kg	3.30	0.989	1	A
Endrin	ND		ug/kg	0.732	0.300	1	A
Endrin aldehyde	ND		ug/kg	2.20	0.769	1	A
Endrin ketone	ND		ug/kg	1.76	0.453	1	A
Dieldrin	ND		ug/kg	1.10	0.549	1	A
4,4'-DDE	1.97		ug/kg	1.76	0.406	1	A
4,4'-DDD	ND		ug/kg	1.76	0.627	1	A
4,4'-DDT	ND		ug/kg	3.30	1.41	1	B
Endosulfan I	ND		ug/kg	1.76	0.415	1	A
Endosulfan II	ND		ug/kg	1.76	0.587	1	A
Endosulfan sulfate	ND		ug/kg	0.732	0.349	1	A
Methoxychlor	ND		ug/kg	3.30	1.02	1	A
Toxaphene	ND		ug/kg	33.0	9.23	1	A
cis-Chlordane	ND		ug/kg	2.20	0.612	1	A
trans-Chlordane	ND		ug/kg	2.20	0.580	1	A
Chlordane	ND		ug/kg	14.3	5.82	1	A

Surrogate	% Recovery	Qualifier	Acceptance Criteria	Column
2,4,5,6-Tetrachloro-m-xylene	84		30-150	B
Decachlorobiphenyl	75		30-150	B
2,4,5,6-Tetrachloro-m-xylene	67		30-150	A
Decachlorobiphenyl	70		30-150	A

Project Name: 39 JEFFERSON AVE. RAWP 5 **Lab Number:** L1621924

Project Number: 2160694 **Report Date:** 07/18/16

SAMPLE RESULTS

Lab ID:	L1621924-19	Date Collected:	07/14/16 15:05
Client ID:	SW-42	Date Received:	07/14/16
Sample Location:	39 JEFFERSON AVE. RAWP 5	Field Prep:	Not Specified
Matrix:	Soil	Extraction Method:	EPA 3546
Analytical Method:	1,8081B	Extraction Date:	07/15/16 06:15
Analytical Date:	07/15/16 21:36	Cleanup Method:	EPA 3620B
Analyst:	EC	Cleanup Date:	07/15/16
Percent Solids:	93%		

Parameter	Result	Qualifier	Units	RL	MDL	Dilution Factor	Column
Organochlorine Pesticides by GC - Westborough Lab							
Delta-BHC	ND		ug/kg	1.66	0.325	1	A
Lindane	ND		ug/kg	0.692	0.309	1	A
Alpha-BHC	ND		ug/kg	0.692	0.196	1	A
Beta-BHC	ND		ug/kg	1.66	0.630	1	A
Heptachlor	ND		ug/kg	0.831	0.372	1	A
Aldrin	ND		ug/kg	1.66	0.585	1	A
Heptachlor epoxide	ND		ug/kg	3.12	0.934	1	A
Endrin	ND		ug/kg	0.692	0.284	1	A
Endrin aldehyde	ND		ug/kg	2.08	0.727	1	A
Endrin ketone	ND		ug/kg	1.66	0.428	1	A
Dieldrin	ND		ug/kg	1.04	0.519	1	A
4,4'-DDE	61.1		ug/kg	1.66	0.384	1	B
4,4'-DDD	1.49	J	ug/kg	1.66	0.592	1	B
4,4'-DDT	12.9		ug/kg	3.12	1.34	1	A
Endosulfan I	ND		ug/kg	1.66	0.392	1	A
Endosulfan II	ND		ug/kg	1.66	0.555	1	A
Endosulfan sulfate	ND		ug/kg	0.692	0.330	1	A
Methoxychlor	ND		ug/kg	3.12	0.969	1	A
Toxaphene	ND		ug/kg	31.2	8.72	1	A
cis-Chlordane	ND		ug/kg	2.08	0.579	1	A
trans-Chlordane	ND		ug/kg	2.08	0.548	1	A
Chlordane	ND		ug/kg	13.5	5.50	1	A

Surrogate	% Recovery	Qualifier	Acceptance Criteria	Column
2,4,5,6-Tetrachloro-m-xylene	82		30-150	B
Decachlorobiphenyl	82		30-150	B
2,4,5,6-Tetrachloro-m-xylene	64		30-150	A
Decachlorobiphenyl	65		30-150	A

Project Name: 39 JEFFERSON AVE. RAWP 5 **Lab Number:** L1621924

Project Number: 2160694 **Report Date:** 07/18/16

SAMPLE RESULTS

Lab ID:	L1621924-20	Date Collected:	07/14/16 15:10
Client ID:	SW-43	Date Received:	07/14/16
Sample Location:	39 JEFFERSON AVE. RAWP 5	Field Prep:	Not Specified
Matrix:	Soil	Extraction Method:	EPA 3546
Analytical Method:	1,8081B	Extraction Date:	07/15/16 06:15
Analytical Date:	07/15/16 21:52	Cleanup Method:	EPA 3620B
Analyst:	EC	Cleanup Date:	07/15/16
Percent Solids:	97%		

Parameter	Result	Qualifier	Units	RL	MDL	Dilution Factor	Column
Organochlorine Pesticides by GC - Westborough Lab							
Delta-BHC	ND		ug/kg	1.60	0.312	1	A
Lindane	ND		ug/kg	0.665	0.297	1	A
Alpha-BHC	ND		ug/kg	0.665	0.189	1	A
Beta-BHC	ND		ug/kg	1.60	0.605	1	A
Heptachlor	ND		ug/kg	0.798	0.358	1	A
Aldrin	ND		ug/kg	1.60	0.562	1	A
Heptachlor epoxide	ND		ug/kg	2.99	0.898	1	A
Endrin	ND		ug/kg	0.665	0.273	1	A
Endrin aldehyde	ND		ug/kg	1.99	0.698	1	A
Endrin ketone	ND		ug/kg	1.60	0.411	1	A
Dieldrin	ND		ug/kg	0.997	0.499	1	A
4,4'-DDE	1.65		ug/kg	1.60	0.369	1	A
4,4'-DDD	ND		ug/kg	1.60	0.569	1	A
4,4'-DDT	ND		ug/kg	2.99	1.28	1	B
Endosulfan I	ND		ug/kg	1.60	0.377	1	A
Endosulfan II	ND		ug/kg	1.60	0.533	1	A
Endosulfan sulfate	ND		ug/kg	0.665	0.316	1	A
Methoxychlor	ND		ug/kg	2.99	0.931	1	A
Toxaphene	ND		ug/kg	29.9	8.38	1	A
cis-Chlordane	ND		ug/kg	1.99	0.556	1	A
trans-Chlordane	ND		ug/kg	1.99	0.527	1	A
Chlordane	ND		ug/kg	13.0	5.29	1	A

Surrogate	% Recovery	Qualifier	Acceptance Criteria	Column
2,4,5,6-Tetrachloro-m-xylene	88		30-150	B
Decachlorobiphenyl	75		30-150	B
2,4,5,6-Tetrachloro-m-xylene	70		30-150	A
Decachlorobiphenyl	68		30-150	A

Project Name: 39 JEFFERSON AVE. RAWP 5 **Lab Number:** L1621924

Project Number: 2160694 **Report Date:** 07/18/16

SAMPLE RESULTS

Lab ID:	L1621924-21	Date Collected:	07/14/16 15:15
Client ID:	SW-44	Date Received:	07/14/16
Sample Location:	39 JEFFERSON AVE. RAWP 5	Field Prep:	Not Specified
Matrix:	Soil	Extraction Method:	EPA 3546
Analytical Method:	1,8081B	Extraction Date:	07/15/16 06:17
Analytical Date:	07/16/16 16:45	Cleanup Method:	EPA 3620B
Analyst:	KEG	Cleanup Date:	07/15/16
Percent Solids:	97%		

Parameter	Result	Qualifier	Units	RL	MDL	Dilution Factor	Column
Organochlorine Pesticides by GC - Westborough Lab							
Delta-BHC	ND		ug/kg	1.62	0.318	1	A
Lindane	ND		ug/kg	0.677	0.302	1	A
Alpha-BHC	ND		ug/kg	0.677	0.192	1	A
Beta-BHC	ND		ug/kg	1.62	0.616	1	A
Heptachlor	ND		ug/kg	0.812	0.364	1	A
Aldrin	ND		ug/kg	1.62	0.572	1	A
Heptachlor epoxide	ND		ug/kg	3.04	0.913	1	A
Endrin	ND		ug/kg	0.677	0.277	1	A
Endrin aldehyde	ND		ug/kg	2.03	0.710	1	A
Endrin ketone	ND		ug/kg	1.62	0.418	1	A
Dieldrin	ND		ug/kg	1.01	0.507	1	A
4,4'-DDE	9.63		ug/kg	1.62	0.376	1	B
4,4'-DDD	ND		ug/kg	1.62	0.579	1	A
4,4'-DDT	2.91	J	ug/kg	3.04	1.30	1	A
Endosulfan I	ND		ug/kg	1.62	0.384	1	A
Endosulfan II	ND		ug/kg	1.62	0.543	1	A
Endosulfan sulfate	ND		ug/kg	0.677	0.322	1	A
Methoxychlor	ND		ug/kg	3.04	0.947	1	A
Toxaphene	ND		ug/kg	30.4	8.52	1	A
cis-Chlordane	ND		ug/kg	2.03	0.566	1	A
trans-Chlordane	ND		ug/kg	2.03	0.536	1	A
Chlordane	ND		ug/kg	13.2	5.38	1	A

Surrogate	% Recovery	Qualifier	Acceptance Criteria	Column
2,4,5,6-Tetrachloro-m-xylene	80		30-150	B
Decachlorobiphenyl	99		30-150	B
2,4,5,6-Tetrachloro-m-xylene	79		30-150	A
Decachlorobiphenyl	77		30-150	A

Project Name: 39 JEFFERSON AVE. RAWP 5 **Lab Number:** L1621924

Project Number: 2160694 **Report Date:** 07/18/16

Method Blank Analysis
Batch Quality Control

Analytical Method: 1,8081B
Analytical Date: 07/16/16 12:10
Analyst: KEG

Extraction Method: EPA 3546
Extraction Date: 07/15/16 05:29
Cleanup Method: EPA 3620B
Cleanup Date: 07/15/16

Parameter	Result	Qualifier	Units	RL	MDL	Column
Organochlorine Pesticides by GC - Westborough Lab for sample(s): 01-08 Batch: WG913805-1						
Delta-BHC	ND		ug/kg	1.51	0.296	A
Lindane	ND		ug/kg	0.629	0.281	A
Alpha-BHC	ND		ug/kg	0.629	0.179	A
Beta-BHC	ND		ug/kg	1.51	0.573	A
Heptachlor	ND		ug/kg	0.755	0.338	A
Aldrin	ND		ug/kg	1.51	0.532	A
Heptachlor epoxide	ND		ug/kg	2.83	0.850	A
Endrin	ND		ug/kg	0.629	0.258	A
Endrin aldehyde	ND		ug/kg	1.89	0.661	A
Endrin ketone	ND		ug/kg	1.51	0.389	A
Dieldrin	ND		ug/kg	0.944	0.472	A
4,4'-DDE	ND		ug/kg	1.51	0.349	A
4,4'-DDD	ND		ug/kg	1.51	0.539	A
4,4'-DDT	ND		ug/kg	2.83	1.21	A
Endosulfan I	ND		ug/kg	1.51	0.357	A
Endosulfan II	ND		ug/kg	1.51	0.505	A
Endosulfan sulfate	ND		ug/kg	0.629	0.300	A
Methoxychlor	ND		ug/kg	2.83	0.881	A
Toxaphene	ND		ug/kg	28.3	7.93	A
cis-Chlordane	ND		ug/kg	1.89	0.526	A
trans-Chlordane	ND		ug/kg	1.89	0.498	A
Chlordane	ND		ug/kg	12.3	5.00	A

Project Name: 39 JEFFERSON AVE. RAWP 5 **Lab Number:** L1621924

Project Number: 2160694 **Report Date:** 07/18/16

Method Blank Analysis
Batch Quality Control

Analytical Method: 1,8081B
Analytical Date: 07/16/16 12:10
Analyst: KEG

Extraction Method: EPA 3546
Extraction Date: 07/15/16 05:29
Cleanup Method: EPA 3620B
Cleanup Date: 07/15/16

Parameter	Result	Qualifier	Units	RL	MDL
Organochlorine Pesticides by GC - Westborough Lab for sample(s): 01-08 Batch: WG913805-1					

Surrogate	%Recovery	Qualifier	Acceptance Criteria	Column
2,4,5,6-Tetrachloro-m-xylene	68		30-150	B
Decachlorobiphenyl	60		30-150	B
2,4,5,6-Tetrachloro-m-xylene	77		30-150	A
Decachlorobiphenyl	86		30-150	A

Project Name: 39 JEFFERSON AVE. RAWP 5 **Lab Number:** L1621924

Project Number: 2160694 **Report Date:** 07/18/16

Method Blank Analysis
Batch Quality Control

Analytical Method: 1,8081B
Analytical Date: 07/15/16 19:13
Analyst: AM

Extraction Method: EPA 3546
Extraction Date: 07/15/16 06:15
Cleanup Method: EPA 3620B
Cleanup Date: 07/15/16

Parameter	Result	Qualifier	Units	RL	MDL	Column
Organochlorine Pesticides by GC - Westborough Lab for sample(s): 09-21 Batch: WG913820-1						
Delta-BHC	ND		ug/kg	1.51	0.296	A
Lindane	ND		ug/kg	0.629	0.281	A
Alpha-BHC	ND		ug/kg	0.629	0.179	A
Beta-BHC	ND		ug/kg	1.51	0.573	A
Heptachlor	ND		ug/kg	0.755	0.338	A
Aldrin	ND		ug/kg	1.51	0.532	A
Heptachlor epoxide	ND		ug/kg	2.83	0.850	A
Endrin	ND		ug/kg	0.629	0.258	A
Endrin aldehyde	ND		ug/kg	1.89	0.661	A
Endrin ketone	ND		ug/kg	1.51	0.389	A
Dieldrin	ND		ug/kg	0.944	0.472	A
4,4'-DDE	ND		ug/kg	1.51	0.349	A
4,4'-DDD	ND		ug/kg	1.51	0.539	A
4,4'-DDT	ND		ug/kg	2.83	1.21	A
Endosulfan I	ND		ug/kg	1.51	0.357	A
Endosulfan II	ND		ug/kg	1.51	0.505	A
Endosulfan sulfate	ND		ug/kg	0.629	0.300	A
Methoxychlor	ND		ug/kg	2.83	0.881	A
Toxaphene	ND		ug/kg	28.3	7.93	A
cis-Chlordane	ND		ug/kg	1.89	0.526	A
trans-Chlordane	ND		ug/kg	1.89	0.498	A
Chlordane	ND		ug/kg	12.3	5.00	A

Project Name: 39 JEFFERSON AVE. RAWP 5 **Lab Number:** L1621924

Project Number: 2160694 **Report Date:** 07/18/16

Method Blank Analysis
Batch Quality Control

Analytical Method: 1,8081B
Analytical Date: 07/15/16 19:13
Analyst: AM

Extraction Method: EPA 3546
Extraction Date: 07/15/16 06:15
Cleanup Method: EPA 3620B
Cleanup Date: 07/15/16

Parameter	Result	Qualifier	Units	RL	MDL
Organochlorine Pesticides by GC - Westborough Lab for sample(s): 09-21 Batch: WG913820-1					

Surrogate	%Recovery	Qualifier	Acceptance Criteria	Column
2,4,5,6-Tetrachloro-m-xylene	83		30-150	B
Decachlorobiphenyl	116		30-150	B
2,4,5,6-Tetrachloro-m-xylene	82		30-150	A
Decachlorobiphenyl	107		30-150	A

Lab Control Sample Analysis
Batch Quality Control

Project Name: 39 JEFFERSON AVE. RAWP 5
Project Number: 2160694

Lab Number: L1621924
Report Date: 07/18/16

Parameter	LCS %Recovery	Qual	LCSD %Recovery	Qual	%Recovery Limits	RPD	Qual	RPD Limits	Column
Organochlorine Pesticides by GC - Westborough Lab Associated sample(s): 01-08 Batch: WG913805-2 WG913805-3									
Delta-BHC	96		94		30-150	2		30	A
Lindane	101		99		30-150	2		30	A
Alpha-BHC	112		109		30-150	3		30	A
Beta-BHC	109		112		30-150	3		30	A
Heptachlor	98		96		30-150	2		30	A
Aldrin	103		101		30-150	2		30	A
Heptachlor epoxide	100		98		30-150	2		30	A
Endrin	105		103		30-150	2		30	A
Endrin aldehyde	68		63		30-150	8		30	A
Endrin ketone	88		85		30-150	3		30	A
Dieldrin	100		98		30-150	2		30	A
4,4'-DDE	105		102		30-150	3		30	A
4,4'-DDD	102		100		30-150	2		30	A
4,4'-DDT	111		108		30-150	3		30	A
Endosulfan I	98		95		30-150	3		30	A
Endosulfan II	109		106		30-150	3		30	A
Endosulfan sulfate	64		62		30-150	3		30	A
Methoxychlor	100		99		30-150	1		30	A
cis-Chlordane	95		93		30-150	2		30	A
trans-Chlordane	90		90		30-150	0		30	A

Lab Control Sample Analysis

Batch Quality Control

Project Name: 39 JEFFERSON AVE. RAWP 5

Project Number: 2160694

Lab Number: L1621924

Report Date: 07/18/16

Parameter	LCS %Recovery	Qual	LCSD %Recovery	Qual	%Recovery Limits	RPD	Qual	RPD Limits
Organochlorine Pesticides by GC - Westborough Lab Associated sample(s): 01-08 Batch: WG913805-2 WG913805-3								

Surrogate	LCS %Recovery	Qual	LCSD %Recovery	Qual	Acceptance Criteria	Column
2,4,5,6-Tetrachloro-m-xylene	94		97		30-150	B
Decachlorobiphenyl	85		85		30-150	B
2,4,5,6-Tetrachloro-m-xylene	88		88		30-150	A
Decachlorobiphenyl	94		90		30-150	A

Lab Control Sample Analysis
Batch Quality Control

Project Name: 39 JEFFERSON AVE. RAWP 5
Project Number: 2160694

Lab Number: L1621924
Report Date: 07/18/16

Parameter	LCS %Recovery	Qual	LCSD %Recovery	Qual	%Recovery Limits	RPD	Qual	RPD Limits	Column
Organochlorine Pesticides by GC - Westborough Lab Associated sample(s): 09-21 Batch: WG913820-2 WG913820-3									
Delta-BHC	85		85		30-150	0		30	A
Lindane	83		84		30-150	1		30	A
Alpha-BHC	88		89		30-150	1		30	A
Beta-BHC	85		86		30-150	1		30	A
Heptachlor	92		86		30-150	7		30	A
Aldrin	87		88		30-150	1		30	A
Heptachlor epoxide	96		95		30-150	1		30	A
Endrin	87		87		30-150	0		30	A
Endrin aldehyde	49		55		30-150	12		30	A
Endrin ketone	70		74		30-150	6		30	A
Dieldrin	96		96		30-150	0		30	A
4,4'-DDE	88		87		30-150	1		30	A
4,4'-DDD	87		86		30-150	1		30	A
4,4'-DDT	89		88		30-150	1		30	A
Endosulfan I	97		97		30-150	0		30	A
Endosulfan II	95		96		30-150	1		30	A
Endosulfan sulfate	47		50		30-150	6		30	A
Methoxychlor	85		85		30-150	0		30	A
cis-Chlordane	69		80		30-150	15		30	A
trans-Chlordane	73		77		30-150	5		30	A

Lab Control Sample Analysis

Batch Quality Control

Project Name: 39 JEFFERSON AVE. RAWP 5

Project Number: 2160694

Lab Number: L1621924

Report Date: 07/18/16

Parameter	LCS %Recovery	Qual	LCSD %Recovery	Qual	%Recovery Limits	RPD	Qual	RPD Limits
Organochlorine Pesticides by GC - Westborough Lab Associated sample(s): 09-21 Batch: WG913820-2 WG913820-3								

Surrogate	LCS %Recovery	Qual	LCSD %Recovery	Qual	Acceptance Criteria	Column
2,4,5,6-Tetrachloro-m-xylene	80		84		30-150	B
Decachlorobiphenyl	115		120		30-150	B
2,4,5,6-Tetrachloro-m-xylene	81		83		30-150	A
Decachlorobiphenyl	105		105		30-150	A

METALS

Project Name:	39 JEFFERSON AVE. RAWP 5	**Lab Number:**	L1621924
Project Number:	2160694	**Report Date:**	07/18/16

SAMPLE RESULTS

Lab ID:	L1621924-01	Date Collected:	07/14/16 11:00
Client ID:	SW-36	Date Received:	07/14/16
Sample Location:	39 JEFFERSON AVE. RAWP 5	Field Prep:	Not Specified
Matrix:	Soil		
Percent Solids:	84%		

Parameter	Result	Qualifier	Units	RL	MDL	Dilution Factor	Date Prepared	Date Analyzed	Prep Method	Analytical Method	Analyst
Total Metals - Mansfield Lab											
Arsenic, Total	0.88		mg/kg	0.46	0.15	1	07/15/16 09:00	07/15/16 17:40	EPA 3050B	1,6010C	AB
Mercury, Total	0.03	J	mg/kg	0.08	0.02	1	07/15/16 10:20	07/15/16 13:48	EPA 7471B	1,7471B	BV

Project Name:	39 JEFFERSON AVE. RAWP 5	**Lab Number:**	L1621924
Project Number:	2160694	**Report Date:**	07/18/16

SAMPLE RESULTS

Lab ID:	L1621924-02	Date Collected:	07/14/16 11:05
Client ID:	SW-37	Date Received:	07/14/16
Sample Location:	39 JEFFERSON AVE. RAWP 5	Field Prep:	Not Specified
Matrix:	Soil		
Percent Solids:	88%		

Parameter	Result	Qualifier	Units	RL	MDL	Dilution Factor	Date Prepared	Date Analyzed	Prep Method	Analytical Method	Analyst
Total Metals - Mansfield Lab											
Arsenic, Total	1.8		mg/kg	0.44	0.15	1	07/15/16 09:00	07/15/16 17:56	EPA 3050B	1,6010C	AB
Mercury, Total	0.06	J	mg/kg	0.08	0.02	1	07/15/16 10:20	07/15/16 13:59	EPA 7471B	1,7471B	BV

Project Name:	39 JEFFERSON AVE. RAWP 5	**Lab Number:**	L1621924
Project Number:	2160694	**Report Date:**	07/18/16

SAMPLE RESULTS

Lab ID:	L1621924-03	Date Collected:	07/14/16 11:10
Client ID:	SW-38	Date Received:	07/14/16
Sample Location:	39 JEFFERSON AVE. RAWP 5	Field Prep:	Not Specified
Matrix:	Soil		
Percent Solids:	87%		

Parameter	Result	Qualifier	Units	RL	MDL	Dilution Factor	Date Prepared	Date Analyzed	Prep Method	Analytical Method	Analyst
Total Metals - Mansfield Lab											
Arsenic, Total	5.7		mg/kg	0.43	0.14	1	07/15/16 09:00	07/15/16 18:00	EPA 3050B	1,6010C	AB
Mercury, Total	0.04	J	mg/kg	0.08	0.02	1	07/15/16 10:20	07/15/16 14:01	EPA 7471B	1,7471B	BV

Project Name:	39 JEFFERSON AVE. RAWP 5	**Lab Number:**	L1621924
Project Number:	2160694	**Report Date:**	07/18/16

SAMPLE RESULTS

Lab ID:	L1621924-04	Date Collected:	07/14/16 11:15
Client ID:	SW-39	Date Received:	07/14/16
Sample Location:	39 JEFFERSON AVE. RAWP 5	Field Prep:	Not Specified
Matrix:	Soil		
Percent Solids:	89%		

Parameter	Result	Qualifier	Units	RL	MDL	Dilution Factor	Date Prepared	Date Analyzed	Prep Method	Analytical Method	Analyst
Total Metals - Mansfield Lab											
Arsenic, Total	1.3		mg/kg	0.44	0.15	1	07/15/16 09:00	07/15/16 18:04	EPA 3050B	1,6010C	AB
Mercury, Total	0.02	J	mg/kg	0.07	0.02	1	07/15/16 10:20	07/15/16 14:03	EPA 7471B	1,7471B	BV

Project Name:	39 JEFFERSON AVE. RAWP 5	**Lab Number:**	L1621924
Project Number:	2160694	**Report Date:**	07/18/16

SAMPLE RESULTS

Lab ID:	L1621924-05	Date Collected:	07/14/16 11:20
Client ID:	SW-40	Date Received:	07/14/16
Sample Location:	39 JEFFERSON AVE. RAWP 5	Field Prep:	Not Specified
Matrix:	Soil		
Percent Solids:	88%		

Parameter	Result	Qualifier	Units	RL	MDL	Dilution Factor	Date Prepared	Date Analyzed	Prep Method	Analytical Method	Analyst
Total Metals - Mansfield Lab											
Arsenic, Total	3.1		mg/kg	0.44	0.14	1	07/15/16 09:00	07/15/16 18:08	EPA 3050B	1,6010C	AB
Mercury, Total	0.05	J	mg/kg	0.08	0.02	1	07/15/16 10:20	07/15/16 14:05	EPA 7471B	1,7471B	BV

Project Name:	39 JEFFERSON AVE. RAWP 5	**Lab Number:**	L1621924
Project Number:	2160694	**Report Date:**	07/18/16

SAMPLE RESULTS

Lab ID:	L1621924-06	Date Collected:	07/14/16 11:35
Client ID:	SW-41	Date Received:	07/14/16
Sample Location:	39 JEFFERSON AVE. RAWP 5	Field Prep:	Not Specified
Matrix:	Soil		
Percent Solids:	91%		

Parameter	Result	Qualifier	Units	RL	MDL	Dilution Factor	Date Prepared	Date Analyzed	Prep Method	Analytical Method	Analyst
Total Metals - Mansfield Lab											
Arsenic, Total	1.6		mg/kg	0.42	0.14	1	07/15/16 09:00	07/15/16 18:28	EPA 3050B	1,6010C	AB
Mercury, Total	ND		mg/kg	0.07	0.02	1	07/15/16 10:20	07/15/16 14:07	EPA 7471B	1,7471B	BV

Project Name:	39 JEFFERSON AVE. RAWP 5	**Lab Number:**	L1621924
Project Number:	2160694	**Report Date:**	07/18/16

SAMPLE RESULTS

Lab ID:	L1621924-07	Date Collected:	07/14/16 11:55
Client ID:	B-26	Date Received:	07/14/16
Sample Location:	39 JEFFERSON AVE. RAWP 5	Field Prep:	Not Specified
Matrix:	Soil		
Percent Solids:	84%		

Parameter	Result	Qualifier	Units	RL	MDL	Dilution Factor	Date Prepared	Date Analyzed	Prep Method	Analytical Method	Analyst
Total Metals - Mansfield Lab											
Arsenic, Total	0.87		mg/kg	0.46	0.15	1	07/15/16 09:00	07/15/16 18:32	EPA 3050B	1,6010C	AB
Mercury, Total	ND		mg/kg	0.08	0.02	1	07/15/16 10:20	07/15/16 14:08	EPA 7471B	1,7471B	BV

Project Name:	39 JEFFERSON AVE. RAWP 5	**Lab Number:**	L1621924
Project Number:	2160694	**Report Date:**	07/18/16

SAMPLE RESULTS

Lab ID:	L1621924-08	Date Collected:	07/14/16 12:00
Client ID:	B-27	Date Received:	07/14/16
Sample Location:	39 JEFFERSON AVE. RAWP 5	Field Prep:	Not Specified
Matrix:	Soil		
Percent Solids:	86%		

Parameter	Result	Qualifier	Units	RL	MDL	Dilution Factor	Date Prepared	Date Analyzed	Prep Method	Analytical Method	Analyst
Total Metals - Mansfield Lab											
Arsenic, Total	1.3		mg/kg	0.45	0.15	1	07/15/16 09:00	07/15/16 18:36	EPA 3050B	1,6010C	AB
Mercury, Total	0.04	J	mg/kg	0.08	0.02	1	07/15/16 10:20	07/15/16 14:10	EPA 7471B	1,7471B	BV

Project Name:	39 JEFFERSON AVE. RAWP 5	**Lab Number:**	L1621924
Project Number:	2160694	**Report Date:**	07/18/16

SAMPLE RESULTS

Lab ID:	L1621924-09	Date Collected:	07/14/16 12:05
Client ID:	B-28	Date Received:	07/14/16
Sample Location:	39 JEFFERSON AVE. RAWP 5	Field Prep:	Not Specified
Matrix:	Soil		
Percent Solids:	86%		

Parameter	Result	Qualifier	Units	RL	MDL	Dilution Factor	Date Prepared	Date Analyzed	Prep Method	Analytical Method	Analyst
Total Metals - Mansfield Lab											
Arsenic, Total	1.8		mg/kg	0.45	0.15	1	07/15/16 09:00	07/15/16 18:40	EPA 3050B	1,6010C	AB
Mercury, Total	0.04	J	mg/kg	0.07	0.02	1	07/15/16 10:20	07/15/16 14:12	EPA 7471B	1,7471B	BV

Project Name:	39 JEFFERSON AVE. RAWP 5	**Lab Number:**	L1621924
Project Number:	2160694	**Report Date:**	07/18/16

SAMPLE RESULTS

Lab ID:	L1621924-10	Date Collected:	07/14/16 13:05
Client ID:	B-29	Date Received:	07/14/16
Sample Location:	39 JEFFERSON AVE. RAWP 5	Field Prep:	Not Specified
Matrix:	Soil		
Percent Solids:	91%		

Parameter	Result	Qualifier	Units	RL	MDL	Dilution Factor	Date Prepared	Date Analyzed	Prep Method	Analytical Method	Analyst
Total Metals - Mansfield Lab											
Arsenic, Total	0.82		mg/kg	0.44	0.14	1	07/15/16 09:00	07/15/16 18:44	EPA 3050B	1,6010C	AB
Mercury, Total	ND		mg/kg	0.07	0.02	1	07/15/16 10:20	07/15/16 14:17	EPA 7471B	1,7471B	BV

Project Name:	39 JEFFERSON AVE. RAWP 5	**Lab Number:**	L1621924
Project Number:	2160694	**Report Date:**	07/18/16

SAMPLE RESULTS

Lab ID:	L1621924-11	Date Collected:	07/14/16 12:20
Client ID:	B-30	Date Received:	07/14/16
Sample Location:	39 JEFFERSON AVE. RAWP 5	Field Prep:	Not Specified
Matrix:	Soil		
Percent Solids:	87%		

Parameter	Result	Qualifier	Units	RL	MDL	Dilution Factor	Date Prepared	Date Analyzed	Prep Method	Analytical Method	Analyst
Total Metals - Mansfield Lab											
Arsenic, Total	1.0		mg/kg	0.45	0.15	1	07/15/16 09:00	07/15/16 18:48	EPA 3050B	1,6010C	AB
Mercury, Total	0.02	J	mg/kg	0.07	0.02	1	07/15/16 10:20	07/15/16 14:19	EPA 7471B	1,7471B	BV

Project Name:	39 JEFFERSON AVE. RAWP 5	**Lab Number:**	L1621924
Project Number:	2160694	**Report Date:**	07/18/16

SAMPLE RESULTS

Lab ID:	L1621924-12	Date Collected:	07/14/16 12:25
Client ID:	B-31	Date Received:	07/14/16
Sample Location:	39 JEFFERSON AVE. RAWP 5	Field Prep:	Not Specified
Matrix:	Soil		
Percent Solids:	85%		

Parameter	Result	Qualifier	Units	RL	MDL	Dilution Factor	Date Prepared	Date Analyzed	Prep Method	Analytical Method	Analyst
Total Metals - Mansfield Lab											
Arsenic, Total	0.90		mg/kg	0.46	0.15	1	07/15/16 09:00	07/15/16 18:52	EPA 3050B	1,6010C	AB
Mercury, Total	0.02	J	mg/kg	0.08	0.02	1	07/15/16 10:20	07/15/16 14:21	EPA 7471B	1,7471B	BV

Project Name:	39 JEFFERSON AVE. RAWP 5	**Lab Number:**	L1621924
Project Number:	2160694	**Report Date:**	07/18/16

SAMPLE RESULTS

Lab ID:	L1621924-13	Date Collected:	07/14/16 12:30
Client ID:	B-32	Date Received:	07/14/16
Sample Location:	39 JEFFERSON AVE. RAWP 5	Field Prep:	Not Specified
Matrix:	Soil		
Percent Solids:	90%		

Parameter	Result	Qualifier	Units	RL	MDL	Dilution Factor	Date Prepared	Date Analyzed	Prep Method	Analytical Method	Analyst
Total Metals - Mansfield Lab											
Arsenic, Total	0.92		mg/kg	0.43	0.14	1	07/15/16 09:00	07/15/16 18:56	EPA 3050B	1,6010C	AB
Mercury, Total	ND		mg/kg	0.07	0.02	1	07/15/16 10:20	07/15/16 14:23	EPA 7471B	1,7471B	BV

Project Name:	39 JEFFERSON AVE. RAWP 5	**Lab Number:**	L1621924
Project Number:	2160694	**Report Date:**	07/18/16

SAMPLE RESULTS

Lab ID:	L1621924-14	Date Collected:	07/14/16 14:20
Client ID:	B-33	Date Received:	07/14/16
Sample Location:	39 JEFFERSON AVE. RAWP 5	Field Prep:	Not Specified
Matrix:	Soil		
Percent Solids:	91%		

Parameter	Result	Qualifier	Units	RL	MDL	Dilution Factor	Date Prepared	Date Analyzed	Prep Method	Analytical Method	Analyst
Total Metals - Mansfield Lab											
Arsenic, Total	1.0		mg/kg	0.43	0.14	1	07/15/16 09:00	07/15/16 19:16	EPA 3050B	1,6010C	AB
Mercury, Total	0.02	J	mg/kg	0.07	0.02	1	07/15/16 10:20	07/15/16 14:25	EPA 7471B	1,7471B	BV

Project Name:	39 JEFFERSON AVE. RAWP 5	**Lab Number:**	L1621924
Project Number:	2160694	**Report Date:**	07/18/16

SAMPLE RESULTS

Lab ID:	L1621924-15	Date Collected:	07/14/16 14:25
Client ID:	B-34	Date Received:	07/14/16
Sample Location:	39 JEFFERSON AVE. RAWP 5	Field Prep:	Not Specified
Matrix:	Soil		
Percent Solids:	89%		

Parameter	Result	Qualifier	Units	RL	MDL	Dilution Factor	Date Prepared	Date Analyzed	Prep Method	Analytical Method	Analyst
Total Metals - Mansfield Lab											
Arsenic, Total	1.6		mg/kg	0.44	0.15	1	07/15/16 09:00	07/15/16 19:00	EPA 3050B	1,6010C	AB
Mercury, Total	0.03	J	mg/kg	0.08	0.02	1	07/15/16 10:20	07/15/16 14:26	EPA 7471B	1,7471B	BV

Project Name:	39 JEFFERSON AVE. RAWP 5	**Lab Number:**	L1621924
Project Number:	2160694	**Report Date:**	07/18/16

SAMPLE RESULTS

Lab ID:	L1621924-16	Date Collected:	07/14/16 14:30
Client ID:	B-35	Date Received:	07/14/16
Sample Location:	39 JEFFERSON AVE. RAWP 5	Field Prep:	Not Specified
Matrix:	Soil		
Percent Solids:	90%		

Parameter	Result	Qualifier	Units	RL	MDL	Dilution Factor	Date Prepared	Date Analyzed	Prep Method	Analytical Method	Analyst
Total Metals - Mansfield Lab											
Arsenic, Total	0.73		mg/kg	0.44	0.14	1	07/15/16 09:00	07/15/16 19:20	EPA 3050B	1,6010C	AB
Mercury, Total	ND		mg/kg	0.07	0.02	1	07/15/16 10:20	07/15/16 14:28	EPA 7471B	1,7471B	BV

Project Name:	39 JEFFERSON AVE. RAWP 5	**Lab Number:**	L1621924
Project Number:	2160694	**Report Date:**	07/18/16

SAMPLE RESULTS

Lab ID:	L1621924-17	Date Collected:	07/14/16 14:35
Client ID:	B-36	Date Received:	07/14/16
Sample Location:	39 JEFFERSON AVE. RAWP 5	Field Prep:	Not Specified
Matrix:	Soil		
Percent Solids:	90%		

Parameter	Result	Qualifier	Units	RL	MDL	Dilution Factor	Date Prepared	Date Analyzed	Prep Method	Analytical Method	Analyst
Total Metals - Mansfield Lab											
Arsenic, Total	0.86		mg/kg	0.43	0.14	1	07/15/16 09:00	07/15/16 19:24	EPA 3050B	1,6010C	AB
Mercury, Total	ND		mg/kg	0.07	0.02	1	07/15/16 10:20	07/15/16 14:30	EPA 7471B	1,7471B	BV

Project Name:	39 JEFFERSON AVE. RAWP 5	**Lab Number:**	L1621924
Project Number:	2160694	**Report Date:**	07/18/16

SAMPLE RESULTS

Lab ID:	L1621924-18	Date Collected:	07/14/16 14:40
Client ID:	B-37	Date Received:	07/14/16
Sample Location:	39 JEFFERSON AVE. RAWP 5	Field Prep:	Not Specified
Matrix:	Soil		
Percent Solids:	90%		

Parameter	Result	Qualifier	Units	RL	MDL	Dilution Factor	Date Prepared	Date Analyzed	Prep Method	Analytical Method	Analyst
Total Metals - Mansfield Lab											
Arsenic, Total	1.9		mg/kg	0.44	0.14	1	07/15/16 09:00	07/15/16 19:28	EPA 3050B	1,6010C	AB
Mercury, Total	0.09		mg/kg	0.07	0.02	1	07/15/16 10:20	07/15/16 14:32	EPA 7471B	1,7471B	BV

Project Name:	39 JEFFERSON AVE. RAWP 5	**Lab Number:**	L1621924
Project Number:	2160694	**Report Date:**	07/18/16

SAMPLE RESULTS

Lab ID:	L1621924-19	Date Collected:	07/14/16 15:05
Client ID:	SW-42	Date Received:	07/14/16
Sample Location:	39 JEFFERSON AVE. RAWP 5	Field Prep:	Not Specified
Matrix:	Soil		
Percent Solids:	93%		

Parameter	Result	Qualifier	Units	RL	MDL	Dilution Factor	Date Prepared	Date Analyzed	Prep Method	Analytical Method	Analyst
Total Metals - Mansfield Lab											
Arsenic, Total	2.7		mg/kg	0.42	0.14	1	07/15/16 09:00	07/15/16 19:32	EPA 3050B	1,6010C	AB
Mercury, Total	0.08		mg/kg	0.07	0.02	1	07/15/16 10:20	07/15/16 14:33	EPA 7471B	1,7471B	BV

Project Name:	39 JEFFERSON AVE. RAWP 5	**Lab Number:**	L1621924
Project Number:	2160694	**Report Date:**	07/18/16

SAMPLE RESULTS

Lab ID:	L1621924-20	Date Collected:	07/14/16 15:10
Client ID:	SW-43	Date Received:	07/14/16
Sample Location:	39 JEFFERSON AVE. RAWP 5	Field Prep:	Not Specified
Matrix:	Soil		
Percent Solids:	97%		

Parameter	Result	Qualifier	Units	RL	MDL	Dilution Factor	Date Prepared	Date Analyzed	Prep Method	Analytical Method	Analyst
Total Metals - Mansfield Lab											
Arsenic, Total	2.8		mg/kg	0.39	0.13	1	07/15/16 09:00	07/15/16 19:36	EPA 3050B	1,6010C	AB
Mercury, Total	0.05	J	mg/kg	0.07	0.01	1	07/15/16 10:20	07/15/16 14:39	EPA 7471B	1,7471B	BV

Project Name:	39 JEFFERSON AVE. RAWP 5	**Lab Number:**	L1621924
Project Number:	2160694	**Report Date:**	07/18/16

SAMPLE RESULTS

Lab ID:	L1621924-21	Date Collected:	07/14/16 15:15
Client ID:	SW-44	Date Received:	07/14/16
Sample Location:	39 JEFFERSON AVE. RAWP 5	Field Prep:	Not Specified
Matrix:	Soil		
Percent Solids:	97%		

Parameter	Result	Qualifier	Units	RL	MDL	Dilution Factor	Date Prepared	Date Analyzed	Prep Method	Analytical Method	Analyst
Total Metals - Mansfield Lab											
Arsenic, Total	3.9		mg/kg	0.40	0.13	1	07/15/16 10:00	07/18/16 10:34	EPA 3050B	1,6010C	PS
Mercury, Total	0.03	J	mg/kg	0.07	0.02	1	07/15/16 10:20	07/15/16 15:30	EPA 7471B	1,7471B	BV

Project Name: 39 JEFFERSON AVE. RAWP 5 **Lab Number:** L1621924

Project Number: 2160694 **Report Date:** 07/18/16

Method Blank Analysis
Batch Quality Control

Parameter	Result	Qualifier	Units	RL	MDL	Dilution Factor	Date Prepared	Date Analyzed	Analytical Method	Analyst
Total Metals - Mansfield Lab for sample(s): 01-20 Batch: WG913837-1										
Mercury, Total	ND		mg/kg	0.08	0.02	1	07/15/16 10:20	07/15/16 13:45	1,7471B	BV

Prep Information

Digestion Method: EPA 7471B

Parameter	Result	Qualifier	Units	RL	MDL	Dilution Factor	Date Prepared	Date Analyzed	Analytical Method	Analyst
Total Metals - Mansfield Lab for sample(s): 21 Batch: WG913840-1										
Mercury, Total	ND		mg/kg	0.08	0.02	1	07/15/16 10:20	07/15/16 14:41	1,7471B	BV

Prep Information

Digestion Method: EPA 7471B

Parameter	Result	Qualifier	Units	RL	MDL	Dilution Factor	Date Prepared	Date Analyzed	Analytical Method	Analyst
Total Metals - Mansfield Lab for sample(s): 01-20 Batch: WG913867-1										
Arsenic, Total	ND		mg/kg	0.40	0.13	1	07/15/16 09:00	07/15/16 16:52	1,6010C	AB

Prep Information

Digestion Method: EPA 3050B

Parameter	Result	Qualifier	Units	RL	MDL	Dilution Factor	Date Prepared	Date Analyzed	Analytical Method	Analyst
Total Metals - Mansfield Lab for sample(s): 21 Batch: WG913868-1										
Arsenic, Total	ND		mg/kg	0.40	0.13	1	07/15/16 10:00	07/18/16 10:08	1,6010C	PS

Prep Information

Digestion Method: EPA 3050B

Lab Control Sample Analysis
Batch Quality Control

Project Name: 39 JEFFERSON AVE. RAWP 5
Project Number: 2160694

Lab Number: L1621924
Report Date: 07/18/16

Parameter	LCS %Recovery	Qual	LCSD %Recovery	Qual	%Recovery Limits	RPD	Qual	RPD Limits
Total Metals - Mansfield Lab Associated sample(s): 01-20 Batch: WG913837-2 SRM Lot Number: D089-540								
Mercury, Total	87		-		57-143	-		
Total Metals - Mansfield Lab Associated sample(s): 21 Batch: WG913840-2 SRM Lot Number: D089-540								
Mercury, Total	101		-		57-143	-		
Total Metals - Mansfield Lab Associated sample(s): 01-20 Batch: WG913867-2 SRM Lot Number: D089-540								
Arsenic, Total	113		-		80-120	-		
Total Metals - Mansfield Lab Associated sample(s): 21 Batch: WG913868-2 SRM Lot Number: D089-540								
Arsenic, Total	113		-		80-120	-		

Matrix Spike Analysis
Batch Quality Control

Project Name: 39 JEFFERSON AVE. RAWP 5
Project Number: 2160694
Lab Number: L1621924
Report Date: 07/18/16

Parameter	Native Sample	MS Added	MS Found	MS %Recovery	Qual	MSD Found	MSD %Recovery	Qual	Recovery Limits	RPD	Qual	RPD Limits
Total Metals - Mansfield Lab Associated sample(s): 01-20 QC Batch ID: WG913837-4 QC Sample: L1621924-01 Client ID: SW-36												
Mercury, Total	0.03J	0.154	0.21	**136**	Q	-	-		80-120	-		20
Total Metals - Mansfield Lab Associated sample(s): 21 QC Batch ID: WG913840-4 QC Sample: L1621769-01 Client ID: MS Sample												
Mercury, Total	0.06J	0.168	0.25	**149**	Q	-	-		80-120	-		20
Total Metals - Mansfield Lab Associated sample(s): 01-20 QC Batch ID: WG913867-4 QC Sample: L1621924-01 Client ID: SW-36												
Arsenic, Total	0.88	11.3	11	89		-	-		75-125	-		20
Total Metals - Mansfield Lab Associated sample(s): 21 QC Batch ID: WG913868-4 QC Sample: L1621925-03 Client ID: MS Sample												
Arsenic, Total	21.	10.6	32	104		-	-		75-125	-		20

Lab Duplicate Analysis
Batch Quality Control

Project Name: 39 JEFFERSON AVE. RAWP 5
Project Number: 2160694

Lab Number: L1621924
Report Date: 07/18/16

Parameter	Native Sample	Duplicate Sample	Units	RPD	Qual	RPD Limits
Total Metals - Mansfield Lab Associated sample(s): 01-20 QC Batch ID: WG913837-3 QC Sample: L1621924-01 Client ID: SW-36						
Mercury, Total	0.03J	0.03J	mg/kg	NC		20
Total Metals - Mansfield Lab Associated sample(s): 21 QC Batch ID: WG913840-3 QC Sample: L1621769-01 Client ID: DUP Sample						
Mercury, Total	0.06J	0.05J	mg/kg	NC		20
Total Metals - Mansfield Lab Associated sample(s): 01-20 QC Batch ID: WG913867-3 QC Sample: L1621924-01 Client ID: SW-36						
Arsenic, Total	0.88	0.94	mg/kg	7		20
Total Metals - Mansfield Lab Associated sample(s): 21 QC Batch ID: WG913868-3 QC Sample: L1621925-03 Client ID: DUP Sample						
Arsenic, Total	21.	22	mg/kg	5		20

INORGANICS
&
MISCELLANEOUS

Project Name: 39 JEFFERSON AVE. RAWP 5
Project Number: 2160694

Lab Number: L1621924
Report Date: 07/18/16

SAMPLE RESULTS

Lab ID: L1621924-01
Client ID: SW-36
Sample Location: 39 JEFFERSON AVE. RAWP 5
Matrix: Soil

Date Collected: 07/14/16 11:00
Date Received: 07/14/16
Field Prep: Not Specified

Parameter	Result	Qualifier	Units	RL	MDL	Dilution Factor	Date Prepared	Date Analyzed	Analytical Method	Analyst
General Chemistry - Westborough Lab										
Solids, Total	84.1		%	0.100	NA	1	-	07/15/16 12:58	121,2540G	RI

Project Name: 39 JEFFERSON AVE. RAWP 5
Project Number: 2160694

Lab Number: L1621924
Report Date: 07/18/16

SAMPLE RESULTS

Lab ID: L1621924-02
Client ID: SW-37
Sample Location: 39 JEFFERSON AVE. RAWP 5
Matrix: Soil

Date Collected: 07/14/16 11:05
Date Received: 07/14/16
Field Prep: Not Specified

Parameter	Result	Qualifier	Units	RL	MDL	Dilution Factor	Date Prepared	Date Analyzed	Analytical Method	Analyst
General Chemistry - Westborough Lab										
Solids, Total	88.1		%	0.100	NA	1	-	07/15/16 12:58	121,2540G	RI

Project Name: 39 JEFFERSON AVE. RAWP 5
Project Number: 2160694

Lab Number: L1621924
Report Date: 07/18/16

SAMPLE RESULTS

Lab ID: L1621924-03
Client ID: SW-38
Sample Location: 39 JEFFERSON AVE. RAWP 5
Matrix: Soil

Date Collected: 07/14/16 11:10
Date Received: 07/14/16
Field Prep: Not Specified

Parameter	Result	Qualifier	Units	RL	MDL	Dilution Factor	Date Prepared	Date Analyzed	Analytical Method	Analyst
General Chemistry - Westborough Lab										
Solids, Total	87.3		%	0.100	NA	1	-	07/15/16 12:58	121,2540G	RI

Project Name: 39 JEFFERSON AVE. RAWP 5
Project Number: 2160694

Lab Number: L1621924
Report Date: 07/18/16

SAMPLE RESULTS

Lab ID: L1621924-04
Client ID: SW-39
Sample Location: 39 JEFFERSON AVE. RAWP 5
Matrix: Soil

Date Collected: 07/14/16 11:15
Date Received: 07/14/16
Field Prep: Not Specified

Parameter	Result	Qualifier	Units	RL	MDL	Dilution Factor	Date Prepared	Date Analyzed	Analytical Method	Analyst
General Chemistry - Westborough Lab										
Solids, Total	88.8		%	0.100	NA	1	-	07/15/16 12:58	121,2540G	RI

Project Name: 39 JEFFERSON AVE. RAWP 5
Project Number: 2160694

Lab Number: L1621924
Report Date: 07/18/16

SAMPLE RESULTS

Lab ID: L1621924-05
Client ID: SW-40
Sample Location: 39 JEFFERSON AVE. RAWP 5
Matrix: Soil

Date Collected: 07/14/16 11:20
Date Received: 07/14/16
Field Prep: Not Specified

Parameter	Result	Qualifier	Units	RL	MDL	Dilution Factor	Date Prepared	Date Analyzed	Analytical Method	Analyst
General Chemistry - Westborough Lab										
Solids, Total	88.4		%	0.100	NA	1	-	07/15/16 12:58	121,2540G	RI

Project Name: 39 JEFFERSON AVE. RAWP 5
Project Number: 2160694

Lab Number: L1621924
Report Date: 07/18/16

SAMPLE RESULTS

Lab ID: L1621924-06
Client ID: SW-41
Sample Location: 39 JEFFERSON AVE. RAWP 5
Matrix: Soil

Date Collected: 07/14/16 11:35
Date Received: 07/14/16
Field Prep: Not Specified

Parameter	Result	Qualifier	Units	RL	MDL	Dilution Factor	Date Prepared	Date Analyzed	Analytical Method	Analyst
General Chemistry - Westborough Lab										
Solids, Total	91.4		%	0.100	NA	1	-	07/15/16 12:58	121,2540G	RI

Project Name: 39 JEFFERSON AVE. RAWP 5
Project Number: 2160694

Lab Number: L1621924
Report Date: 07/18/16

SAMPLE RESULTS

Lab ID: L1621924-07
Client ID: B-26
Sample Location: 39 JEFFERSON AVE. RAWP 5
Matrix: Soil

Date Collected: 07/14/16 11:55
Date Received: 07/14/16
Field Prep: Not Specified

Parameter	Result	Qualifier	Units	RL	MDL	Dilution Factor	Date Prepared	Date Analyzed	Analytical Method	Analyst
General Chemistry - Westborough Lab										
Solids, Total	83.6		%	0.100	NA	1	-	07/15/16 12:58	121,2540G	RI

Project Name: 39 JEFFERSON AVE. RAWP 5
Project Number: 2160694

Lab Number: L1621924
Report Date: 07/18/16

SAMPLE RESULTS

Lab ID: L1621924-08
Client ID: B-27
Sample Location: 39 JEFFERSON AVE. RAWP 5
Matrix: Soil

Date Collected: 07/14/16 12:00
Date Received: 07/14/16
Field Prep: Not Specified

Parameter	Result	Qualifier	Units	RL	MDL	Dilution Factor	Date Prepared	Date Analyzed	Analytical Method	Analyst
General Chemistry - Westborough Lab										
Solids, Total	86.4		%	0.100	NA	1	-	07/15/16 12:58	121,2540G	RI

Project Name: 39 JEFFERSON AVE. RAWP 5
Project Number: 2160694

Lab Number: L1621924
Report Date: 07/18/16

SAMPLE RESULTS

Lab ID: L1621924-09
Client ID: B-28
Sample Location: 39 JEFFERSON AVE. RAWP 5
Matrix: Soil

Date Collected: 07/14/16 12:05
Date Received: 07/14/16
Field Prep: Not Specified

Parameter	Result	Qualifier	Units	RL	MDL	Dilution Factor	Date Prepared	Date Analyzed	Analytical Method	Analyst
General Chemistry - Westborough Lab										
Solids, Total	86.1		%	0.100	NA	1	-	07/15/16 12:58	121,2540G	RI

Project Name: 39 JEFFERSON AVE. RAWP 5
Project Number: 2160694

Lab Number: L1621924
Report Date: 07/18/16

SAMPLE RESULTS

Lab ID: L1621924-10
Client ID: B-29
Sample Location: 39 JEFFERSON AVE. RAWP 5
Matrix: Soil

Date Collected: 07/14/16 13:05
Date Received: 07/14/16
Field Prep: Not Specified

Parameter	Result	Qualifier	Units	RL	MDL	Dilution Factor	Date Prepared	Date Analyzed	Analytical Method	Analyst
General Chemistry - Westborough Lab										
Solids, Total	90.5		%	0.100	NA	1	-	07/15/16 12:58	121,2540G	RI

Project Name: 39 JEFFERSON AVE. RAWP 5
Project Number: 2160694

Lab Number: L1621924
Report Date: 07/18/16

SAMPLE RESULTS

Lab ID: L1621924-11
Client ID: B-30
Sample Location: 39 JEFFERSON AVE. RAWP 5
Matrix: Soil

Date Collected: 07/14/16 12:20
Date Received: 07/14/16
Field Prep: Not Specified

Parameter	Result	Qualifier	Units	RL	MDL	Dilution Factor	Date Prepared	Date Analyzed	Analytical Method	Analyst
General Chemistry - Westborough Lab										
Solids, Total	86.8		%	0.100	NA	1	-	07/15/16 12:58	121,2540G	RI

Project Name: 39 JEFFERSON AVE. RAWP 5
Project Number: 2160694

Lab Number: L1621924
Report Date: 07/18/16

SAMPLE RESULTS

Lab ID: L1621924-12
Client ID: B-31
Sample Location: 39 JEFFERSON AVE. RAWP 5
Matrix: Soil

Date Collected: 07/14/16 12:25
Date Received: 07/14/16
Field Prep: Not Specified

Parameter	Result	Qualifier	Units	RL	MDL	Dilution Factor	Date Prepared	Date Analyzed	Analytical Method	Analyst
General Chemistry - Westborough Lab										
Solids, Total	85.2		%	0.100	NA	1	-	07/15/16 12:58	121,2540G	RI

Project Name: 39 JEFFERSON AVE. RAWP 5
Project Number: 2160694

Lab Number: L1621924
Report Date: 07/18/16

SAMPLE RESULTS

Lab ID: L1621924-13
Client ID: B-32
Sample Location: 39 JEFFERSON AVE. RAWP 5
Matrix: Soil

Date Collected: 07/14/16 12:30
Date Received: 07/14/16
Field Prep: Not Specified

Parameter	Result	Qualifier	Units	RL	MDL	Dilution Factor	Date Prepared	Date Analyzed	Analytical Method	Analyst
General Chemistry - Westborough Lab										
Solids, Total	89.9		%	0.100	NA	1	-	07/15/16 12:58	121,2540G	RI

Project Name: 39 JEFFERSON AVE. RAWP 5
Project Number: 2160694

Lab Number: L1621924
Report Date: 07/18/16

SAMPLE RESULTS

Lab ID: L1621924-14
Client ID: B-33
Sample Location: 39 JEFFERSON AVE. RAWP 5
Matrix: Soil

Date Collected: 07/14/16 14:20
Date Received: 07/14/16
Field Prep: Not Specified

Parameter	Result	Qualifier	Units	RL	MDL	Dilution Factor	Date Prepared	Date Analyzed	Analytical Method	Analyst
General Chemistry - Westborough Lab										
Solids, Total	90.5		%	0.100	NA	1	-	07/15/16 12:58	121,2540G	RI

Project Name: 39 JEFFERSON AVE. RAWP 5
Project Number: 2160694

Lab Number: L1621924
Report Date: 07/18/16

SAMPLE RESULTS

Lab ID: L1621924-15
Client ID: B-34
Sample Location: 39 JEFFERSON AVE. RAWP 5
Matrix: Soil

Date Collected: 07/14/16 14:25
Date Received: 07/14/16
Field Prep: Not Specified

Parameter	Result	Qualifier	Units	RL	MDL	Dilution Factor	Date Prepared	Date Analyzed	Analytical Method	Analyst
General Chemistry - Westborough Lab										
Solids, Total	88.9		%	0.100	NA	1	-	07/15/16 12:58	121,2540G	RI

Project Name: 39 JEFFERSON AVE. RAWP 5
Project Number: 2160694

Lab Number: L1621924
Report Date: 07/18/16

SAMPLE RESULTS

Lab ID: L1621924-16
Client ID: B-35
Sample Location: 39 JEFFERSON AVE. RAWP 5
Matrix: Soil

Date Collected: 07/14/16 14:30
Date Received: 07/14/16
Field Prep: Not Specified

Parameter	Result	Qualifier	Units	RL	MDL	Dilution Factor	Date Prepared	Date Analyzed	Analytical Method	Analyst
General Chemistry - Westborough Lab										
Solids, Total	89.5		%	0.100	NA	1	-	07/15/16 12:58	121,2540G	RI

Project Name: 39 JEFFERSON AVE. RAWP 5
Project Number: 2160694

Lab Number: L1621924
Report Date: 07/18/16

SAMPLE RESULTS

Lab ID: L1621924-17
Client ID: B-36
Sample Location: 39 JEFFERSON AVE. RAWP 5
Matrix: Soil

Date Collected: 07/14/16 14:35
Date Received: 07/14/16
Field Prep: Not Specified

Parameter	Result	Qualifier	Units	RL	MDL	Dilution Factor	Date Prepared	Date Analyzed	Analytical Method	Analyst
General Chemistry - Westborough Lab										
Solids, Total	90.2		%	0.100	NA	1	-	07/15/16 12:58	121,2540G	RI

Project Name: 39 JEFFERSON AVE. RAWP 5
Project Number: 2160694

Lab Number: L1621924
Report Date: 07/18/16

SAMPLE RESULTS

Lab ID: L1621924-18
Client ID: B-37
Sample Location: 39 JEFFERSON AVE. RAWP 5
Matrix: Soil

Date Collected: 07/14/16 14:40
Date Received: 07/14/16
Field Prep: Not Specified

Parameter	Result	Qualifier	Units	RL	MDL	Dilution Factor	Date Prepared	Date Analyzed	Analytical Method	Analyst
General Chemistry - Westborough Lab										
Solids, Total	90.0		%	0.100	NA	1	-	07/15/16 12:58	121,2540G	RI

Project Name: 39 JEFFERSON AVE. RAWP 5
Project Number: 2160694

Lab Number: L1621924
Report Date: 07/18/16

SAMPLE RESULTS

Lab ID: L1621924-19
Client ID: SW-42
Sample Location: 39 JEFFERSON AVE. RAWP 5
Matrix: Soil

Date Collected: 07/14/16 15:05
Date Received: 07/14/16
Field Prep: Not Specified

Parameter	Result	Qualifier	Units	RL	MDL	Dilution Factor	Date Prepared	Date Analyzed	Analytical Method	Analyst
General Chemistry - Westborough Lab										
Solids, Total	92.6		%	0.100	NA	1	-	07/15/16 12:58	121,2540G	RI

Project Name: 39 JEFFERSON AVE. RAWP 5
Project Number: 2160694

Lab Number: L1621924
Report Date: 07/18/16

SAMPLE RESULTS

Lab ID: L1621924-20
Client ID: SW-43
Sample Location: 39 JEFFERSON AVE. RAWP 5
Matrix: Soil

Date Collected: 07/14/16 15:10
Date Received: 07/14/16
Field Prep: Not Specified

Parameter	Result	Qualifier	Units	RL	MDL	Dilution Factor	Date Prepared	Date Analyzed	Analytical Method	Analyst
General Chemistry - Westborough Lab										
Solids, Total	97.4		%	0.100	NA	1	-	07/15/16 12:58	121,2540G	RI

Project Name: 39 JEFFERSON AVE. RAWP 5
Project Number: 2160694

Lab Number: L1621924
Report Date: 07/18/16

SAMPLE RESULTS

Lab ID: L1621924-21
Client ID: SW-44
Sample Location: 39 JEFFERSON AVE. RAWP 5
Matrix: Soil

Date Collected: 07/14/16 15:15
Date Received: 07/14/16
Field Prep: Not Specified

Parameter	Result	Qualifier	Units	RL	MDL	Dilution Factor	Date Prepared	Date Analyzed	Analytical Method	Analyst
General Chemistry - Westborough Lab										
Solids, Total	97.1		%	0.100	NA	1	-	07/15/16 13:18	121,2540G	RI

Lab Duplicate Analysis
Batch Quality Control

Project Name: 39 JEFFERSON AVE. RAWP 5
Project Number: 2160694

Lab Number: L1621924
Report Date: 07/18/16

Parameter	Native Sample	Duplicate Sample	Units	RPD	Qual	RPD Limits
General Chemistry - Westborough Lab Associated sample(s): 01-20 QC Batch ID: WG913970-1 QC Sample: L1621924-01 Client ID: SW-36						
Solids, Total	84.1	83.6	%	1		20
General Chemistry - Westborough Lab Associated sample(s): 21 QC Batch ID: WG913973-1 QC Sample: L1621786-01 Client ID: DUP Sample						
Solids, Total	81.3	81.9	%	1		20

Project Name: 39 JEFFERSON AVE. RAWP 5
Project Number: 2160694

Lab Number: L1621924
Report Date: 07/18/16

Sample Receipt and Container Information

Were project specific reporting limits specified? YES

Cooler Information Custody Seal

Cooler	
A	Absent

Container Information

Container ID	Container Type	Cooler	pH	Temp deg C	Pres	Seal	Analysis(*)
L1621924-01A	Metals Only - Glass 60mL/2oz unp	A	N/A	4.4	Y	Absent	AS-TI(180),HG-T(28)
L1621924-01B	Glass 120ml/4oz unpreserved	A	N/A	4.4	Y	Absent	TS(7),NYTCL-8081(14)
L1621924-02A	Metals Only - Glass 60mL/2oz unp	A	N/A	4.4	Y	Absent	AS-TI(180),HG-T(28)
L1621924-02B	Glass 120ml/4oz unpreserved	A	N/A	4.4	Y	Absent	TS(7),NYTCL-8081(14)
L1621924-03A	Metals Only - Glass 60mL/2oz unp	A	N/A	4.4	Y	Absent	AS-TI(180),HG-T(28)
L1621924-03B	Glass 120ml/4oz unpreserved	A	N/A	4.4	Y	Absent	TS(7),NYTCL-8081(14)
L1621924-04A	Metals Only - Glass 60mL/2oz unp	A	N/A	4.4	Y	Absent	AS-TI(180),HG-T(28)
L1621924-04B	Glass 120ml/4oz unpreserved	A	N/A	4.4	Y	Absent	TS(7),NYTCL-8081(14)
L1621924-05A	Metals Only - Glass 60mL/2oz unp	A	N/A	4.4	Y	Absent	AS-TI(180),HG-T(28)
L1621924-05B	Glass 120ml/4oz unpreserved	A	N/A	4.4	Y	Absent	TS(7),NYTCL-8081(14)
L1621924-06A	Metals Only - Glass 60mL/2oz unp	A	N/A	4.4	Y	Absent	AS-TI(180),HG-T(28)
L1621924-06B	Glass 120ml/4oz unpreserved	A	N/A	4.4	Y	Absent	TS(7),NYTCL-8081(14)
L1621924-07A	Metals Only - Glass 60mL/2oz unp	A	N/A	4.4	Y	Absent	AS-TI(180),HG-T(28)
L1621924-07B	Glass 120ml/4oz unpreserved	A	N/A	4.4	Y	Absent	TS(7),NYTCL-8081(14)
L1621924-08A	Metals Only - Glass 60mL/2oz unp	A	N/A	4.4	Y	Absent	AS-TI(180),HG-T(28)
L1621924-08B	Glass 120ml/4oz unpreserved	A	N/A	4.4	Y	Absent	TS(7),NYTCL-8081(14)
L1621924-09A	Metals Only - Glass 60mL/2oz unp	A	N/A	4.4	Y	Absent	AS-TI(180),HG-T(28)
L1621924-09B	Glass 120ml/4oz unpreserved	A	N/A	4.4	Y	Absent	TS(7),NYTCL-8081(14)
L1621924-10A	Metals Only - Glass 60mL/2oz unp	A	N/A	4.4	Y	Absent	AS-TI(180),HG-T(28)
L1621924-10B	Glass 120ml/4oz unpreserved	A	N/A	4.4	Y	Absent	TS(7),NYTCL-8081(14)
L1621924-11A	Metals Only - Glass 60mL/2oz unp	A	N/A	4.4	Y	Absent	AS-TI(180),HG-T(28)
L1621924-11B	Glass 120ml/4oz unpreserved	A	N/A	4.4	Y	Absent	TS(7),NYTCL-8081(14)
L1621924-12A	Metals Only - Glass 60mL/2oz unp	A	N/A	4.4	Y	Absent	AS-TI(180),HG-T(28)
L1621924-12B	Glass 120ml/4oz unpreserved	A	N/A	4.4	Y	Absent	TS(7),NYTCL-8081(14)
L1621924-13A	Metals Only - Glass 60mL/2oz unp	A	N/A	4.4	Y	Absent	AS-TI(180),HG-T(28)
L1621924-13B	Glass 120ml/4oz unpreserved	A	N/A	4.4	Y	Absent	TS(7),NYTCL-8081(14)
L1621924-14A	Metals Only - Glass 60mL/2oz unp	A	N/A	4.4	Y	Absent	AS-TI(180),HG-T(28)
L1621924-14B	Glass 120ml/4oz unpreserved	A	N/A	4.4	Y	Absent	TS(7),NYTCL-8081(14)
L1621924-15A	Metals Only - Glass 60mL/2oz unp	A	N/A	4.4	Y	Absent	AS-TI(180),HG-T(28)

*Values in parentheses indicate holding time in days

Project Name: 39 JEFFERSON AVE. RAWP 5
Project Number: 2160694

Lab Number: L1621924
Report Date: 07/18/16

Container Information

Container ID	Container Type	Cooler	pH	Temp deg C	Pres	Seal	Analysis(*)
L1621924-15B	Glass 120ml/4oz unpreserved	A	N/A	4.4	Y	Absent	TS(7),NYTCL-8081(14)
L1621924-16A	Metals Only - Glass 60mL/2oz unp	A	N/A	4.4	Y	Absent	AS-TI(180),HG-T(28)
L1621924-16B	Glass 120ml/4oz unpreserved	A	N/A	4.4	Y	Absent	TS(7),NYTCL-8081(14)
L1621924-17A	Metals Only - Glass 60mL/2oz unp	A	N/A	4.4	Y	Absent	AS-TI(180),HG-T(28)
L1621924-17B	Glass 120ml/4oz unpreserved	A	N/A	4.4	Y	Absent	TS(7),NYTCL-8081(14)
L1621924-18A	Metals Only - Glass 60mL/2oz unp	A	N/A	4.4	Y	Absent	AS-TI(180),HG-T(28)
L1621924-18B	Glass 120ml/4oz unpreserved	A	N/A	4.4	Y	Absent	TS(7),NYTCL-8081(14)
L1621924-19A	Metals Only - Glass 60mL/2oz unp	A	N/A	4.4	Y	Absent	AS-TI(180),HG-T(28)
L1621924-19B	Glass 120ml/4oz unpreserved	A	N/A	4.4	Y	Absent	TS(7),NYTCL-8081(14)
L1621924-20A	Metals Only - Glass 60mL/2oz unp	A	N/A	4.4	Y	Absent	AS-TI(180),HG-T(28)
L1621924-20B	Glass 120ml/4oz unpreserved	A	N/A	4.4	Y	Absent	TS(7),NYTCL-8081(14)
L1621924-21A	Metals Only - Glass 60mL/2oz unp	A	N/A	4.4	Y	Absent	AS-TI(180),HG-T(28)
L1621924-21B	Glass 120ml/4oz unpreserved	A	N/A	4.4	Y	Absent	TS(7),NYTCL-8081(14)

*Values in parentheses indicate holding time in days

Project Name:	39 JEFFERSON AVE. RAWP 5	**Lab Number:**	L1621924
Project Number:	2160694	**Report Date:**	07/18/16

GLOSSARY

Acronyms

EDL	- Estimated Detection Limit: This value represents the level to which target analyte concentrations are reported as estimated values, when those target analyte concentrations are quantified below the reporting limit (RL). The EDL includes any adjustments from dilutions, concentrations or moisture content, where applicable. The use of EDLs is specific to the analysis of PAHs using Solid-Phase Microextraction (SPME).
EPA	- Environmental Protection Agency.
LCS	- Laboratory Control Sample: A sample matrix, free from the analytes of interest, spiked with verified known amounts of analytes or a material containing known and verified amounts of analytes.
LCSD	- Laboratory Control Sample Duplicate: Refer to LCS.
LFB	- Laboratory Fortified Blank: A sample matrix, free from the analytes of interest, spiked with verified known amounts of analytes or a material containing known and verified amounts of analytes.
MDL	- Method Detection Limit: This value represents the level to which target analyte concentrations are reported as estimated values, when those target analyte concentrations are quantified below the reporting limit (RL). The MDL includes any adjustments from dilutions, concentrations or moisture content, where applicable.
MS	- Matrix Spike Sample: A sample prepared by adding a known mass of target analyte to a specified amount of matrix sample for which an independent estimate of target analyte concentration is available.
MSD	- Matrix Spike Sample Duplicate: Refer to MS.
NA	- Not Applicable.
NC	- Not Calculated: Term is utilized when one or more of the results utilized in the calculation are non-detect at the parameter's reporting unit.
NDPA/DPA	- N-Nitrosodiphenylamine/Diphenylamine.
NI	- Not Ignitable.
NP	- Non-Plastic: Term is utilized for the analysis of Atterberg Limits in soil.
RL	- Reporting Limit: The value at which an instrument can accurately measure an analyte at a specific concentration. The RL includes any adjustments from dilutions, concentrations or moisture content, where applicable.
RPD	- Relative Percent Difference: The results from matrix and/or matrix spike duplicates are primarily designed to assess the precision of analytical results in a given matrix and are expressed as relative percent difference (RPD). Values which are less than five times the reporting limit for any individual parameter are evaluated by utilizing the absolute difference between the values; although the RPD value will be provided in the report.
SRM	- Standard Reference Material: A reference sample of a known or certified value that is of the same or similar matrix as the associated field samples.
STLP	- Semi-dynamic Tank Leaching Procedure per EPA Method 1315.
TIC	- Tentatively Identified Compound: A compound that has been identified to be present and is not part of the target compound list (TCL) for the method and/or program. All TICs are qualitatively identified and reported as estimated concentrations.

Footnotes

1	- The reference for this analyte should be considered modified since this analyte is absent from the target analyte list of the original method.

Terms

Total: With respect to Organic analyses, a 'Total' result is defined as the summation of results for individual isomers or Aroclors. If a 'Total' result is requested, the results of its individual components will also be reported. This is applicable to 'Total' results for methods 8260, 8081 and 8082.

Analytical Method: Both the document from which the method originates and the analytical reference method. (Example: EPA 8260B is shown as 1,8260B.) The codes for the reference method documents are provided in the References section of the Addendum.

Data Qualifiers

A	- Spectra identified as "Aldol Condensation Product".
B	- The analyte was detected above the reporting limit in the associated method blank. Flag only applies to associated field samples that have detectable concentrations of the analyte at less than ten times (10x) the concentration found in the blank. For MCP-related projects, flag only applies to associated field samples that have detectable concentrations of the analyte at less than ten times (10x) the concentration found in the blank. For DOD-related projects, flag only applies to associated field samples that have detectable concentrations of the analyte at less than ten times (10x) the concentration found in the blank AND the analyte was detected above one-half the reporting limit (or above the reporting limit for common lab contaminants) in the associated method blank. For NJ-Air-related projects, flag only applies to associated field samples that have detectable concentrations of the analyte above the reporting limit. For NJ-related projects (excluding Air), flag only applies to associated field samples that have detectable concentrations of the analyte, which was detected above the reporting limit in the associated method blank or above five times the

Report Format: DU Report with 'J' Qualifiers

Project Name:	39 JEFFERSON AVE. RAWP 5	**Lab Number:**	L1621924
Project Number:	2160694	**Report Date:**	07/18/16

Data Qualifiers

reporting limit for common lab contaminants (Phthalates, Acetone, Methylene Chloride, 2-Butanone).

C - Co-elution: The target analyte co-elutes with a known lab standard (i.e. surrogate, internal standards, etc.) for co-extracted analyses.

D - Concentration of analyte was quantified from diluted analysis. Flag only applies to field samples that have detectable concentrations of the analyte.

E - Concentration of analyte exceeds the range of the calibration curve and/or linear range of the instrument.

G - The concentration may be biased high due to matrix interferences (i.e, co-elution) with non-target compound(s). The result should be considered estimated.

H - The analysis of pH was performed beyond the regulatory-required holding time of 15 minutes from the time of sample collection.

I - The lower value for the two columns has been reported due to obvious interference.

M - Reporting Limit (RL) exceeds the MCP CAM Reporting Limit for this analyte.

NJ - Presumptive evidence of compound. This represents an estimated concentration for Tentatively Identified Compounds (TICs), where the identification is based on a mass spectral library search.

P - The RPD between the results for the two columns exceeds the method-specified criteria.

Q - The quality control sample exceeds the associated acceptance criteria. For DOD-related projects, LCS and/or Continuing Calibration Standard exceedences are also qualified on all associated sample results. Note: This flag is not applicable for matrix spike recoveries when the sample concentration is greater than 4x the spike added or for batch duplicate RPD when the sample concentrations are less than 5x the RL. (Metals only.)

R - Analytical results are from sample re-analysis.

RE - Analytical results are from sample re-extraction.

S - Analytical results are from modified screening analysis.

J - Estimated value. The Target analyte concentration is below the quantitation limit (RL), but above the Method Detection Limit (MDL) or Estimated Detection Limit (EDL) for SPME-related analyses. This represents an estimated concentration for Tentatively Identified Compounds (TICs).

ND - Not detected at the method detection limit (MDL) for the sample, or estimated detection limit (EDL) for SPME-related analyses.

Report Format: DU Report with 'J' Qualifiers

Project Name:	39 JEFFERSON AVE. RAWP 5	**Lab Number:**	L1621924
Project Number:	2160694	**Report Date:**	07/18/16

REFERENCES

1 Test Methods for Evaluating Solid Waste: Physical/Chemical Methods. EPA SW-846. Third Edition. Updates I - IV, 2007.

121 Standard Methods for the Examination of Water and Wastewater. APHA-AWWA-WEF. Standard Methods Online.

LIMITATION OF LIABILITIES

Alpha Analytical performs services with reasonable care and diligence normal to the analytical testing laboratory industry. In the event of an error, the sole and exclusive responsibility of Alpha Analytical shall be to re-perform the work at it's own expense. In no event shall Alpha Analytical be held liable for any incidental, consequential or special damages, including but not limited to, damages in any way connected with the use of, interpretation of, information or analysis provided by Alpha Analytical.

We strongly urge our clients to comply with EPA protocol regarding sample volume, preservation, cooling, containers, sampling procedures, holding time and splitting of samples in the field.

Certification Information

The following analytes are not included in our Primary NELAP Scope of Accreditation:

Westborough Facility
EPA 524.2: 1,2-Dibromo-3-chloropropane, 1,2-Dibromoethane, m/p-xylene, o-xylene
EPA 624: 2-Butanone (MEK), 1,4-Dioxane, tert-Amylmethyl Ether, tert-Butyl Alcohol, m/p-xylene, o-xylene
EPA 625: Aniline, Benzoic Acid, Benzyl Alcohol, 4-Chloroaniline, 3-Methylphenol, 4-Methylphenol.
EPA 1010A: NPW: Ignitability
EPA 6010C: NPW: Strontium; SCM: Strontium
EPA 8151A: NPW: 2,4-DB, Dicamba, Dichloroprop, MCPA, MCPP; SCM: 2,4-DB, Dichloroprop, MCPA, MCPP
EPA 8260C: NPW: 1,2,4,5-Tetramethylbenzene; 4-Ethyltoluene, Azobenzene, Isopropanol; SCM: Iodomethane (methyl iodide), Methyl methacrylate (soil); 1,2,4,5-Tetramethylbenzene; 4-Ethyltoluene.
EPA 8270D: NPW: Pentachloronitrobenzene, 1-Methylnaphthalene, Dimethylnaphthalene,1,4-Diphenylhydrazine; SCM: Pentachloronitrobenzene, 1-Methylnaphthalene, Dimethylnaphthalene,1,4-Diphenylhydrazine.
EPA 9010: NPW: Amenable Cyanide Distillation, Total Cyanide Distillation
EPA 9038: NPW: Sulfate
EPA 9050A: NPW: Specific Conductance
EPA 9056: NPW: Chloride, Nitrate, Sulfate
EPA 9065: NPW: Phenols
EPA 9251: NPW: Chloride
SM3500: NPW: Ferrous Iron
SM4500: NPW: Amenable Cyanide, Dissolved Oxygen; SCM: Total Phosphorus, TKN, NO2, NO3.
SM5310C: DW: Dissolved Organic Carbon

Mansfield Facility
EPA 8270D: NPW: Biphenyl; SCM: Biphenyl, Caprolactam
EPA 8270D-SIM Isotope Dilution: SCM: 1,4-Dioxane
SM 2540D: TSS
SM2540G: SCM: Percent Solids
EPA 1631E: SCM: Mercury
EPA 7474: SCM: Mercury
EPA 8081B: NPW and SCM: Mirex, Hexachlorobenzene.
EPA 8082A: NPW: PCB: 1, 5, 31, 87,101, 110, 141, 151, 153, 180, 183, 187.
EPA 8270-SIM: NPW and SCM: Alkylated PAHs.
EPA TO-15: Halothane, 2,4,4-Trimethyl-2-pentene, 2,4,4-Trimethyl-1-pentene, Thiophene, 2-Methylthiophene, 3-Methylthiophene, 2-Ethylthiophene, 1,2,3-Trimethylbenzene, Indan, Indene, 1,2,4,5-Tetramethylbenzene, Benzothiophene, 1-Methylnaphthalene, n-Butylbenzene, n-Propylbenzene, sec-Butylbenzene, tert-Butylbenzene.
Biological Tissue Matrix: ***8270D-SIM; 3050B; 3051A; 7471B; 8081B; 8082A; 6020A:*** Lead***; 8270D:*** bis(2-ethylhexyl)phthalate, Butylbenzylphthalate, Diethyl phthalate, Dimethyl phthalate, Di-n-butyl phthalate, Di-n-octyl phthalate, Fluoranthene, Pentachlorophenol.

The following analytes are included in our Massachusetts DEP Scope of Accreditation, Westborough Facility:

Drinking Water
EPA 200.8: Sb,As,Ba,Be,Cd,Cr,Cu,Pb,Ni,Se,Tl; **EPA 200.7**: Ba,Be,Ca,Cd,Cr,Cu,Na; **EPA 245.1:** Mercury;
EPA 300.0: Nitrate-N, Fluoride, Sulfate; **EPA 353.2**: Nitrate-N, Nitrite-N; **SM4500NO3-F**: Nitrate-N, Nitrite-N; **SM4500F-C, SM4500CN-CE, EPA 180.1, SM2130B, SM4500Cl-D, SM2320B, SM2540C, SM4500H-B**
EPA 332: Perchlorate.
Microbiology: **SM9215B; SM9223-P/A, SM9223B-Colilert-QT, Enterolert-QT.**

Non-Potable Water
EPA 200.8: Al,Sb,As,Be,Cd,Cr,Cu,Pb,Mn,Ni,Se,Ag,Tl,Zn;
EPA 200.7: Al,Sb,As,Be,Cd,Ca,Cr,Co,Cu,Fe,Pb,Mg,Mn,Mo,Ni,K,Se,Ag,Na,Sr,Ti,Tl,V,Zn;
EPA 245.1, SM4500H,B, EPA 120.1, SM2510B, SM2540C, SM2340B, SM2320B, SM4500CL-E, SM4500F-BC, SM426C, SM4500NH3-BH, **EPA 350.1**: Ammonia-N, **LACHAT 10-107-06-1-B**: Ammonia-N, **SM4500NO3-F,**
EPA 353.2: Nitrate-N**, SM4500NH3-BC-NES, EPA 351.1, SM4500P-E, SM4500P-B, E, SM5220D, EPA 410.4, SM5210B, SM5310C, SM4500CL-D, EPA 1664, SM14 510AC, EPA 420.1, SM4500-CN-CE, SM2540D.**
EPA 624: Volatile Halocarbons & Aromatics,
EPA 608: Chlordane, Toxaphene, Aldrin, alpha-BHC, beta-BHC, gamma-BHC, delta-BHC, Dieldrin, DDD, DDE, DDT, Endosulfan I, Endosulfan II, Endosulfan sulfate, Endrin, Endrin Aldehyde, Heptachlor, Heptachlor Epoxide, PCBs
EPA 625: SVOC (Acid/Base/Neutral Extractables), **EPA 600/4-81-045**: PCB-Oil.
Microbiology: **SM9223B-Colilert-QT; Enterolert-QT, SM9222D-MF**.

For a complete listing of analytes and methods, please contact your Alpha Project Manager.

ALPHA ANALYTICAL World Class Chemistry

NEW YORK CHAIN OF CUSTODY

Westborough, MA 01581
8 Walkup Dr.
TEL: 508-898-9220
FAX: 508-898-9193

Mansfield, MA 02048
320 Forbes Blvd
TEL: 508-822-9300
FAX: 508-822-3288

Service Centers
Mahwah, NJ 07430: 35 Whitney Rd, Suite 5
Albany, NY 12205: 14 Walker Way
Tonawanda, NY 14150: 275 Cooper Ave, Suite 105

Page 1
AK of ~~2~~ 3

Date Rec'd in Lab: 7/15/16

ALPHA Job #: L1621924

Client Information

Client: LaBella Associates, DPC
Address: 300 State St Suite 201
Rochester NY 14614
Phone: 5854027004
Fax: jgillen@labellapc.com
Email: dengert@labellapc.com

Project Information

Project Name: 39 Jefferson Ave RAWP 5
Project Location: 39 Jefferson Ave RAWP 5
Project #: 2160694
(Use Project name as Project #) ☐
Project Manager: J. Gillen
ALPHAQuote #:

Turn-Around Time

Standard ☐ Due Date: 7/19/2016
Rush (only if pre approved) ☑ # of Days: 2 Day

Deliverables

☑ ASP-A ☐ ASP-B
☐ EQuIS (1 File) ☐ EQuIS (4 File)
☐ Other

Regulatory Requirement

☑ NY TOGS ☐ NY Part 375
☐ AWQ Standards ☐ NY CP-51
☐ NY Restricted Use ☐ Other
☑ NY Unrestricted Use
☐ NYC Sewer Discharge

Billing Information

☑ Same as Client Info
PO #

Disposal Site Information

Please identify below location of applicable disposal facilities.

Disposal Facility:
☐ NJ ☑ NY
☐ Other:

These samples have been previously analyzed by Alpha ☐

Other project specific requirements/comments:

2 Day TAT

Please specify Metals or TAL.

ANALYSIS

Sample Filtration
☐ Done
☐ Lab to do
Preservation
☐ Lab to do
(Please Specify below)

ALPHA Lab ID (Lab Use Only)	Sample ID	Collection Date	Collection Time	Sample Matrix	Sampler's Initials	Tot Hg, Tot Arsenic	NYTCL-8081	Sample Specific Comments	Total Bottles
21924-01	SW-36	7/14/16	1100	Soil	AK	X	X		
-02	SW-37		1105		AK	X	X		
-03	SW-38		1110		AK	X	X		
-04	SW-39		1115		AK	X	X		
-05	SW-40		1120		AK	X	X		
-06	SW-41		1135		AK	X	X		
-07	B-26		1155		AK	X	X		
-08	B-27		1200		AK	X	X		
-09	B-28		1205		AK	X	X		
-10	B-29		1305		AK	X	X		
					Container Type	A	A		
					Preservative	A	A		

Preservative Code:
A = None
B = HCl
C = HNO_3
D = H_2SO_4
E = NaOH
F = MeOH
G = $NaHSO_4$
H = $Na_2S_2O_3$
K/E = Zn Ac/NaOH
O = Other

Container Code
P = Plastic
A = Amber Glass
V = Vial
G = Glass
B = Bacteria Cup
C = Cube
O = Other
E = Encore
D = BOD Bottle

Westboro: Certification No: MA935
Mansfield: Certification No: MA015

Relinquished By:	Date/Time	Received By:	Date/Time
Steven Rife / LaBella	7/14/2016 1630	J. Hoover AKL	7/14/16 1730
J. Hoover AKL	7/14/16		7/15/16 01:20

Please print clearly, legibly and completely. Samples can not be logged in and turnaround time clock will not start until any ambiguities are resolved. BY EXECUTING THIS COC, THE CLIENT HAS READ AND AGREES TO BE BOUND BY ALPHA'S TERMS & CONDITIONS.

Form No: 01-25 (rev. 30-Sept-2013)

ALPHA ANALYTICAL World Class Chemistry

NEW YORK CHAIN OF CUSTODY

Westborough, MA 01581
8 Walkup Dr.
TEL: 508-898-9220
FAX: 508-898-9193

Mansfield, MA 02048
320 Forbes Blvd
TEL: 508-822-9300
FAX: 508-822-3288

Service Centers
Mahwah, NJ 07430: 35 Whitney Rd, Suite 5
Albany, NY 12205: 14 Walker Way
Tonawanda, NY 14150: 275 Cooper Ave, Suite 105

Page ~~1~~ 2 of ~~2~~ 3 AK

Date Rec'd in Lab: 7/15/16

ALPHA Job #: L1621924

Client Information

Client: LaBella Associates, DPC
Address: 300 State St Suite 201
Rochester NY 14614
Phone: 5854027004
Fax: jgillen@labellapc.com
Email: dengert@labellapc.com

Project Information

Project Name: 39 Jefferson Ave RAWP 5
Project Location: 39 Jefferson Ave RAWP 5
Project #: 2160694
(Use Project name as Project #) ☐
Project Manager: J. Gillen
ALPHAQuote #:

Turn-Around Time

Standard ☐ Due Date: 7/19/2016
Rush (only if pre approved) ☑ # of Days: 2 Day

Deliverables

☑ ASP-A ☐ ASP-B
☐ EQuIS (1 File) ☐ EQuIS (4 File)
☐ Other

Regulatory Requirement

☑ NY TOGS ☐ NY Part 375
☐ AWQ Standards ☐ NY CP-51
☐ NY Restricted Use ☐ Other
☑ NY Unrestricted Use
☐ NYC Sewer Discharge

Billing Information

☑ Same as Client Info
PO #

Disposal Site Information

Please identify below location of applicable disposal facilities.

Disposal Facility:
☐ NJ ☑ NY
☐ Other:

These samples have been previously analyzed by Alpha ☐

Other project specific requirements/comments:

2 Day TAT

Please specify Metals or TAL.

ANALYSIS

Sample Filtration
☐ Done
☐ Lab to do
Preservation
☐ Lab to do
(Please Specify below)

ALPHA Lab ID (Lab Use Only)	Sample ID	Collection Date	Collection Time	Sample Matrix	Sampler's Initials	Tot Hg, Tot Arsenic	NYTCL-8081							Sample Specific Comments	Total Bottles
21924 - 11	B-30	7/14/16	1220	Soil	AK	X	X								
-12	B-31		1225		AK	X	X								
-13	B-32		1230		AK	X	X								
-14	B-33		1420		AK	X	X								
-15	B-34		1425		AK	X	X								
-16	B-35		1430		AK	X	X								
-17	B-36		1435		AK	X	X								
-18	B-37		1440		AK	X	X								
-19	AK + SW-42		1505		AK	X	X								
-20	SW-43		1510		AK	X	X								
					Container Type	A	A								
					Preservative	A	A								

Preservative Code:
A = None
B = HCl
C = HNO_3
D = H_2SO_4
E = NaOH
F = MeOH
G = $NaHSO_4$
H = $Na_2S_2O_3$
K/E = Zn Ac/NaOH
O = Other

Container Code
P = Plastic
A = Amber Glass
V = Vial
G = Glass
B = Bacteria Cup
C = Cube
O = Other
E = Encore
D = BOD Bottle

Westboro: Certification No: MA935
Mansfield: Certification No: MA015

Relinquished By:	Date/Time	Received By:	Date/Time
Steven Rife / LaBella	7/14/2016 1630	J. Hoover ARL	7/14/16 17:13
J. Hoover ARL	7/14/16		7/15/16 01:20

Please print clearly, legibly and completely. Samples can not be logged in and turnaround time clock will not start until any ambiguities are resolved. BY EXECUTING THIS COC, THE CLIENT HAS READ AND AGREES TO BE BOUND BY ALPHA'S TERMS & CONDITIONS.

Form No: 01-25 (rev. 30-Sept-2013)

ALPHA ANALYTICAL — World Class Chemistry

NEW YORK CHAIN OF CUSTODY

Westborough, MA 01581
8 Walkup Dr.
TEL: 508-898-9220
FAX: 508-898-9193

Mansfield, MA 02048
320 Forbes Blvd
TEL: 508-822-9300
FAX: 508-822-3288

Service Centers
Mahwah, NJ 07430: 35 Whitney Rd, Suite 5
Albany, NY 12205: 14 Walker Way
Tonawanda, NY 14150: 275 Cooper Ave, Suite 105

Page ~~1~~ 3 of 3

Date Rec'd in Lab: 7/15/16

ALPHA Job #: L1621924

Client Information

Client: LaBella Associates, DPC
Address: 300 State St Suite 201
Rochester NY 14614
Phone: 5854027004
Fax: jgillen@labellapc.com
Email: dengert@labellapc.com

Project Information

Project Name: 39 Jefferson Ave RAWP 5
Project Location: 39 Jefferson Ave RAWP 5
Project #: 2160694
(Use Project name as Project #) ☐
Project Manager: J. Gillen
ALPHAQuote #:

Turn-Around Time

Standard ☐ Due Date: 7/19/2016
Rush (only if pre approved) ☑ # of Days: 2 Day

Deliverables

☑ ASP-A ☐ ASP-B
☐ EQuIS (1 File) ☐ EQuIS (4 File)
☐ Other

Regulatory Requirement

☑ NY TOGS ☐ NY Part 375
☐ AWQ Standards ☐ NY CP-51
☐ NY Restricted Use ☐ Other
☑ NY Unrestricted Use
☐ NYC Sewer Discharge

Billing Information

☑ Same as Client Info
PO #

Disposal Site Information

Please identify below location of applicable disposal facilities.

Disposal Facility:
☐ NJ ☑ NY
☐ Other:

These samples have been previously analyzed by Alpha ☐

Other project specific requirements/comments:
2 Day TAT

Please specify Metals or TAL.

ANALYSIS

Sample Filtration
☐ Done
☐ Lab to do
Preservation
☐ Lab to do
(Please Specify below)

ALPHA Lab ID (Lab Use Only)	Sample ID	Collection Date	Collection Time	Sample Matrix	Sampler's Initials	Tot Hg, Tot Arsenic	NYTCL-8081							Sample Specific Comments	Total Bottles
21924-21	SW-44	7/14/16	1515	Soil	AR	X	X								
						X	X							Disregard X's	
						X	X								
						X	X								
						X	X								
						X	X								
						X	X								
						X	X								
						X	X								
						X	X								
Container Type						A	A								
Preservative						A	A								

Preservative Code:
A = None
B = HCl
C = HNO_3
D = H_2SO_4
E = NaOH
F = MeOH
G = $NaHSO_4$
H = $Na_2S_2O_3$
K/E = Zn Ac/NaOH
O = Other

Container Code
P = Plastic
A = Amber Glass
V = Vial
G = Glass
B = Bacteria Cup
C = Cube
O = Other
E = Encore
D = BOD Bottle

Westboro: Certification No: MA935
Mansfield: Certification No: MA015

Relinquished By:	Date/Time	Received By:	Date/Time
Steven Rife / LaBella	7/14/2016 1630		
	7/14/16		7/15/16 01:20

Please print clearly, legibly and completely. Samples can not be logged in and turnaround time clock will not start until any ambiguities are resolved. BY EXECUTING THIS COC, THE CLIENT HAS READ AND AGREES TO BE BOUND BY ALPHA'S TERMS & CONDITIONS.

Form No: 01-25 (rev. 30-Sept-2013)

ANALYTICAL REPORT

Lab Number:	L1622755
Client:	LaBella Associates, P.C. 300 State Street Suite 201 Rochester, NY 14614
ATTN:	Jennifer Gillen
Phone:	(585) 454-6110
Project Name:	39 JEFFERSON RAWP 6
Project Number:	2160694
Report Date:	07/26/16

The original project report/data package is held by Alpha Analytical. This report/data package is paginated and should be reproduced only in its entirety. Alpha Analytical holds no responsibility for results and/or data that are not consistent with the original.

Certifications & Approvals: MA (M-MA086), NY (11148), CT (PH-0574), NH (2003), NJ NELAP (MA935), RI (LAO00065), ME (MA00086), PA (68-03671), VA (460195), MD (348), IL (200077), NC (666), TX (T104704476), DOD (L2217), USDA (Permit #P-330-11-00240).

Eight Walkup Drive, Westborough, MA 01581-1019
508-898-9220 (Fax) 508-898-9193 800-624-9220 - www.alphalab.com

Project Name: 39 JEFFERSON RAWP 6
Project Number: 2160694

Lab Number: L1622755
Report Date: 07/26/16

Alpha Sample ID	Client ID	Matrix	Sample Location	Collection Date/Time	Receive Date
L1622755-01	B-38	SOIL	39 JEFFERSON AVENUE, PERINTON, NY	07/21/16 12:15	07/21/16
L1622755-02	B-39	SOIL	39 JEFFERSON AVENUE, PERINTON, NY	07/21/16 13:35	07/21/16
L1622755-03	B-40	SOIL	39 JEFFERSON AVENUE, PERINTON, NY	07/21/16 13:40	07/21/16
L1622755-04	B-41	SOIL	39 JEFFERSON AVENUE, PERINTON, NY	07/21/16 13:45	07/21/16
L1622755-05	SW-45	SOIL	39 JEFFERSON AVENUE, PERINTON, NY	07/21/16 14:00	07/21/16
L1622755-06	SW-46	SOIL	39 JEFFERSON AVENUE, PERINTON, NY	07/21/16 14:05	07/21/16
L1622755-07	SW-47	SOIL	39 JEFFERSON AVENUE, PERINTON, NY	07/21/16 14:20	07/21/16
L1622755-08	SW-48	SOIL	39 JEFFERSON AVENUE, PERINTON, NY	07/21/16 14:25	07/21/16
L1622755-09	SW-49	SOIL	39 JEFFERSON AVENUE, PERINTON, NY	07/21/16 14:30	07/21/16
L1622755-10	SW-50	SOIL	39 JEFFERSON AVENUE, PERINTON, NY	07/21/16 14:40	07/21/16

Project Name: 39 JEFFERSON RAWP 6 **Lab Number:** L1622755
Project Number: 2160694 **Report Date:** 07/26/16

Case Narrative

The samples were received in accordance with the Chain of Custody and no significant deviations were encountered during the preparation or analysis unless otherwise noted. Sample Receipt, Container Information, and the Chain of Custody are located at the back of the report.

Results contained within this report relate only to the samples submitted under this Alpha Lab Number and meet NELAP requirements for all NELAP accredited parameters unless otherwise noted in the following narrative. The data presented in this report is organized by parameter (i.e. VOC, SVOC, etc.). Sample specific Quality Control data (i.e. Surrogate Spike Recovery) is reported at the end of the target analyte list for each individual sample, followed by the Laboratory Batch Quality Control at the end of each parameter. Tentatively Identified Compounds (TICs), if requested, are reported for compounds identified to be present and are not part of the method/program Target Compound List, even if only a subset of the TCL are being reported. If a sample was re-analyzed or re-extracted due to a required quality control corrective action and if both sets of data are reported, the Laboratory ID of the re-analysis or re-extraction is designated with an "R" or "RE", respectively. When multiple Batch Quality Control elements are reported (e.g. more than one LCS), the associated samples for each element are noted in the grey shaded header line of each data table. Any Laboratory Batch, Sample Specific % recovery or RPD value that is outside the listed Acceptance Criteria is bolded in the report. All specific QC information is also incorporated in the Data Usability format of our Data Merger tool where it can be reviewed along with any associated usability implications. Soil/sediments, solids and tissues are reported on a dry weight basis unless otherwise noted. Definitions of all data qualifiers and acronyms used in this report are provided in the Glossary located at the back of the report.

In reference to questions H (CAM) or 4 (RCP) when "NO" is checked, the performance criteria for CAM and RCP methods allow for some quality control failures to occur and still be within method compliance. In these instances the specific failure is not narrated but noted in the associated QC table. The information is also incorporated in the Data Usability format of our Data Merger tool where it can be reviewed along with any associated usability implications.

Please see the associated ADEx data file for a comparison of laboratory reporting limits that were achieved with the regulatory Numerical Standards requested on the Chain of Custody.

HOLD POLICY
For samples submitted on hold, Alpha's policy is to hold samples (with the exception of Air canisters) free of charge for 21 calendar days from the date the project is completed. After 21 calendar days, we will dispose of all samples submitted including those put on hold unless you have contacted your Client Service Representative and made arrangements for Alpha to continue to hold the samples. Air canisters will be disposed after 3 business days from the date the project is completed.

Please contact Client Services at 800-624-9220 with any questions.

Project Name:	39 JEFFERSON RAWP 6	**Lab Number:**	L1622755
Project Number:	2160694	**Report Date:**	07/26/16

Case Narrative (continued)

Report Submission

All non-detect (ND) or estimated concentrations (J-qualified) have been quantitated to the limit noted in the MDL column.

I, the undersigned, attest under the pains and penalties of perjury that, to the best of my knowledge and belief and based upon my personal inquiry of those responsible for providing the information contained in this analytical report, such information is accurate and complete. This certificate of analysis is not complete unless this page accompanies any and all pages of this report.

Authorized Signature: Michelle M. Morris

Title: Technical Director/Representative

Date: 07/26/16

ORGANICS

PESTICIDES

Project Name: 39 JEFFERSON RAWP 6 **Lab Number:** L1622755

Project Number: 2160694 **Report Date:** 07/26/16

SAMPLE RESULTS

Lab ID:	L1622755-01	Date Collected:	07/21/16 12:15
Client ID:	B-38	Date Received:	07/21/16
Sample Location:	39 JEFFERSON AVENUE, PERINTON, NY	Field Prep:	Not Specified
Matrix:	Soil	Extraction Method:	EPA 3546
Analytical Method:	1,8081B	Extraction Date:	07/22/16 13:47
Analytical Date:	07/24/16 22:42	Cleanup Method:	EPA 3620B
Analyst:	EC	Cleanup Date:	07/23/16
Percent Solids:	76%		

Parameter	Result	Qualifier	Units	RL	MDL	Dilution Factor	Column
Organochlorine Pesticides by GC - Westborough Lab							
Delta-BHC	ND		ug/kg	2.08	0.407	1	A
Lindane	ND		ug/kg	0.866	0.387	1	A
Alpha-BHC	ND		ug/kg	0.866	0.246	1	A
Beta-BHC	ND		ug/kg	2.08	0.788	1	A
Heptachlor	ND		ug/kg	1.04	0.466	1	A
Aldrin	ND		ug/kg	2.08	0.731	1	A
Heptachlor epoxide	ND		ug/kg	3.90	1.17	1	A
Endrin	ND		ug/kg	0.866	0.355	1	A
Endrin aldehyde	ND		ug/kg	2.60	0.909	1	A
Endrin ketone	ND		ug/kg	2.08	0.535	1	A
Dieldrin	ND		ug/kg	1.30	0.649	1	A
4,4'-DDE	ND		ug/kg	2.08	0.480	1	A
4,4'-DDD	ND		ug/kg	2.08	0.741	1	A
4,4'-DDT	ND		ug/kg	3.90	1.67	1	A
Endosulfan I	ND		ug/kg	2.08	0.491	1	A
Endosulfan II	ND		ug/kg	2.08	0.694	1	A
Endosulfan sulfate	ND		ug/kg	0.866	0.412	1	A
Methoxychlor	ND		ug/kg	3.90	1.21	1	A
Toxaphene	ND		ug/kg	39.0	10.9	1	A
cis-Chlordane	ND		ug/kg	2.60	0.724	1	A
trans-Chlordane	ND		ug/kg	2.60	0.686	1	A
Chlordane	ND		ug/kg	16.9	6.88	1	A

Surrogate	% Recovery	Qualifier	Acceptance Criteria	Column
2,4,5,6-Tetrachloro-m-xylene	86		30-150	B
Decachlorobiphenyl	99		30-150	B
2,4,5,6-Tetrachloro-m-xylene	84		30-150	A
Decachlorobiphenyl	100		30-150	A

Project Name: 39 JEFFERSON RAWP 6 **Lab Number:** L1622755

Project Number: 2160694 **Report Date:** 07/26/16

SAMPLE RESULTS

Lab ID:	L1622755-02	Date Collected:	07/21/16 13:35
Client ID:	B-39	Date Received:	07/21/16
Sample Location:	39 JEFFERSON AVENUE, PERINTON, NY	Field Prep:	Not Specified
Matrix:	Soil	Extraction Method:	EPA 3546
Analytical Method:	1,8081B	Extraction Date:	07/23/16 15:22
Analytical Date:	07/25/16 03:32	Cleanup Method:	EPA 3620B
Analyst:	EC	Cleanup Date:	07/24/16
Percent Solids:	81%		

Parameter	Result	Qualifier	Units	RL	MDL	Dilution Factor	Column
Organochlorine Pesticides by GC - Westborough Lab							
Delta-BHC	ND		ug/kg	1.88	0.368	1	A
Lindane	ND		ug/kg	0.783	0.350	1	A
Alpha-BHC	ND		ug/kg	0.783	0.222	1	A
Beta-BHC	ND		ug/kg	1.88	0.713	1	A
Heptachlor	ND		ug/kg	0.940	0.421	1	A
Aldrin	ND		ug/kg	1.88	0.662	1	A
Heptachlor epoxide	ND		ug/kg	3.52	1.06	1	A
Endrin	ND		ug/kg	0.783	0.321	1	A
Endrin aldehyde	ND		ug/kg	2.35	0.822	1	A
Endrin ketone	ND		ug/kg	1.88	0.484	1	A
Dieldrin	ND		ug/kg	1.17	0.587	1	A
4,4'-DDE	ND		ug/kg	1.88	0.435	1	A
4,4'-DDD	ND		ug/kg	1.88	0.670	1	A
4,4'-DDT	2.10	J	ug/kg	3.52	1.51	1	A
Endosulfan I	ND		ug/kg	1.88	0.444	1	A
Endosulfan II	ND		ug/kg	1.88	0.628	1	A
Endosulfan sulfate	ND		ug/kg	0.783	0.373	1	A
Methoxychlor	ND		ug/kg	3.52	1.10	1	A
Toxaphene	ND		ug/kg	35.2	9.87	1	A
cis-Chlordane	ND		ug/kg	2.35	0.655	1	A
trans-Chlordane	ND		ug/kg	2.35	0.620	1	A
Chlordane	ND		ug/kg	15.3	6.23	1	A

Surrogate	% Recovery	Qualifier	Acceptance Criteria	Column
2,4,5,6-Tetrachloro-m-xylene	74		30-150	B
Decachlorobiphenyl	81		30-150	B
2,4,5,6-Tetrachloro-m-xylene	71		30-150	A
Decachlorobiphenyl	86		30-150	A

Project Name: 39 JEFFERSON RAWP 6 **Lab Number:** L1622755

Project Number: 2160694 **Report Date:** 07/26/16

SAMPLE RESULTS

Lab ID:	L1622755-03	Date Collected:	07/21/16 13:40
Client ID:	B-40	Date Received:	07/21/16
Sample Location:	39 JEFFERSON AVENUE, PERINTON, NY	Field Prep:	Not Specified
Matrix:	Soil	Extraction Method:	EPA 3546
Analytical Method:	1,8081B	Extraction Date:	07/22/16 13:47
Analytical Date:	07/24/16 22:54	Cleanup Method:	EPA 3620B
Analyst:	EC	Cleanup Date:	07/23/16
Percent Solids:	84%		

Parameter	Result	Qualifier	Units	RL	MDL	Dilution Factor	Column
Organochlorine Pesticides by GC - Westborough Lab							
Delta-BHC	ND		ug/kg	1.82	0.357	1	A
Lindane	ND		ug/kg	0.759	0.339	1	A
Alpha-BHC	ND		ug/kg	0.759	0.216	1	A
Beta-BHC	ND		ug/kg	1.82	0.691	1	A
Heptachlor	0.825	J	ug/kg	0.911	0.408	1	B
Aldrin	ND		ug/kg	1.82	0.642	1	A
Heptachlor epoxide	ND		ug/kg	3.42	1.02	1	A
Endrin	ND		ug/kg	0.759	0.311	1	A
Endrin aldehyde	ND		ug/kg	2.28	0.797	1	A
Endrin ketone	ND		ug/kg	1.82	0.469	1	A
Dieldrin	ND		ug/kg	1.14	0.569	1	A
4,4'-DDE	ND		ug/kg	1.82	0.421	1	A
4,4'-DDD	ND		ug/kg	1.82	0.650	1	A
4,4'-DDT	ND		ug/kg	3.42	1.46	1	B
Endosulfan I	ND		ug/kg	1.82	0.430	1	A
Endosulfan II	ND		ug/kg	1.82	0.609	1	A
Endosulfan sulfate	ND		ug/kg	0.759	0.361	1	A
Methoxychlor	ND		ug/kg	3.42	1.06	1	A
Toxaphene	ND		ug/kg	34.2	9.57	1	A
cis-Chlordane	1.34	J	ug/kg	2.28	0.635	1	B
trans-Chlordane	1.36	JPI	ug/kg	2.28	0.601	1	A
Chlordane	23.9		ug/kg	14.8	6.04	1	B

Surrogate	% Recovery	Qualifier	Acceptance Criteria	Column
2,4,5,6-Tetrachloro-m-xylene	100		30-150	B
Decachlorobiphenyl	111		30-150	B
2,4,5,6-Tetrachloro-m-xylene	96		30-150	A
Decachlorobiphenyl	111		30-150	A

Project Name: 39 JEFFERSON RAWP 6 **Lab Number:** L1622755

Project Number: 2160694 **Report Date:** 07/26/16

SAMPLE RESULTS

Lab ID:	L1622755-04	Date Collected:	07/21/16 13:45
Client ID:	B-41	Date Received:	07/21/16
Sample Location:	39 JEFFERSON AVENUE, PERINTON, NY	Field Prep:	Not Specified
Matrix:	Soil	Extraction Method:	EPA 3546
Analytical Method:	1,8081B	Extraction Date:	07/25/16 10:23
Analytical Date:	07/26/16 17:17	Cleanup Method:	EPA 3620B
Analyst:	KEG	Cleanup Date:	07/25/16
Percent Solids:	77%		

Parameter	Result	Qualifier	Units	RL	MDL	Dilution Factor	Column
Organochlorine Pesticides by GC - Westborough Lab							
Delta-BHC	ND		ug/kg	1.97	0.385	1	A
Lindane	ND		ug/kg	0.820	0.366	1	A
Alpha-BHC	ND		ug/kg	0.820	0.233	1	A
Beta-BHC	ND		ug/kg	1.97	0.746	1	A
Heptachlor	ND		ug/kg	0.984	0.441	1	A
Aldrin	ND		ug/kg	1.97	0.693	1	A
Heptachlor epoxide	ND		ug/kg	3.69	1.11	1	A
Endrin	ND		ug/kg	0.820	0.336	1	A
Endrin aldehyde	ND		ug/kg	2.46	0.861	1	A
Endrin ketone	ND		ug/kg	1.97	0.507	1	A
Dieldrin	ND		ug/kg	1.23	0.615	1	A
4,4'-DDE	ND		ug/kg	1.97	0.455	1	A
4,4'-DDD	ND		ug/kg	1.97	0.702	1	A
4,4'-DDT	ND		ug/kg	3.69	1.58	1	A
Endosulfan I	ND		ug/kg	1.97	0.465	1	A
Endosulfan II	ND		ug/kg	1.97	0.657	1	A
Endosulfan sulfate	ND		ug/kg	0.820	0.390	1	A
Methoxychlor	ND		ug/kg	3.69	1.15	1	A
Toxaphene	ND		ug/kg	36.9	10.3	1	A
cis-Chlordane	ND		ug/kg	2.46	0.685	1	A
trans-Chlordane	ND		ug/kg	2.46	0.649	1	A
Chlordane	ND		ug/kg	16.0	6.52	1	A

Surrogate	% Recovery	Qualifier	Acceptance Criteria	Column
2,4,5,6-Tetrachloro-m-xylene	126		30-150	B
Decachlorobiphenyl	96		30-150	B
2,4,5,6-Tetrachloro-m-xylene	94		30-150	A
Decachlorobiphenyl	83		30-150	A

Project Name: 39 JEFFERSON RAWP 6 **Lab Number:** L1622755

Project Number: 2160694 **Report Date:** 07/26/16

SAMPLE RESULTS

Lab ID:	L1622755-05	Date Collected:	07/21/16 14:00
Client ID:	SW-45	Date Received:	07/21/16
Sample Location:	39 JEFFERSON AVENUE, PERINTON, NY	Field Prep:	Not Specified
Matrix:	Soil	Extraction Method:	EPA 3546
Analytical Method:	1,8081B	Extraction Date:	07/22/16 13:47
Analytical Date:	07/24/16 23:20	Cleanup Method:	EPA 3620B
Analyst:	EC	Cleanup Date:	07/23/16
Percent Solids:	86%		

Parameter	Result	Qualifier	Units	RL	MDL	Dilution Factor	Column
Organochlorine Pesticides by GC - Westborough Lab							
Delta-BHC	ND		ug/kg	1.78	0.348	1	A
Lindane	ND		ug/kg	0.741	0.331	1	A
Alpha-BHC	ND		ug/kg	0.741	0.210	1	A
Beta-BHC	ND		ug/kg	1.78	0.674	1	A
Heptachlor	ND		ug/kg	0.890	0.399	1	A
Aldrin	ND		ug/kg	1.78	0.626	1	A
Heptachlor epoxide	ND		ug/kg	3.34	1.00	1	A
Endrin	ND		ug/kg	0.741	0.304	1	A
Endrin aldehyde	ND		ug/kg	2.22	0.778	1	A
Endrin ketone	ND		ug/kg	1.78	0.458	1	A
Dieldrin	ND		ug/kg	1.11	0.556	1	A
4,4'-DDE	3.83		ug/kg	1.78	0.411	1	A
4,4'-DDD	ND		ug/kg	1.78	0.634	1	A
4,4'-DDT	2.03	J	ug/kg	3.34	1.43	1	B
Endosulfan I	ND		ug/kg	1.78	0.420	1	A
Endosulfan II	ND		ug/kg	1.78	0.594	1	A
Endosulfan sulfate	ND		ug/kg	0.741	0.353	1	A
Methoxychlor	ND		ug/kg	3.34	1.04	1	A
Toxaphene	ND		ug/kg	33.4	9.34	1	A
cis-Chlordane	ND		ug/kg	2.22	0.620	1	A
trans-Chlordane	ND		ug/kg	2.22	0.587	1	A
Chlordane	ND		ug/kg	14.4	5.89	1	A

Surrogate	% Recovery	Qualifier	Acceptance Criteria	Column
2,4,5,6-Tetrachloro-m-xylene	76		30-150	B
Decachlorobiphenyl	86		30-150	B
2,4,5,6-Tetrachloro-m-xylene	74		30-150	A
Decachlorobiphenyl	87		30-150	A

Project Name: 39 JEFFERSON RAWP 6 **Lab Number:** L1622755

Project Number: 2160694 **Report Date:** 07/26/16

SAMPLE RESULTS

Lab ID:	L1622755-06	Date Collected:	07/21/16 14:05
Client ID:	SW-46	Date Received:	07/21/16
Sample Location:	39 JEFFERSON AVENUE, PERINTON, NY	Field Prep:	Not Specified
Matrix:	Soil	Extraction Method:	EPA 3546
Analytical Method:	1,8081B	Extraction Date:	07/22/16 13:47
Analytical Date:	07/24/16 23:32	Cleanup Method:	EPA 3620B
Analyst:	EC	Cleanup Date:	07/23/16
Percent Solids:	87%		

Parameter	Result	Qualifier	Units	RL	MDL	Dilution Factor	Column
Organochlorine Pesticides by GC - Westborough Lab							
Delta-BHC	ND		ug/kg	1.74	0.341	1	A
Lindane	ND		ug/kg	0.726	0.324	1	A
Alpha-BHC	ND		ug/kg	0.726	0.206	1	A
Beta-BHC	ND		ug/kg	1.74	0.661	1	A
Heptachlor	ND		ug/kg	0.871	0.391	1	A
Aldrin	ND		ug/kg	1.74	0.614	1	A
Heptachlor epoxide	ND		ug/kg	3.27	0.980	1	A
Endrin	ND		ug/kg	0.726	0.298	1	A
Endrin aldehyde	ND		ug/kg	2.18	0.762	1	A
Endrin ketone	ND		ug/kg	1.74	0.449	1	A
Dieldrin	ND		ug/kg	1.09	0.544	1	A
4,4'-DDE	0.731	J	ug/kg	1.74	0.403	1	A
4,4'-DDD	ND		ug/kg	1.74	0.622	1	A
4,4'-DDT	ND		ug/kg	3.27	1.40	1	A
Endosulfan I	ND		ug/kg	1.74	0.412	1	A
Endosulfan II	ND		ug/kg	1.74	0.582	1	A
Endosulfan sulfate	ND		ug/kg	0.726	0.346	1	A
Methoxychlor	ND		ug/kg	3.27	1.02	1	A
Toxaphene	ND		ug/kg	32.7	9.15	1	A
cis-Chlordane	ND		ug/kg	2.18	0.607	1	A
trans-Chlordane	ND		ug/kg	2.18	0.575	1	A
Chlordane	ND		ug/kg	14.2	5.77	1	A

Surrogate	% Recovery	Qualifier	Acceptance Criteria	Column
2,4,5,6-Tetrachloro-m-xylene	77		30-150	B
Decachlorobiphenyl	90		30-150	B
2,4,5,6-Tetrachloro-m-xylene	74		30-150	A
Decachlorobiphenyl	86		30-150	A

Project Name: 39 JEFFERSON RAWP 6 **Lab Number:** L1622755

Project Number: 2160694 **Report Date:** 07/26/16

SAMPLE RESULTS

Lab ID:	L1622755-07	Date Collected:	07/21/16 14:20
Client ID:	SW-47	Date Received:	07/21/16
Sample Location:	39 JEFFERSON AVENUE, PERINTON, NY	Field Prep:	Not Specified
Matrix:	Soil	Extraction Method:	EPA 3546
Analytical Method:	1,8081B	Extraction Date:	07/22/16 13:47
Analytical Date:	07/24/16 23:45	Cleanup Method:	EPA 3620B
Analyst:	EC	Cleanup Date:	07/23/16
Percent Solids:	83%		

Parameter	Result	Qualifier	Units	RL	MDL	Dilution Factor	Column
Organochlorine Pesticides by GC - Westborough Lab							
Delta-BHC	ND		ug/kg	1.85	0.362	1	A
Lindane	ND		ug/kg	0.770	0.344	1	A
Alpha-BHC	ND		ug/kg	0.770	0.219	1	A
Beta-BHC	ND		ug/kg	1.85	0.700	1	A
Heptachlor	ND		ug/kg	0.924	0.414	1	A
Aldrin	ND		ug/kg	1.85	0.650	1	A
Heptachlor epoxide	1.42	J	ug/kg	3.46	1.04	1	A
Endrin	ND		ug/kg	0.770	0.316	1	A
Endrin aldehyde	ND		ug/kg	2.31	0.808	1	A
Endrin ketone	ND		ug/kg	1.85	0.476	1	A
Dieldrin	1.76		ug/kg	1.15	0.577	1	A
4,4'-DDE	111		ug/kg	1.85	0.427	1	A
4,4'-DDD	2.20		ug/kg	1.85	0.659	1	B
4,4'-DDT	50.8		ug/kg	3.46	1.48	1	B
Endosulfan I	ND		ug/kg	1.85	0.436	1	A
Endosulfan II	ND		ug/kg	1.85	0.617	1	A
Endosulfan sulfate	ND		ug/kg	0.770	0.366	1	A
Methoxychlor	ND		ug/kg	3.46	1.08	1	A
Toxaphene	ND		ug/kg	34.6	9.70	1	A
cis-Chlordane	ND		ug/kg	2.31	0.644	1	A
trans-Chlordane	ND	PI	ug/kg	2.31	0.610	1	A
Chlordane	ND		ug/kg	15.0	6.12	1	A

Surrogate	% Recovery	Qualifier	Acceptance Criteria	Column
2,4,5,6-Tetrachloro-m-xylene	93		30-150	B
Decachlorobiphenyl	85		30-150	B
2,4,5,6-Tetrachloro-m-xylene	91		30-150	A
Decachlorobiphenyl	70		30-150	A

Project Name: 39 JEFFERSON RAWP 6 **Lab Number:** L1622755

Project Number: 2160694 **Report Date:** 07/26/16

SAMPLE RESULTS

Lab ID:	L1622755-08	Date Collected:	07/21/16 14:25
Client ID:	SW-48	Date Received:	07/21/16
Sample Location:	39 JEFFERSON AVENUE, PERINTON, NY	Field Prep:	Not Specified
Matrix:	Soil	Extraction Method:	EPA 3546
Analytical Method:	1,8081B	Extraction Date:	07/22/16 15:16
Analytical Date:	07/24/16 23:58	Cleanup Method:	EPA 3620B
Analyst:	EC	Cleanup Date:	07/23/16
Percent Solids:	86%		

Parameter	Result	Qualifier	Units	RL	MDL	Dilution Factor	Column
Organochlorine Pesticides by GC - Westborough Lab							
Delta-BHC	ND		ug/kg	1.82	0.356	1	A
Lindane	ND		ug/kg	0.757	0.338	1	A
Alpha-BHC	ND		ug/kg	0.757	0.215	1	A
Beta-BHC	ND		ug/kg	1.82	0.689	1	A
Heptachlor	ND		ug/kg	0.909	0.407	1	A
Aldrin	ND		ug/kg	1.82	0.640	1	A
Heptachlor epoxide	ND		ug/kg	3.41	1.02	1	A
Endrin	ND		ug/kg	0.757	0.310	1	A
Endrin aldehyde	ND		ug/kg	2.27	0.795	1	A
Endrin ketone	ND		ug/kg	1.82	0.468	1	A
Dieldrin	ND		ug/kg	1.14	0.568	1	A
4,4'-DDE	23.0		ug/kg	1.82	0.420	1	A
4,4'-DDD	3.09		ug/kg	1.82	0.648	1	B
4,4'-DDT	3.13	J	ug/kg	3.41	1.46	1	B
Endosulfan I	ND		ug/kg	1.82	0.429	1	A
Endosulfan II	ND		ug/kg	1.82	0.607	1	A
Endosulfan sulfate	ND		ug/kg	0.757	0.360	1	A
Methoxychlor	ND		ug/kg	3.41	1.06	1	A
Toxaphene	ND		ug/kg	34.1	9.54	1	A
cis-Chlordane	ND		ug/kg	2.27	0.633	1	A
trans-Chlordane	ND		ug/kg	2.27	0.600	1	A
Chlordane	ND		ug/kg	14.8	6.02	1	A

Surrogate	% Recovery	Qualifier	Acceptance Criteria	Column
2,4,5,6-Tetrachloro-m-xylene	84		30-150	B
Decachlorobiphenyl	68		30-150	B
2,4,5,6-Tetrachloro-m-xylene	82		30-150	A
Decachlorobiphenyl	69		30-150	A

Project Name: 39 JEFFERSON RAWP 6 **Lab Number:** L1622755

Project Number: 2160694 **Report Date:** 07/26/16

SAMPLE RESULTS

Lab ID:	L1622755-09	Date Collected:	07/21/16 14:30
Client ID:	SW-49	Date Received:	07/21/16
Sample Location:	39 JEFFERSON AVENUE, PERINTON, NY	Field Prep:	Not Specified
Matrix:	Soil	Extraction Method:	EPA 3546
Analytical Method:	1,8081B	Extraction Date:	07/22/16 15:16
Analytical Date:	07/25/16 00:10	Cleanup Method:	EPA 3620B
Analyst:	EC	Cleanup Date:	07/23/16
Percent Solids:	88%		

Parameter	Result	Qualifier	Units	RL	MDL	Dilution Factor	Column
Organochlorine Pesticides by GC - Westborough Lab							
Delta-BHC	ND		ug/kg	1.77	0.347	1	A
Lindane	ND		ug/kg	0.739	0.330	1	A
Alpha-BHC	ND		ug/kg	0.739	0.210	1	A
Beta-BHC	ND		ug/kg	1.77	0.672	1	A
Heptachlor	ND		ug/kg	0.887	0.398	1	A
Aldrin	ND		ug/kg	1.77	0.624	1	A
Heptachlor epoxide	ND		ug/kg	3.32	0.998	1	A
Endrin	ND		ug/kg	0.739	0.303	1	A
Endrin aldehyde	ND		ug/kg	2.22	0.776	1	A
Endrin ketone	ND		ug/kg	1.77	0.457	1	A
Dieldrin	ND		ug/kg	1.11	0.554	1	A
4,4'-DDE	20.2		ug/kg	1.77	0.410	1	A
4,4'-DDD	ND		ug/kg	1.77	0.633	1	A
4,4'-DDT	8.81		ug/kg	3.32	1.43	1	B
Endosulfan I	ND		ug/kg	1.77	0.419	1	A
Endosulfan II	ND		ug/kg	1.77	0.593	1	A
Endosulfan sulfate	ND		ug/kg	0.739	0.352	1	A
Methoxychlor	ND		ug/kg	3.32	1.03	1	A
Toxaphene	ND		ug/kg	33.2	9.31	1	A
cis-Chlordane	ND		ug/kg	2.22	0.618	1	A
trans-Chlordane	ND		ug/kg	2.22	0.585	1	A
Chlordane	ND		ug/kg	14.4	5.88	1	A

Surrogate	% Recovery	Qualifier	Acceptance Criteria	Column
2,4,5,6-Tetrachloro-m-xylene	83		30-150	B
Decachlorobiphenyl	75		30-150	B
2,4,5,6-Tetrachloro-m-xylene	82		30-150	A
Decachlorobiphenyl	70		30-150	A

Project Name: 39 JEFFERSON RAWP 6 **Lab Number:** L1622755

Project Number: 2160694 **Report Date:** 07/26/16

SAMPLE RESULTS

Lab ID:	L1622755-10	Date Collected:	07/21/16 14:40
Client ID:	SW-50	Date Received:	07/21/16
Sample Location:	39 JEFFERSON AVENUE, PERINTON, NY	Field Prep:	Not Specified
Matrix:	Soil	Extraction Method:	EPA 3546
Analytical Method:	1,8081B	Extraction Date:	07/25/16 10:23
Analytical Date:	07/26/16 17:30	Cleanup Method:	EPA 3620B
Analyst:	KEG	Cleanup Date:	07/25/16
Percent Solids:	85%		

Parameter	Result	Qualifier	Units	RL	MDL	Dilution Factor	Column
Organochlorine Pesticides by GC - Westborough Lab							
Delta-BHC	ND		ug/kg	1.81	0.355	1	A
Lindane	ND		ug/kg	0.755	0.338	1	A
Alpha-BHC	ND		ug/kg	0.755	0.214	1	A
Beta-BHC	ND		ug/kg	1.81	0.687	1	A
Heptachlor	ND		ug/kg	0.906	0.406	1	A
Aldrin	ND		ug/kg	1.81	0.638	1	A
Heptachlor epoxide	1.88	JPI	ug/kg	3.40	1.02	1	B
Endrin	ND		ug/kg	0.755	0.310	1	A
Endrin aldehyde	ND		ug/kg	2.27	0.793	1	A
Endrin ketone	ND		ug/kg	1.81	0.467	1	A
Dieldrin	1.84	PI	ug/kg	1.13	0.566	1	B
4,4'-DDE	292	E	ug/kg	1.81	0.419	1	A
4,4'-DDD	9.17		ug/kg	1.81	0.647	1	A
4,4'-DDT	40.0		ug/kg	3.40	1.46	1	A
Endosulfan I	ND		ug/kg	1.81	0.428	1	A
Endosulfan II	ND		ug/kg	1.81	0.606	1	A
Endosulfan sulfate	ND		ug/kg	0.755	0.360	1	A
Methoxychlor	1.82	J	ug/kg	3.40	1.06	1	A
Toxaphene	ND		ug/kg	34.0	9.52	1	A
cis-Chlordane	ND		ug/kg	2.27	0.632	1	A
trans-Chlordane	ND		ug/kg	2.27	0.598	1	A
Chlordane	ND		ug/kg	14.7	6.00	1	A

Surrogate	% Recovery	Qualifier	Acceptance Criteria	Column
2,4,5,6-Tetrachloro-m-xylene	122		30-150	B
Decachlorobiphenyl	130		30-150	B
2,4,5,6-Tetrachloro-m-xylene	92		30-150	A
Decachlorobiphenyl	116		30-150	A

Project Name: 39 JEFFERSON RAWP 6 **Lab Number:** L1622755

Project Number: 2160694 **Report Date:** 07/26/16

SAMPLE RESULTS

Lab ID:	L1622755-10 D	Date Collected:	07/21/16 14:40
Client ID:	SW-50	Date Received:	07/21/16
Sample Location:	39 JEFFERSON AVENUE, PERINTON, NY	Field Prep:	Not Specified
Matrix:	Soil	Extraction Method:	EPA 3546
Analytical Method:	1,8081B	Extraction Date:	07/25/16 10:23
Analytical Date:	07/26/16 18:36	Cleanup Method:	EPA 3620B
Analyst:	KEG	Cleanup Date:	07/25/16
Percent Solids:	85%		

Parameter	Result	Qualifier	Units	RL	MDL	Dilution Factor	Column
Organochlorine Pesticides by GC - Westborough Lab							
4,4'-DDE	274		ug/kg	3.63	0.838	2	A

Project Name: 39 JEFFERSON RAWP 6 **Lab Number:** L1622755

Project Number: 2160694 **Report Date:** 07/26/16

Method Blank Analysis
Batch Quality Control

Analytical Method: 1,8081B
Analytical Date: 07/24/16 22:04
Analyst: EC

Extraction Method: EPA 3546
Extraction Date: 07/22/16 13:47
Cleanup Method: EPA 3620B
Cleanup Date: 07/23/16

Parameter	Result	Qualifier	Units	RL	MDL	Column
Organochlorine Pesticides by GC - Westborough Lab for sample(s): 01,03,05-09 Batch: WG916200-1						
Delta-BHC	ND		ug/kg	1.58	0.310	A
Lindane	ND		ug/kg	0.659	0.295	A
Alpha-BHC	ND		ug/kg	0.659	0.187	A
Beta-BHC	ND		ug/kg	1.58	0.600	A
Heptachlor	ND		ug/kg	0.791	0.355	A
Aldrin	ND		ug/kg	1.58	0.557	A
Heptachlor epoxide	ND		ug/kg	2.97	0.890	A
Endrin	ND		ug/kg	0.659	0.270	A
Endrin aldehyde	ND		ug/kg	1.98	0.692	A
Endrin ketone	ND		ug/kg	1.58	0.407	A
Dieldrin	ND		ug/kg	0.989	0.494	A
4,4'-DDE	ND		ug/kg	1.58	0.366	A
4,4'-DDD	ND		ug/kg	1.58	0.564	A
4,4'-DDT	ND		ug/kg	2.97	1.27	A
Endosulfan I	ND		ug/kg	1.58	0.374	A
Endosulfan II	ND		ug/kg	1.58	0.529	A
Endosulfan sulfate	ND		ug/kg	0.659	0.314	A
Methoxychlor	ND		ug/kg	2.97	0.923	A
Toxaphene	ND		ug/kg	29.7	8.30	A
cis-Chlordane	ND		ug/kg	1.98	0.551	A
trans-Chlordane	ND		ug/kg	1.98	0.522	A
Chlordane	ND		ug/kg	12.8	5.24	A

Project Name: 39 JEFFERSON RAWP 6 **Lab Number:** L1622755

Project Number: 2160694 **Report Date:** 07/26/16

Method Blank Analysis
Batch Quality Control

Analytical Method: 1,8081B
Analytical Date: 07/24/16 22:04
Analyst: EC

Extraction Method: EPA 3546
Extraction Date: 07/22/16 13:47
Cleanup Method: EPA 3620B
Cleanup Date: 07/23/16

Parameter	Result	Qualifier	Units	RL	MDL
Organochlorine Pesticides by GC - Westborough Lab for sample(s): 01,03,05-09 Batch: WG916200-1					

Surrogate	%Recovery	Qualifier	Acceptance Criteria	Column
2,4,5,6-Tetrachloro-m-xylene	82		30-150	B
Decachlorobiphenyl	91		30-150	B
2,4,5,6-Tetrachloro-m-xylene	76		30-150	A
Decachlorobiphenyl	94		30-150	A

Project Name: 39 JEFFERSON RAWP 6 **Lab Number:** L1622755

Project Number: 2160694 **Report Date:** 07/26/16

Method Blank Analysis
Batch Quality Control

Analytical Method: 1,8081B
Analytical Date: 07/25/16 02:54
Analyst: EC

Extraction Method: EPA 3546
Extraction Date: 07/23/16 09:10
Cleanup Method: EPA 3620B
Cleanup Date: 07/23/16

Parameter	Result	Qualifier	Units	RL	MDL	Column
Organochlorine Pesticides by GC - Westborough Lab for sample(s): 02 Batch: WG916381-1						
Delta-BHC	ND		ug/kg	1.56	0.306	A
Lindane	ND		ug/kg	0.651	0.291	A
Alpha-BHC	ND		ug/kg	0.651	0.185	A
Beta-BHC	ND		ug/kg	1.56	0.593	A
Heptachlor	ND		ug/kg	0.782	0.350	A
Aldrin	ND		ug/kg	1.56	0.550	A
Heptachlor epoxide	ND		ug/kg	2.93	0.879	A
Endrin	ND		ug/kg	0.651	0.267	A
Endrin aldehyde	ND		ug/kg	1.95	0.684	A
Endrin ketone	ND		ug/kg	1.56	0.403	A
Dieldrin	ND		ug/kg	0.977	0.488	A
4,4'-DDE	ND		ug/kg	1.56	0.362	A
4,4'-DDD	ND		ug/kg	1.56	0.558	A
4,4'-DDT	ND		ug/kg	2.93	1.26	A
Endosulfan I	ND		ug/kg	1.56	0.369	A
Endosulfan II	ND		ug/kg	1.56	0.522	A
Endosulfan sulfate	ND		ug/kg	0.651	0.310	A
Methoxychlor	ND		ug/kg	2.93	0.912	A
Toxaphene	ND		ug/kg	29.3	8.21	A
cis-Chlordane	ND		ug/kg	1.95	0.545	A
trans-Chlordane	ND		ug/kg	1.95	0.516	A
Chlordane	ND		ug/kg	12.7	5.18	A

Project Name: 39 JEFFERSON RAWP 6 **Lab Number:** L1622755

Project Number: 2160694 **Report Date:** 07/26/16

Method Blank Analysis
Batch Quality Control

Analytical Method: 1,8081B
Analytical Date: 07/25/16 02:54
Analyst: EC

Extraction Method: EPA 3546
Extraction Date: 07/23/16 09:10
Cleanup Method: EPA 3620B
Cleanup Date: 07/23/16

Parameter	Result	Qualifier	Units	RL	MDL
Organochlorine Pesticides by GC - Westborough Lab for sample(s): 02 Batch: WG916381-1					

Surrogate	%Recovery	Qualifier	Acceptance Criteria	Column
2,4,5,6-Tetrachloro-m-xylene	79		30-150	B
Decachlorobiphenyl	78		30-150	B
2,4,5,6-Tetrachloro-m-xylene	80		30-150	A
Decachlorobiphenyl	81		30-150	A

Project Name: 39 JEFFERSON RAWP 6 **Lab Number:** L1622755

Project Number: 2160694 **Report Date:** 07/26/16

Method Blank Analysis
Batch Quality Control

Analytical Method: 1,8081B
Analytical Date: 07/26/16 12:42
Analyst: KEG

Extraction Method: EPA 3546
Extraction Date: 07/25/16 08:16
Cleanup Method: EPA 3620B
Cleanup Date: 07/25/16

Parameter	Result	Qualifier	Units	RL	MDL	Column
Organochlorine Pesticides by GC - Westborough Lab for sample(s): 04,10 Batch: WG916596-1						
Delta-BHC	ND		ug/kg	1.58	0.310	A
Lindane	ND		ug/kg	0.660	0.295	A
Alpha-BHC	ND		ug/kg	0.660	0.188	A
Beta-BHC	ND		ug/kg	1.58	0.601	A
Heptachlor	ND		ug/kg	0.793	0.355	A
Aldrin	ND		ug/kg	1.58	0.558	A
Heptachlor epoxide	ND		ug/kg	2.97	0.892	A
Endrin	ND		ug/kg	0.660	0.271	A
Endrin aldehyde	ND		ug/kg	1.98	0.694	A
Endrin ketone	ND		ug/kg	1.58	0.408	A
Dieldrin	ND		ug/kg	0.991	0.495	A
4,4'-DDE	ND		ug/kg	1.58	0.366	A
4,4'-DDD	ND		ug/kg	1.58	0.565	A
4,4'-DDT	ND		ug/kg	2.97	1.27	A
Endosulfan I	ND		ug/kg	1.58	0.374	A
Endosulfan II	ND		ug/kg	1.58	0.530	A
Endosulfan sulfate	ND		ug/kg	0.660	0.314	A
Methoxychlor	ND		ug/kg	2.97	0.925	A
Toxaphene	ND		ug/kg	29.7	8.32	A
cis-Chlordane	ND		ug/kg	1.98	0.552	A
trans-Chlordane	ND		ug/kg	1.98	0.523	A
Chlordane	ND		ug/kg	12.9	5.25	A

Project Name: 39 JEFFERSON RAWP 6 **Lab Number:** L1622755

Project Number: 2160694 **Report Date:** 07/26/16

Method Blank Analysis
Batch Quality Control

Analytical Method: 1,8081B
Analytical Date: 07/26/16 12:42
Analyst: KEG

Extraction Method: EPA 3546
Extraction Date: 07/25/16 08:16
Cleanup Method: EPA 3620B
Cleanup Date: 07/25/16

Parameter	Result	Qualifier	Units	RL	MDL
Organochlorine Pesticides by GC - Westborough Lab for sample(s): 04,10 Batch: WG916596-1					

Surrogate	%Recovery	Qualifier	Acceptance Criteria	Column
2,4,5,6-Tetrachloro-m-xylene	97		30-150	B
Decachlorobiphenyl	87		30-150	B
2,4,5,6-Tetrachloro-m-xylene	91		30-150	A
Decachlorobiphenyl	84		30-150	A

Lab Control Sample Analysis
Batch Quality Control

Project Name: 39 JEFFERSON RAWP 6
Project Number: 2160694

Lab Number: L1622755
Report Date: 07/26/16

Parameter	LCS %Recovery	Qual	LCSD %Recovery	Qual	%Recovery Limits	RPD	Qual	RPD Limits	Column
Organochlorine Pesticides by GC - Westborough Lab Associated sample(s): 01,03,05-09 Batch: WG916200-2 WG916200-3									
Delta-BHC	131		95		30-150	**32**	Q	30	A
Lindane	118		86		30-150	**31**	Q	30	A
Alpha-BHC	122		90		30-150	30		30	A
Beta-BHC	133		120		30-150	10		30	A
Heptachlor	129		94		30-150	**31**	Q	30	A
Aldrin	120		86		30-150	**33**	Q	30	A
Heptachlor epoxide	132		95		30-150	**33**	Q	30	A
Endrin	126		88		30-150	**36**	Q	30	A
Endrin aldehyde	99		78		30-150	24		30	A
Endrin ketone	124		96		30-150	25		30	A
Dieldrin	131		96		30-150	**31**	Q	30	A
4,4'-DDE	126		90		30-150	**33**	Q	30	A
4,4'-DDD	125		93		30-150	29		30	A
4,4'-DDT	133		101		30-150	27		30	A
Endosulfan I	133		97		30-150	**31**	Q	30	A
Endosulfan II	138		105		30-150	27		30	A
Endosulfan sulfate	96		79		30-150	19		30	A
Methoxychlor	138		109		30-150	23		30	A
cis-Chlordane	123		89		30-150	**32**	Q	30	A
trans-Chlordane	110		75		30-150	**38**	Q	30	A

Lab Control Sample Analysis

Batch Quality Control

Project Name: 39 JEFFERSON RAWP 6

Project Number: 2160694

Lab Number: L1622755

Report Date: 07/26/16

Parameter	LCS %Recovery	Qual	LCSD %Recovery	Qual	%Recovery Limits	RPD	Qual	RPD Limits
Organochlorine Pesticides by GC - Westborough Lab Associated sample(s): 01,03,05-09 Batch: WG916200-2 WG916200-3								

Surrogate	LCS %Recovery	Qual	LCSD %Recovery	Qual	Acceptance Criteria	Column
2,4,5,6-Tetrachloro-m-xylene	107		77		30-150	B
Decachlorobiphenyl	121		90		30-150	B
2,4,5,6-Tetrachloro-m-xylene	103		76		30-150	A
Decachlorobiphenyl	121		93		30-150	A

Lab Control Sample Analysis
Batch Quality Control

Project Name: 39 JEFFERSON RAWP 6
Project Number: 2160694

Lab Number: L1622755
Report Date: 07/26/16

Parameter	LCS %Recovery	Qual	LCSD %Recovery	Qual	%Recovery Limits	RPD	Qual	RPD Limits	Column
Organochlorine Pesticides by GC - Westborough Lab Associated sample(s): 02 Batch: WG916381-2 WG916381-3									
Delta-BHC	115		119		30-150	3		30	A
Lindane	105		108		30-150	3		30	A
Alpha-BHC	109		113		30-150	4		30	A
Beta-BHC	138		120		30-150	14		30	A
Heptachlor	113		115		30-150	2		30	A
Aldrin	104		105		30-150	1		30	A
Heptachlor epoxide	111		113		30-150	2		30	A
Endrin	103		105		30-150	2		30	A
Endrin aldehyde	69		82		30-150	17		30	A
Endrin ketone	87		98		30-150	12		30	A
Dieldrin	107		110		30-150	3		30	A
4,4'-DDE	103		104		30-150	1		30	A
4,4'-DDD	101		103		30-150	2		30	A
4,4'-DDT	108		111		30-150	3		30	A
Endosulfan I	111		114		30-150	3		30	A
Endosulfan II	105		113		30-150	7		30	A
Endosulfan sulfate	69		81		30-150	16		30	A
Methoxychlor	101		113		30-150	11		30	A
cis-Chlordane	102		103		30-150	1		30	A
trans-Chlordane	104		101		30-150	3		30	A

Lab Control Sample Analysis

Batch Quality Control

Project Name: 39 JEFFERSON RAWP 6

Project Number: 2160694

Lab Number: L1622755

Report Date: 07/26/16

Parameter	LCS %Recovery	Qual	LCSD %Recovery	Qual	%Recovery Limits	RPD	Qual	RPD Limits
Organochlorine Pesticides by GC - Westborough Lab Associated sample(s): 02 Batch: WG916381-2 WG916381-3								

Surrogate	LCS %Recovery	Qual	LCSD %Recovery	Qual	Acceptance Criteria	Column
2,4,5,6-Tetrachloro-m-xylene	89		92		30-150	B
Decachlorobiphenyl	88		88		30-150	B
2,4,5,6-Tetrachloro-m-xylene	88		91		30-150	A
Decachlorobiphenyl	92		93		30-150	A

Lab Control Sample Analysis
Batch Quality Control

Project Name: 39 JEFFERSON RAWP 6
Project Number: 2160694

Lab Number: L1622755
Report Date: 07/26/16

Parameter	LCS %Recovery	Qual	LCSD %Recovery	Qual	%Recovery Limits	RPD	Qual	RPD Limits	Column
Organochlorine Pesticides by GC - Westborough Lab Associated sample(s): 04,10 Batch: WG916596-2 WG916596-3									
Delta-BHC	89		105		30-150	16		30	A
Lindane	85		102		30-150	18		30	A
Alpha-BHC	90		107		30-150	17		30	A
Beta-BHC	120		109		30-150	10		30	A
Heptachlor	91		111		30-150	20		30	A
Aldrin	82		102		30-150	22		30	A
Heptachlor epoxide	89		110		30-150	21		30	A
Endrin	79		98		30-150	21		30	A
Endrin aldehyde	67		77		30-150	14		30	A
Endrin ketone	78		92		30-150	16		30	A
Dieldrin	87		105		30-150	19		30	A
4,4'-DDE	83		102		30-150	21		30	A
4,4'-DDD	79		101		30-150	24		30	A
4,4'-DDT	87		109		30-150	22		30	A
Endosulfan I	90		113		30-150	23		30	A
Endosulfan II	89		111		30-150	22		30	A
Endosulfan sulfate	69		74		30-150	7		30	A
Methoxychlor	96		114		30-150	17		30	A
cis-Chlordane	82		96		30-150	16		30	A
trans-Chlordane	75		84		30-150	11		30	A

Lab Control Sample Analysis

Batch Quality Control

Project Name: 39 JEFFERSON RAWP 6

Project Number: 2160694

Lab Number: L1622755

Report Date: 07/26/16

Parameter	LCS %Recovery	Qual	LCSD %Recovery	Qual	%Recovery Limits	RPD	Qual	RPD Limits
Organochlorine Pesticides by GC - Westborough Lab Associated sample(s): 04,10 Batch: WG916596-2 WG916596-3								

Surrogate	LCS %Recovery	Qual	LCSD %Recovery	Qual	Acceptance Criteria	Column
2,4,5,6-Tetrachloro-m-xylene	89		98		30-150	B
Decachlorobiphenyl	80		95		30-150	B
2,4,5,6-Tetrachloro-m-xylene	81		92		30-150	A
Decachlorobiphenyl	77		94		30-150	A

METALS

Project Name:	39 JEFFERSON RAWP 6	**Lab Number:**	L1622755
Project Number:	2160694	**Report Date:**	07/26/16

SAMPLE RESULTS

Lab ID:	L1622755-01	Date Collected:	07/21/16 12:15
Client ID:	B-38	Date Received:	07/21/16
Sample Location:	39 JEFFERSON AVENUE, PERINTON,	Field Prep:	Not Specified
Matrix:	Soil		
Percent Solids:	76%		

Parameter	Result	Qualifier	Units	RL	MDL	Dilution Factor	Date Prepared	Date Analyzed	Prep Method	Analytical Method	Analyst
Total Metals - Mansfield Lab											
Arsenic, Total	0.88		mg/kg	0.50	0.16	1	07/22/16 14:00	07/22/16 18:55	EPA 3050B	1,6010C	JH
Mercury, Total	ND		mg/kg	0.10	0.02	1	07/22/16 18:07	07/23/16 13:16	EPA 7471B	1,7471B	BV

Project Name:	39 JEFFERSON RAWP 6	**Lab Number:**	L1622755
Project Number:	2160694	**Report Date:**	07/26/16

SAMPLE RESULTS

Lab ID:	L1622755-02	Date Collected:	07/21/16 13:35
Client ID:	B-39	Date Received:	07/21/16
Sample Location:	39 JEFFERSON AVENUE, PERINTON,	Field Prep:	Not Specified
Matrix:	Soil		
Percent Solids:	81%		

Parameter	Result	Qualifier	Units	RL	MDL	Dilution Factor	Date Prepared	Date Analyzed	Prep Method	Analytical Method	Analyst
Total Metals - Mansfield Lab											
Arsenic, Total	0.79		mg/kg	0.47	0.15	1	07/22/16 14:00	07/22/16 18:59	EPA 3050B	1,6010C	JH
Mercury, Total	ND		mg/kg	0.09	0.02	1	07/22/16 18:07	07/23/16 13:18	EPA 7471B	1,7471B	BV

Project Name:	39 JEFFERSON RAWP 6	**Lab Number:**	L1622755
Project Number:	2160694	**Report Date:**	07/26/16

SAMPLE RESULTS

Lab ID:	L1622755-03	Date Collected:	07/21/16 13:40
Client ID:	B-40	Date Received:	07/21/16
Sample Location:	39 JEFFERSON AVENUE, PERINTON,	Field Prep:	Not Specified
Matrix:	Soil		
Percent Solids:	84%		

Parameter	Result	Qualifier	Units	RL	MDL	Dilution Factor	Date Prepared	Date Analyzed	Prep Method	Analytical Method	Analyst
Total Metals - Mansfield Lab											
Arsenic, Total	0.53		mg/kg	0.45	0.15	1	07/22/16 14:00	07/22/16 19:03	EPA 3050B	1,6010C	JH
Mercury, Total	ND		mg/kg	0.08	0.02	1	07/22/16 18:07	07/23/16 13:23	EPA 7471B	1,7471B	BV

Project Name:	39 JEFFERSON RAWP 6	**Lab Number:**	L1622755
Project Number:	2160694	**Report Date:**	07/26/16

SAMPLE RESULTS

Lab ID:	L1622755-04	Date Collected:	07/21/16 13:45
Client ID:	B-41	Date Received:	07/21/16
Sample Location:	39 JEFFERSON AVENUE, PERINTON,	Field Prep:	Not Specified
Matrix:	Soil		
Percent Solids:	77%		

Parameter	Result	Qualifier	Units	RL	MDL	Dilution Factor	Date Prepared	Date Analyzed	Prep Method	Analytical Method	Analyst
Total Metals - Mansfield Lab											
Arsenic, Total	0.67		mg/kg	0.50	0.17	1	07/22/16 14:00	07/22/16 19:07	EPA 3050B	1,6010C	JH
Mercury, Total	ND		mg/kg	0.10	0.02	1	07/22/16 18:07	07/23/16 13:25	EPA 7471B	1,7471B	BV

Project Name:	39 JEFFERSON RAWP 6	**Lab Number:**	L1622755
Project Number:	2160694	**Report Date:**	07/26/16

SAMPLE RESULTS

Lab ID:	L1622755-05	Date Collected:	07/21/16 14:00
Client ID:	SW-45	Date Received:	07/21/16
Sample Location:	39 JEFFERSON AVENUE, PERINTON,	Field Prep:	Not Specified
Matrix:	Soil		
Percent Solids:	86%		

Parameter	Result	Qualifier	Units	RL	MDL	Dilution Factor	Date Prepared	Date Analyzed	Prep Method	Analytical Method	Analyst
Total Metals - Mansfield Lab											
Arsenic, Total	0.96		mg/kg	0.45	0.15	1	07/22/16 14:00	07/22/16 19:11	EPA 3050B	1,6010C	JH
Mercury, Total	0.02	J	mg/kg	0.08	0.02	1	07/22/16 18:07	07/23/16 13:27	EPA 7471B	1,7471B	BV

Project Name:	39 JEFFERSON RAWP 6	**Lab Number:**	L1622755
Project Number:	2160694	**Report Date:**	07/26/16

SAMPLE RESULTS

Lab ID:	L1622755-06	Date Collected:	07/21/16 14:05
Client ID:	SW-46	Date Received:	07/21/16
Sample Location:	39 JEFFERSON AVENUE, PERINTON,	Field Prep:	Not Specified
Matrix:	Soil		
Percent Solids:	87%		

Parameter	Result	Qualifier	Units	RL	MDL	Dilution Factor	Date Prepared	Date Analyzed	Prep Method	Analytical Method	Analyst
Total Metals - Mansfield Lab											
Arsenic, Total	0.67		mg/kg	0.44	0.14	1	07/22/16 14:00	07/22/16 19:15	EPA 3050B	1,6010C	JH
Mercury, Total	0.02	J	mg/kg	0.08	0.02	1	07/22/16 18:07	07/23/16 13:28	EPA 7471B	1,7471B	BV

Project Name:	39 JEFFERSON RAWP 6	**Lab Number:**	L1622755
Project Number:	2160694	**Report Date:**	07/26/16

SAMPLE RESULTS

Lab ID:	L1622755-07	Date Collected:	07/21/16 14:20
Client ID:	SW-47	Date Received:	07/21/16
Sample Location:	39 JEFFERSON AVENUE, PERINTON,	Field Prep:	Not Specified
Matrix:	Soil		
Percent Solids:	83%		

Parameter	Result	Qualifier	Units	RL	MDL	Dilution Factor	Date Prepared	Date Analyzed	Prep Method	Analytical Method	Analyst
Total Metals - Mansfield Lab											
Arsenic, Total	1.3		mg/kg	0.45	0.15	1	07/22/16 14:00	07/22/16 19:19	EPA 3050B	1,6010C	JH
Mercury, Total	0.03	J	mg/kg	0.09	0.02	1	07/22/16 18:07	07/23/16 13:30	EPA 7471B	1,7471B	BV

Project Name:	39 JEFFERSON RAWP 6	**Lab Number:**	L1622755
Project Number:	2160694	**Report Date:**	07/26/16

SAMPLE RESULTS

Lab ID:	L1622755-08	Date Collected:	07/21/16 14:25
Client ID:	SW-48	Date Received:	07/21/16
Sample Location:	39 JEFFERSON AVENUE, PERINTON,	Field Prep:	Not Specified
Matrix:	Soil		
Percent Solids:	86%		

Parameter	Result	Qualifier	Units	RL	MDL	Dilution Factor	Date Prepared	Date Analyzed	Prep Method	Analytical Method	Analyst
Total Metals - Mansfield Lab											
Arsenic, Total	1.2		mg/kg	0.44	0.15	1	07/22/16 14:00	07/22/16 19:23	EPA 3050B	1,6010C	JH
Mercury, Total	0.06	J	mg/kg	0.09	0.02	1	07/22/16 18:07	07/23/16 13:32	EPA 7471B	1,7471B	BV

Project Name:	39 JEFFERSON RAWP 6	**Lab Number:**	L1622755
Project Number:	2160694	**Report Date:**	07/26/16

SAMPLE RESULTS

Lab ID:	L1622755-09	Date Collected:	07/21/16 14:30
Client ID:	SW-49	Date Received:	07/21/16
Sample Location:	39 JEFFERSON AVENUE, PERINTON,	Field Prep:	Not Specified
Matrix:	Soil		
Percent Solids:	88%		

Parameter	Result	Qualifier	Units	RL	MDL	Dilution Factor	Date Prepared	Date Analyzed	Prep Method	Analytical Method	Analyst
Total Metals - Mansfield Lab											
Arsenic, Total	1.5		mg/kg	0.44	0.15	1	07/22/16 14:00	07/22/16 19:27	EPA 3050B	1,6010C	JH
Mercury, Total	0.07	J	mg/kg	0.09	0.02	1	07/22/16 18:07	07/23/16 13:34	EPA 7471B	1,7471B	BV

Project Name:	39 JEFFERSON RAWP 6	**Lab Number:**	L1622755
Project Number:	2160694	**Report Date:**	07/26/16

SAMPLE RESULTS

Lab ID:	L1622755-10	Date Collected:	07/21/16 14:40
Client ID:	SW-50	Date Received:	07/21/16
Sample Location:	39 JEFFERSON AVENUE, PERINTON,	Field Prep:	Not Specified
Matrix:	Soil		
Percent Solids:	85%		

Parameter	Result	Qualifier	Units	RL	MDL	Dilution Factor	Date Prepared	Date Analyzed	Prep Method	Analytical Method	Analyst
Total Metals - Mansfield Lab											
Arsenic, Total	2.0		mg/kg	0.46	0.15	1	07/22/16 14:00	07/22/16 19:48	EPA 3050B	1,6010C	JH
Mercury, Total	0.06	J	mg/kg	0.09	0.02	1	07/22/16 18:07	07/23/16 13:36	EPA 7471B	1,7471B	BV

Project Name: 39 JEFFERSON RAWP 6 **Lab Number:** L1622755

Project Number: 2160694 **Report Date:** 07/26/16

Method Blank Analysis
Batch Quality Control

Parameter	Result	Qualifier	Units	RL	MDL	Dilution Factor	Date Prepared	Date Analyzed	Analytical Method	Analyst
Total Metals - Mansfield Lab for sample(s): 01-10 Batch: WG916186-1										
Arsenic, Total	0.16	J	mg/kg	0.40	0.13	1	07/22/16 14:00	07/22/16 18:04	1,6010C	JH

Prep Information

Digestion Method: EPA 3050B

Parameter	Result	Qualifier	Units	RL	MDL	Dilution Factor	Date Prepared	Date Analyzed	Analytical Method	Analyst
Total Metals - Mansfield Lab for sample(s): 01-10 Batch: WG916266-1										
Mercury, Total	ND		mg/kg	0.08	0.02	1	07/22/16 18:07	07/23/16 12:49	1,7471B	BV

Prep Information

Digestion Method: EPA 7471B

Lab Control Sample Analysis

Batch Quality Control

Project Name: 39 JEFFERSON RAWP 6

Project Number: 2160694

Lab Number: L1622755

Report Date: 07/26/16

Parameter	LCS %Recovery	Qual	LCSD %Recovery	Qual	%Recovery Limits	RPD	Qual	RPD Limits
Total Metals - Mansfield Lab Associated sample(s): 01-10 Batch: WG916186-2 SRM Lot Number: D089-540								
Arsenic, Total	95		-		80-120	-		
Total Metals - Mansfield Lab Associated sample(s): 01-10 Batch: WG916266-2 SRM Lot Number: D089-540								
Mercury, Total	94		-		57-143	-		

Matrix Spike Analysis
Batch Quality Control

Project Name: 39 JEFFERSON RAWP 6
Project Number: 2160694

Lab Number: L1622755
Report Date: 07/26/16

Parameter	Native Sample	MS Added	MS Found	MS %Recovery	Qual	MSD Found	MSD %Recovery	Qual	Recovery Limits	RPD	Qual	RPD Limits
Total Metals - Mansfield Lab Associated sample(s): 01-10 QC Batch ID: WG916186-3 WG916186-4 QC Sample: L1622479-16 Client ID: MS Sample												
Arsenic, Total	1.6	10.2	9.6	78		10	80		75-125	4		20
Total Metals - Mansfield Lab Associated sample(s): 01-10 QC Batch ID: WG916266-3 WG916266-4 QC Sample: L1622479-16 Client ID: MS Sample												
Mercury, Total	ND	0.146	0.16	110		0.15	101		80-120	6		20

INORGANICS
&
MISCELLANEOUS

Project Name: 39 JEFFERSON RAWP 6
Project Number: 2160694

Lab Number: L1622755
Report Date: 07/26/16

SAMPLE RESULTS

Lab ID: L1622755-01
Client ID: B-38
Sample Location: 39 JEFFERSON AVENUE, PERINTON,
Matrix: Soil

Date Collected: 07/21/16 12:15
Date Received: 07/21/16
Field Prep: Not Specified

Parameter	Result	Qualifier	Units	RL	MDL	Dilution Factor	Date Prepared	Date Analyzed	Analytical Method	Analyst
General Chemistry - Westborough Lab										
Solids, Total	75.7		%	0.100	NA	1	-	07/22/16 15:59	121,2540G	RI

Project Name: 39 JEFFERSON RAWP 6
Project Number: 2160694

Lab Number: L1622755
Report Date: 07/26/16

SAMPLE RESULTS

Lab ID: L1622755-02
Client ID: B-39
Sample Location: 39 JEFFERSON AVENUE, PERINTON,
Matrix: Soil

Date Collected: 07/21/16 13:35
Date Received: 07/21/16
Field Prep: Not Specified

Parameter	Result	Qualifier	Units	RL	MDL	Dilution Factor	Date Prepared	Date Analyzed	Analytical Method	Analyst
General Chemistry - Westborough Lab										
Solids, Total	80.8		%	0.100	NA	1	-	07/22/16 15:59	121,2540G	RI

Project Name: 39 JEFFERSON RAWP 6
Project Number: 2160694

Lab Number: L1622755
Report Date: 07/26/16

SAMPLE RESULTS

Lab ID: L1622755-03
Client ID: B-40
Sample Location: 39 JEFFERSON AVENUE, PERINTON,
Matrix: Soil

Date Collected: 07/21/16 13:40
Date Received: 07/21/16
Field Prep: Not Specified

Parameter	Result	Qualifier	Units	RL	MDL	Dilution Factor	Date Prepared	Date Analyzed	Analytical Method	Analyst
General Chemistry - Westborough Lab										
Solids, Total	84.0		%	0.100	NA	1	-	07/22/16 15:59	121,2540G	RI

Project Name: 39 JEFFERSON RAWP 6
Project Number: 2160694

Lab Number: L1622755
Report Date: 07/26/16

SAMPLE RESULTS

Lab ID: L1622755-04
Client ID: B-41
Sample Location: 39 JEFFERSON AVENUE, PERINTON,
Matrix: Soil

Date Collected: 07/21/16 13:45
Date Received: 07/21/16
Field Prep: Not Specified

Parameter	Result	Qualifier	Units	RL	MDL	Dilution Factor	Date Prepared	Date Analyzed	Analytical Method	Analyst
General Chemistry - Westborough Lab										
Solids, Total	77.4		%	0.100	NA	1	-	07/22/16 15:59	121,2540G	RI

Project Name: 39 JEFFERSON RAWP 6
Project Number: 2160694

Lab Number: L1622755
Report Date: 07/26/16

SAMPLE RESULTS

Lab ID: L1622755-05
Client ID: SW-45
Sample Location: 39 JEFFERSON AVENUE, PERINTON,
Matrix: Soil

Date Collected: 07/21/16 14:00
Date Received: 07/21/16
Field Prep: Not Specified

Parameter	Result	Qualifier	Units	RL	MDL	Dilution Factor	Date Prepared	Date Analyzed	Analytical Method	Analyst
General Chemistry - Westborough Lab										
Solids, Total	86.2		%	0.100	NA	1	-	07/22/16 15:59	121,2540G	RI

Project Name: 39 JEFFERSON RAWP 6
Project Number: 2160694

Lab Number: L1622755
Report Date: 07/26/16

SAMPLE RESULTS

Lab ID: L1622755-06
Client ID: SW-46
Sample Location: 39 JEFFERSON AVENUE, PERINTON,
Matrix: Soil

Date Collected: 07/21/16 14:05
Date Received: 07/21/16
Field Prep: Not Specified

Parameter	Result	Qualifier	Units	RL	MDL	Dilution Factor	Date Prepared	Date Analyzed	Analytical Method	Analyst
General Chemistry - Westborough Lab										
Solids, Total	87.0		%	0.100	NA	1	-	07/22/16 15:59	121,2540G	RI

Project Name: 39 JEFFERSON RAWP 6
Project Number: 2160694

Lab Number: L1622755
Report Date: 07/26/16

SAMPLE RESULTS

Lab ID: L1622755-07
Client ID: SW-47
Sample Location: 39 JEFFERSON AVENUE, PERINTON,
Matrix: Soil

Date Collected: 07/21/16 14:20
Date Received: 07/21/16
Field Prep: Not Specified

Parameter	Result	Qualifier	Units	RL	MDL	Dilution Factor	Date Prepared	Date Analyzed	Analytical Method	Analyst
General Chemistry - Westborough Lab										
Solids, Total	82.8		%	0.100	NA	1	-	07/22/16 15:59	121,2540G	RI

Project Name: 39 JEFFERSON RAWP 6
Project Number: 2160694

Lab Number: L1622755
Report Date: 07/26/16

SAMPLE RESULTS

Lab ID: L1622755-08
Client ID: SW-48
Sample Location: 39 JEFFERSON AVENUE, PERINTON,
Matrix: Soil

Date Collected: 07/21/16 14:25
Date Received: 07/21/16
Field Prep: Not Specified

Parameter	Result	Qualifier	Units	RL	MDL	Dilution Factor	Date Prepared	Date Analyzed	Analytical Method	Analyst
General Chemistry - Westborough Lab										
Solids, Total	86.2		%	0.100	NA	1	-	07/22/16 15:59	121,2540G	RI

Project Name: 39 JEFFERSON RAWP 6
Project Number: 2160694

Lab Number: L1622755
Report Date: 07/26/16

SAMPLE RESULTS

Lab ID: L1622755-09
Client ID: SW-49
Sample Location: 39 JEFFERSON AVENUE, PERINTON,
Matrix: Soil

Date Collected: 07/21/16 14:30
Date Received: 07/21/16
Field Prep: Not Specified

Parameter	Result	Qualifier	Units	RL	MDL	Dilution Factor	Date Prepared	Date Analyzed	Analytical Method	Analyst
General Chemistry - Westborough Lab										
Solids, Total	88.2		%	0.100	NA	1	-	07/22/16 15:59	121,2540G	RI

Project Name: 39 JEFFERSON RAWP 6
Project Number: 2160694

Lab Number: L1622755
Report Date: 07/26/16

SAMPLE RESULTS

Lab ID: L1622755-10
Client ID: SW-50
Sample Location: 39 JEFFERSON AVENUE, PERINTON,
Matrix: Soil

Date Collected: 07/21/16 14:40
Date Received: 07/21/16
Field Prep: Not Specified

Parameter	Result	Qualifier	Units	RL	MDL	Dilution Factor	Date Prepared	Date Analyzed	Analytical Method	Analyst
General Chemistry - Westborough Lab										
Solids, Total	84.8		%	0.100	NA	1	-	07/22/16 15:59	121,2540G	RI

Lab Duplicate Analysis
Batch Quality Control

Project Name: 39 JEFFERSON RAWP 6
Project Number: 2160694

Lab Number: L1622755
Report Date: 07/26/16

Parameter	Native Sample	Duplicate Sample	Units	RPD	Qual	RPD Limits
General Chemistry - Westborough Lab Associated sample(s): 01-10 QC Batch ID: WG916234-1 QC Sample: L1622755-10 Client ID: SW-50						
Solids, Total	84.8	83.7	%	1		20

Project Name: 39 JEFFERSON RAWP 6
Project Number: 2160694

Lab Number: L1622755
Report Date: 07/26/16

Sample Receipt and Container Information

Were project specific reporting limits specified? YES

Cooler Information	Custody Seal
Cooler	
A	Absent

Container Information

Container ID	Container Type	Cooler	pH	Temp deg C	Pres	Seal	Analysis(*)
L1622755-01A	Metals Only - Glass 60mL/2oz unp	A	N/A	5.5	Y	Absent	AS-TI(180),HG-T(28)
L1622755-01B	Glass 120ml/4oz unpreserved	A	N/A	5.5	Y	Absent	TS(7),NYTCL-8081(14)
L1622755-02A	Metals Only - Glass 60mL/2oz unp	A	N/A	5.5	Y	Absent	AS-TI(180),HG-T(28)
L1622755-02B	Glass 120ml/4oz unpreserved	A	N/A	5.5	Y	Absent	TS(7),NYTCL-8081(14)
L1622755-03A	Metals Only - Glass 60mL/2oz unp	A	N/A	5.5	Y	Absent	AS-TI(180),HG-T(28)
L1622755-03B	Glass 120ml/4oz unpreserved	A	N/A	5.5	Y	Absent	TS(7),NYTCL-8081(14)
L1622755-04A	Metals Only - Glass 60mL/2oz unp	A	N/A	5.5	Y	Absent	AS-TI(180),HG-T(28)
L1622755-04B	Glass 120ml/4oz unpreserved	A	N/A	5.5	Y	Absent	TS(7),NYTCL-8081(14)
L1622755-05A	Metals Only - Glass 60mL/2oz unp	A	N/A	5.5	Y	Absent	AS-TI(180),HG-T(28)
L1622755-05B	Glass 120ml/4oz unpreserved	A	N/A	5.5	Y	Absent	TS(7),NYTCL-8081(14)
L1622755-06A	Metals Only - Glass 60mL/2oz unp	A	N/A	5.5	Y	Absent	AS-TI(180),HG-T(28)
L1622755-06B	Glass 120ml/4oz unpreserved	A	N/A	5.5	Y	Absent	TS(7),NYTCL-8081(14)
L1622755-07A	Metals Only - Glass 60mL/2oz unp	A	N/A	5.5	Y	Absent	AS-TI(180),HG-T(28)
L1622755-07B	Glass 120ml/4oz unpreserved	A	N/A	5.5	Y	Absent	TS(7),NYTCL-8081(14)
L1622755-08A	Metals Only - Glass 60mL/2oz unp	A	N/A	5.5	Y	Absent	AS-TI(180),HG-T(28)
L1622755-08B	Glass 120ml/4oz unpreserved	A	N/A	5.5	Y	Absent	TS(7),NYTCL-8081(14)
L1622755-09A	Metals Only - Glass 60mL/2oz unp	A	N/A	5.5	Y	Absent	AS-TI(180),HG-T(28)
L1622755-09B	Glass 120ml/4oz unpreserved	A	N/A	5.5	Y	Absent	TS(7),NYTCL-8081(14)
L1622755-10A	Metals Only - Glass 60mL/2oz unp	A	N/A	5.5	Y	Absent	AS-TI(180),HG-T(28)
L1622755-10B	Glass 120ml/4oz unpreserved	A	N/A	5.5	Y	Absent	TS(7),NYTCL-8081(14)

*Values in parentheses indicate holding time in days

Project Name:	39 JEFFERSON RAWP 6	**Lab Number:**	L1622755
Project Number:	2160694	**Report Date:**	07/26/16

GLOSSARY

Acronyms

EDL	- Estimated Detection Limit: This value represents the level to which target analyte concentrations are reported as estimated values, when those target analyte concentrations are quantified below the reporting limit (RL). The EDL includes any adjustments from dilutions, concentrations or moisture content, where applicable. The use of EDLs is specific to the analysis of PAHs using Solid-Phase Microextraction (SPME).
EPA	- Environmental Protection Agency.
LCS	- Laboratory Control Sample: A sample matrix, free from the analytes of interest, spiked with verified known amounts of analytes or a material containing known and verified amounts of analytes.
LCSD	- Laboratory Control Sample Duplicate: Refer to LCS.
LFB	- Laboratory Fortified Blank: A sample matrix, free from the analytes of interest, spiked with verified known amounts of analytes or a material containing known and verified amounts of analytes.
MDL	- Method Detection Limit: This value represents the level to which target analyte concentrations are reported as estimated values, when those target analyte concentrations are quantified below the reporting limit (RL). The MDL includes any adjustments from dilutions, concentrations or moisture content, where applicable.
MS	- Matrix Spike Sample: A sample prepared by adding a known mass of target analyte to a specified amount of matrix sample for which an independent estimate of target analyte concentration is available.
MSD	- Matrix Spike Sample Duplicate: Refer to MS.
NA	- Not Applicable.
NC	- Not Calculated: Term is utilized when one or more of the results utilized in the calculation are non-detect at the parameter's reporting unit.
NDPA/DPA	- N-Nitrosodiphenylamine/Diphenylamine.
NI	- Not Ignitable.
NP	- Non-Plastic: Term is utilized for the analysis of Atterberg Limits in soil.
RL	- Reporting Limit: The value at which an instrument can accurately measure an analyte at a specific concentration. The RL includes any adjustments from dilutions, concentrations or moisture content, where applicable.
RPD	- Relative Percent Difference: The results from matrix and/or matrix spike duplicates are primarily designed to assess the precision of analytical results in a given matrix and are expressed as relative percent difference (RPD). Values which are less than five times the reporting limit for any individual parameter are evaluated by utilizing the absolute difference between the values; although the RPD value will be provided in the report.
SRM	- Standard Reference Material: A reference sample of a known or certified value that is of the same or similar matrix as the associated field samples.
STLP	- Semi-dynamic Tank Leaching Procedure per EPA Method 1315.
TIC	- Tentatively Identified Compound: A compound that has been identified to be present and is not part of the target compound list (TCL) for the method and/or program. All TICs are qualitatively identified and reported as estimated concentrations.

Footnotes

1	- The reference for this analyte should be considered modified since this analyte is absent from the target analyte list of the original method.

Terms

Total: With respect to Organic analyses, a 'Total' result is defined as the summation of results for individual isomers or Aroclors. If a 'Total' result is requested, the results of its individual components will also be reported. This is applicable to 'Total' results for methods 8260, 8081 and 8082.

Analytical Method: Both the document from which the method originates and the analytical reference method. (Example: EPA 8260B is shown as 1,8260B.) The codes for the reference method documents are provided in the References section of the Addendum.

Data Qualifiers

A	- Spectra identified as "Aldol Condensation Product".
B	- The analyte was detected above the reporting limit in the associated method blank. Flag only applies to associated field samples that have detectable concentrations of the analyte at less than ten times (10x) the concentration found in the blank. For MCP-related projects, flag only applies to associated field samples that have detectable concentrations of the analyte at less than ten times (10x) the concentration found in the blank. For DOD-related projects, flag only applies to associated field samples that have detectable concentrations of the analyte at less than ten times (10x) the concentration found in the blank AND the analyte was detected above one-half the reporting limit (or above the reporting limit for common lab contaminants) in the associated method blank. For NJ-Air-related projects, flag only applies to associated field samples that have detectable concentrations of the analyte above the reporting limit. For NJ-related projects (excluding Air), flag only applies to associated field samples that have detectable concentrations of the analyte, which was detected above the reporting limit in the associated method blank or above five times the

Report Format: DU Report with 'J' Qualifiers

Project Name:	39 JEFFERSON RAWP 6	**Lab Number:**	L1622755
Project Number:	2160694	**Report Date:**	07/26/16

Data Qualifiers

reporting limit for common lab contaminants (Phthalates, Acetone, Methylene Chloride, 2-Butanone).

C - Co-elution: The target analyte co-elutes with a known lab standard (i.e. surrogate, internal standards, etc.) for co-extracted analyses.

D - Concentration of analyte was quantified from diluted analysis. Flag only applies to field samples that have detectable concentrations of the analyte.

E - Concentration of analyte exceeds the range of the calibration curve and/or linear range of the instrument.

G - The concentration may be biased high due to matrix interferences (i.e, co-elution) with non-target compound(s). The result should be considered estimated.

H - The analysis of pH was performed beyond the regulatory-required holding time of 15 minutes from the time of sample collection.

I - The lower value for the two columns has been reported due to obvious interference.

M - Reporting Limit (RL) exceeds the MCP CAM Reporting Limit for this analyte.

NJ - Presumptive evidence of compound. This represents an estimated concentration for Tentatively Identified Compounds (TICs), where the identification is based on a mass spectral library search.

P - The RPD between the results for the two columns exceeds the method-specified criteria.

Q - The quality control sample exceeds the associated acceptance criteria. For DOD-related projects, LCS and/or Continuing Calibration Standard exceedences are also qualified on all associated sample results. Note: This flag is not applicable for matrix spike recoveries when the sample concentration is greater than 4x the spike added or for batch duplicate RPD when the sample concentrations are less than 5x the RL. (Metals only.)

R - Analytical results are from sample re-analysis.

RE - Analytical results are from sample re-extraction.

S - Analytical results are from modified screening analysis.

J - Estimated value. The Target analyte concentration is below the quantitation limit (RL), but above the Method Detection Limit (MDL) or Estimated Detection Limit (EDL) for SPME-related analyses. This represents an estimated concentration for Tentatively Identified Compounds (TICs).

ND - Not detected at the method detection limit (MDL) for the sample, or estimated detection limit (EDL) for SPME-related analyses.

Report Format: DU Report with 'J' Qualifiers

Project Name: 39 JEFFERSON RAWP 6 **Lab Number:** L1622755
Project Number: 2160694 **Report Date:** 07/26/16

REFERENCES

1 Test Methods for Evaluating Solid Waste: Physical/Chemical Methods. EPA SW-846. Third Edition. Updates I - IV, 2007.

121 Standard Methods for the Examination of Water and Wastewater. APHA-AWWA-WEF. Standard Methods Online.

LIMITATION OF LIABILITIES

Alpha Analytical performs services with reasonable care and diligence normal to the analytical testing laboratory industry. In the event of an error, the sole and exclusive responsibility of Alpha Analytical shall be to re-perform the work at it's own expense. In no event shall Alpha Analytical be held liable for any incidental, consequential or special damages, including but not limited to, damages in any way connected with the use of, interpretation of, information or analysis provided by Alpha Analytical.

We strongly urge our clients to comply with EPA protocol regarding sample volume, preservation, cooling, containers, sampling procedures, holding time and splitting of samples in the field.

Certification Information

The following analytes are not included in our Primary NELAP Scope of Accreditation:

Westborough Facility
EPA 524.2: 1,2-Dibromo-3-chloropropane, 1,2-Dibromoethane, m/p-xylene, o-xylene
EPA 624: 2-Butanone (MEK), 1,4-Dioxane, tert-Amylmethyl Ether, tert-Butyl Alcohol, m/p-xylene, o-xylene
EPA 625: Aniline, Benzoic Acid, Benzyl Alcohol, 4-Chloroaniline, 3-Methylphenol, 4-Methylphenol.
EPA 1010A: NPW: Ignitability
EPA 6010C: NPW: Strontium; SCM: Strontium
EPA 8151A: NPW: 2,4-DB, Dicamba, Dichloroprop, MCPA, MCPP; SCM: 2,4-DB, Dichloroprop, MCPA, MCPP
EPA 8260C: NPW: 1,2,4,5-Tetramethylbenzene; 4-Ethyltoluene, Azobenzene, Isopropanol; SCM: Iodomethane (methyl iodide), Methyl methacrylate (soil); 1,2,4,5-Tetramethylbenzene; 4-Ethyltoluene.
EPA 8270D: NPW: Pentachloronitrobenzene, 1-Methylnaphthalene, Dimethylnaphthalene,1,4-Diphenylhydrazine; SCM: Pentachloronitrobenzene, 1-Methylnaphthalene, Dimethylnaphthalene,1,4-Diphenylhydrazine.
EPA 9010: NPW: Amenable Cyanide Distillation, Total Cyanide Distillation
EPA 9038: NPW: Sulfate
EPA 9050A: NPW: Specific Conductance
EPA 9056: NPW: Chloride, Nitrate, Sulfate
EPA 9065: NPW: Phenols
EPA 9251: NPW: Chloride
SM3500: NPW: Ferrous Iron
SM4500: NPW: Amenable Cyanide, Dissolved Oxygen; SCM: Total Phosphorus, TKN, NO2, NO3.
SM5310C: DW: Dissolved Organic Carbon

Mansfield Facility
EPA 8270D: NPW: Biphenyl; SCM: Biphenyl, Caprolactam
EPA 8270D-SIM Isotope Dilution: SCM: 1,4-Dioxane
SM 2540D: TSS
SM2540G: SCM: Percent Solids
EPA 1631E: SCM: Mercury
EPA 7474: SCM: Mercury
EPA 8081B: NPW and SCM: Mirex, Hexachlorobenzene.
EPA 8082A: NPW: PCB: 1, 5, 31, 87,101, 110, 141, 151, 153, 180, 183, 187.
EPA 8270-SIM: NPW and SCM: Alkylated PAHs.
EPA TO-15: Halothane, 2,4,4-Trimethyl-2-pentene, 2,4,4-Trimethyl-1-pentene, Thiophene, 2-Methylthiophene, 3-Methylthiophene, 2-Ethylthiophene, 1,2,3-Trimethylbenzene, Indan, Indene, 1,2,4,5-Tetramethylbenzene, Benzothiophene, 1-Methylnaphthalene, n-Butylbenzene, n-Propylbenzene, sec-Butylbenzene, tert-Butylbenzene.
Biological Tissue Matrix: ***8270D-SIM; 3050B; 3051A; 7471B; 8081B; 8082A; 6020A:*** Lead***; 8270D:*** bis(2-ethylhexyl)phthalate, Butylbenzylphthalate, Diethyl phthalate, Dimethyl phthalate, Di-n-butyl phthalate, Di-n-octyl phthalate, Fluoranthene, Pentachlorophenol.

The following analytes are included in our Massachusetts DEP Scope of Accreditation, Westborough Facility:

Drinking Water
EPA 200.8: Sb,As,Ba,Be,Cd,Cr,Cu,Pb,Ni,Se,Tl; **EPA 200.7**: Ba,Be,Ca,Cd,Cr,Cu,Na; **EPA 245.1:** Mercury;
EPA 300.0: Nitrate-N, Fluoride, Sulfate; **EPA 353.2**: Nitrate-N, Nitrite-N; **SM4500NO3-F**: Nitrate-N, Nitrite-N; **SM4500F-C, SM4500CN-CE, EPA 180.1, SM2130B, SM4500Cl-D, SM2320B, SM2540C, SM4500H-B**
EPA 332: Perchlorate.
Microbiology: **SM9215B; SM9223-P/A, SM9223B-Colilert-QT, Enterolert-QT.**

Non-Potable Water
EPA 200.8: Al,Sb,As,Be,Cd,Cr,Cu,Pb,Mn,Ni,Se,Ag,Tl,Zn;
EPA 200.7: Al,Sb,As,Be,Cd,Ca,Cr,Co,Cu,Fe,Pb,Mg,Mn,Mo,Ni,K,Se,Ag,Na,Sr,Ti,Tl,V,Zn;
EPA 245.1, SM4500H,B, EPA 120.1, SM2510B, SM2540C, SM2340B, SM2320B, SM4500CL-E, SM4500F-BC, SM426C, SM4500NH3-BH, **EPA 350.1**: Ammonia-N, **LACHAT 10-107-06-1-B**: Ammonia-N, **SM4500NO3-F,**
EPA 353.2: Nitrate-N**, SM4500NH3-BC-NES, EPA 351.1, SM4500P-E, SM4500P-B, E, SM5220D, EPA 410.4, SM5210B, SM5310C, SM4500CL-D, EPA 1664, SM14 510AC, EPA 420.1, SM4500-CN-CE, SM2540D.**
EPA 624: Volatile Halocarbons & Aromatics,
EPA 608: Chlordane, Toxaphene, Aldrin, alpha-BHC, beta-BHC, gamma-BHC, delta-BHC, Dieldrin, DDD, DDE, DDT, Endosulfan I, Endosulfan II, Endosulfan sulfate, Endrin, Endrin Aldehyde, Heptachlor, Heptachlor Epoxide, PCBs
EPA 625: SVOC (Acid/Base/Neutral Extractables), **EPA 600/4-81-045**: PCB-Oil.
Microbiology: **SM9223B-Colilert-QT; Enterolert-QT, SM9222D-MF**.

For a complete listing of analytes and methods, please contact your Alpha Project Manager.

ALPHA ANALYTICAL World Class Chemistry

Westborough, MA 01581
8 Walkup Dr.
TEL: 508-898-9220
FAX: 508-898-9193

Mansfield, MA 02048
320 Forbes Blvd
TEL: 508-822-9300
FAX: 508-822-3288

NEW YORK CHAIN OF CUSTODY

Service Centers
Mahwah, NJ 07430: 35 Whitney Rd, Suite 5
Albany, NY 12205: 14 Walker Way
Tonawanda, NY 14150: 275 Cooper Ave, Suite 105

Page 1 of 1

Date Rec'd in Lab: 7/22/16

ALPHA Job #: L1622755

Client Information

Client: LaBella Associates, D.P.C.
Address: 300 State St Suite 201
Rochester New York 14614
Phone:
Fax: dengert@labellapc.com
Email: jgillen@labellapc.com

Project Information

Project Name: 39 Jefferson RAWP 6
Project Location: 39 Jefferson Avenue, Perinton, NY
Project #: 2160694
(Use Project name as Project #) ☐
Project Manager: J. Gillen
ALPHAQuote #:

Turn-Around Time

Standard ☐ Due Date: 7/26/2016
Rush (only if pre approved) ☑ # of Days:

Deliverables

☑ ASP-A ☐ ASP-B
☐ EQuIS (1 File) ☐ EQuIS (4 File)
☐ Other

Regulatory Requirement

☐ NY TOGS ☐ NY Part 375
☐ AWQ Standards ☐ NY CP-51
☐ NY Restricted Use ☐ Other
☑ NY Unrestricted Use
☐ NYC Sewer Discharge

Billing Information

☑ Same as Client Info
PO # 2160694

Disposal Site Information

Please identify below location of applicable disposal facilities.

Disposal Facility:
☐ NJ ☑ NY
☐ Other:

These samples have been previously analyzed by Alpha ☐

Other project specific requirements/comments:

cc: srife@labellapc.com

Please specify Metals or TAL.

ANALYSIS

Sample Filtration
☐ Done
☐ Lab to do
Preservation
☐ Lab to do
(Please Specify below)

ALPHA Lab ID (Lab Use Only)	Sample ID	Collection Date	Collection Time	Sample Matrix	Sampler's Initials	Tot. Hg, Tot Arsenic	NYTCL 8081							Sample Specific Comments	Total Bottles
22755-01	B-38	7/21/2016	1215	Soil	SK	X	X								
-02	B-39	7/21/2016	1335	Soil	SK	X	X								
-03	B-40	7/21/2016	1340	Soil	SK	X	X								
-04	B-41	7/21/2016	1345	Soil	SK	X	X								
-05	SW-45	7/21/2016	1400	Soil	SK	X	X								
-06	SW-46	7/21/2016	1405	Soil	SK	X	X								
-07	SW-47	7/21/2016	1420	Soil	SK	X	X								
-08	SW-48	7/21/2016	1425	Soil	SK	X	X								
-09	SW-49	7/21/2016	1430	Soil	SK	X	X								
-10	SW-50	7/21/2016	1440	Soil	SK	X	X								
					Container Type	A	A								
					Preservative	A	A								

Preservative Code:
A = None
B = HCl
C = HNO_3
D = H_2SO_4
E = NaOH
F = MeOH
G = $NaHSO_4$
H = $Na_2S_2O_3$
K/E = Zn Ac/NaOH
O = Other

Container Code
P = Plastic
A = Amber Glass
V = Vial
G = Glass
B = Bacteria Cup
C = Cube
O = Other
E = Encore
D = BOD Bottle

Westboro: Certification No: MA935
Mansfield: Certification No: MA015

Relinquished By:	Date/Time	Received By:	Date/Time
Steven Little / Sampler	7/21/16 1545	J. Thomas AAL	7/21/16 1545
J. Thomas AAL	7/21/16	Heather Phillips	7/22/16 0820

Please print clearly, legibly and completely. Samples can not be logged in and turnaround time clock will not start until any ambiguities are resolved. BY EXECUTING THIS COC, THE CLIENT HAS READ AND AGREES TO BE BOUND BY ALPHA'S TERMS & CONDITIONS.

Form No: 01-25 (rev. 30-Sept-2013)

ANALYTICAL REPORT

Lab Number:	L1623606
Client:	LaBella Associates, P.C. 300 State Street Suite 201 Rochester, NY 14614
ATTN:	Jennifer Gillen
Phone:	(585) 454-6110
Project Name:	39 JEFFERSON AVE RAWP 7
Project Number:	2160694
Report Date:	08/01/16

The original project report/data package is held by Alpha Analytical. This report/data package is paginated and should be reproduced only in its entirety. Alpha Analytical holds no responsibility for results and/or data that are not consistent with the original.

Certifications & Approvals: MA (M-MA086), NY (11148), CT (PH-0574), NH (2003), NJ NELAP (MA935), RI (LAO00065), ME (MA00086), PA (68-03671), VA (460195), MD (348), IL (200077), NC (666), TX (T104704476), DOD (L2217), USDA (Permit #P-330-11-00240).

Eight Walkup Drive, Westborough, MA 01581-1019
508-898-9220 (Fax) 508-898-9193 800-624-9220 - www.alphalab.com

Project Name: 39 JEFFERSON AVE RAWP 7
Project Number: 2160694

Lab Number: L1623606
Report Date: 08/01/16

Alpha Sample ID	Client ID	Matrix	Sample Location	Collection Date/Time	Receive Date
L1623606-01	SW-51	SOIL	39 JEFFERSON AVE.	07/28/16 15:30	07/28/16
L1623606-02	SW-52	SOIL	39 JEFFERSON AVE.	07/28/16 15:35	07/28/16
L1623606-03	SW-53	SOIL	39 JEFFERSON AVE.	07/28/16 15:40	07/28/16
L1623606-04	SW-54	SOIL	39 JEFFERSON AVE.	07/28/16 15:45	07/28/16

Project Name: 39 JEFFERSON AVE RAWP 7 **Lab Number:** L1623606
Project Number: 2160694 **Report Date:** 08/01/16

Case Narrative

The samples were received in accordance with the Chain of Custody and no significant deviations were encountered during the preparation or analysis unless otherwise noted. Sample Receipt, Container Information, and the Chain of Custody are located at the back of the report.

Results contained within this report relate only to the samples submitted under this Alpha Lab Number and meet NELAP requirements for all NELAP accredited parameters unless otherwise noted in the following narrative. The data presented in this report is organized by parameter (i.e. VOC, SVOC, etc.). Sample specific Quality Control data (i.e. Surrogate Spike Recovery) is reported at the end of the target analyte list for each individual sample, followed by the Laboratory Batch Quality Control at the end of each parameter. Tentatively Identified Compounds (TICs), if requested, are reported for compounds identified to be present and are not part of the method/program Target Compound List, even if only a subset of the TCL are being reported. If a sample was re-analyzed or re-extracted due to a required quality control corrective action and if both sets of data are reported, the Laboratory ID of the re-analysis or re-extraction is designated with an "R" or "RE", respectively. When multiple Batch Quality Control elements are reported (e.g. more than one LCS), the associated samples for each element are noted in the grey shaded header line of each data table. Any Laboratory Batch, Sample Specific % recovery or RPD value that is outside the listed Acceptance Criteria is bolded in the report. All specific QC information is also incorporated in the Data Usability format of our Data Merger tool where it can be reviewed along with any associated usability implications. Soil/sediments, solids and tissues are reported on a dry weight basis unless otherwise noted. Definitions of all data qualifiers and acronyms used in this report are provided in the Glossary located at the back of the report.

In reference to questions H (CAM) or 4 (RCP) when "NO" is checked, the performance criteria for CAM and RCP methods allow for some quality control failures to occur and still be within method compliance. In these instances the specific failure is not narrated but noted in the associated QC table. The information is also incorporated in the Data Usability format of our Data Merger tool where it can be reviewed along with any associated usability implications.

Please see the associated ADEx data file for a comparison of laboratory reporting limits that were achieved with the regulatory Numerical Standards requested on the Chain of Custody.

HOLD POLICY
For samples submitted on hold, Alpha's policy is to hold samples (with the exception of Air canisters) free of charge for 21 calendar days from the date the project is completed. After 21 calendar days, we will dispose of all samples submitted including those put on hold unless you have contacted your Client Service Representative and made arrangements for Alpha to continue to hold the samples. Air canisters will be disposed after 3 business days from the date the project is completed.

Please contact Client Services at 800-624-9220 with any questions.

Project Name:	39 JEFFERSON AVE RAWP 7	**Lab Number:**	L1623606
Project Number:	2160694	**Report Date:**	08/01/16

Case Narrative (continued)

Report Submission

All non-detect (ND) or estimated concentrations (J-qualified) have been quantitated to the limit noted in the MDL column.

I, the undersigned, attest under the pains and penalties of perjury that, to the best of my knowledge and belief and based upon my personal inquiry of those responsible for providing the information contained in this analytical report, such information is accurate and complete. This certificate of analysis is not complete unless this page accompanies any and all pages of this report.

Authorized Signature: Michelle M. Morris

Title: Technical Director/Representative

Date: 08/01/16

ORGANICS

PESTICIDES

Project Name: 39 JEFFERSON AVE RAWP 7 **Lab Number:** L1623606

Project Number: 2160694 **Report Date:** 08/01/16

SAMPLE RESULTS

Lab ID:	L1623606-01	Date Collected:	07/28/16 15:30
Client ID:	SW-51	Date Received:	07/28/16
Sample Location:	39 JEFFERSON AVE.	Field Prep:	Not Specified
Matrix:	Soil	Extraction Method:	EPA 3546
Analytical Method:	1,8081B	Extraction Date:	07/29/16 02:57
Analytical Date:	07/29/16 20:04	Cleanup Method:	EPA 3620B
Analyst:	AM	Cleanup Date:	07/29/16
Percent Solids:	98%		

Parameter	Result	Qualifier	Units	RL	MDL	Dilution Factor	Column
Organochlorine Pesticides by GC - Westborough Lab							
Delta-BHC	ND		ug/kg	1.56	0.306	1	A
Lindane	ND		ug/kg	0.651	0.291	1	A
Alpha-BHC	ND		ug/kg	0.651	0.185	1	A
Beta-BHC	ND		ug/kg	1.56	0.592	1	A
Heptachlor	ND		ug/kg	0.781	0.350	1	A
Aldrin	ND		ug/kg	1.56	0.550	1	A
Heptachlor epoxide	ND		ug/kg	2.93	0.878	1	A
Endrin	ND		ug/kg	0.651	0.267	1	A
Endrin aldehyde	ND		ug/kg	1.95	0.683	1	A
Endrin ketone	ND		ug/kg	1.56	0.402	1	A
Dieldrin	ND		ug/kg	0.976	0.488	1	A
4,4'-DDE	7.78		ug/kg	1.56	0.361	1	A
4,4'-DDD	0.766	J	ug/kg	1.56	0.557	1	A
4,4'-DDT	2.56	J	ug/kg	2.93	1.26	1	B
Endosulfan I	ND		ug/kg	1.56	0.369	1	A
Endosulfan II	ND		ug/kg	1.56	0.522	1	A
Endosulfan sulfate	ND		ug/kg	0.651	0.310	1	A
Methoxychlor	ND		ug/kg	2.93	0.911	1	A
Toxaphene	ND		ug/kg	29.3	8.20	1	A
cis-Chlordane	ND		ug/kg	1.95	0.544	1	A
trans-Chlordane	ND		ug/kg	1.95	0.515	1	A
Chlordane	ND		ug/kg	12.7	5.17	1	A

Surrogate	% Recovery	Qualifier	Acceptance Criteria	Column
2,4,5,6-Tetrachloro-m-xylene	80		30-150	B
Decachlorobiphenyl	104		30-150	B
2,4,5,6-Tetrachloro-m-xylene	70		30-150	A
Decachlorobiphenyl	107		30-150	A

Project Name: 39 JEFFERSON AVE RAWP 7 **Lab Number:** L1623606

Project Number: 2160694 **Report Date:** 08/01/16

SAMPLE RESULTS

Lab ID:	L1623606-02	Date Collected:	07/28/16 15:35
Client ID:	SW-52	Date Received:	07/28/16
Sample Location:	39 JEFFERSON AVE.	Field Prep:	Not Specified
Matrix:	Soil	Extraction Method:	EPA 3546
Analytical Method:	1,8081B	Extraction Date:	07/29/16 02:57
Analytical Date:	07/29/16 20:17	Cleanup Method:	EPA 3620B
Analyst:	AM	Cleanup Date:	07/29/16
Percent Solids:	98%		

Parameter	Result	Qualifier	Units	RL	MDL	Dilution Factor	Column
Organochlorine Pesticides by GC - Westborough Lab							
Delta-BHC	ND		ug/kg	1.61	0.316	1	A
Lindane	ND		ug/kg	0.672	0.300	1	A
Alpha-BHC	ND		ug/kg	0.672	0.191	1	A
Beta-BHC	ND		ug/kg	1.61	0.612	1	A
Heptachlor	ND		ug/kg	0.807	0.362	1	A
Aldrin	ND		ug/kg	1.61	0.568	1	A
Heptachlor epoxide	ND		ug/kg	3.02	0.908	1	A
Endrin	ND		ug/kg	0.672	0.276	1	A
Endrin aldehyde	ND		ug/kg	2.02	0.706	1	A
Endrin ketone	ND		ug/kg	1.61	0.415	1	A
Dieldrin	1.34		ug/kg	1.01	0.504	1	A
4,4'-DDE	45.8		ug/kg	1.61	0.373	1	A
4,4'-DDD	2.80		ug/kg	1.61	0.575	1	B
4,4'-DDT	14.5		ug/kg	3.02	1.30	1	A
Endosulfan I	ND		ug/kg	1.61	0.381	1	A
Endosulfan II	ND		ug/kg	1.61	0.539	1	A
Endosulfan sulfate	ND		ug/kg	0.672	0.320	1	A
Methoxychlor	ND		ug/kg	3.02	0.941	1	A
Toxaphene	ND		ug/kg	30.2	8.47	1	A
cis-Chlordane	ND		ug/kg	2.02	0.562	1	A
trans-Chlordane	ND		ug/kg	2.02	0.532	1	A
Chlordane	ND		ug/kg	13.1	5.34	1	A

Surrogate	% Recovery	Qualifier	Acceptance Criteria	Column
2,4,5,6-Tetrachloro-m-xylene	80		30-150	B
Decachlorobiphenyl	97		30-150	B
2,4,5,6-Tetrachloro-m-xylene	69		30-150	A
Decachlorobiphenyl	99		30-150	A

Project Name: 39 JEFFERSON AVE RAWP 7 **Lab Number:** L1623606

Project Number: 2160694 **Report Date:** 08/01/16

SAMPLE RESULTS

Lab ID:	L1623606-03	Date Collected:	07/28/16 15:40
Client ID:	SW-53	Date Received:	07/28/16
Sample Location:	39 JEFFERSON AVE.	Field Prep:	Not Specified
Matrix:	Soil	Extraction Method:	EPA 3546
Analytical Method:	1,8081B	Extraction Date:	07/29/16 02:57
Analytical Date:	07/29/16 20:30	Cleanup Method:	EPA 3620B
Analyst:	AM	Cleanup Date:	07/29/16
Percent Solids:	88%		

Parameter	Result	Qualifier	Units	RL	MDL	Dilution Factor	Column
Organochlorine Pesticides by GC - Westborough Lab							
Delta-BHC	ND		ug/kg	1.74	0.342	1	A
Lindane	ND		ug/kg	0.727	0.325	1	A
Alpha-BHC	ND		ug/kg	0.727	0.207	1	A
Beta-BHC	ND		ug/kg	1.74	0.662	1	A
Heptachlor	ND		ug/kg	0.873	0.391	1	A
Aldrin	ND		ug/kg	1.74	0.615	1	A
Heptachlor epoxide	ND		ug/kg	3.27	0.982	1	A
Endrin	ND		ug/kg	0.727	0.298	1	A
Endrin aldehyde	ND		ug/kg	2.18	0.764	1	A
Endrin ketone	ND		ug/kg	1.74	0.450	1	A
Dieldrin	ND		ug/kg	1.09	0.546	1	A
4,4'-DDE	185	E	ug/kg	1.74	0.404	1	A
4,4'-DDD	24.0		ug/kg	1.74	0.623	1	A
4,4'-DDT	12.9		ug/kg	3.27	1.40	1	A
Endosulfan I	ND		ug/kg	1.74	0.412	1	A
Endosulfan II	ND		ug/kg	1.74	0.583	1	A
Endosulfan sulfate	ND		ug/kg	0.727	0.346	1	A
Methoxychlor	ND		ug/kg	3.27	1.02	1	A
Toxaphene	ND		ug/kg	32.7	9.17	1	A
cis-Chlordane	ND		ug/kg	2.18	0.608	1	A
trans-Chlordane	ND		ug/kg	2.18	0.576	1	A
Chlordane	ND		ug/kg	14.2	5.78	1	A

Surrogate	% Recovery	Qualifier	Acceptance Criteria	Column
2,4,5,6-Tetrachloro-m-xylene	83		30-150	B
Decachlorobiphenyl	86		30-150	B
2,4,5,6-Tetrachloro-m-xylene	67		30-150	A
Decachlorobiphenyl	99		30-150	A

Project Name: 39 JEFFERSON AVE RAWP 7 **Lab Number:** L1623606

Project Number: 2160694 **Report Date:** 08/01/16

SAMPLE RESULTS

Lab ID:	L1623606-03	D	Date Collected:	07/28/16 15:40
Client ID:	SW-53		Date Received:	07/28/16
Sample Location:	39 JEFFERSON AVE.		Field Prep:	Not Specified
Matrix:	Soil		Extraction Method:	EPA 3546
Analytical Method:	1,8081B		Extraction Date:	07/29/16 02:57
Analytical Date:	07/30/16 13:33		Cleanup Method:	EPA 3620B
Analyst:	AM		Cleanup Date:	07/29/16
Percent Solids:	88%			

Parameter	Result	Qualifier	Units	RL	MDL	Dilution Factor	Column
Organochlorine Pesticides by GC - Westborough Lab							
4,4'-DDE	230		ug/kg	3.49	0.807	2	A

Project Name: 39 JEFFERSON AVE RAWP 7 **Lab Number:** L1623606

Project Number: 2160694 **Report Date:** 08/01/16

SAMPLE RESULTS

Lab ID:	L1623606-04	Date Collected:	07/28/16 15:45
Client ID:	SW-54	Date Received:	07/28/16
Sample Location:	39 JEFFERSON AVE.	Field Prep:	Not Specified
Matrix:	Soil	Extraction Method:	EPA 3546
Analytical Method:	1,8081B	Extraction Date:	07/29/16 02:57
Analytical Date:	07/29/16 20:43	Cleanup Method:	EPA 3620B
Analyst:	AM	Cleanup Date:	07/29/16
Percent Solids:	96%		

Parameter	Result	Qualifier	Units	RL	MDL	Dilution Factor	Column
Organochlorine Pesticides by GC - Westborough Lab							
Delta-BHC	ND		ug/kg	1.64	0.320	1	A
Lindane	ND		ug/kg	0.682	0.305	1	A
Alpha-BHC	ND		ug/kg	0.682	0.194	1	A
Beta-BHC	ND		ug/kg	1.64	0.620	1	A
Heptachlor	ND		ug/kg	0.818	0.367	1	A
Aldrin	ND		ug/kg	1.64	0.576	1	A
Heptachlor epoxide	ND		ug/kg	3.07	0.920	1	A
Endrin	ND		ug/kg	0.682	0.280	1	A
Endrin aldehyde	ND		ug/kg	2.04	0.716	1	A
Endrin ketone	ND		ug/kg	1.64	0.421	1	A
Dieldrin	2.48		ug/kg	1.02	0.511	1	A
4,4'-DDE	150	E	ug/kg	1.64	0.378	1	A
4,4'-DDD	8.63		ug/kg	1.64	0.584	1	B
4,4'-DDT	106		ug/kg	3.07	1.32	1	A
Endosulfan I	ND		ug/kg	1.64	0.386	1	A
Endosulfan II	ND		ug/kg	1.64	0.547	1	A
Endosulfan sulfate	ND		ug/kg	0.682	0.324	1	A
Methoxychlor	ND		ug/kg	3.07	0.954	1	A
Toxaphene	ND		ug/kg	30.7	8.59	1	A
cis-Chlordane	ND		ug/kg	2.04	0.570	1	A
trans-Chlordane	ND		ug/kg	2.04	0.540	1	A
Chlordane	ND		ug/kg	13.3	5.42	1	A

Surrogate	% Recovery	Qualifier	Acceptance Criteria	Column
2,4,5,6-Tetrachloro-m-xylene	82		30-150	B
Decachlorobiphenyl	86		30-150	B
2,4,5,6-Tetrachloro-m-xylene	66		30-150	A
Decachlorobiphenyl	77		30-150	A

Project Name: 39 JEFFERSON AVE RAWP 7 **Lab Number:** L1623606

Project Number: 2160694 **Report Date:** 08/01/16

SAMPLE RESULTS

Lab ID:	L1623606-04	D	Date Collected:	07/28/16 15:45
Client ID:	SW-54		Date Received:	07/28/16
Sample Location:	39 JEFFERSON AVE.		Field Prep:	Not Specified
Matrix:	Soil		Extraction Method:	EPA 3546
Analytical Method:	1,8081B		Extraction Date:	07/29/16 02:57
Analytical Date:	07/30/16 13:46		Cleanup Method:	EPA 3620B
Analyst:	AM		Cleanup Date:	07/29/16
Percent Solids:	96%			

Parameter	Result	Qualifier	Units	RL	MDL	Dilution Factor	Column
Organochlorine Pesticides by GC - Westborough Lab							
4,4'-DDE	170		ug/kg	3.27	0.757	2	A

Project Name: 39 JEFFERSON AVE RAWP 7 **Lab Number:** L1623606

Project Number: 2160694 **Report Date:** 08/01/16

Method Blank Analysis
Batch Quality Control

Analytical Method: 1,8081B
Analytical Date: 07/29/16 13:29
Analyst: EC

Extraction Method: EPA 3546
Extraction Date: 07/29/16 02:57
Cleanup Method: EPA 3620B
Cleanup Date: 07/29/16

Parameter	Result	Qualifier	Units	RL	MDL	Column
Organochlorine Pesticides by GC - Westborough Lab for sample(s): 01-04 Batch: WG918098-1						
Delta-BHC	ND		ug/kg	1.54	0.301	A
Lindane	ND		ug/kg	0.641	0.286	A
Alpha-BHC	ND		ug/kg	0.641	0.182	A
Beta-BHC	ND		ug/kg	1.54	0.583	A
Heptachlor	ND		ug/kg	0.769	0.345	A
Aldrin	ND		ug/kg	1.54	0.542	A
Heptachlor epoxide	ND		ug/kg	2.88	0.865	A
Endrin	ND		ug/kg	0.641	0.263	A
Endrin aldehyde	ND		ug/kg	1.92	0.673	A
Endrin ketone	ND		ug/kg	1.54	0.396	A
Dieldrin	ND		ug/kg	0.962	0.481	A
4,4'-DDE	ND		ug/kg	1.54	0.356	A
4,4'-DDD	ND		ug/kg	1.54	0.549	A
4,4'-DDT	ND		ug/kg	2.88	1.24	A
Endosulfan I	ND		ug/kg	1.54	0.363	A
Endosulfan II	ND		ug/kg	1.54	0.514	A
Endosulfan sulfate	ND		ug/kg	0.641	0.305	A
Methoxychlor	ND		ug/kg	2.88	0.897	A
Toxaphene	ND		ug/kg	28.8	8.08	A
cis-Chlordane	ND		ug/kg	1.92	0.536	A
trans-Chlordane	ND		ug/kg	1.92	0.508	A
Chlordane	ND		ug/kg	12.5	5.10	A

Project Name: 39 JEFFERSON AVE RAWP 7 **Lab Number:** L1623606

Project Number: 2160694 **Report Date:** 08/01/16

Method Blank Analysis
Batch Quality Control

Analytical Method: 1,8081B
Analytical Date: 07/29/16 13:29
Analyst: EC

Extraction Method: EPA 3546
Extraction Date: 07/29/16 02:57
Cleanup Method: EPA 3620B
Cleanup Date: 07/29/16

Parameter	Result	Qualifier	Units	RL	MDL
Organochlorine Pesticides by GC - Westborough Lab for sample(s): 01-04 Batch: WG918098-1					

Surrogate	%Recovery	Qualifier	Acceptance Criteria	Column
2,4,5,6-Tetrachloro-m-xylene	111		30-150	B
Decachlorobiphenyl	128		30-150	B
2,4,5,6-Tetrachloro-m-xylene	97		30-150	A
Decachlorobiphenyl	115		30-150	A

Lab Control Sample Analysis
Batch Quality Control

Project Name: 39 JEFFERSON AVE RAWP 7
Project Number: 2160694

Lab Number: L1623606
Report Date: 08/01/16

Parameter	LCS %Recovery	Qual	LCSD %Recovery	Qual	%Recovery Limits	RPD	Qual	RPD Limits	Column
Organochlorine Pesticides by GC - Westborough Lab Associated sample(s): 01-04 Batch: WG918098-2 WG918098-3									
Delta-BHC	94		92		30-150	2		30	A
Lindane	92		90		30-150	2		30	A
Alpha-BHC	104		97		30-150	7		30	A
Beta-BHC	108		102		30-150	6		30	A
Heptachlor	104		102		30-150	2		30	A
Aldrin	95		96		30-150	1		30	A
Heptachlor epoxide	104		103		30-150	1		30	A
Endrin	100		99		30-150	1		30	A
Endrin aldehyde	80		74		30-150	8		30	A
Endrin ketone	85		86		30-150	1		30	A
Dieldrin	104		103		30-150	1		30	A
4,4'-DDE	99		97		30-150	2		30	A
4,4'-DDD	92		90		30-150	2		30	A
4,4'-DDT	100		98		30-150	2		30	A
Endosulfan I	108		107		30-150	1		30	A
Endosulfan II	99		98		30-150	1		30	A
Endosulfan sulfate	80		82		30-150	2		30	A
Methoxychlor	103		101		30-150	2		30	A
cis-Chlordane	88		94		30-150	7		30	A
trans-Chlordane	99		94		30-150	5		30	A

Lab Control Sample Analysis

Batch Quality Control

Project Name: 39 JEFFERSON AVE RAWP 7

Project Number: 2160694

Lab Number: L1623606

Report Date: 08/01/16

Parameter	LCS %Recovery	Qual	LCSD %Recovery	Qual	%Recovery Limits	RPD	Qual	RPD Limits
Organochlorine Pesticides by GC - Westborough Lab Associated sample(s): 01-04 Batch: WG918098-2 WG918098-3								

Surrogate	LCS %Recovery	Qual	LCSD %Recovery	Qual	Acceptance Criteria	Column
2,4,5,6-Tetrachloro-m-xylene	105		99		30-150	B
Decachlorobiphenyl	115		116		30-150	B
2,4,5,6-Tetrachloro-m-xylene	97		92		30-150	A
Decachlorobiphenyl	110		108		30-150	A

METALS

Project Name:	39 JEFFERSON AVE RAWP 7	**Lab Number:**	L1623606
Project Number:	2160694	**Report Date:**	08/01/16

SAMPLE RESULTS

Lab ID:	L1623606-01	Date Collected:	07/28/16 15:30
Client ID:	SW-51	Date Received:	07/28/16
Sample Location:	39 JEFFERSON AVE.	Field Prep:	Not Specified
Matrix:	Soil		
Percent Solids:	98%		

Parameter	Result	Qualifier	Units	RL	MDL	Dilution Factor	Date Prepared	Date Analyzed	Prep Method	Analytical Method	Analyst
Total Metals - Mansfield Lab											
Arsenic, Total	2.1		mg/kg	0.39	0.13	1	07/29/16 08:15	07/29/16 15:27	EPA 3050B	1,6010C	AB
Mercury, Total	0.02	J	mg/kg	0.07	0.01	1	07/29/16 09:55	07/29/16 16:13	EPA 7471B	1,7471B	BV

Project Name:	39 JEFFERSON AVE RAWP 7	**Lab Number:**	L1623606
Project Number:	2160694	**Report Date:**	08/01/16

SAMPLE RESULTS

Lab ID:	L1623606-02	Date Collected:	07/28/16 15:35
Client ID:	SW-52	Date Received:	07/28/16
Sample Location:	39 JEFFERSON AVE.	Field Prep:	Not Specified
Matrix:	Soil		
Percent Solids:	98%		

Parameter	Result	Qualifier	Units	RL	MDL	Dilution Factor	Date Prepared	Date Analyzed	Prep Method	Analytical Method	Analyst
Total Metals - Mansfield Lab											
Arsenic, Total	2.2		mg/kg	0.41	0.14	1	07/29/16 08:15	07/29/16 15:31	EPA 3050B	1,6010C	AB
Mercury, Total	0.04	J	mg/kg	0.07	0.01	1	07/29/16 09:55	07/29/16 16:15	EPA 7471B	1,7471B	BV

Project Name: 39 JEFFERSON AVE RAWP 7 **Lab Number:** L1623606

Project Number: 2160694 **Report Date:** 08/01/16

SAMPLE RESULTS

Lab ID: L1623606-03 Date Collected: 07/28/16 15:40

Client ID: SW-53 Date Received: 07/28/16

Sample Location: 39 JEFFERSON AVE. Field Prep: Not Specified

Matrix: Soil

Percent Solids: 88%

Parameter	Result	Qualifier	Units	RL	MDL	Dilution Factor	Date Prepared	Date Analyzed	Prep Method	Analytical Method	Analyst
Total Metals - Mansfield Lab											
Arsenic, Total	1.8		mg/kg	0.45	0.15	1	07/29/16 08:15	07/29/16 15:36	EPA 3050B	1,6010C	AB
Mercury, Total	0.07	J	mg/kg	0.08	0.02	1	07/29/16 09:55	07/29/16 16:17	EPA 7471B	1,7471B	BV

Project Name:	39 JEFFERSON AVE RAWP 7	**Lab Number:**	L1623606
Project Number:	2160694	**Report Date:**	08/01/16

SAMPLE RESULTS

Lab ID:	L1623606-04	Date Collected:	07/28/16 15:45
Client ID:	SW-54	Date Received:	07/28/16
Sample Location:	39 JEFFERSON AVE.	Field Prep:	Not Specified
Matrix:	Soil		
Percent Solids:	96%		

Parameter	Result	Qualifier	Units	RL	MDL	Dilution Factor	Date Prepared	Date Analyzed	Prep Method	Analytical Method	Analyst
Total Metals - Mansfield Lab											
Arsenic, Total	2.7		mg/kg	0.40	0.13	1	07/29/16 08:15	07/29/16 15:40	EPA 3050B	1,6010C	AB
Mercury, Total	0.06	J	mg/kg	0.07	0.01	1	07/29/16 09:55	07/29/16 16:19	EPA 7471B	1,7471B	BV

Project Name: 39 JEFFERSON AVE RAWP 7 **Lab Number:** L1623606

Project Number: 2160694 **Report Date:** 08/01/16

Method Blank Analysis
Batch Quality Control

Parameter	Result	Qualifier	Units	RL	MDL	Dilution Factor	Date Prepared	Date Analyzed	Analytical Method	Analyst
Total Metals - Mansfield Lab for sample(s): 01-04 Batch: WG918146-1										
Arsenic, Total	ND		mg/kg	0.40	0.13	1	07/29/16 08:15	07/29/16 11:44	1,6010C	PS

Prep Information

Digestion Method: EPA 3050B

Parameter	Result	Qualifier	Units	RL	MDL	Dilution Factor	Date Prepared	Date Analyzed	Analytical Method	Analyst
Total Metals - Mansfield Lab for sample(s): 01-04 Batch: WG918179-1										
Mercury, Total	ND		mg/kg	0.08	0.02	1	07/29/16 09:55	07/29/16 15:33	1,7471B	BV

Prep Information

Digestion Method: EPA 7471B

Lab Control Sample Analysis
Batch Quality Control

Project Name: 39 JEFFERSON AVE RAWP 7
Project Number: 2160694

Lab Number: L1623606
Report Date: 08/01/16

Parameter	LCS %Recovery	Qual	LCSD %Recovery	Qual	%Recovery Limits	RPD	Qual	RPD Limits
Total Metals - Mansfield Lab Associated sample(s): 01-04 Batch: WG918146-2 SRM Lot Number: D089-540								
Arsenic, Total	100		-		80-120	-		
Total Metals - Mansfield Lab Associated sample(s): 01-04 Batch: WG918179-2 SRM Lot Number: D089-540								
Mercury, Total	116		-		57-143	-		

Matrix Spike Analysis
Batch Quality Control

Project Name: 39 JEFFERSON AVE RAWP 7
Project Number: 2160694
Lab Number: L1623606
Report Date: 08/01/16

Parameter	Native Sample	MS Added	MS Found	MS %Recovery	Qual	MSD Found	MSD %Recovery	Qual	Recovery Limits	RPD	Qual	RPD Limits
Total Metals - Mansfield Lab Associated sample(s): 01-04 QC Batch ID: WG918146-4 QC Sample: L1623088-19 Client ID: MS Sample												
Arsenic, Total	0.69	10.2	10	91		-	-		75-125	-		20
Total Metals - Mansfield Lab Associated sample(s): 01-04 QC Batch ID: WG918179-4 QC Sample: L1623088-19 Client ID: MS Sample												
Mercury, Total	0.01J	0.134	0.16	119		-	-		80-120	-		20

Lab Duplicate Analysis
Batch Quality Control

Project Name: 39 JEFFERSON AVE RAWP 7
Project Number: 2160694

Lab Number: L1623606
Report Date: 08/01/16

Parameter	Native Sample	Duplicate Sample	Units	RPD	Qual	RPD Limits
Total Metals - Mansfield Lab Associated sample(s): 01-04 QC Batch ID: WG918146-3 QC Sample: L1623088-19 Client ID: DUP Sample						
Arsenic, Total	0.69	0.52	mg/kg	**28**	Q	20
Total Metals - Mansfield Lab Associated sample(s): 01-04 QC Batch ID: WG918179-3 QC Sample: L1623088-19 Client ID: DUP Sample						
Mercury, Total	0.01J	0.01J	mg/kg	NC		20

INORGANICS
&
MISCELLANEOUS

Project Name: 39 JEFFERSON AVE RAWP 7
Project Number: 2160694

Lab Number: L1623606
Report Date: 08/01/16

SAMPLE RESULTS

Lab ID: L1623606-01
Client ID: SW-51
Sample Location: 39 JEFFERSON AVE.
Matrix: Soil

Date Collected: 07/28/16 15:30
Date Received: 07/28/16
Field Prep: Not Specified

Parameter	Result	Qualifier	Units	RL	MDL	Dilution Factor	Date Prepared	Date Analyzed	Analytical Method	Analyst
General Chemistry - Westborough Lab										
Solids, Total	98.4		%	0.100	NA	1	-	07/29/16 02:15	121,2540G	VB

Project Name: 39 JEFFERSON AVE RAWP 7
Project Number: 2160694

Lab Number: L1623606
Report Date: 08/01/16

SAMPLE RESULTS

Lab ID: L1623606-02
Client ID: SW-52
Sample Location: 39 JEFFERSON AVE.
Matrix: Soil

Date Collected: 07/28/16 15:35
Date Received: 07/28/16
Field Prep: Not Specified

Parameter	Result	Qualifier	Units	RL	MDL	Dilution Factor	Date Prepared	Date Analyzed	Analytical Method	Analyst
General Chemistry - Westborough Lab										
Solids, Total	97.6		%	0.100	NA	1	-	07/29/16 02:15	121,2540G	VB

Project Name: 39 JEFFERSON AVE RAWP 7
Project Number: 2160694

Lab Number: L1623606
Report Date: 08/01/16

SAMPLE RESULTS

Lab ID: L1623606-03
Client ID: SW-53
Sample Location: 39 JEFFERSON AVE.
Matrix: Soil

Date Collected: 07/28/16 15:40
Date Received: 07/28/16
Field Prep: Not Specified

Parameter	Result	Qualifier	Units	RL	MDL	Dilution Factor	Date Prepared	Date Analyzed	Analytical Method	Analyst
General Chemistry - Westborough Lab										
Solids, Total	88.4		%	0.100	NA	1	-	07/29/16 02:15	121,2540G	VB

Project Name: 39 JEFFERSON AVE RAWP 7
Project Number: 2160694

Lab Number: L1623606
Report Date: 08/01/16

SAMPLE RESULTS

Lab ID: L1623606-04
Client ID: SW-54
Sample Location: 39 JEFFERSON AVE.
Matrix: Soil

Date Collected: 07/28/16 15:45
Date Received: 07/28/16
Field Prep: Not Specified

Parameter	Result	Qualifier	Units	RL	MDL	Dilution Factor	Date Prepared	Date Analyzed	Analytical Method	Analyst
General Chemistry - Westborough Lab										
Solids, Total	96.0		%	0.100	NA	1	-	07/29/16 02:15	121,2540G	VB

Lab Duplicate Analysis
Batch Quality Control

Project Name: 39 JEFFERSON AVE RAWP 7
Project Number: 2160694

Lab Number: L1623606
Report Date: 08/01/16

Parameter	Native Sample	Duplicate Sample	Units	RPD	Qual	RPD Limits
General Chemistry - Westborough Lab Associated sample(s): 01-04 QC Batch ID: WG918094-1 QC Sample: L1623543-01 Client ID: DUP Sample						
Solids, Total	75.6	77.4	%	2		20

Project Name: 39 JEFFERSON AVE RAWP 7
Project Number: 2160694

Lab Number: L1623606
Report Date: 08/01/16

Sample Receipt and Container Information

Were project specific reporting limits specified? YES

Cooler Information	Custody Seal
Cooler	
A	Absent

Container Information

Container ID	Container Type	Cooler	pH	Temp deg C	Pres	Seal	Analysis(*)
L1623606-01A	Metals Only - Glass 60mL/2oz unp	A	N/A	3.5	Y	Absent	AS-TI(180),HG-T(28)
L1623606-01B	Glass 120ml/4oz unpreserved	A	N/A	3.5	Y	Absent	TS(7),NYTCL-8081(14)
L1623606-02A	Metals Only - Glass 60mL/2oz unp	A	N/A	3.5	Y	Absent	AS-TI(180),HG-T(28)
L1623606-02B	Glass 120ml/4oz unpreserved	A	N/A	3.5	Y	Absent	TS(7),NYTCL-8081(14)
L1623606-03A	Metals Only - Glass 60mL/2oz unp	A	N/A	3.5	Y	Absent	AS-TI(180),HG-T(28)
L1623606-03B	Glass 120ml/4oz unpreserved	A	N/A	3.5	Y	Absent	TS(7),NYTCL-8081(14)
L1623606-04A	Metals Only - Glass 60mL/2oz unp	A	N/A	3.5	Y	Absent	AS-TI(180),HG-T(28)
L1623606-04B	Glass 120ml/4oz unpreserved	A	N/A	3.5	Y	Absent	TS(7),NYTCL-8081(14)

*Values in parentheses indicate holding time in days

Project Name:	39 JEFFERSON AVE RAWP 7	**Lab Number:**	L1623606
Project Number:	2160694	**Report Date:**	08/01/16

GLOSSARY

Acronyms

EDL	- Estimated Detection Limit: This value represents the level to which target analyte concentrations are reported as estimated values, when those target analyte concentrations are quantified below the reporting limit (RL). The EDL includes any adjustments from dilutions, concentrations or moisture content, where applicable. The use of EDLs is specific to the analysis of PAHs using Solid-Phase Microextraction (SPME).
EPA	- Environmental Protection Agency.
LCS	- Laboratory Control Sample: A sample matrix, free from the analytes of interest, spiked with verified known amounts of analytes or a material containing known and verified amounts of analytes.
LCSD	- Laboratory Control Sample Duplicate: Refer to LCS.
LFB	- Laboratory Fortified Blank: A sample matrix, free from the analytes of interest, spiked with verified known amounts of analytes or a material containing known and verified amounts of analytes.
MDL	- Method Detection Limit: This value represents the level to which target analyte concentrations are reported as estimated values, when those target analyte concentrations are quantified below the reporting limit (RL). The MDL includes any adjustments from dilutions, concentrations or moisture content, where applicable.
MS	- Matrix Spike Sample: A sample prepared by adding a known mass of target analyte to a specified amount of matrix sample for which an independent estimate of target analyte concentration is available.
MSD	- Matrix Spike Sample Duplicate: Refer to MS.
NA	- Not Applicable.
NC	- Not Calculated: Term is utilized when one or more of the results utilized in the calculation are non-detect at the parameter's reporting unit.
NDPA/DPA	- N-Nitrosodiphenylamine/Diphenylamine.
NI	- Not Ignitable.
NP	- Non-Plastic: Term is utilized for the analysis of Atterberg Limits in soil.
RL	- Reporting Limit: The value at which an instrument can accurately measure an analyte at a specific concentration. The RL includes any adjustments from dilutions, concentrations or moisture content, where applicable.
RPD	- Relative Percent Difference: The results from matrix and/or matrix spike duplicates are primarily designed to assess the precision of analytical results in a given matrix and are expressed as relative percent difference (RPD). Values which are less than five times the reporting limit for any individual parameter are evaluated by utilizing the absolute difference between the values; although the RPD value will be provided in the report.
SRM	- Standard Reference Material: A reference sample of a known or certified value that is of the same or similar matrix as the associated field samples.
STLP	- Semi-dynamic Tank Leaching Procedure per EPA Method 1315.
TIC	- Tentatively Identified Compound: A compound that has been identified to be present and is not part of the target compound list (TCL) for the method and/or program. All TICs are qualitatively identified and reported as estimated concentrations.

Footnotes

1	- The reference for this analyte should be considered modified since this analyte is absent from the target analyte list of the original method.

Terms

Total: With respect to Organic analyses, a 'Total' result is defined as the summation of results for individual isomers or Aroclors. If a 'Total' result is requested, the results of its individual components will also be reported. This is applicable to 'Total' results for methods 8260, 8081 and 8082.

Analytical Method: Both the document from which the method originates and the analytical reference method. (Example: EPA 8260B is shown as 1,8260B.) The codes for the reference method documents are provided in the References section of the Addendum.

Data Qualifiers

A	- Spectra identified as "Aldol Condensation Product".
B	- The analyte was detected above the reporting limit in the associated method blank. Flag only applies to associated field samples that have detectable concentrations of the analyte at less than ten times (10x) the concentration found in the blank. For MCP-related projects, flag only applies to associated field samples that have detectable concentrations of the analyte at less than ten times (10x) the concentration found in the blank. For DOD-related projects, flag only applies to associated field samples that have detectable concentrations of the analyte at less than ten times (10x) the concentration found in the blank AND the analyte was detected above one-half the reporting limit (or above the reporting limit for common lab contaminants) in the associated method blank. For NJ-Air-related projects, flag only applies to associated field samples that have detectable concentrations of the analyte above the reporting limit. For NJ-related projects (excluding Air), flag only applies to associated field samples that have detectable concentrations of the analyte, which was detected above the reporting limit in the associated method blank or above five times the

Report Format: DU Report with 'J' Qualifiers

Project Name:	39 JEFFERSON AVE RAWP 7	**Lab Number:**	L1623606
Project Number:	2160694	**Report Date:**	08/01/16

Data Qualifiers

reporting limit for common lab contaminants (Phthalates, Acetone, Methylene Chloride, 2-Butanone).

C - Co-elution: The target analyte co-elutes with a known lab standard (i.e. surrogate, internal standards, etc.) for co-extracted analyses.

D - Concentration of analyte was quantified from diluted analysis. Flag only applies to field samples that have detectable concentrations of the analyte.

E - Concentration of analyte exceeds the range of the calibration curve and/or linear range of the instrument.

G - The concentration may be biased high due to matrix interferences (i.e, co-elution) with non-target compound(s). The result should be considered estimated.

H - The analysis of pH was performed beyond the regulatory-required holding time of 15 minutes from the time of sample collection.

I - The lower value for the two columns has been reported due to obvious interference.

M - Reporting Limit (RL) exceeds the MCP CAM Reporting Limit for this analyte.

NJ - Presumptive evidence of compound. This represents an estimated concentration for Tentatively Identified Compounds (TICs), where the identification is based on a mass spectral library search.

P - The RPD between the results for the two columns exceeds the method-specified criteria.

Q - The quality control sample exceeds the associated acceptance criteria. For DOD-related projects, LCS and/or Continuing Calibration Standard exceedences are also qualified on all associated sample results. Note: This flag is not applicable for matrix spike recoveries when the sample concentration is greater than 4x the spike added or for batch duplicate RPD when the sample concentrations are less than 5x the RL. (Metals only.)

R - Analytical results are from sample re-analysis.

RE - Analytical results are from sample re-extraction.

S - Analytical results are from modified screening analysis.

J - Estimated value. The Target analyte concentration is below the quantitation limit (RL), but above the Method Detection Limit (MDL) or Estimated Detection Limit (EDL) for SPME-related analyses. This represents an estimated concentration for Tentatively Identified Compounds (TICs).

ND - Not detected at the method detection limit (MDL) for the sample, or estimated detection limit (EDL) for SPME-related analyses.

Report Format: DU Report with 'J' Qualifiers

Project Name:	39 JEFFERSON AVE RAWP 7	**Lab Number:**	L1623606
Project Number:	2160694	**Report Date:**	08/01/16

REFERENCES

1 Test Methods for Evaluating Solid Waste: Physical/Chemical Methods. EPA SW-846. Third Edition. Updates I - IV, 2007.

121 Standard Methods for the Examination of Water and Wastewater. APHA-AWWA-WEF. Standard Methods Online.

LIMITATION OF LIABILITIES

Alpha Analytical performs services with reasonable care and diligence normal to the analytical testing laboratory industry. In the event of an error, the sole and exclusive responsibility of Alpha Analytical shall be to re-perform the work at it's own expense. In no event shall Alpha Analytical be held liable for any incidental, consequential or special damages, including but not limited to, damages in any way connected with the use of, interpretation of, information or analysis provided by Alpha Analytical.

We strongly urge our clients to comply with EPA protocol regarding sample volume, preservation, cooling, containers, sampling procedures, holding time and splitting of samples in the field.

Certification Information

The following analytes are not included in our Primary NELAP Scope of Accreditation:

Westborough Facility
EPA 524.2: 1,2-Dibromo-3-chloropropane, 1,2-Dibromoethane, m/p-xylene, o-xylene
EPA 624: 2-Butanone (MEK), 1,4-Dioxane, tert-Amylmethyl Ether, tert-Butyl Alcohol, m/p-xylene, o-xylene
EPA 625: Aniline, Benzoic Acid, Benzyl Alcohol, 4-Chloroaniline, 3-Methylphenol, 4-Methylphenol.
EPA 1010A: NPW: Ignitability
EPA 6010C: NPW: Strontium; SCM: Strontium
EPA 8151A: NPW: 2,4-DB, Dicamba, Dichloroprop, MCPA, MCPP; SCM: 2,4-DB, Dichloroprop, MCPA, MCPP
EPA 8260C: NPW: 1,2,4,5-Tetramethylbenzene; 4-Ethyltoluene, Azobenzene, Isopropanol; SCM: Iodomethane (methyl iodide), Methyl methacrylate (soil); 1,2,4,5-Tetramethylbenzene; 4-Ethyltoluene.
EPA 8270D: NPW: Pentachloronitrobenzene, 1-Methylnaphthalene, Dimethylnaphthalene,1,4-Diphenylhydrazine; SCM: Pentachloronitrobenzene, 1-Methylnaphthalene, Dimethylnaphthalene,1,4-Diphenylhydrazine.
EPA 9010: NPW: Amenable Cyanide Distillation, Total Cyanide Distillation
EPA 9038: NPW: Sulfate
EPA 9050A: NPW: Specific Conductance
EPA 9056: NPW: Chloride, Nitrate, Sulfate
EPA 9065: NPW: Phenols
EPA 9251: NPW: Chloride
SM3500: NPW: Ferrous Iron
SM4500: NPW: Amenable Cyanide, Dissolved Oxygen; SCM: Total Phosphorus, TKN, NO2, NO3.
SM5310C: DW: Dissolved Organic Carbon

Mansfield Facility
EPA 8270D: NPW: Biphenyl; SCM: Biphenyl, Caprolactam
EPA 8270D-SIM Isotope Dilution: SCM: 1,4-Dioxane
SM 2540D: TSS
SM2540G: SCM: Percent Solids
EPA 1631E: SCM: Mercury
EPA 7474: SCM: Mercury
EPA 8081B: NPW and SCM: Mirex, Hexachlorobenzene.
EPA 8082A: NPW: PCB: 1, 5, 31, 87,101, 110, 141, 151, 153, 180, 183, 187.
EPA 8270-SIM: NPW and SCM: Alkylated PAHs.
EPA TO-15: Halothane, 2,4,4-Trimethyl-2-pentene, 2,4,4-Trimethyl-1-pentene, Thiophene, 2-Methylthiophene, 3-Methylthiophene, 2-Ethylthiophene, 1,2,3-Trimethylbenzene, Indan, Indene, 1,2,4,5-Tetramethylbenzene, Benzothiophene, 1-Methylnaphthalene, n-Butylbenzene, n-Propylbenzene, sec-Butylbenzene, tert-Butylbenzene.
Biological Tissue Matrix: ***8270D-SIM; 3050B; 3051A; 7471B; 8081B; 8082A; 6020A:*** Lead***; 8270D:*** bis(2-ethylhexyl)phthalate, Butylbenzylphthalate, Diethyl phthalate, Dimethyl phthalate, Di-n-butyl phthalate, Di-n-octyl phthalate, Fluoranthene, Pentachlorophenol.

The following analytes are included in our Massachusetts DEP Scope of Accreditation, Westborough Facility:

Drinking Water
EPA 200.8: Sb,As,Ba,Be,Cd,Cr,Cu,Pb,Ni,Se,Tl; **EPA 200.7**: Ba,Be,Ca,Cd,Cr,Cu,Na; **EPA 245.1:** Mercury;
EPA 300.0: Nitrate-N, Fluoride, Sulfate; **EPA 353.2**: Nitrate-N, Nitrite-N; **SM4500NO3-F**: Nitrate-N, Nitrite-N; **SM4500F-C, SM4500CN-CE, EPA 180.1, SM2130B, SM4500Cl-D, SM2320B, SM2540C, SM4500H-B**
EPA 332: Perchlorate.
Microbiology: **SM9215B; SM9223-P/A, SM9223B-Colilert-QT, Enterolert-QT.**

Non-Potable Water
EPA 200.8: Al,Sb,As,Be,Cd,Cr,Cu,Pb,Mn,Ni,Se,Ag,Tl,Zn;
EPA 200.7: Al,Sb,As,Be,Cd,Ca,Cr,Co,Cu,Fe,Pb,Mg,Mn,Mo,Ni,K,Se,Ag,Na,Sr,Ti,Tl,V,Zn;
EPA 245.1, SM4500H,B, EPA 120.1, SM2510B, SM2540C, SM2340B, SM2320B, SM4500CL-E, SM4500F-BC, SM426C, SM4500NH3-BH, **EPA 350.1**: Ammonia-N, **LACHAT 10-107-06-1-B**: Ammonia-N, **SM4500NO3-F,**
EPA 353.2: Nitrate-N**, SM4500NH3-BC-NES, EPA 351.1, SM4500P-E, SM4500P-B, E, SM5220D, EPA 410.4, SM5210B, SM5310C, SM4500CL-D, EPA 1664, SM14 510AC, EPA 420.1, SM4500-CN-CE, SM2540D.**
EPA 624: Volatile Halocarbons & Aromatics,
EPA 608: Chlordane, Toxaphene, Aldrin, alpha-BHC, beta-BHC, gamma-BHC, delta-BHC, Dieldrin, DDD, DDE, DDT, Endosulfan I, Endosulfan II, Endosulfan sulfate, Endrin, Endrin Aldehyde, Heptachlor, Heptachlor Epoxide, PCBs
EPA 625: SVOC (Acid/Base/Neutral Extractables), **EPA 600/4-81-045**: PCB-Oil.
Microbiology: **SM9223B-Colilert-QT; Enterolert-QT, SM9222D-MF**.

For a complete listing of analytes and methods, please contact your Alpha Project Manager.

NEW YORK CHAIN OF CUSTODY

ALPHA ANALYTICAL

Westborough, MA 01581
8 Walkup Dr.
TEL: 508-898-9220
FAX: 508-898-9193

Mansfield, MA 02048
320 Forbes Blvd
TEL: 508-822-9300
FAX: 508-822-3288

Service Centers
Mahwah, NJ 07430: 35 Whitney Rd, Suite 5
Albany, NY 12205: 14 Walker Way
Tonawanda, NY 14150: 275 Cooper Ave, Suite 105

Page 1 of 1

Date Rec'd in Lab: 7/29/16

ALPHA Job #: L1623606

Client Information
Client: LaBella Associates
Address: 300 State St Suite 201
Phone:
~~Fax:~~ srite@labellapc.com
Email: jaillen@labellapc.com

Project Information
Project Name: 39 Jefferson Ave RAWP 7
Project Location: 39 Jefferson Ave
Project #: 2160694
(Use Project name as Project #) ☐
Project Manager: J. Gillen
ALPHAQuote #:

Turn-Around Time
Standard ☐ Due Date: 8/3/2016
Rush (only if pre approved) ☒ # of Days: 2

Deliverables
☒ ASP-A ☐ ASP-B
☐ EQuIS (1 File) ☐ EQuIS (4 File)
☐ Other

Billing Information
☒ Same as Client Info
PO # 2160694

Regulatory Requirement
☐ NY TOGS ☐ NY Part 375
☐ AWQ Standards ☐ NY CP-51
☐ NY Restricted Use ☐ Other
☒ NY Unrestricted Use
☐ NYC Sewer Discharge

Disposal Site Information
Please identify below location of applicable disposal facilities.
Disposal Facility:
☐ NJ ☒ NY
☐ Other:

These samples have been previously analyzed by Alpha ☐

Other project specific requirements/comments:

2-Day TAT

Please specify Metals or TAL.

ANALYSIS

Sample Filtration
☐ Done
☐ Lab to do
Preservation
☐ Lab to do
(Please Specify below)

ALPHA Lab ID (Lab Use Only)	Sample ID	Collection Date	Collection Time	Sample Matrix	Sampler's Initials	Tot Hg, Tot Arsenic	NYTCL-8081							Sample Specific Comments	Total Bottle
23606-01	SW-51	7/28/16	1530	Soil	AR	X	X								
02	SW-52	↓	1535	↓	AR	X	X								
03	SW-53	↓	1540	↓	AR	X	X								
04	SW-54	↓	1545	↓	AR	X	X								

Preservative Code:
A = None
B = HCl
C = HNO_3
D = H_2SO_4
E = NaOH
F = MeOH
G = $NaHSO_4$
H = $Na_2S_2O_3$
K/E = Zn Ac/NaOH
O = Other

Container Code
P = Plastic
A = Amber Glass
V = Vial
G = Glass
B = Bacteria Cup
C = Cube
O = Other
E = Encore
D = BOD Bottle

Westboro: Certification No: MA935
Mansfield: Certification No: MA015

Container Type	A	A											
Preservative	A	A											

Relinquished By:	Date/Time	Received By:	Date/Time
[signature] / Sampler	7/28/16 1630	[signature] ARL	7/28/16 1630
[signature] ARL	7/28/16	[signature]	7/29/16 0055

Please print clearly, legibly and completely. Samples can not be logged in and turnaround time clock will not start until any ambiguities are resolved. BY EXECUTING THIS COC, THE CLIENT HAS READ AND AGREES TO BE BOUND BY ALPHA'S TERMS & CONDITIONS. (See reverse side.)

Form No: 01-25 HC (rev. 30-Sept-2013)

ANALYTICAL REPORT

Lab Number:	L1625010
Client:	LaBella Associates, P.C. 300 State Street Suite 201 Rochester, NY 14614
ATTN:	Jennifer Gillen
Phone:	(585) 454-6110
Project Name:	39 JEFFERSON AVE. RAWP 8
Project Number:	2160694
Report Date:	08/12/16

The original project report/data package is held by Alpha Analytical. This report/data package is paginated and should be reproduced only in its entirety. Alpha Analytical holds no responsibility for results and/or data that are not consistent with the original.

Certifications & Approvals: MA (M-MA086), NY (11148), CT (PH-0574), NH (2003), NJ NELAP (MA935), RI (LAO00065), ME (MA00086), PA (68-03671), VA (460195), MD (348), IL (200077), NC (666), TX (T104704476), DOD (L2217), USDA (Permit #P-330-11-00240).

Eight Walkup Drive, Westborough, MA 01581-1019
508-898-9220 (Fax) 508-898-9193 800-624-9220 - www.alphalab.com

Project Name: 39 JEFFERSON AVE. RAWP 8
Project Number: 2160694

Lab Number: L1625010
Report Date: 08/12/16

Alpha Sample ID	Client ID	Matrix	Sample Location	Collection Date/Time	Receive Date
L1625010-01	SW-55	SOIL	39 JEFFERSON AVE.	08/10/16 09:55	08/10/16
L1625010-02	SW-56	SOIL	39 JEFFERSON AVE.	08/10/16 10:00	08/10/16
L1625010-03	B-42	SOIL	39 JEFFERSON AVE.	08/10/16 10:05	08/10/16
L1625010-04	SW-57	SOIL	39 JEFFERSON AVE.	08/10/16 12:40	08/10/16
L1625010-05	SW-58	SOIL	39 JEFFERSON AVE.	08/10/16 12:45	08/10/16
L1625010-06	B-43	SOIL	39 JEFFERSON AVE.	08/10/16 12:50	08/10/16
L1625010-07	SW-59	SOIL	39 JEFFERSON AVE.	08/10/16 13:05	08/10/16
L1625010-08	SW-60	SOIL	39 JEFFERSON AVE.	08/10/16 13:10	08/10/16
L1625010-09	SW-61	SOIL	39 JEFFERSON AVE.	08/10/16 13:15	08/10/16
L1625010-10	SW-62	SOIL	39 JEFFERSON AVE.	08/10/16 13:20	08/10/16
L1625010-11	B-44	SOIL	39 JEFFERSON AVE.	08/10/16 13:30	08/10/16
L1625010-12	B-45	SOIL	39 JEFFERSON AVE.	08/10/16 13:40	08/10/16
L1625010-13	B-46	SOIL	39 JEFFERSON AVE.	08/10/16 13:50	08/10/16

Project Name: 39 JEFFERSON AVE. RAWP 8 **Lab Number:** L1625010
Project Number: 2160694 **Report Date:** 08/12/16

Case Narrative

The samples were received in accordance with the Chain of Custody and no significant deviations were encountered during the preparation or analysis unless otherwise noted. Sample Receipt, Container Information, and the Chain of Custody are located at the back of the report.

Results contained within this report relate only to the samples submitted under this Alpha Lab Number and meet NELAP requirements for all NELAP accredited parameters unless otherwise noted in the following narrative. The data presented in this report is organized by parameter (i.e. VOC, SVOC, etc.). Sample specific Quality Control data (i.e. Surrogate Spike Recovery) is reported at the end of the target analyte list for each individual sample, followed by the Laboratory Batch Quality Control at the end of each parameter. Tentatively Identified Compounds (TICs), if requested, are reported for compounds identified to be present and are not part of the method/program Target Compound List, even if only a subset of the TCL are being reported. If a sample was re-analyzed or re-extracted due to a required quality control corrective action and if both sets of data are reported, the Laboratory ID of the re-analysis or re-extraction is designated with an "R" or "RE", respectively. When multiple Batch Quality Control elements are reported (e.g. more than one LCS), the associated samples for each element are noted in the grey shaded header line of each data table. Any Laboratory Batch, Sample Specific % recovery or RPD value that is outside the listed Acceptance Criteria is bolded in the report. All specific QC information is also incorporated in the Data Usability format of our Data Merger tool where it can be reviewed along with any associated usability implications. Soil/sediments, solids and tissues are reported on a dry weight basis unless otherwise noted. Definitions of all data qualifiers and acronyms used in this report are provided in the Glossary located at the back of the report.

In reference to questions H (CAM) or 4 (RCP) when "NO" is checked, the performance criteria for CAM and RCP methods allow for some quality control failures to occur and still be within method compliance. In these instances the specific failure is not narrated but noted in the associated QC table. The information is also incorporated in the Data Usability format of our Data Merger tool where it can be reviewed along with any associated usability implications.

Please see the associated ADEx data file for a comparison of laboratory reporting limits that were achieved with the regulatory Numerical Standards requested on the Chain of Custody.

HOLD POLICY
For samples submitted on hold, Alpha's policy is to hold samples (with the exception of Air canisters) free of charge for 21 calendar days from the date the project is completed. After 21 calendar days, we will dispose of all samples submitted including those put on hold unless you have contacted your Client Service Representative and made arrangements for Alpha to continue to hold the samples. Air canisters will be disposed after 3 business days from the date the project is completed.

Please contact Client Services at 800-624-9220 with any questions.

Project Name:	39 JEFFERSON AVE. RAWP 8	**Lab Number:**	L1625010
Project Number:	2160694	**Report Date:**	08/12/16

Case Narrative (continued)

Report Submission

All non-detect (ND) or estimated concentrations (J-qualified) have been quantitated to the limit noted in the MDL column.

I, the undersigned, attest under the pains and penalties of perjury that, to the best of my knowledge and belief and based upon my personal inquiry of those responsible for providing the information contained in this analytical report, such information is accurate and complete. This certificate of analysis is not complete unless this page accompanies any and all pages of this report.

Authorized Signature: Kelly Stenstrom

Title: Technical Director/Representative

Date: 08/12/16

ORGANICS

PESTICIDES

Project Name: 39 JEFFERSON AVE. RAWP 8 **Lab Number:** L1625010

Project Number: 2160694 **Report Date:** 08/12/16

SAMPLE RESULTS

Lab ID:	L1625010-01	Date Collected:	08/10/16 09:55
Client ID:	SW-55	Date Received:	08/10/16
Sample Location:	39 JEFFERSON AVE.	Field Prep:	Not Specified
Matrix:	Soil	Extraction Method:	EPA 3546
Analytical Method:	1,8081B	Extraction Date:	08/11/16 05:23
Analytical Date:	08/11/16 18:36	Cleanup Method:	EPA 3620B
Analyst:	EC	Cleanup Date:	08/11/16
Percent Solids:	87%		

Parameter	Result	Qualifier	Units	RL	MDL	Dilution Factor	Column
Organochlorine Pesticides by GC - Westborough Lab							
Delta-BHC	ND		ug/kg	1.80	0.352	1	A
Lindane	ND		ug/kg	0.750	0.335	1	A
Alpha-BHC	ND		ug/kg	0.750	0.213	1	A
Beta-BHC	ND		ug/kg	1.80	0.682	1	A
Heptachlor	ND		ug/kg	0.900	0.403	1	A
Aldrin	ND		ug/kg	1.80	0.633	1	A
Heptachlor epoxide	ND		ug/kg	3.37	1.01	1	A
Endrin	3.07		ug/kg	0.750	0.307	1	B
Endrin aldehyde	ND		ug/kg	2.25	0.787	1	A
Endrin ketone	ND		ug/kg	1.80	0.463	1	A
Dieldrin	ND		ug/kg	1.12	0.562	1	A
4,4'-DDE	1.28	J	ug/kg	1.80	0.416	1	B
4,4'-DDD	ND		ug/kg	1.80	0.642	1	A
4,4'-DDT	2.52	JPI	ug/kg	3.37	1.45	1	B
Endosulfan I	ND		ug/kg	1.80	0.425	1	A
Endosulfan II	ND		ug/kg	1.80	0.601	1	A
Endosulfan sulfate	ND		ug/kg	0.750	0.357	1	A
Methoxychlor	ND		ug/kg	3.37	1.05	1	A
Toxaphene	ND		ug/kg	33.7	9.44	1	A
cis-Chlordane	ND		ug/kg	2.25	0.627	1	A
trans-Chlordane	ND		ug/kg	2.25	0.594	1	A
Chlordane	ND		ug/kg	14.6	5.96	1	A

Surrogate	% Recovery	Qualifier	Acceptance Criteria	Column
2,4,5,6-Tetrachloro-m-xylene	66		30-150	B
Decachlorobiphenyl	92		30-150	B
2,4,5,6-Tetrachloro-m-xylene	67		30-150	A
Decachlorobiphenyl	111		30-150	A

Project Name: 39 JEFFERSON AVE. RAWP 8 **Lab Number:** L1625010

Project Number: 2160694 **Report Date:** 08/12/16

SAMPLE RESULTS

Lab ID:	L1625010-02	Date Collected:	08/10/16 10:00
Client ID:	SW-56	Date Received:	08/10/16
Sample Location:	39 JEFFERSON AVE.	Field Prep:	Not Specified
Matrix:	Soil	Extraction Method:	EPA 3546
Analytical Method:	1,8081B	Extraction Date:	08/11/16 05:23
Analytical Date:	08/11/16 18:53	Cleanup Method:	EPA 3620B
Analyst:	EC	Cleanup Date:	08/11/16
Percent Solids:	88%		

Parameter	Result	Qualifier	Units	RL	MDL	Dilution Factor	Column
Organochlorine Pesticides by GC - Westborough Lab							
Delta-BHC	ND		ug/kg	1.77	0.347	1	A
Lindane	ND		ug/kg	0.739	0.330	1	A
Alpha-BHC	ND		ug/kg	0.739	0.210	1	A
Beta-BHC	ND		ug/kg	1.77	0.672	1	A
Heptachlor	ND		ug/kg	0.887	0.398	1	A
Aldrin	ND		ug/kg	1.77	0.624	1	A
Heptachlor epoxide	ND		ug/kg	3.32	0.998	1	A
Endrin	ND		ug/kg	0.739	0.303	1	A
Endrin aldehyde	ND		ug/kg	2.22	0.776	1	A
Endrin ketone	ND		ug/kg	1.77	0.457	1	A
Dieldrin	ND	PI	ug/kg	1.11	0.554	1	A
4,4'-DDE	1.11	J	ug/kg	1.77	0.410	1	A
4,4'-DDD	ND		ug/kg	1.77	0.633	1	A
4,4'-DDT	ND		ug/kg	3.32	1.43	1	A
Endosulfan I	ND		ug/kg	1.77	0.419	1	A
Endosulfan II	ND		ug/kg	1.77	0.593	1	A
Endosulfan sulfate	ND		ug/kg	0.739	0.352	1	A
Methoxychlor	ND		ug/kg	3.32	1.03	1	A
Toxaphene	ND		ug/kg	33.2	9.31	1	A
cis-Chlordane	ND		ug/kg	2.22	0.618	1	A
trans-Chlordane	ND		ug/kg	2.22	0.585	1	A
Chlordane	ND		ug/kg	14.4	5.88	1	A

Surrogate	% Recovery	Qualifier	Acceptance Criteria	Column
2,4,5,6-Tetrachloro-m-xylene	74		30-150	B
Decachlorobiphenyl	127		30-150	B
2,4,5,6-Tetrachloro-m-xylene	71		30-150	A
Decachlorobiphenyl	137		30-150	A

Project Name: 39 JEFFERSON AVE. RAWP 8 **Lab Number:** L1625010

Project Number: 2160694 **Report Date:** 08/12/16

SAMPLE RESULTS

Lab ID:	L1625010-03	Date Collected:	08/10/16 10:05
Client ID:	B-42	Date Received:	08/10/16
Sample Location:	39 JEFFERSON AVE.	Field Prep:	Not Specified
Matrix:	Soil	Extraction Method:	EPA 3546
Analytical Method:	1,8081B	Extraction Date:	08/11/16 05:23
Analytical Date:	08/11/16 19:11	Cleanup Method:	EPA 3620B
Analyst:	EC	Cleanup Date:	08/11/16
Percent Solids:	88%		

Parameter	Result	Qualifier	Units	RL	MDL	Dilution Factor	Column
Organochlorine Pesticides by GC - Westborough Lab							
Delta-BHC	ND		ug/kg	1.79	0.351	1	A
Lindane	ND		ug/kg	0.746	0.334	1	A
Alpha-BHC	ND		ug/kg	0.746	0.212	1	A
Beta-BHC	ND		ug/kg	1.79	0.679	1	A
Heptachlor	ND		ug/kg	0.895	0.401	1	A
Aldrin	ND		ug/kg	1.79	0.630	1	A
Heptachlor epoxide	ND		ug/kg	3.36	1.01	1	A
Endrin	ND		ug/kg	0.746	0.306	1	A
Endrin aldehyde	ND		ug/kg	2.24	0.783	1	A
Endrin ketone	ND		ug/kg	1.79	0.461	1	A
Dieldrin	ND		ug/kg	1.12	0.560	1	A
4,4'-DDE	ND		ug/kg	1.79	0.414	1	A
4,4'-DDD	ND		ug/kg	1.79	0.639	1	A
4,4'-DDT	ND		ug/kg	3.36	1.44	1	A
Endosulfan I	ND		ug/kg	1.79	0.423	1	A
Endosulfan II	ND		ug/kg	1.79	0.598	1	A
Endosulfan sulfate	ND		ug/kg	0.746	0.355	1	A
Methoxychlor	ND		ug/kg	3.36	1.04	1	A
Toxaphene	ND		ug/kg	33.6	9.40	1	A
cis-Chlordane	ND		ug/kg	2.24	0.624	1	A
trans-Chlordane	ND		ug/kg	2.24	0.591	1	A
Chlordane	ND		ug/kg	14.5	5.93	1	A

Surrogate	% Recovery	Qualifier	Acceptance Criteria	Column
2,4,5,6-Tetrachloro-m-xylene	66		30-150	B
Decachlorobiphenyl	76		30-150	B
2,4,5,6-Tetrachloro-m-xylene	63		30-150	A
Decachlorobiphenyl	71		30-150	A

Project Name: 39 JEFFERSON AVE. RAWP 8 **Lab Number:** L1625010

Project Number: 2160694 **Report Date:** 08/12/16

SAMPLE RESULTS

Lab ID:	L1625010-04	Date Collected:	08/10/16 12:40
Client ID:	SW-57	Date Received:	08/10/16
Sample Location:	39 JEFFERSON AVE.	Field Prep:	Not Specified
Matrix:	Soil	Extraction Method:	EPA 3546
Analytical Method:	1,8081B	Extraction Date:	08/11/16 05:23
Analytical Date:	08/11/16 19:28	Cleanup Method:	EPA 3620B
Analyst:	EC	Cleanup Date:	08/11/16
Percent Solids:	76%		

Parameter	Result	Qualifier	Units	RL	MDL	Dilution Factor	Column
Organochlorine Pesticides by GC - Westborough Lab							
Delta-BHC	ND		ug/kg	2.07	0.406	1	A
Lindane	ND		ug/kg	0.864	0.386	1	A
Alpha-BHC	ND		ug/kg	0.864	0.245	1	A
Beta-BHC	ND		ug/kg	2.07	0.786	1	A
Heptachlor	ND		ug/kg	1.04	0.465	1	A
Aldrin	ND		ug/kg	2.07	0.730	1	A
Heptachlor epoxide	ND		ug/kg	3.89	1.17	1	A
Endrin	ND		ug/kg	0.864	0.354	1	A
Endrin aldehyde	ND		ug/kg	2.59	0.907	1	A
Endrin ketone	ND		ug/kg	2.07	0.534	1	A
Dieldrin	ND	PI	ug/kg	1.30	0.648	1	A
4,4'-DDE	10.2		ug/kg	2.07	0.480	1	B
4,4'-DDD	ND	PI	ug/kg	2.07	0.740	1	A
4,4'-DDT	5.68		ug/kg	3.89	1.67	1	B
Endosulfan I	ND		ug/kg	2.07	0.490	1	A
Endosulfan II	ND		ug/kg	2.07	0.693	1	A
Endosulfan sulfate	ND		ug/kg	0.864	0.411	1	A
Methoxychlor	ND		ug/kg	3.89	1.21	1	A
Toxaphene	ND		ug/kg	38.9	10.9	1	A
cis-Chlordane	ND		ug/kg	2.59	0.722	1	A
trans-Chlordane	ND		ug/kg	2.59	0.684	1	A
Chlordane	ND		ug/kg	16.8	6.87	1	A

Surrogate	% Recovery	Qualifier	Acceptance Criteria	Column
2,4,5,6-Tetrachloro-m-xylene	58		30-150	B
Decachlorobiphenyl	69		30-150	B
2,4,5,6-Tetrachloro-m-xylene	55		30-150	A
Decachlorobiphenyl	64		30-150	A

Project Name: 39 JEFFERSON AVE. RAWP 8 **Lab Number:** L1625010

Project Number: 2160694 **Report Date:** 08/12/16

SAMPLE RESULTS

Lab ID:	L1625010-05	Date Collected:	08/10/16 12:45
Client ID:	SW-58	Date Received:	08/10/16
Sample Location:	39 JEFFERSON AVE.	Field Prep:	Not Specified
Matrix:	Soil	Extraction Method:	EPA 3546
Analytical Method:	1,8081B	Extraction Date:	08/11/16 05:23
Analytical Date:	08/11/16 19:45	Cleanup Method:	EPA 3620B
Analyst:	EC	Cleanup Date:	08/11/16
Percent Solids:	77%		

Parameter	Result	Qualifier	Units	RL	MDL	Dilution Factor	Column
Organochlorine Pesticides by GC - Westborough Lab							
Delta-BHC	ND		ug/kg	2.04	0.399	1	A
Lindane	ND		ug/kg	0.849	0.380	1	A
Alpha-BHC	ND		ug/kg	0.849	0.241	1	A
Beta-BHC	ND		ug/kg	2.04	0.773	1	A
Heptachlor	ND		ug/kg	1.02	0.457	1	A
Aldrin	ND		ug/kg	2.04	0.718	1	A
Heptachlor epoxide	3.15	J	ug/kg	3.82	1.15	1	A
Endrin	ND		ug/kg	0.849	0.348	1	A
Endrin aldehyde	ND		ug/kg	2.55	0.892	1	A
Endrin ketone	ND		ug/kg	2.04	0.525	1	A
Dieldrin	10.2		ug/kg	1.27	0.637	1	A
4,4'-DDE	48.1		ug/kg	2.04	0.471	1	B
4,4'-DDD	3.80	P	ug/kg	2.04	0.727	1	B
4,4'-DDT	17.7		ug/kg	3.82	1.64	1	A
Endosulfan I	ND		ug/kg	2.04	0.482	1	A
Endosulfan II	ND		ug/kg	2.04	0.681	1	A
Endosulfan sulfate	ND		ug/kg	0.849	0.404	1	A
Methoxychlor	ND		ug/kg	3.82	1.19	1	A
Toxaphene	ND		ug/kg	38.2	10.7	1	A
cis-Chlordane	6.00		ug/kg	2.55	0.710	1	A
trans-Chlordane	1.54	J	ug/kg	2.55	0.673	1	B
Chlordane	ND		ug/kg	16.6	6.75	1	A

Surrogate	% Recovery	Qualifier	Acceptance Criteria	Column
2,4,5,6-Tetrachloro-m-xylene	63		30-150	B
Decachlorobiphenyl	78		30-150	B
2,4,5,6-Tetrachloro-m-xylene	64		30-150	A
Decachlorobiphenyl	72		30-150	A

Project Name: 39 JEFFERSON AVE. RAWP 8 **Lab Number:** L1625010

Project Number: 2160694 **Report Date:** 08/12/16

SAMPLE RESULTS

Lab ID:	L1625010-06	Date Collected:	08/10/16 12:50
Client ID:	B-43	Date Received:	08/10/16
Sample Location:	39 JEFFERSON AVE.	Field Prep:	Not Specified
Matrix:	Soil	Extraction Method:	EPA 3546
Analytical Method:	1,8081B	Extraction Date:	08/11/16 05:23
Analytical Date:	08/11/16 20:20	Cleanup Method:	EPA 3620B
Analyst:	EC	Cleanup Date:	08/11/16
Percent Solids:	90%		

Parameter	Result	Qualifier	Units	RL	MDL	Dilution Factor	Column
Organochlorine Pesticides by GC - Westborough Lab							
Delta-BHC	ND		ug/kg	1.71	0.336	1	A
Lindane	ND		ug/kg	0.714	0.319	1	A
Alpha-BHC	ND		ug/kg	0.714	0.203	1	A
Beta-BHC	ND		ug/kg	1.71	0.650	1	A
Heptachlor	ND		ug/kg	0.857	0.384	1	A
Aldrin	ND		ug/kg	1.71	0.603	1	A
Heptachlor epoxide	ND		ug/kg	3.21	0.964	1	A
Endrin	ND		ug/kg	0.714	0.293	1	A
Endrin aldehyde	ND		ug/kg	2.14	0.750	1	A
Endrin ketone	ND		ug/kg	1.71	0.441	1	A
Dieldrin	ND		ug/kg	1.07	0.535	1	A
4,4'-DDE	5.33		ug/kg	1.71	0.396	1	A
4,4'-DDD	ND		ug/kg	1.71	0.611	1	A
4,4'-DDT	3.64	P	ug/kg	3.21	1.38	1	B
Endosulfan I	ND		ug/kg	1.71	0.405	1	A
Endosulfan II	ND		ug/kg	1.71	0.572	1	A
Endosulfan sulfate	ND		ug/kg	0.714	0.340	1	A
Methoxychlor	ND		ug/kg	3.21	1.00	1	A
Toxaphene	ND		ug/kg	32.1	9.00	1	A
cis-Chlordane	ND		ug/kg	2.14	0.597	1	A
trans-Chlordane	ND		ug/kg	2.14	0.565	1	A
Chlordane	ND		ug/kg	13.9	5.68	1	A

Surrogate	% Recovery	Qualifier	Acceptance Criteria	Column
2,4,5,6-Tetrachloro-m-xylene	70		30-150	B
Decachlorobiphenyl	79		30-150	B
2,4,5,6-Tetrachloro-m-xylene	68		30-150	A
Decachlorobiphenyl	74		30-150	A

Project Name: 39 JEFFERSON AVE. RAWP 8 **Lab Number:** L1625010

Project Number: 2160694 **Report Date:** 08/12/16

SAMPLE RESULTS

Lab ID:	L1625010-07	Date Collected:	08/10/16 13:05
Client ID:	SW-59	Date Received:	08/10/16
Sample Location:	39 JEFFERSON AVE.	Field Prep:	Not Specified
Matrix:	Soil	Extraction Method:	EPA 3546
Analytical Method:	1,8081B	Extraction Date:	08/11/16 05:23
Analytical Date:	08/11/16 20:36	Cleanup Method:	EPA 3620B
Analyst:	EC	Cleanup Date:	08/11/16
Percent Solids:	82%		

Parameter	Result	Qualifier	Units	RL	MDL	Dilution Factor	Column
Organochlorine Pesticides by GC - Westborough Lab							
Delta-BHC	ND		ug/kg	1.90	0.373	1	A
Lindane	ND		ug/kg	0.794	0.355	1	A
Alpha-BHC	ND		ug/kg	0.794	0.225	1	A
Beta-BHC	ND		ug/kg	1.90	0.722	1	A
Heptachlor	ND		ug/kg	0.952	0.427	1	A
Aldrin	ND		ug/kg	1.90	0.670	1	A
Heptachlor epoxide	ND		ug/kg	3.57	1.07	1	A
Endrin	ND		ug/kg	0.794	0.325	1	A
Endrin aldehyde	ND		ug/kg	2.38	0.833	1	A
Endrin ketone	ND		ug/kg	1.90	0.490	1	A
Dieldrin	0.962	JPI	ug/kg	1.19	0.595	1	A
4,4'-DDE	74.2		ug/kg	1.90	0.440	1	B
4,4'-DDD	ND	PI	ug/kg	1.90	0.679	1	A
4,4'-DDT	33.4		ug/kg	3.57	1.53	1	A
Endosulfan I	ND		ug/kg	1.90	0.450	1	A
Endosulfan II	ND		ug/kg	1.90	0.636	1	A
Endosulfan sulfate	ND		ug/kg	0.794	0.378	1	A
Methoxychlor	ND		ug/kg	3.57	1.11	1	A
Toxaphene	ND		ug/kg	35.7	10.0	1	A
cis-Chlordane	ND		ug/kg	2.38	0.663	1	A
trans-Chlordane	ND		ug/kg	2.38	0.628	1	A
Chlordane	ND		ug/kg	15.5	6.31	1	A

Surrogate	% Recovery	Qualifier	Acceptance Criteria	Column
2,4,5,6-Tetrachloro-m-xylene	78		30-150	B
Decachlorobiphenyl	96		30-150	B
2,4,5,6-Tetrachloro-m-xylene	76		30-150	A
Decachlorobiphenyl	88		30-150	A

Project Name: 39 JEFFERSON AVE. RAWP 8 **Lab Number:** L1625010

Project Number: 2160694 **Report Date:** 08/12/16

SAMPLE RESULTS

Lab ID:	L1625010-08	Date Collected:	08/10/16 13:10
Client ID:	SW-60	Date Received:	08/10/16
Sample Location:	39 JEFFERSON AVE.	Field Prep:	Not Specified
Matrix:	Soil	Extraction Method:	EPA 3546
Analytical Method:	1,8081B	Extraction Date:	08/11/16 05:23
Analytical Date:	08/11/16 20:52	Cleanup Method:	EPA 3620B
Analyst:	EC	Cleanup Date:	08/11/16
Percent Solids:	81%		

Parameter	Result	Qualifier	Units	RL	MDL	Dilution Factor	Column
Organochlorine Pesticides by GC - Westborough Lab							
Delta-BHC	ND		ug/kg	1.96	0.384	1	A
Lindane	ND		ug/kg	0.817	0.365	1	A
Alpha-BHC	ND		ug/kg	0.817	0.232	1	A
Beta-BHC	ND		ug/kg	1.96	0.744	1	A
Heptachlor	ND		ug/kg	0.981	0.440	1	A
Aldrin	ND		ug/kg	1.96	0.690	1	A
Heptachlor epoxide	ND		ug/kg	3.68	1.10	1	A
Endrin	ND		ug/kg	0.817	0.335	1	A
Endrin aldehyde	ND		ug/kg	2.45	0.858	1	A
Endrin ketone	ND		ug/kg	1.96	0.505	1	A
Dieldrin	3.63	P	ug/kg	1.22	0.613	1	B
4,4'-DDE	158		ug/kg	1.96	0.454	1	B
4,4'-DDD	1.46	JPI	ug/kg	1.96	0.700	1	A
4,4'-DDT	56.0		ug/kg	3.68	1.58	1	A
Endosulfan I	ND		ug/kg	1.96	0.463	1	A
Endosulfan II	ND		ug/kg	1.96	0.655	1	A
Endosulfan sulfate	ND		ug/kg	0.817	0.389	1	A
Methoxychlor	ND		ug/kg	3.68	1.14	1	A
Toxaphene	ND		ug/kg	36.8	10.3	1	A
cis-Chlordane	ND		ug/kg	2.45	0.683	1	A
trans-Chlordane	ND		ug/kg	2.45	0.647	1	A
Chlordane	ND		ug/kg	15.9	6.50	1	A

Surrogate	% Recovery	Qualifier	Acceptance Criteria	Column
2,4,5,6-Tetrachloro-m-xylene	65		30-150	B
Decachlorobiphenyl	81		30-150	B
2,4,5,6-Tetrachloro-m-xylene	61		30-150	A
Decachlorobiphenyl	68		30-150	A

Project Name: 39 JEFFERSON AVE. RAWP 8 **Lab Number:** L1625010

Project Number: 2160694 **Report Date:** 08/12/16

SAMPLE RESULTS

Lab ID:	L1625010-09	Date Collected:	08/10/16 13:15
Client ID:	SW-61	Date Received:	08/10/16
Sample Location:	39 JEFFERSON AVE.	Field Prep:	Not Specified
Matrix:	Soil	Extraction Method:	EPA 3546
Analytical Method:	1,8081B	Extraction Date:	08/11/16 05:23
Analytical Date:	08/11/16 21:09	Cleanup Method:	EPA 3620B
Analyst:	EC	Cleanup Date:	08/11/16
Percent Solids:	90%		

Parameter	Result	Qualifier	Units	RL	MDL	Dilution Factor	Column
Organochlorine Pesticides by GC - Westborough Lab							
Delta-BHC	ND		ug/kg	1.78	0.348	1	A
Lindane	ND		ug/kg	0.742	0.331	1	A
Alpha-BHC	ND		ug/kg	0.742	0.211	1	A
Beta-BHC	ND		ug/kg	1.78	0.675	1	A
Heptachlor	ND		ug/kg	0.890	0.399	1	A
Aldrin	ND		ug/kg	1.78	0.627	1	A
Heptachlor epoxide	ND		ug/kg	3.34	1.00	1	A
Endrin	ND		ug/kg	0.742	0.304	1	A
Endrin aldehyde	ND		ug/kg	2.22	0.779	1	A
Endrin ketone	ND		ug/kg	1.78	0.458	1	A
Dieldrin	ND	PI	ug/kg	1.11	0.556	1	A
4,4'-DDE	1.45	J	ug/kg	1.78	0.412	1	A
4,4'-DDD	ND		ug/kg	1.78	0.635	1	A
4,4'-DDT	3.05	J	ug/kg	3.34	1.43	1	B
Endosulfan I	ND		ug/kg	1.78	0.420	1	A
Endosulfan II	ND		ug/kg	1.78	0.595	1	A
Endosulfan sulfate	ND		ug/kg	0.742	0.353	1	A
Methoxychlor	ND		ug/kg	3.34	1.04	1	A
Toxaphene	ND		ug/kg	33.4	9.34	1	A
cis-Chlordane	ND		ug/kg	2.22	0.620	1	A
trans-Chlordane	ND		ug/kg	2.22	0.587	1	A
Chlordane	ND		ug/kg	14.5	5.90	1	A

Surrogate	% Recovery	Qualifier	Acceptance Criteria	Column
2,4,5,6-Tetrachloro-m-xylene	73		30-150	B
Decachlorobiphenyl	85		30-150	B
2,4,5,6-Tetrachloro-m-xylene	72		30-150	A
Decachlorobiphenyl	83		30-150	A

Project Name: 39 JEFFERSON AVE. RAWP 8 **Lab Number:** L1625010

Project Number: 2160694 **Report Date:** 08/12/16

SAMPLE RESULTS

Lab ID:	L1625010-10	Date Collected:	08/10/16 13:20
Client ID:	SW-62	Date Received:	08/10/16
Sample Location:	39 JEFFERSON AVE.	Field Prep:	Not Specified
Matrix:	Soil	Extraction Method:	EPA 3546
Analytical Method:	1,8081B	Extraction Date:	08/11/16 05:23
Analytical Date:	08/11/16 21:25	Cleanup Method:	EPA 3620B
Analyst:	EC	Cleanup Date:	08/11/16
Percent Solids:	90%		

Parameter	Result	Qualifier	Units	RL	MDL	Dilution Factor	Column
Organochlorine Pesticides by GC - Westborough Lab							
Delta-BHC	ND		ug/kg	1.68	0.329	1	A
Lindane	ND		ug/kg	0.701	0.313	1	A
Alpha-BHC	ND		ug/kg	0.701	0.199	1	A
Beta-BHC	ND		ug/kg	1.68	0.638	1	A
Heptachlor	ND		ug/kg	0.841	0.377	1	A
Aldrin	ND		ug/kg	1.68	0.592	1	A
Heptachlor epoxide	ND		ug/kg	3.15	0.946	1	A
Endrin	ND		ug/kg	0.701	0.287	1	A
Endrin aldehyde	ND		ug/kg	2.10	0.736	1	A
Endrin ketone	ND		ug/kg	1.68	0.433	1	A
Dieldrin	ND		ug/kg	1.05	0.525	1	A
4,4'-DDE	0.573	J	ug/kg	1.68	0.389	1	A
4,4'-DDD	ND		ug/kg	1.68	0.600	1	A
4,4'-DDT	2.26	J	ug/kg	3.15	1.35	1	B
Endosulfan I	ND		ug/kg	1.68	0.397	1	A
Endosulfan II	ND		ug/kg	1.68	0.562	1	A
Endosulfan sulfate	ND		ug/kg	0.701	0.333	1	A
Methoxychlor	ND		ug/kg	3.15	0.981	1	A
Toxaphene	ND		ug/kg	31.5	8.83	1	A
cis-Chlordane	ND		ug/kg	2.10	0.586	1	A
trans-Chlordane	ND		ug/kg	2.10	0.555	1	A
Chlordane	ND		ug/kg	13.7	5.57	1	A

Surrogate	% Recovery	Qualifier	Acceptance Criteria	Column
2,4,5,6-Tetrachloro-m-xylene	66		30-150	B
Decachlorobiphenyl	81		30-150	B
2,4,5,6-Tetrachloro-m-xylene	65		30-150	A
Decachlorobiphenyl	72		30-150	A

Project Name: 39 JEFFERSON AVE. RAWP 8 **Lab Number:** L1625010

Project Number: 2160694 **Report Date:** 08/12/16

SAMPLE RESULTS

Lab ID:	L1625010-11	Date Collected:	08/10/16 13:30
Client ID:	B-44	Date Received:	08/10/16
Sample Location:	39 JEFFERSON AVE.	Field Prep:	Not Specified
Matrix:	Soil	Extraction Method:	EPA 3546
Analytical Method:	1,8081B	Extraction Date:	08/11/16 05:23
Analytical Date:	08/11/16 21:43	Cleanup Method:	EPA 3620B
Analyst:	EC	Cleanup Date:	08/11/16
Percent Solids:	87%		

Parameter	Result	Qualifier	Units	RL	MDL	Dilution Factor	Column
Organochlorine Pesticides by GC - Westborough Lab							
Delta-BHC	ND		ug/kg	1.78	0.348	1	A
Lindane	ND		ug/kg	0.740	0.331	1	A
Alpha-BHC	ND		ug/kg	0.740	0.210	1	A
Beta-BHC	ND		ug/kg	1.78	0.673	1	A
Heptachlor	ND		ug/kg	0.888	0.398	1	A
Aldrin	ND		ug/kg	1.78	0.625	1	A
Heptachlor epoxide	ND		ug/kg	3.33	0.999	1	A
Endrin	ND		ug/kg	0.740	0.303	1	A
Endrin aldehyde	ND		ug/kg	2.22	0.777	1	A
Endrin ketone	ND		ug/kg	1.78	0.457	1	A
Dieldrin	ND		ug/kg	1.11	0.555	1	A
4,4'-DDE	1.31	J	ug/kg	1.78	0.411	1	A
4,4'-DDD	ND		ug/kg	1.78	0.633	1	A
4,4'-DDT	2.61	J	ug/kg	3.33	1.43	1	B
Endosulfan I	ND		ug/kg	1.78	0.420	1	A
Endosulfan II	ND		ug/kg	1.78	0.593	1	A
Endosulfan sulfate	ND		ug/kg	0.740	0.352	1	A
Methoxychlor	ND		ug/kg	3.33	1.04	1	A
Toxaphene	ND		ug/kg	33.3	9.32	1	A
cis-Chlordane	ND		ug/kg	2.22	0.619	1	A
trans-Chlordane	ND		ug/kg	2.22	0.586	1	A
Chlordane	ND		ug/kg	14.4	5.88	1	A

Surrogate	% Recovery	Qualifier	Acceptance Criteria	Column
2,4,5,6-Tetrachloro-m-xylene	65		30-150	B
Decachlorobiphenyl	80		30-150	B
2,4,5,6-Tetrachloro-m-xylene	64		30-150	A
Decachlorobiphenyl	77		30-150	A

Project Name: 39 JEFFERSON AVE. RAWP 8 **Lab Number:** L1625010

Project Number: 2160694 **Report Date:** 08/12/16

SAMPLE RESULTS

Lab ID:	L1625010-12	Date Collected:	08/10/16 13:40
Client ID:	B-45	Date Received:	08/10/16
Sample Location:	39 JEFFERSON AVE.	Field Prep:	Not Specified
Matrix:	Soil	Extraction Method:	EPA 3546
Analytical Method:	1,8081B	Extraction Date:	08/11/16 05:23
Analytical Date:	08/11/16 22:00	Cleanup Method:	EPA 3620B
Analyst:	EC	Cleanup Date:	08/11/16
Percent Solids:	86%		

Parameter	Result	Qualifier	Units	RL	MDL	Dilution Factor	Column
Organochlorine Pesticides by GC - Westborough Lab							
Delta-BHC	ND		ug/kg	1.85	0.362	1	A
Lindane	ND		ug/kg	0.771	0.345	1	A
Alpha-BHC	ND		ug/kg	0.771	0.219	1	A
Beta-BHC	ND		ug/kg	1.85	0.702	1	A
Heptachlor	ND		ug/kg	0.925	0.415	1	A
Aldrin	ND		ug/kg	1.85	0.652	1	A
Heptachlor epoxide	ND		ug/kg	3.47	1.04	1	A
Endrin	ND		ug/kg	0.771	0.316	1	A
Endrin aldehyde	ND		ug/kg	2.31	0.810	1	A
Endrin ketone	ND		ug/kg	1.85	0.476	1	A
Dieldrin	ND		ug/kg	1.16	0.578	1	A
4,4'-DDE	ND		ug/kg	1.85	0.428	1	B
4,4'-DDD	ND		ug/kg	1.85	0.660	1	A
4,4'-DDT	2.26	J	ug/kg	3.47	1.49	1	B
Endosulfan I	ND		ug/kg	1.85	0.437	1	A
Endosulfan II	ND		ug/kg	1.85	0.618	1	A
Endosulfan sulfate	ND		ug/kg	0.771	0.367	1	A
Methoxychlor	ND		ug/kg	3.47	1.08	1	A
Toxaphene	ND		ug/kg	34.7	9.72	1	A
cis-Chlordane	ND		ug/kg	2.31	0.645	1	A
trans-Chlordane	ND		ug/kg	2.31	0.611	1	A
Chlordane	ND		ug/kg	15.0	6.13	1	A

Surrogate	% Recovery	Qualifier	Acceptance Criteria	Column
2,4,5,6-Tetrachloro-m-xylene	64		30-150	B
Decachlorobiphenyl	81		30-150	B
2,4,5,6-Tetrachloro-m-xylene	60		30-150	A
Decachlorobiphenyl	74		30-150	A

Project Name: 39 JEFFERSON AVE. RAWP 8 **Lab Number:** L1625010

Project Number: 2160694 **Report Date:** 08/12/16

SAMPLE RESULTS

Lab ID:	L1625010-13	Date Collected:	08/10/16 13:50
Client ID:	B-46	Date Received:	08/10/16
Sample Location:	39 JEFFERSON AVE.	Field Prep:	Not Specified
Matrix:	Soil	Extraction Method:	EPA 3546
Analytical Method:	1,8081B	Extraction Date:	08/11/16 05:31
Analytical Date:	08/11/16 22:16	Cleanup Method:	EPA 3620B
Analyst:	EC	Cleanup Date:	08/11/16
Percent Solids:	85%		

Parameter	Result	Qualifier	Units	RL	MDL	Dilution Factor	Column
Organochlorine Pesticides by GC - Westborough Lab							
Delta-BHC	ND		ug/kg	1.77	0.347	1	A
Lindane	ND		ug/kg	0.739	0.330	1	A
Alpha-BHC	ND		ug/kg	0.739	0.210	1	A
Beta-BHC	ND		ug/kg	1.77	0.672	1	A
Heptachlor	ND		ug/kg	0.886	0.397	1	A
Aldrin	ND		ug/kg	1.77	0.624	1	A
Heptachlor epoxide	ND		ug/kg	3.32	0.997	1	A
Endrin	ND		ug/kg	0.739	0.303	1	A
Endrin aldehyde	ND		ug/kg	2.22	0.776	1	A
Endrin ketone	ND		ug/kg	1.77	0.456	1	A
Dieldrin	ND		ug/kg	1.11	0.554	1	A
4,4'-DDE	ND		ug/kg	1.77	0.410	1	A
4,4'-DDD	ND		ug/kg	1.77	0.632	1	A
4,4'-DDT	ND		ug/kg	3.32	1.42	1	A
Endosulfan I	ND		ug/kg	1.77	0.419	1	A
Endosulfan II	ND		ug/kg	1.77	0.592	1	A
Endosulfan sulfate	ND		ug/kg	0.739	0.352	1	A
Methoxychlor	ND		ug/kg	3.32	1.03	1	A
Toxaphene	ND		ug/kg	33.2	9.31	1	A
cis-Chlordane	ND		ug/kg	2.22	0.618	1	A
trans-Chlordane	ND		ug/kg	2.22	0.585	1	A
Chlordane	ND		ug/kg	14.4	5.87	1	A

Surrogate	% Recovery	Qualifier	Acceptance Criteria	Column
2,4,5,6-Tetrachloro-m-xylene	69		30-150	B
Decachlorobiphenyl	92		30-150	B
2,4,5,6-Tetrachloro-m-xylene	69		30-150	A
Decachlorobiphenyl	84		30-150	A

Project Name: 39 JEFFERSON AVE. RAWP 8 **Lab Number:** L1625010

Project Number: 2160694 **Report Date:** 08/12/16

Method Blank Analysis
Batch Quality Control

Analytical Method: 1,8081B
Analytical Date: 08/11/16 17:46
Analyst: EC

Extraction Method: EPA 3546
Extraction Date: 08/11/16 05:23
Cleanup Method: EPA 3620B
Cleanup Date: 08/11/16

Parameter	Result	Qualifier	Units	RL	MDL	Column
Organochlorine Pesticides by GC - Westborough Lab for sample(s): 01-13 Batch: WG921736-1						
Delta-BHC	ND		ug/kg	1.53	0.300	A
Lindane	ND		ug/kg	0.638	0.285	A
Alpha-BHC	ND		ug/kg	0.638	0.181	A
Beta-BHC	ND		ug/kg	1.53	0.581	A
Heptachlor	ND		ug/kg	0.766	0.344	A
Aldrin	ND		ug/kg	1.53	0.540	A
Heptachlor epoxide	ND		ug/kg	2.87	0.862	A
Endrin	ND		ug/kg	0.638	0.262	A
Endrin aldehyde	ND		ug/kg	1.92	0.670	A
Endrin ketone	ND		ug/kg	1.53	0.395	A
Dieldrin	ND		ug/kg	0.958	0.479	A
4,4'-DDE	ND		ug/kg	1.53	0.354	A
4,4'-DDD	ND		ug/kg	1.53	0.547	A
4,4'-DDT	ND		ug/kg	2.87	1.23	A
Endosulfan I	ND		ug/kg	1.53	0.362	A
Endosulfan II	ND		ug/kg	1.53	0.512	A
Endosulfan sulfate	ND		ug/kg	0.638	0.304	A
Methoxychlor	ND		ug/kg	2.87	0.894	A
Toxaphene	ND		ug/kg	28.7	8.04	A
cis-Chlordane	ND		ug/kg	1.92	0.534	A
trans-Chlordane	ND		ug/kg	1.92	0.506	A
Chlordane	ND		ug/kg	12.4	5.08	A

Project Name: 39 JEFFERSON AVE. RAWP 8 **Lab Number:** L1625010

Project Number: 2160694 **Report Date:** 08/12/16

Method Blank Analysis
Batch Quality Control

Analytical Method: 1,8081B
Analytical Date: 08/11/16 17:46
Analyst: EC

Extraction Method: EPA 3546
Extraction Date: 08/11/16 05:23
Cleanup Method: EPA 3620B
Cleanup Date: 08/11/16

Parameter	Result	Qualifier	Units	RL	MDL
Organochlorine Pesticides by GC - Westborough Lab for sample(s): 01-13 Batch: WG921736-1					

Surrogate	%Recovery	Qualifier	Acceptance Criteria	Column
2,4,5,6-Tetrachloro-m-xylene	72		30-150	B
Decachlorobiphenyl	94		30-150	B
2,4,5,6-Tetrachloro-m-xylene	70		30-150	A
Decachlorobiphenyl	85		30-150	A

Lab Control Sample Analysis
Batch Quality Control

Project Name: 39 JEFFERSON AVE. RAWP 8
Project Number: 2160694

Lab Number: L1625010
Report Date: 08/12/16

Parameter	LCS %Recovery	Qual	LCSD %Recovery	Qual	%Recovery Limits	RPD	Qual	RPD Limits	Column
Organochlorine Pesticides by GC - Westborough Lab Associated sample(s): 01-13 Batch: WG921736-2 WG921736-3									
Delta-BHC	86		91		30-150	6		30	A
Lindane	78		83		30-150	6		30	A
Alpha-BHC	80		84		30-150	5		30	A
Beta-BHC	103		96		30-150	7		30	A
Heptachlor	89		94		30-150	5		30	A
Aldrin	86		90		30-150	5		30	A
Heptachlor epoxide	93		98		30-150	5		30	A
Endrin	86		92		30-150	7		30	A
Endrin aldehyde	69		72		30-150	4		30	A
Endrin ketone	92		99		30-150	7		30	A
Dieldrin	98		103		30-150	5		30	A
4,4'-DDE	91		96		30-150	5		30	A
4,4'-DDD	93		99		30-150	6		30	A
4,4'-DDT	116		123		30-150	6		30	A
Endosulfan I	92		99		30-150	7		30	A
Endosulfan II	91		96		30-150	5		30	A
Endosulfan sulfate	79		80		30-150	1		30	A
Methoxychlor	105		111		30-150	6		30	A
cis-Chlordane	84		89		30-150	6		30	A
trans-Chlordane	68		71		30-150	4		30	A

Lab Control Sample Analysis

Batch Quality Control

Project Name: 39 JEFFERSON AVE. RAWP 8

Project Number: 2160694

Lab Number: L1625010

Report Date: 08/12/16

Parameter	LCS %Recovery	Qual	LCSD %Recovery	Qual	%Recovery Limits	RPD	Qual	RPD Limits

Organochlorine Pesticides by GC - Westborough Lab Associated sample(s): 01-13 Batch: WG921736-2 WG921736-3

Surrogate	LCS %Recovery	Qual	LCSD %Recovery	Qual	Acceptance Criteria	Column
2,4,5,6-Tetrachloro-m-xylene	73		74		30-150	B
Decachlorobiphenyl	97		100		30-150	B
2,4,5,6-Tetrachloro-m-xylene	73		73		30-150	A
Decachlorobiphenyl	79		83		30-150	A

METALS

Project Name:	39 JEFFERSON AVE. RAWP 8	**Lab Number:**	L1625010
Project Number:	2160694	**Report Date:**	08/12/16

SAMPLE RESULTS

Lab ID:	L1625010-01	Date Collected:	08/10/16 09:55
Client ID:	SW-55	Date Received:	08/10/16
Sample Location:	39 JEFFERSON AVE.	Field Prep:	Not Specified
Matrix:	Soil		
Percent Solids:	87%		

Parameter	Result	Qualifier	Units	RL	MDL	Dilution Factor	Date Prepared	Date Analyzed	Prep Method	Analytical Method	Analyst
Total Metals - Mansfield Lab											
Arsenic, Total	2.7		mg/kg	0.45	0.15	1	08/11/16 06:35	08/11/16 11:13	EPA 3050B	1,6010C	PS
Mercury, Total	0.02	J	mg/kg	0.08	0.02	1	08/11/16 10:00	08/11/16 12:38	EPA 7471B	1,7471B	BV

Project Name:	39 JEFFERSON AVE. RAWP 8	**Lab Number:**	L1625010
Project Number:	2160694	**Report Date:**	08/12/16

SAMPLE RESULTS

Lab ID:	L1625010-02	Date Collected:	08/10/16 10:00
Client ID:	SW-56	Date Received:	08/10/16
Sample Location:	39 JEFFERSON AVE.	Field Prep:	Not Specified
Matrix:	Soil		
Percent Solids:	88%		

Parameter	Result	Qualifier	Units	RL	MDL	Dilution Factor	Date Prepared	Date Analyzed	Prep Method	Analytical Method	Analyst
Total Metals - Mansfield Lab											
Arsenic, Total	2.3		mg/kg	0.44	0.15	1	08/11/16 06:35	08/11/16 10:50	EPA 3050B	1,6010C	PS
Mercury, Total	ND		mg/kg	0.08	0.02	1	08/11/16 10:00	08/11/16 12:56	EPA 7471B	1,7471B	BV

Project Name:	39 JEFFERSON AVE. RAWP 8	**Lab Number:**	L1625010
Project Number:	2160694	**Report Date:**	08/12/16

SAMPLE RESULTS

Lab ID:	L1625010-03	Date Collected:	08/10/16 10:05
Client ID:	B-42	Date Received:	08/10/16
Sample Location:	39 JEFFERSON AVE.	Field Prep:	Not Specified
Matrix:	Soil		
Percent Solids:	88%		

Parameter	Result	Qualifier	Units	RL	MDL	Dilution Factor	Date Prepared	Date Analyzed	Prep Method	Analytical Method	Analyst
Total Metals - Mansfield Lab											
Arsenic, Total	1.2		mg/kg	0.44	0.14	1	08/11/16 06:35	08/11/16 11:17	EPA 3050B	1,6010C	PS
Mercury, Total	0.02	J	mg/kg	0.07	0.02	1	08/11/16 10:00	08/11/16 12:58	EPA 7471B	1,7471B	BV

Project Name:	39 JEFFERSON AVE. RAWP 8	**Lab Number:**	L1625010
Project Number:	2160694	**Report Date:**	08/12/16

SAMPLE RESULTS

Lab ID:	L1625010-04	Date Collected:	08/10/16 12:40
Client ID:	SW-57	Date Received:	08/10/16
Sample Location:	39 JEFFERSON AVE.	Field Prep:	Not Specified
Matrix:	Soil		
Percent Solids:	76%		

Parameter	Result	Qualifier	Units	RL	MDL	Dilution Factor	Date Prepared	Date Analyzed	Prep Method	Analytical Method	Analyst
Total Metals - Mansfield Lab											
Arsenic, Total	2.7		mg/kg	0.52	0.17	1	08/11/16 06:35	08/11/16 11:21	EPA 3050B	1,6010C	PS
Mercury, Total	0.07	J	mg/kg	0.09	0.02	1	08/11/16 10:00	08/11/16 12:59	EPA 7471B	1,7471B	BV

Project Name:	39 JEFFERSON AVE. RAWP 8	**Lab Number:**	L1625010
Project Number:	2160694	**Report Date:**	08/12/16

SAMPLE RESULTS

Lab ID:	L1625010-05	Date Collected:	08/10/16 12:45
Client ID:	SW-58	Date Received:	08/10/16
Sample Location:	39 JEFFERSON AVE.	Field Prep:	Not Specified
Matrix:	Soil		
Percent Solids:	77%		

Parameter	Result	Qualifier	Units	RL	MDL	Dilution Factor	Date Prepared	Date Analyzed	Prep Method	Analytical Method	Analyst
Total Metals - Mansfield Lab											
Arsenic, Total	4.4		mg/kg	0.51	0.17	1	08/11/16 06:35	08/11/16 11:42	EPA 3050B	1,6010C	PS
Mercury, Total	0.04	J	mg/kg	0.08	0.02	1	08/11/16 10:00	08/11/16 13:01	EPA 7471B	1,7471B	BV

Project Name:	39 JEFFERSON AVE. RAWP 8	**Lab Number:**	L1625010
Project Number:	2160694	**Report Date:**	08/12/16

SAMPLE RESULTS

Lab ID:	L1625010-06	Date Collected:	08/10/16 12:50
Client ID:	B-43	Date Received:	08/10/16
Sample Location:	39 JEFFERSON AVE.	Field Prep:	Not Specified
Matrix:	Soil		
Percent Solids:	90%		

Parameter	Result	Qualifier	Units	RL	MDL	Dilution Factor	Date Prepared	Date Analyzed	Prep Method	Analytical Method	Analyst
Total Metals - Mansfield Lab											
Arsenic, Total	2.4		mg/kg	0.44	0.14	1	08/11/16 06:35	08/11/16 11:46	EPA 3050B	1,6010C	PS
Mercury, Total	0.02	J	mg/kg	0.07	0.02	1	08/11/16 10:00	08/11/16 13:03	EPA 7471B	1,7471B	BV

Project Name:	39 JEFFERSON AVE. RAWP 8	**Lab Number:**	L1625010
Project Number:	2160694	**Report Date:**	08/12/16

SAMPLE RESULTS

Lab ID:	L1625010-07	Date Collected:	08/10/16 13:05
Client ID:	SW-59	Date Received:	08/10/16
Sample Location:	39 JEFFERSON AVE.	Field Prep:	Not Specified
Matrix:	Soil		
Percent Solids:	82%		

Parameter	Result	Qualifier	Units	RL	MDL	Dilution Factor	Date Prepared	Date Analyzed	Prep Method	Analytical Method	Analyst
Total Metals - Mansfield Lab											
Arsenic, Total	2.7		mg/kg	0.48	0.16	1	08/11/16 06:35	08/11/16 11:50	EPA 3050B	1,6010C	PS
Mercury, Total	0.05	J	mg/kg	0.08	0.02	1	08/11/16 10:00	08/11/16 13:05	EPA 7471B	1,7471B	BV

Project Name:	39 JEFFERSON AVE. RAWP 8	**Lab Number:**	L1625010
Project Number:	2160694	**Report Date:**	08/12/16

SAMPLE RESULTS

Lab ID:	L1625010-08	Date Collected:	08/10/16 13:10
Client ID:	SW-60	Date Received:	08/10/16
Sample Location:	39 JEFFERSON AVE.	Field Prep:	Not Specified
Matrix:	Soil		
Percent Solids:	81%		

Parameter	Result	Qualifier	Units	RL	MDL	Dilution Factor	Date Prepared	Date Analyzed	Prep Method	Analytical Method	Analyst
Total Metals - Mansfield Lab											
Arsenic, Total	3.5		mg/kg	0.49	0.16	1	08/11/16 06:35	08/11/16 11:54	EPA 3050B	1,6010C	PS
Mercury, Total	0.05	J	mg/kg	0.08	0.02	1	08/11/16 10:00	08/11/16 13:38	EPA 7471B	1,7471B	BV

Project Name:	39 JEFFERSON AVE. RAWP 8	**Lab Number:**	L1625010
Project Number:	2160694	**Report Date:**	08/12/16

SAMPLE RESULTS

Lab ID:	L1625010-09	Date Collected:	08/10/16 13:15
Client ID:	SW-61	Date Received:	08/10/16
Sample Location:	39 JEFFERSON AVE.	Field Prep:	Not Specified
Matrix:	Soil		
Percent Solids:	90%		

Parameter	Result	Qualifier	Units	RL	MDL	Dilution Factor	Date Prepared	Date Analyzed	Prep Method	Analytical Method	Analyst
Total Metals - Mansfield Lab											
Arsenic, Total	2.6		mg/kg	0.43	0.14	1	08/11/16 06:35	08/11/16 11:59	EPA 3050B	1,6010C	PS
Mercury, Total	0.05	J	mg/kg	0.07	0.02	1	08/11/16 10:00	08/11/16 13:40	EPA 7471B	1,7471B	BV

Project Name:	39 JEFFERSON AVE. RAWP 8	**Lab Number:**	L1625010
Project Number:	2160694	**Report Date:**	08/12/16

SAMPLE RESULTS

Lab ID:	L1625010-10	Date Collected:	08/10/16 13:20
Client ID:	SW-62	Date Received:	08/10/16
Sample Location:	39 JEFFERSON AVE.	Field Prep:	Not Specified
Matrix:	Soil		
Percent Solids:	90%		

Parameter	Result	Qualifier	Units	RL	MDL	Dilution Factor	Date Prepared	Date Analyzed	Prep Method	Analytical Method	Analyst
Total Metals - Mansfield Lab											
Arsenic, Total	3.4		mg/kg	0.43	0.14	1	08/11/16 06:35	08/11/16 12:03	EPA 3050B	1,6010C	PS
Mercury, Total	ND		mg/kg	0.07	0.02	1	08/11/16 10:00	08/11/16 13:41	EPA 7471B	1,7471B	BV

Project Name:	39 JEFFERSON AVE. RAWP 8	**Lab Number:**	L1625010
Project Number:	2160694	**Report Date:**	08/12/16

SAMPLE RESULTS

Lab ID:	L1625010-11	Date Collected:	08/10/16 13:30
Client ID:	B-44	Date Received:	08/10/16
Sample Location:	39 JEFFERSON AVE.	Field Prep:	Not Specified
Matrix:	Soil		
Percent Solids:	87%		

Parameter	Result	Qualifier	Units	RL	MDL	Dilution Factor	Date Prepared	Date Analyzed	Prep Method	Analytical Method	Analyst
Total Metals - Mansfield Lab											
Arsenic, Total	1.4		mg/kg	0.44	0.15	1	08/11/16 06:35	08/11/16 12:07	EPA 3050B	1,6010C	PS
Mercury, Total	ND		mg/kg	0.08	0.02	1	08/11/16 10:00	08/11/16 13:43	EPA 7471B	1,7471B	BV

Project Name:	39 JEFFERSON AVE. RAWP 8	**Lab Number:**	L1625010
Project Number:	2160694	**Report Date:**	08/12/16

SAMPLE RESULTS

Lab ID:	L1625010-12	Date Collected:	08/10/16 13:40
Client ID:	B-45	Date Received:	08/10/16
Sample Location:	39 JEFFERSON AVE.	Field Prep:	Not Specified
Matrix:	Soil		
Percent Solids:	86%		

Parameter	Result	Qualifier	Units	RL	MDL	Dilution Factor	Date Prepared	Date Analyzed	Prep Method	Analytical Method	Analyst
Total Metals - Mansfield Lab											
Arsenic, Total	1.2		mg/kg	0.45	0.15	1	08/11/16 06:35	08/11/16 12:12	EPA 3050B	1,6010C	PS
Mercury, Total	ND		mg/kg	0.07	0.02	1	08/11/16 10:00	08/11/16 13:45	EPA 7471B	1,7471B	BV

Project Name:	39 JEFFERSON AVE. RAWP 8	**Lab Number:**	L1625010
Project Number:	2160694	**Report Date:**	08/12/16

SAMPLE RESULTS

Lab ID:	L1625010-13	Date Collected:	08/10/16 13:50
Client ID:	B-46	Date Received:	08/10/16
Sample Location:	39 JEFFERSON AVE.	Field Prep:	Not Specified
Matrix:	Soil		
Percent Solids:	85%		

Parameter	Result	Qualifier	Units	RL	MDL	Dilution Factor	Date Prepared	Date Analyzed	Prep Method	Analytical Method	Analyst
Total Metals - Mansfield Lab											
Arsenic, Total	1.3		mg/kg	0.46	0.15	1	08/11/16 06:35	08/11/16 12:16	EPA 3050B	1,6010C	PS
Mercury, Total	0.02	J	mg/kg	0.08	0.02	1	08/11/16 10:00	08/11/16 13:47	EPA 7471B	1,7471B	BV

Project Name: 39 JEFFERSON AVE. RAWP 8 **Lab Number:** L1625010

Project Number: 2160694 **Report Date:** 08/12/16

Method Blank Analysis
Batch Quality Control

Parameter	Result	Qualifier	Units	RL	MDL	Dilution Factor	Date Prepared	Date Analyzed	Analytical Method	Analyst
Total Metals - Mansfield Lab for sample(s): 01-13 Batch: WG921723-1										
Mercury, Total	ND		mg/kg	0.08	0.02	1	08/11/16 10:00	08/11/16 12:32	1,7471B	BV

Prep Information

Digestion Method: EPA 7471B

Parameter	Result	Qualifier	Units	RL	MDL	Dilution Factor	Date Prepared	Date Analyzed	Analytical Method	Analyst
Total Metals - Mansfield Lab for sample(s): 01-13 Batch: WG921738-1										
Arsenic, Total	ND		mg/kg	0.40	0.13	1	08/11/16 06:35	08/11/16 10:42	1,6010C	PS

Prep Information

Digestion Method: EPA 3050B

Lab Control Sample Analysis
Batch Quality Control

Project Name: 39 JEFFERSON AVE. RAWP 8
Project Number: 2160694

Lab Number: L1625010
Report Date: 08/12/16

Parameter	LCS %Recovery	Qual	LCSD %Recovery	Qual	%Recovery Limits	RPD	Qual	RPD Limits
Total Metals - Mansfield Lab Associated sample(s): 01-13 Batch: WG921723-2 SRM Lot Number: D089-540								
Mercury, Total	101		-		57-143	-		
Total Metals - Mansfield Lab Associated sample(s): 01-13 Batch: WG921738-2 SRM Lot Number: D089-540								
Arsenic, Total	95		-		80-120	-		

Matrix Spike Analysis
Batch Quality Control

Project Name: 39 JEFFERSON AVE. RAWP 8
Project Number: 2160694
Lab Number: L1625010
Report Date: 08/12/16

Parameter	Native Sample	MS Added	MS Found	MS %Recovery	Qual	MSD Found	MSD %Recovery	Qual	Recovery Limits	RPD	Qual	RPD Limits
Total Metals - Mansfield Lab Associated sample(s): 01-13 QC Batch ID: WG921723-4 QC Sample: L1625010-01 Client ID: SW-55												
Mercury, Total	0.02J	0.144	0.16	111		-	-		80-120	-		20
Total Metals - Mansfield Lab Associated sample(s): 01-13 QC Batch ID: WG921738-4 QC Sample: L1625010-02 Client ID: SW-56												
Arsenic, Total	2.3	10.7	13	100		-	-		75-125	-		20

Lab Duplicate Analysis
Batch Quality Control

Project Name: 39 JEFFERSON AVE. RAWP 8
Project Number: 2160694

Lab Number: L1625010
Report Date: 08/12/16

Parameter	Native Sample	Duplicate Sample	Units	RPD	Qual	RPD Limits
Total Metals - Mansfield Lab Associated sample(s): 01-13 QC Batch ID: WG921723-3 QC Sample: L1625010-01 Client ID: SW-55						
Mercury, Total	0.02J	0.02J	mg/kg	NC		20
Total Metals - Mansfield Lab Associated sample(s): 01-13 QC Batch ID: WG921738-3 QC Sample: L1625010-02 Client ID: SW-56						
Arsenic, Total	2.3	2.3	mg/kg	0		20

INORGANICS
&
MISCELLANEOUS

Project Name: 39 JEFFERSON AVE. RAWP 8
Project Number: 2160694

Lab Number: L1625010
Report Date: 08/12/16

SAMPLE RESULTS

Lab ID: L1625010-01
Client ID: SW-55
Sample Location: 39 JEFFERSON AVE.
Matrix: Soil

Date Collected: 08/10/16 09:55
Date Received: 08/10/16
Field Prep: Not Specified

Parameter	Result	Qualifier	Units	RL	MDL	Dilution Factor	Date Prepared	Date Analyzed	Analytical Method	Analyst
General Chemistry - Westborough Lab										
Solids, Total	87.3		%	0.100	NA	1	-	08/11/16 13:15	121,2540G	RI

Project Name: 39 JEFFERSON AVE. RAWP 8
Project Number: 2160694

Lab Number: L1625010
Report Date: 08/12/16

SAMPLE RESULTS

Lab ID: L1625010-02
Client ID: SW-56
Sample Location: 39 JEFFERSON AVE.
Matrix: Soil

Date Collected: 08/10/16 10:00
Date Received: 08/10/16
Field Prep: Not Specified

Parameter	Result	Qualifier	Units	RL	MDL	Dilution Factor	Date Prepared	Date Analyzed	Analytical Method	Analyst
General Chemistry - Westborough Lab										
Solids, Total	88.2		%	0.100	NA	1	-	08/11/16 13:15	121,2540G	RI

Project Name: 39 JEFFERSON AVE. RAWP 8
Project Number: 2160694

Lab Number: L1625010
Report Date: 08/12/16

SAMPLE RESULTS

Lab ID: L1625010-03
Client ID: B-42
Sample Location: 39 JEFFERSON AVE.
Matrix: Soil

Date Collected: 08/10/16 10:05
Date Received: 08/10/16
Field Prep: Not Specified

Parameter	Result	Qualifier	Units	RL	MDL	Dilution Factor	Date Prepared	Date Analyzed	Analytical Method	Analyst
General Chemistry - Westborough Lab										
Solids, Total	88.0		%	0.100	NA	1	-	08/11/16 13:15	121,2540G	RI

Project Name: 39 JEFFERSON AVE. RAWP 8
Project Number: 2160694

Lab Number: L1625010
Report Date: 08/12/16

SAMPLE RESULTS

Lab ID: L1625010-04
Client ID: SW-57
Sample Location: 39 JEFFERSON AVE.
Matrix: Soil

Date Collected: 08/10/16 12:40
Date Received: 08/10/16
Field Prep: Not Specified

Parameter	Result	Qualifier	Units	RL	MDL	Dilution Factor	Date Prepared	Date Analyzed	Analytical Method	Analyst
General Chemistry - Westborough Lab										
Solids, Total	75.6		%	0.100	NA	1	-	08/11/16 13:15	121,2540G	RI

Project Name: 39 JEFFERSON AVE. RAWP 8
Project Number: 2160694

Lab Number: L1625010
Report Date: 08/12/16

SAMPLE RESULTS

Lab ID: L1625010-05
Client ID: SW-58
Sample Location: 39 JEFFERSON AVE.
Matrix: Soil

Date Collected: 08/10/16 12:45
Date Received: 08/10/16
Field Prep: Not Specified

Parameter	Result	Qualifier	Units	RL	MDL	Dilution Factor	Date Prepared	Date Analyzed	Analytical Method	Analyst
General Chemistry - Westborough Lab										
Solids, Total	77.3		%	0.100	NA	1	-	08/11/16 13:15	121,2540G	RI

Project Name: 39 JEFFERSON AVE. RAWP 8
Project Number: 2160694

Lab Number: L1625010
Report Date: 08/12/16

SAMPLE RESULTS

Lab ID: L1625010-06
Client ID: B-43
Sample Location: 39 JEFFERSON AVE.
Matrix: Soil

Date Collected: 08/10/16 12:50
Date Received: 08/10/16
Field Prep: Not Specified

Parameter	Result	Qualifier	Units	RL	MDL	Dilution Factor	Date Prepared	Date Analyzed	Analytical Method	Analyst
General Chemistry - Westborough Lab										
Solids, Total	89.5		%	0.100	NA	1	-	08/11/16 13:15	121,2540G	RI

Project Name: 39 JEFFERSON AVE. RAWP 8
Project Number: 2160694

Lab Number: L1625010
Report Date: 08/12/16

SAMPLE RESULTS

Lab ID: L1625010-07
Client ID: SW-59
Sample Location: 39 JEFFERSON AVE.
Matrix: Soil

Date Collected: 08/10/16 13:05
Date Received: 08/10/16
Field Prep: Not Specified

Parameter	Result	Qualifier	Units	RL	MDL	Dilution Factor	Date Prepared	Date Analyzed	Analytical Method	Analyst
General Chemistry - Westborough Lab										
Solids, Total	82.2		%	0.100	NA	1	-	08/11/16 13:15	121,2540G	RI

Project Name: 39 JEFFERSON AVE. RAWP 8
Project Number: 2160694

Lab Number: L1625010
Report Date: 08/12/16

SAMPLE RESULTS

Lab ID: L1625010-08
Client ID: SW-60
Sample Location: 39 JEFFERSON AVE.
Matrix: Soil

Date Collected: 08/10/16 13:10
Date Received: 08/10/16
Field Prep: Not Specified

Parameter	Result	Qualifier	Units	RL	MDL	Dilution Factor	Date Prepared	Date Analyzed	Analytical Method	Analyst
General Chemistry - Westborough Lab										
Solids, Total	80.5		%	0.100	NA	1	-	08/11/16 13:15	121,2540G	RI

Project Name: 39 JEFFERSON AVE. RAWP 8
Project Number: 2160694

Lab Number: L1625010
Report Date: 08/12/16

SAMPLE RESULTS

Lab ID: L1625010-09
Client ID: SW-61
Sample Location: 39 JEFFERSON AVE.
Matrix: Soil

Date Collected: 08/10/16 13:15
Date Received: 08/10/16
Field Prep: Not Specified

Parameter	Result	Qualifier	Units	RL	MDL	Dilution Factor	Date Prepared	Date Analyzed	Analytical Method	Analyst
General Chemistry - Westborough Lab										
Solids, Total	89.6		%	0.100	NA	1	-	08/11/16 13:15	121,2540G	RI

Project Name: 39 JEFFERSON AVE. RAWP 8
Project Number: 2160694

Lab Number: L1625010
Report Date: 08/12/16

SAMPLE RESULTS

Lab ID: L1625010-10
Client ID: SW-62
Sample Location: 39 JEFFERSON AVE.
Matrix: Soil

Date Collected: 08/10/16 13:20
Date Received: 08/10/16
Field Prep: Not Specified

Parameter	Result	Qualifier	Units	RL	MDL	Dilution Factor	Date Prepared	Date Analyzed	Analytical Method	Analyst
General Chemistry - Westborough Lab										
Solids, Total	89.6		%	0.100	NA	1	-	08/11/16 13:15	121,2540G	RI

Project Name: 39 JEFFERSON AVE. RAWP 8
Project Number: 2160694

Lab Number: L1625010
Report Date: 08/12/16

SAMPLE RESULTS

Lab ID: L1625010-11
Client ID: B-44
Sample Location: 39 JEFFERSON AVE.
Matrix: Soil

Date Collected: 08/10/16 13:30
Date Received: 08/10/16
Field Prep: Not Specified

Parameter	Result	Qualifier	Units	RL	MDL	Dilution Factor	Date Prepared	Date Analyzed	Analytical Method	Analyst
General Chemistry - Westborough Lab										
Solids, Total	87.3		%	0.100	NA	1	-	08/11/16 13:15	121,2540G	RI

Project Name: 39 JEFFERSON AVE. RAWP 8
Project Number: 2160694

Lab Number: L1625010
Report Date: 08/12/16

SAMPLE RESULTS

Lab ID: L1625010-12
Client ID: B-45
Sample Location: 39 JEFFERSON AVE.
Matrix: Soil

Date Collected: 08/10/16 13:40
Date Received: 08/10/16
Field Prep: Not Specified

Parameter	Result	Qualifier	Units	RL	MDL	Dilution Factor	Date Prepared	Date Analyzed	Analytical Method	Analyst
General Chemistry - Westborough Lab										
Solids, Total	85.6		%	0.100	NA	1	-	08/11/16 13:15	121,2540G	RI

Project Name: 39 JEFFERSON AVE. RAWP 8
Project Number: 2160694

Lab Number: L1625010
Report Date: 08/12/16

SAMPLE RESULTS

Lab ID: L1625010-13
Client ID: B-46
Sample Location: 39 JEFFERSON AVE.
Matrix: Soil

Date Collected: 08/10/16 13:50
Date Received: 08/10/16
Field Prep: Not Specified

Parameter	Result	Qualifier	Units	RL	MDL	Dilution Factor	Date Prepared	Date Analyzed	Analytical Method	Analyst
General Chemistry - Westborough Lab										
Solids, Total	85.2		%	0.100	NA	1	-	08/11/16 13:15	121,2540G	RI

Lab Duplicate Analysis
Batch Quality Control

Project Name: 39 JEFFERSON AVE. RAWP 8
Project Number: 2160694

Lab Number: L1625010
Report Date: 08/12/16

Parameter	Native Sample	Duplicate Sample	Units	RPD	Qual	RPD Limits
General Chemistry - Westborough Lab Associated sample(s): 01-13 QC Batch ID: WG921857-1 QC Sample: L1625010-13 Client ID: B-46						
Solids, Total	85.2	84.9	%	0		20

Project Name: 39 JEFFERSON AVE. RAWP 8
Project Number: 2160694

Lab Number: L1625010
Report Date: 08/12/16

Sample Receipt and Container Information

Were project specific reporting limits specified? YES

Cooler Information	Custody Seal
Cooler	
A	Absent

Container Information

Container ID	Container Type	Cooler	pH	Temp deg C	Pres	Seal	Analysis(*)
L1625010-01A	Metals Only - Glass 60mL/2oz unp	A	N/A	3.7	Y	Absent	AS-TI(180),HG-T(28)
L1625010-01B	Glass 120ml/4oz unpreserved	A	N/A	3.7	Y	Absent	TS(7),NYTCL-8081(14)
L1625010-02A	Metals Only - Glass 60mL/2oz unp	A	N/A	3.7	Y	Absent	AS-TI(180),HG-T(28)
L1625010-02B	Glass 120ml/4oz unpreserved	A	N/A	3.7	Y	Absent	TS(7),NYTCL-8081(14)
L1625010-03A	Metals Only - Glass 60mL/2oz unp	A	N/A	3.7	Y	Absent	AS-TI(180),HG-T(28)
L1625010-03B	Glass 120ml/4oz unpreserved	A	N/A	3.7	Y	Absent	TS(7),NYTCL-8081(14)
L1625010-04A	Metals Only - Glass 60mL/2oz unp	A	N/A	3.7	Y	Absent	AS-TI(180),HG-T(28)
L1625010-04B	Glass 120ml/4oz unpreserved	A	N/A	3.7	Y	Absent	TS(7),NYTCL-8081(14)
L1625010-05A	Metals Only - Glass 60mL/2oz unp	A	N/A	3.7	Y	Absent	AS-TI(180),HG-T(28)
L1625010-05B	Glass 120ml/4oz unpreserved	A	N/A	3.7	Y	Absent	TS(7),NYTCL-8081(14)
L1625010-06A	Metals Only - Glass 60mL/2oz unp	A	N/A	3.7	Y	Absent	AS-TI(180),HG-T(28)
L1625010-06B	Glass 120ml/4oz unpreserved	A	N/A	3.7	Y	Absent	TS(7),NYTCL-8081(14)
L1625010-07A	Metals Only - Glass 60mL/2oz unp	A	N/A	3.7	Y	Absent	AS-TI(180),HG-T(28)
L1625010-07B	Glass 120ml/4oz unpreserved	A	N/A	3.7	Y	Absent	TS(7),NYTCL-8081(14)
L1625010-08A	Metals Only - Glass 60mL/2oz unp	A	N/A	3.7	Y	Absent	AS-TI(180),HG-T(28)
L1625010-08B	Glass 120ml/4oz unpreserved	A	N/A	3.7	Y	Absent	TS(7),NYTCL-8081(14)
L1625010-09A	Metals Only - Glass 60mL/2oz unp	A	N/A	3.7	Y	Absent	AS-TI(180),HG-T(28)
L1625010-09B	Glass 120ml/4oz unpreserved	A	N/A	3.7	Y	Absent	TS(7),NYTCL-8081(14)
L1625010-10A	Metals Only - Glass 60mL/2oz unp	A	N/A	3.7	Y	Absent	AS-TI(180),HG-T(28)
L1625010-10B	Glass 120ml/4oz unpreserved	A	N/A	3.7	Y	Absent	TS(7),NYTCL-8081(14)
L1625010-11A	Metals Only - Glass 60mL/2oz unp	A	N/A	3.7	Y	Absent	AS-TI(180),HG-T(28)
L1625010-11B	Glass 120ml/4oz unpreserved	A	N/A	3.7	Y	Absent	TS(7),NYTCL-8081(14)
L1625010-12A	Metals Only - Glass 60mL/2oz unp	A	N/A	3.7	Y	Absent	AS-TI(180),HG-T(28)
L1625010-12B	Glass 120ml/4oz unpreserved	A	N/A	3.7	Y	Absent	TS(7),NYTCL-8081(14)
L1625010-13A	Metals Only - Glass 60mL/2oz unp	A	N/A	3.7	Y	Absent	AS-TI(180),HG-T(28)
L1625010-13B	Glass 120ml/4oz unpreserved	A	N/A	3.7	Y	Absent	TS(7),NYTCL-8081(14)

*Values in parentheses indicate holding time in days

Project Name:	39 JEFFERSON AVE. RAWP 8	**Lab Number:**	L1625010
Project Number:	2160694	**Report Date:**	08/12/16

GLOSSARY

Acronyms

EDL	- Estimated Detection Limit: This value represents the level to which target analyte concentrations are reported as estimated values, when those target analyte concentrations are quantified below the reporting limit (RL). The EDL includes any adjustments from dilutions, concentrations or moisture content, where applicable. The use of EDLs is specific to the analysis of PAHs using Solid-Phase Microextraction (SPME).
EPA	- Environmental Protection Agency.
LCS	- Laboratory Control Sample: A sample matrix, free from the analytes of interest, spiked with verified known amounts of analytes or a material containing known and verified amounts of analytes.
LCSD	- Laboratory Control Sample Duplicate: Refer to LCS.
LFB	- Laboratory Fortified Blank: A sample matrix, free from the analytes of interest, spiked with verified known amounts of analytes or a material containing known and verified amounts of analytes.
MDL	- Method Detection Limit: This value represents the level to which target analyte concentrations are reported as estimated values, when those target analyte concentrations are quantified below the reporting limit (RL). The MDL includes any adjustments from dilutions, concentrations or moisture content, where applicable.
MS	- Matrix Spike Sample: A sample prepared by adding a known mass of target analyte to a specified amount of matrix sample for which an independent estimate of target analyte concentration is available.
MSD	- Matrix Spike Sample Duplicate: Refer to MS.
NA	- Not Applicable.
NC	- Not Calculated: Term is utilized when one or more of the results utilized in the calculation are non-detect at the parameter's reporting unit.
NDPA/DPA	- N-Nitrosodiphenylamine/Diphenylamine.
NI	- Not Ignitable.
NP	- Non-Plastic: Term is utilized for the analysis of Atterberg Limits in soil.
RL	- Reporting Limit: The value at which an instrument can accurately measure an analyte at a specific concentration. The RL includes any adjustments from dilutions, concentrations or moisture content, where applicable.
RPD	- Relative Percent Difference: The results from matrix and/or matrix spike duplicates are primarily designed to assess the precision of analytical results in a given matrix and are expressed as relative percent difference (RPD). Values which are less than five times the reporting limit for any individual parameter are evaluated by utilizing the absolute difference between the values; although the RPD value will be provided in the report.
SRM	- Standard Reference Material: A reference sample of a known or certified value that is of the same or similar matrix as the associated field samples.
STLP	- Semi-dynamic Tank Leaching Procedure per EPA Method 1315.
TIC	- Tentatively Identified Compound: A compound that has been identified to be present and is not part of the target compound list (TCL) for the method and/or program. All TICs are qualitatively identified and reported as estimated concentrations.

Footnotes

1	- The reference for this analyte should be considered modified since this analyte is absent from the target analyte list of the original method.

Terms

Total: With respect to Organic analyses, a 'Total' result is defined as the summation of results for individual isomers or Aroclors. If a 'Total' result is requested, the results of its individual components will also be reported. This is applicable to 'Total' results for methods 8260, 8081 and 8082.

Analytical Method: Both the document from which the method originates and the analytical reference method. (Example: EPA 8260B is shown as 1,8260B.) The codes for the reference method documents are provided in the References section of the Addendum.

Data Qualifiers

A	- Spectra identified as "Aldol Condensation Product".
B	- The analyte was detected above the reporting limit in the associated method blank. Flag only applies to associated field samples that have detectable concentrations of the analyte at less than ten times (10x) the concentration found in the blank. For MCP-related projects, flag only applies to associated field samples that have detectable concentrations of the analyte at less than ten times (10x) the concentration found in the blank. For DOD-related projects, flag only applies to associated field samples that have detectable concentrations of the analyte at less than ten times (10x) the concentration found in the blank AND the analyte was detected above one-half the reporting limit (or above the reporting limit for common lab contaminants) in the associated method blank. For NJ-Air-related projects, flag only applies to associated field samples that have detectable concentrations of the analyte above the reporting limit. For NJ-related projects (excluding Air), flag only applies to associated field samples that have detectable concentrations of the analyte, which was detected above the reporting limit in the associated method blank or above five times the

Report Format: DU Report with 'J' Qualifiers

Project Name:	39 JEFFERSON AVE. RAWP 8	**Lab Number:**	L1625010
Project Number:	2160694	**Report Date:**	08/12/16

Data Qualifiers

reporting limit for common lab contaminants (Phthalates, Acetone, Methylene Chloride, 2-Butanone).

C - Co-elution: The target analyte co-elutes with a known lab standard (i.e. surrogate, internal standards, etc.) for co-extracted analyses.

D - Concentration of analyte was quantified from diluted analysis. Flag only applies to field samples that have detectable concentrations of the analyte.

E - Concentration of analyte exceeds the range of the calibration curve and/or linear range of the instrument.

G - The concentration may be biased high due to matrix interferences (i.e, co-elution) with non-target compound(s). The result should be considered estimated.

H - The analysis of pH was performed beyond the regulatory-required holding time of 15 minutes from the time of sample collection.

I - The lower value for the two columns has been reported due to obvious interference.

M - Reporting Limit (RL) exceeds the MCP CAM Reporting Limit for this analyte.

NJ - Presumptive evidence of compound. This represents an estimated concentration for Tentatively Identified Compounds (TICs), where the identification is based on a mass spectral library search.

P - The RPD between the results for the two columns exceeds the method-specified criteria.

Q - The quality control sample exceeds the associated acceptance criteria. For DOD-related projects, LCS and/or Continuing Calibration Standard exceedences are also qualified on all associated sample results. Note: This flag is not applicable for matrix spike recoveries when the sample concentration is greater than 4x the spike added or for batch duplicate RPD when the sample concentrations are less than 5x the RL. (Metals only.)

R - Analytical results are from sample re-analysis.

RE - Analytical results are from sample re-extraction.

S - Analytical results are from modified screening analysis.

J - Estimated value. The Target analyte concentration is below the quantitation limit (RL), but above the Method Detection Limit (MDL) or Estimated Detection Limit (EDL) for SPME-related analyses. This represents an estimated concentration for Tentatively Identified Compounds (TICs).

ND - Not detected at the method detection limit (MDL) for the sample, or estimated detection limit (EDL) for SPME-related analyses.

Report Format: DU Report with 'J' Qualifiers

Project Name:	39 JEFFERSON AVE. RAWP 8	**Lab Number:**	L1625010
Project Number:	2160694	**Report Date:**	08/12/16

REFERENCES

1 Test Methods for Evaluating Solid Waste: Physical/Chemical Methods. EPA SW-846. Third Edition. Updates I - IV, 2007.

121 Standard Methods for the Examination of Water and Wastewater. APHA-AWWA-WEF. Standard Methods Online.

LIMITATION OF LIABILITIES

Alpha Analytical performs services with reasonable care and diligence normal to the analytical testing laboratory industry. In the event of an error, the sole and exclusive responsibility of Alpha Analytical shall be to re-perform the work at it's own expense. In no event shall Alpha Analytical be held liable for any incidental, consequential or special damages, including but not limited to, damages in any way connected with the use of, interpretation of, information or analysis provided by Alpha Analytical.

We strongly urge our clients to comply with EPA protocol regarding sample volume, preservation, cooling, containers, sampling procedures, holding time and splitting of samples in the field.

Certification Information

The following analytes are not included in our Primary NELAP Scope of Accreditation:

Westborough Facility
EPA 624: m/p-xylene, o-xylene
EPA 8260C: NPW: 1,2,4,5-Tetramethylbenzene; 4-Ethyltoluene, Azobenzene; SCM: Iodomethane (methyl iodide), Methyl methacrylate, 1,2,4,5-Tetramethylbenzene; 4-Ethyltoluene.
EPA 8270D: NPW: Dimethylnaphthalene,1,4-Diphenylhydrazine; SCM: Dimethylnaphthalene,1,4-Diphenylhydrazine.
EPA 300: DW: Bromide
EPA 6860: NPW and SCM: Perchlorate
EPA 9010: NPW and SCM: Amenable Cyanide Distillation
EPA 9012B: NPW: Total Cyanide
EPA 9050A: NPW: Specific Conductance
SM3500: NPW: Ferrous Iron
SM4500: NPW: Amenable Cyanide, Dissolved Oxygen; SCM: Total Phosphorus, TKN, NO2, NO3.
SM5310C: DW: Dissolved Organic Carbon

Mansfield Facility
SM 2540D: TSS
EPA 3005A NPW
EPA 8082A: NPW: PCB: 1, 5, 31, 87,101, 110, 141, 151, 153, 180, 183, 187.
EPA TO-15: Halothane, 2,4,4-Trimethyl-2-pentene, 2,4,4-Trimethyl-1-pentene, Thiophene, 2-Methylthiophene, 3-Methylthiophene, 2-Ethylthiophene, 1,2,3-Trimethylbenzene, Indan, Indene, 1,2,4,5-Tetramethylbenzene, Benzothiophene, 1-Methylnaphthalene.
Biological Tissue Matrix: ***EPA 3050B***

The following analytes are included in our Massachusetts DEP Scope of Accreditation

Westborough Facility:

Drinking Water
EPA 300.0: Nitrate-N, Fluoride, Sulfate; **EPA 353.2**: Nitrate-N, Nitrite-N; **SM4500NO3-F**: Nitrate-N, Nitrite-N; **SM4500F-C, SM4500CN-CE, EPA 180.1, SM2130B, SM4500Cl-D, SM2320B, SM2540C, SM4500H-B**
EPA 332: Perchlorate; **EPA 524.2:** THMs and VOCs; **EPA 504.1:** EDB, DBCP.
Microbiology: **SM9215B; SM9223-P/A, SM9223B-Colilert-QT,SM9222D**.

Non-Potable Water
SM4500H,B, EPA 120.1, SM2510B, SM2540C, SM2320B, SM4500CL-E, SM4500F-BC, SM4500NH3-BH, **EPA 350.1**: Ammonia-N, **LACHAT 10-107-06-1-B**: Ammonia-N, **SM4500NO3-F, EPA 353.2**: Nitrate-N**, EPA 351.1, SM4500P-E, SM4500P-B, E, SM4500SO4-E, SM5220D, EPA 410.4, SM5210B, SM5310C, SM4500CL-D, EPA 1664, EPA 420.1, SM4500-CN-CE, SM2540D.**
EPA 624: Volatile Halocarbons & Aromatics,
EPA 608: Chlordane, Toxaphene, Aldrin, alpha-BHC, beta-BHC, gamma-BHC, delta-BHC, Dieldrin, DDD, DDE, DDT, Endosulfan I, Endosulfan II, Endosulfan sulfate, Endrin, Endrin Aldehyde, Heptachlor, Heptachlor Epoxide, PCBs
EPA 625: SVOC (Acid/Base/Neutral Extractables), **EPA 600/4-81-045**: PCB-Oil.
Microbiology: **SM9223B-Colilert-QT; Enterolert-QT, SM9222D-MF**.

Mansfield Facility:

Drinking Water
EPA 200.7: Ba, Be, Cd, Cr, Cu, Ni, Na, Ca. **EPA 200.8:** Sb, As, Ba, Be, Cd, Cr, Cu, Pb, Ni, Se, TL. **EPA 245.1** Hg.

Non-Potable Water
EPA 200.7: Al, Sb, As, Be, Cd, Ca, Cr, Co, Cu, Fe, Pb, Mg, Mn, Mo, Ni, K, Se, Ag, Na, Sr, TL, Ti, V, Zn.
EPA 200.8: Al, Sb, As, Be, Cd, Cr, Cu, Pb, Mn, Ni, Se, Ag, TL, Zn.
EPA 245.1 Hg.
SM2340B

For a complete listing of analytes and methods, please contact your Alpha Project Manager.

NEW YORK CHAIN OF CUSTODY

ALPHA ANALYTICAL World Class Chemistry

Westborough, MA 01581
8 Walkup Dr.
TEL: 508-898-9220
FAX: 508-898-9193

Mansfield, MA 02048
320 Forbes Blvd
TEL: 508-822-9300
FAX: 508-822-3288

Service Centers
Mahwah, NJ 07430: 35 Whitney Rd, Suite 5
Albany, NY 12205: 14 Walker Way
Tonawanda, NY 14150: 275 Cooper Ave, Suite 105

Date Rec'd in Lab: 8/10/16

ALPHA Job #: L1625010

Client Information

Client: LaBella Associates
Address: 300 State St Suite 201
Rochester NY 14614
Phone:
Fax: srife@labellapc.com
Email: jgillen@labellapc.com

Project Information

Project Name: 39 Jefferson Ave RAWP 8
Project Location: 39 Jefferson Ave
Project #: 2160694
(Use Project name as Project #) ☐
Project Manager: J. Gillen
ALPHAQuote #:

Turn-Around Time

Standard ☐ Due Date: 8/12/2016
Rush (only if pre approved) ☑ # of Days: 2 Day

Deliverables

☑ ASP-A ☐ ASP-B
☐ EQuIS (1 File) ☐ EQuIS (4 File)
☐ Other

Regulatory Requirement

☐ NY TOGS ☐ NY Part 375
☐ AWQ Standards ☐ NY CP-51
☐ NY Restricted Use ☐ Other
☑ NY Unrestricted Use
☐ NYC Sewer Discharge

Billing Information

☑ Same as Client Info
PO # 2160694

Disposal Site Information

Please identify below location of applicable disposal facilities.

Disposal Facility:
☐ NJ ☑ NY
☐ Other:

These samples have been previously analyzed by Alpha ☐

Other project specific requirements/comments:

2-Day TAT

Please specify Metals or TAL.

ANALYSIS

Sample Filtration
☐ Done
☐ Lab to do
Preservation
☐ Lab to do
(Please Specify below)

ALPHA Lab ID (Lab Use Only)	Sample ID	Collection Date	Collection Time	Sample Matrix	Sampler's Initials	Tot Hg, Tot Arsenic	NYTCL-8081							Sample Specific Comments	Total Bottles
L1625010-01	SW-55	8/10/2016	955	Soil	SK	X	X								1
02	SW-56	8/10/2016	1000	Soil	SK	X	X								1
03	B-42	8/10/2016	1005	Soil	SK	X	X								1
04	SW-57	8/10/2016	1240	Soil	SK	X	X								1
05	SW-58	8/10/2016	1245	Soil	SK	X	X								1
06	B-43	8/10/2016	1250	Soil	SK	X	X								1
07	SW-59	8/10/2016	1305	Soil	SK	X	X								1
08	SW-60	8/10/2016	1310	Soil	SK	X	X								1
09	SW-61	8/10/2016	1315	Soil	SK	X	X								1
10	SW-62	8/10/2016	1320	Soil	SK	X	X								1
					Container Type	A	A								
					Preservative	A	A								

Preservative Code:
A = None
B = HCl
C = HNO_3
D = H_2SO_4
E = NaOH
F = MeOH
G = $NaHSO_4$
H = $Na_2S_2O_3$
K/E = Zn Ac/NaOH
O = Other

Container Code
P = Plastic
A = Amber Glass
V = Vial
G = Glass
B = Bacteria Cup
C = Cube
O = Other
E = Encore
D = BOD Bottle

Westboro: Certification No: MA935
Mansfield: Certification No: MA015

Relinquished By:	Date/Time	Received By:	Date/Time
Steven Rife	8/10/2016 1630	Audrey Tilley	8/10/16 16:45
Audrey Tilley			8/11/16 0130

Please print clearly, legibly and completely. Samples can not be logged in and turnaround time clock will not start until any ambiguities are resolved. BY EXECUTING THIS COC, THE CLIENT HAS READ AND AGREES TO BE BOUND BY ALPHA'S TERMS & CONDITIONS.

Form No: 01-25 (rev. 30-Sept-2013)

SK

NEW YORK CHAIN OF CUSTODY

ALPHA ANALYTICAL — Work Done Chemistry

Westborough, MA 01581
8 Walkup Dr.
TEL: 508-898-9220
FAX: 508-898-9193

Mansfield, MA 02048
320 Forbes Blvd
TEL: 508-822-9300
FAX: 508-822-3288

Service Centers
Mahwah, NJ 07430: 35 Whitney Rd, Suite 5
Albany, NY 12205: 14 Walker Way
Tonawanda, NY 14150: 275 Cooper Ave, Suite 105

Page 1 2 of 2

Date Rec'd in Lab: 8/10/16

ALPHA Job #: L1625010

Client Information

Client: LaBella Associates
Address: 300 State St Suite 201
Rochester NY 14614
Phone:
Fax: srife@labellapc.com
Email: jgillen@labellapc.com

Project Information

Project Name: 39 Jefferson Ave RAWP 8
Project Location: 39 Jefferson Ave
Project #: 2160694
(Use Project name as Project #) ☐
Project Manager: J. Gillen
ALPHAQuote #:

Turn-Around Time

Standard ☐ Due Date: 8/12/2016
Rush (only if pre approved) ☑ # of Days: 2 Day

Deliverables

☑ ASP-A ☐ ASP-B
☐ EQuIS (1 File) ☐ EQuIS (4 File)
☐ Other

Regulatory Requirement

☐ NY TOGS ☐ NY Part 375
☐ AWQ Standards ☐ NY CP-51
☐ NY Restricted Use ☐ Other
☑ NY Unrestricted Use
☐ NYC Sewer Discharge

Billing Information

☑ Same as Client Info
PO # 2160694

Disposal Site Information

Please identify below location of applicable disposal facilities.

Disposal Facility:
☐ NJ ☑ NY
☐ Other:

These samples have been previously analyzed by Alpha ☐

Other project specific requirements/comments:

2-Day TAT

Please specify Metals or TAL.

Sample Filtration
☐ Done
☐ Lab to do
Preservation
☐ Lab to do
(Please Specify below)

ALPHA Lab ID (Lab Use Only)	Sample ID	Collection Date	Collection Time	Sample Matrix	Sampler's Initials	Tot Hg, Tot Arsenic	NYTCL-8081							Sample Specific Comments	Total Bottles
25090-11	B-44	8/10/2016	1330	Soil	SK	X	X								1
12	B-45	8/10/2016	1340	Soil	SK	X	X								1
13	B-46	8/10/2016	1350	Soil	SK	X	X								1

Preservative Code:
A = None
B = HCl
C = HNO_3
D = H_2SO_4
E = NaOH
F = MeOH
G = $NaHSO_4$
H = $Na_2S_2O_3$
K/E = Zn Ac/NaOH
O = Other

Container Code
P = Plastic
A = Amber Glass
V = Vial
G = Glass
B = Bacteria Cup
C = Cube
O = Other
E = Encore
D = BOD Bottle

Westboro: Certification No: MA935
Mansfield: Certification No: MA015

	Tot Hg, Tot Arsenic	NYTCL-8081
Container Type	A	A
Preservative	A	A

Relinquished By:	Date/Time	Received By:	Date/Time
Steven Rife	8/10/2016 1630	Audrey Filey	8/10/16 16:45
Audrey Filey			8/11/16 0130

Please print clearly, legibly and completely. Samples can not be logged in and turnaround time clock will not start until any ambiguities are resolved. BY EXECUTING THIS COC, THE CLIENT HAS READ AND AGREES TO BE BOUND BY ALPHA'S TERMS & CONDITIONS.

Form No: 01-25 (rev. 30-Sept-2013)

ALPHA ANALYTICAL World Class Chemistry

NEW YORK CHAIN OF CUSTODY

Westborough, MA 01581
8 Walkup Dr.
TEL: 508-898-9220
FAX: 508-898-9193

Mansfield, MA 02048
320 Forbes Blvd
TEL: 508-822-9300
FAX: 508-822-3288

Service Centers
Mahwah, NJ 07430: 35 Whitney Rd, Suite 5
Albany, NY 12205: 14 Walker Way
Tonawanda, NY 14150: 275 Cooper Ave, Suite 105

Date Rec'd in Lab: 8/10/16

ALPHA Job #: L1625010

Client Information

Client: LaBella Associates
Address: 300 State St Suite 201
Rochester NY 14614
Phone:
Fax: srife@labellapc.com
Email: jgillen@labellapc.com

Project Information

Project Name: 39 Jefferson Ave RAWP 8
Project Location: 39 Jefferson Ave
Project #: 2160694
(Use Project name as Project #) ☐
Project Manager: J. Gillen
ALPHAQuote #:

Turn-Around Time

Standard ☐ Due Date: 8/12/2016
Rush (only if pre approved) ☑ # of Days: 2 Day

Deliverables

☑ ASP-A ☐ ASP-B
☐ EQuIS (1 File) ☐ EQuIS (4 File)
☐ Other

Regulatory Requirement

☐ NY TOGS ☐ NY Part 375
☐ AWQ Standards ☐ NY CP-51
☐ NY Restricted Use ☐ Other
☑ NY Unrestricted Use
☐ NYC Sewer Discharge

Billing Information

☑ Same as Client Info
PO # 2160694

Disposal Site Information

Please identify below location of applicable disposal facilities.

Disposal Facility:
☐ NJ ☑ NY
☐ Other:

These samples have been previously analyzed by Alpha ☐

Other project specific requirements/comments:

2-Day TAT

Please specify Metals or TAL.

ANALYSIS

Sample Filtration
☐ Done
☐ Lab to do
Preservation
☐ Lab to do
(Please Specify below)

ALPHA Lab ID (Lab Use Only)	Sample ID	Collection Date	Collection Time	Sample Matrix	Sampler's Initials	Tot Hg, Tot Arsenic	NYTCL-8081							Sample Specific Comments	Total Bottles
L1625010-01	SW-55	8/10/2016	955	Soil	SR	X	X								1
02	SW-56	8/10/2016	1000	Soil	SR	X	X								1
03	B-42	8/10/2016	1005	Soil	SR	X	X								1
04	SW-57	8/10/2016	1240	Soil	SR	X	X								1
05	SW-58	8/10/2016	1245	Soil	SR	X	X								1
06	B-43	8/10/2016	1250	Soil	SR	X	X								1
07	SW-59	8/10/2016	1305	Soil	SR	X	X								1
08	SW-60	8/10/2016	1310	Soil	SR	X	X								1
09	SW-61	8/10/2016	1315	Soil	SR	X	X								1
10	SW-62	8/10/2016	1320	Soil	SR	X	X								1
					Container Type	A	A								
					Preservative	A	A								

Preservative Code:
A = None
B = HCl
C = HNO_3
D = H_2SO_4
E = NaOH
F = MeOH
G = $NaHSO_4$
H = $Na_2S_2O_3$
K/E = Zn Ac/NaOH
O = Other

Container Code
P = Plastic
A = Amber Glass
V = Vial
G = Glass
B = Bacteria Cup
C = Cube
O = Other
E = Encore
D = BOD Bottle

Westboro: Certification No: MA935
Mansfield: Certification No: MA015

Relinquished By:	Date/Time	Received By:	Date/Time
Steven Rife	8/10/2016 1630	Audrey Tilley	8/10/16 16:45
Audrey Tilley			8/11/16 0130

Please print clearly, legibly and completely. Samples can not be logged in and turnaround time clock will not start until any ambiguities are resolved. BY EXECUTING THIS COC, THE CLIENT HAS READ AND AGREES TO BE BOUND BY ALPHA'S TERMS & CONDITIONS.

Form No: 01-25 (rev. 30-Sept-2013)

ALPHA ANALYTICAL World Class Chemistry

NEW YORK CHAIN OF CUSTODY

Westborough, MA 01581
8 Walkup Dr.
TEL: 508-898-9220
FAX: 508-898-9193

Mansfield, MA 02048
320 Forbes Blvd
TEL: 508-822-9300
FAX: 508-822-3288

Service Centers
Mahwah, NJ 07430: 35 Whitney Rd, Suite 5
Albany, NY 12205: 14 Walker Way
Tonawanda, NY 14150: 275 Cooper Ave, Suite 105

SK

Page ~~1~~ 2 of 2

Date Rec'd in Lab: 8/10/16

ALPHA Job #: L1625010

Client Information

Client: LaBella Associates
Address: 300 State St Suite 201
Rochester NY 14614
Phone:
Fax: srife@labellapc.com
Email: jgillen@labellapc.com

Project Information

Project Name: 39 Jefferson Ave RAWP 8
Project Location: 39 Jefferson Ave
Project #: 2160694
(Use Project name as Project #) ☐
Project Manager: J. Gillen
ALPHAQuote #:

Turn-Around Time

Standard ☐ Due Date: 8/12/2016
Rush (only if pre approved) ☑ # of Days: 2 Day

Deliverables

☑ ASP-A ☐ ASP-B
☐ EQuIS (1 File) ☐ EQuIS (4 File)
☐ Other

Regulatory Requirement

☐ NY TOGS ☐ NY Part 375
☐ AWQ Standards ☐ NY CP-51
☐ NY Restricted Use ☐ Other
☑ NY Unrestricted Use
☐ NYC Sewer Discharge

Billing Information

☑ Same as Client Info
PO # 2160694

Disposal Site Information

Please identify below location of applicable disposal facilities.

Disposal Facility:
☐ NJ ☑ NY
☐ Other:

These samples have been previously analyzed by Alpha ☐

Other project specific requirements/comments:

2-Day TAT

Please specify Metals or TAL.

ANALYSIS

Sample Filtration
☐ Done
☐ Lab to do
Preservation
☐ Lab to do
(Please Specify below)

ALPHA Lab ID (Lab Use Only)	Sample ID	Collection Date	Collection Time	Sample Matrix	Sampler's Initials	Tot Hg, Tot Arsenic	NYTCL-8081							Sample Specific Comments	Total Bottles
25090-11	B-44	8/10/2016	1330	Soil	SK	X	X								1
12	B-45	8/10/2016	1340	Soil	SK	X	X								1
13	B-46	8/10/2016	1350	Soil	SK	X	X								1
Container Type						A	A								
Preservative						A	A								

Preservative Code:
A = None
B = HCl
C = HNO_3
D = H_2SO_4
E = NaOH
F = MeOH
G = $NaHSO_4$
H = $Na_2S_2O_3$
K/E = Zn Ac/NaOH
O = Other

Container Code
P = Plastic
A = Amber Glass
V = Vial
G = Glass
B = Bacteria Cup
C = Cube
O = Other
E = Encore
D = BOD Bottle

Westboro: Certification No: MA935
Mansfield: Certification No: MA015

Relinquished By:	Date/Time	Received By:	Date/Time
Steven Rife	8/10/2016 1630	Audrey Tilley	8/10/16 16:45
Audrey Tilley			8/11/16 0130

Please print clearly, legibly and completely. Samples can not be logged in and turnaround time clock will not start until any ambiguities are resolved. BY EXECUTING THIS COC, THE CLIENT HAS READ AND AGREES TO BE BOUND BY ALPHA'S TERMS & CONDITIONS.

Form No: 01-25 (rev. 30-Sept-2013)

ANALYTICAL REPORT

Lab Number:	L1625799
Client:	LaBella Associates, P.C. 300 State Street Suite 201 Rochester, NY 14614
ATTN:	Jennifer Gillen
Phone:	(585) 454-6110
Project Name:	39 JEFFERSON AVE. RAWP 8
Project Number:	2160694
Report Date:	08/19/16

The original project report/data package is held by Alpha Analytical. This report/data package is paginated and should be reproduced only in its entirety. Alpha Analytical holds no responsibility for results and/or data that are not consistent with the original.

Certifications & Approvals: MA (M-MA086), NY (11148), CT (PH-0574), NH (2003), NJ NELAP (MA935), RI (LAO00065), ME (MA00086), PA (68-03671), VA (460195), MD (348), IL (200077), NC (666), TX (T104704476), DOD (L2217), USDA (Permit #P-330-11-00240).

Eight Walkup Drive, Westborough, MA 01581-1019
508-898-9220 (Fax) 508-898-9193 800-624-9220 - www.alphalab.com

Project Name: 39 JEFFERSON AVE. RAWP 8
Project Number: 2160694

Lab Number: L1625799
Report Date: 08/19/16

Alpha Sample ID	Client ID	Matrix	Sample Location	Collection Date/Time	Receive Date
L1625799-01	SW-63	SOIL	39 JEFFERSON AVE, FAIRPORT	08/17/16 10:15	08/17/16
L1625799-02	SW-64	SOIL	39 JEFFERSON AVE, FAIRPORT	08/17/16 10:50	08/17/16
L1625799-03	SW-65	SOIL	39 JEFFERSON AVE, FAIRPORT	08/17/16 10:55	08/17/16
L1625799-04	SW-66	SOIL	39 JEFFERSON AVE, FAIRPORT	08/17/16 11:00	08/17/16
L1625799-05	SW-67	SOIL	39 JEFFERSON AVE, FAIRPORT	08/17/16 11:10	08/17/16
L1625799-06	B-47	SOIL	39 JEFFERSON AVE, FAIRPORT	08/17/16 11:15	08/17/16
L1625799-07	B-48	SOIL	39 JEFFERSON AVE, FAIRPORT	08/17/16 11:25	08/17/16

Project Name: 39 JEFFERSON AVE. RAWP 8 **Lab Number:** L1625799
Project Number: 2160694 **Report Date:** 08/19/16

Case Narrative

The samples were received in accordance with the Chain of Custody and no significant deviations were encountered during the preparation or analysis unless otherwise noted. Sample Receipt, Container Information, and the Chain of Custody are located at the back of the report.

Results contained within this report relate only to the samples submitted under this Alpha Lab Number and meet NELAP requirements for all NELAP accredited parameters unless otherwise noted in the following narrative. The data presented in this report is organized by parameter (i.e. VOC, SVOC, etc.). Sample specific Quality Control data (i.e. Surrogate Spike Recovery) is reported at the end of the target analyte list for each individual sample, followed by the Laboratory Batch Quality Control at the end of each parameter. Tentatively Identified Compounds (TICs), if requested, are reported for compounds identified to be present and are not part of the method/program Target Compound List, even if only a subset of the TCL are being reported. If a sample was re-analyzed or re-extracted due to a required quality control corrective action and if both sets of data are reported, the Laboratory ID of the re-analysis or re-extraction is designated with an "R" or "RE", respectively. When multiple Batch Quality Control elements are reported (e.g. more than one LCS), the associated samples for each element are noted in the grey shaded header line of each data table. Any Laboratory Batch, Sample Specific % recovery or RPD value that is outside the listed Acceptance Criteria is bolded in the report. All specific QC information is also incorporated in the Data Usability format of our Data Merger tool where it can be reviewed along with any associated usability implications. Soil/sediments, solids and tissues are reported on a dry weight basis unless otherwise noted. Definitions of all data qualifiers and acronyms used in this report are provided in the Glossary located at the back of the report.

In reference to questions H (CAM) or 4 (RCP) when "NO" is checked, the performance criteria for CAM and RCP methods allow for some quality control failures to occur and still be within method compliance. In these instances the specific failure is not narrated but noted in the associated QC table. The information is also incorporated in the Data Usability format of our Data Merger tool where it can be reviewed along with any associated usability implications.

Please see the associated ADEx data file for a comparison of laboratory reporting limits that were achieved with the regulatory Numerical Standards requested on the Chain of Custody.

HOLD POLICY
For samples submitted on hold, Alpha's policy is to hold samples (with the exception of Air canisters) free of charge for 21 calendar days from the date the project is completed. After 21 calendar days, we will dispose of all samples submitted including those put on hold unless you have contacted your Client Service Representative and made arrangements for Alpha to continue to hold the samples. Air canisters will be disposed after 3 business days from the date the project is completed.

Please contact Client Services at 800-624-9220 with any questions.

Project Name:	39 JEFFERSON AVE. RAWP 8	**Lab Number:**	L1625799
Project Number:	2160694	**Report Date:**	08/19/16

Case Narrative (continued)

Report Submission

All non-detect (ND) or estimated concentrations (J-qualified) have been quantitated to the limit noted in the MDL column.

Total Mercury

The WG923721-4 MS recovery, performed on L1625799-01, is outside the acceptance criteria for mercury (147%). A post digestion spike was performed and was within acceptance criteria.

I, the undersigned, attest under the pains and penalties of perjury that, to the best of my knowledge and belief and based upon my personal inquiry of those responsible for providing the information contained in this analytical report, such information is accurate and complete. This certificate of analysis is not complete unless this page accompanies any and all pages of this report.

Authorized Signature: Melissa Cripps

Title: Technical Director/Representative

Date: 08/19/16

ORGANICS

PESTICIDES

Project Name: 39 JEFFERSON AVE. RAWP 8 **Lab Number:** L1625799

Project Number: 2160694 **Report Date:** 08/19/16

SAMPLE RESULTS

Lab ID:	L1625799-01	Date Collected:	08/17/16 10:15
Client ID:	SW-63	Date Received:	08/17/16
Sample Location:	39 JEFFERSON AVE, FAIRPORT	Field Prep:	Not Specified
Matrix:	Soil	Extraction Method:	EPA 3546
Analytical Method:	1,8081B	Extraction Date:	08/18/16 03:52
Analytical Date:	08/18/16 23:26	Cleanup Method:	EPA 3620B
Analyst:	EC	Cleanup Date:	08/18/16
Percent Solids:	90%		

Parameter	Result	Qualifier	Units	RL	MDL	Dilution Factor	Column
Organochlorine Pesticides by GC - Westborough Lab							
Delta-BHC	ND		ug/kg	1.77	0.347	1	A
Lindane	ND		ug/kg	0.738	0.330	1	A
Alpha-BHC	ND		ug/kg	0.738	0.210	1	A
Beta-BHC	ND		ug/kg	1.77	0.672	1	A
Heptachlor	ND		ug/kg	0.886	0.397	1	A
Aldrin	ND		ug/kg	1.77	0.624	1	A
Heptachlor epoxide	1.46	J	ug/kg	3.32	0.997	1	A
Endrin	ND		ug/kg	0.738	0.303	1	A
Endrin aldehyde	ND		ug/kg	2.21	0.775	1	A
Endrin ketone	ND		ug/kg	1.77	0.456	1	A
Dieldrin	2.41		ug/kg	1.11	0.554	1	A
4,4'-DDE	136		ug/kg	1.77	0.410	1	A
4,4'-DDD	1.21	J	ug/kg	1.77	0.632	1	B
4,4'-DDT	56.0		ug/kg	3.32	1.42	1	B
Endosulfan I	ND		ug/kg	1.77	0.419	1	A
Endosulfan II	ND		ug/kg	1.77	0.592	1	A
Endosulfan sulfate	ND		ug/kg	0.738	0.351	1	A
Methoxychlor	ND		ug/kg	3.32	1.03	1	A
Toxaphene	ND		ug/kg	33.2	9.30	1	A
cis-Chlordane	ND		ug/kg	2.21	0.617	1	A
trans-Chlordane	ND		ug/kg	2.21	0.585	1	A
Chlordane	ND		ug/kg	14.4	5.87	1	A

Surrogate	% Recovery	Qualifier	Acceptance Criteria	Column
2,4,5,6-Tetrachloro-m-xylene	73		30-150	B
Decachlorobiphenyl	72		30-150	B
2,4,5,6-Tetrachloro-m-xylene	72		30-150	A
Decachlorobiphenyl	68		30-150	A

Project Name: 39 JEFFERSON AVE. RAWP 8 **Lab Number:** L1625799

Project Number: 2160694 **Report Date:** 08/19/16

SAMPLE RESULTS

Lab ID:	L1625799-02	Date Collected:	08/17/16 10:50
Client ID:	SW-64	Date Received:	08/17/16
Sample Location:	39 JEFFERSON AVE, FAIRPORT	Field Prep:	Not Specified
Matrix:	Soil	Extraction Method:	EPA 3546
Analytical Method:	1,8081B	Extraction Date:	08/18/16 03:52
Analytical Date:	08/18/16 23:39	Cleanup Method:	EPA 3620B
Analyst:	EC	Cleanup Date:	08/18/16
Percent Solids:	86%		

Parameter	Result	Qualifier	Units	RL	MDL	Dilution Factor	Column
Organochlorine Pesticides by GC - Westborough Lab							
Delta-BHC	ND		ug/kg	1.82	0.357	1	A
Lindane	ND		ug/kg	0.760	0.340	1	A
Alpha-BHC	ND		ug/kg	0.760	0.216	1	A
Beta-BHC	ND		ug/kg	1.82	0.692	1	A
Heptachlor	ND		ug/kg	0.913	0.409	1	A
Aldrin	ND		ug/kg	1.82	0.643	1	A
Heptachlor epoxide	1.04	J	ug/kg	3.42	1.03	1	A
Endrin	ND		ug/kg	0.760	0.312	1	A
Endrin aldehyde	ND		ug/kg	2.28	0.798	1	A
Endrin ketone	ND		ug/kg	1.82	0.470	1	A
Dieldrin	0.729	J	ug/kg	1.14	0.570	1	A
4,4'-DDE	65.2		ug/kg	1.82	0.422	1	B
4,4'-DDD	4.57		ug/kg	1.82	0.651	1	B
4,4'-DDT	6.01		ug/kg	3.42	1.47	1	A
Endosulfan I	ND		ug/kg	1.82	0.431	1	A
Endosulfan II	ND		ug/kg	1.82	0.610	1	A
Endosulfan sulfate	ND		ug/kg	0.760	0.362	1	A
Methoxychlor	ND		ug/kg	3.42	1.06	1	A
Toxaphene	ND		ug/kg	34.2	9.58	1	A
cis-Chlordane	ND		ug/kg	2.28	0.636	1	A
trans-Chlordane	ND		ug/kg	2.28	0.602	1	A
Chlordane	ND		ug/kg	14.8	6.05	1	A

Surrogate	% Recovery	Qualifier	Acceptance Criteria	Column
2,4,5,6-Tetrachloro-m-xylene	77		30-150	B
Decachlorobiphenyl	78		30-150	B
2,4,5,6-Tetrachloro-m-xylene	76		30-150	A
Decachlorobiphenyl	73		30-150	A

Project Name: 39 JEFFERSON AVE. RAWP 8 **Lab Number:** L1625799

Project Number: 2160694 **Report Date:** 08/19/16

SAMPLE RESULTS

Lab ID:	L1625799-03	Date Collected:	08/17/16 10:55
Client ID:	SW-65	Date Received:	08/17/16
Sample Location:	39 JEFFERSON AVE, FAIRPORT	Field Prep:	Not Specified
Matrix:	Soil	Extraction Method:	EPA 3546
Analytical Method:	1,8081B	Extraction Date:	08/18/16 03:52
Analytical Date:	08/18/16 23:51	Cleanup Method:	EPA 3620B
Analyst:	EC	Cleanup Date:	08/18/16
Percent Solids:	97%		

Parameter	Result	Qualifier	Units	RL	MDL	Dilution Factor	Column
Organochlorine Pesticides by GC - Westborough Lab							
Delta-BHC	ND		ug/kg	1.59	0.311	1	A
Lindane	ND		ug/kg	0.662	0.296	1	A
Alpha-BHC	ND		ug/kg	0.662	0.188	1	A
Beta-BHC	ND		ug/kg	1.59	0.603	1	A
Heptachlor	ND		ug/kg	0.795	0.356	1	A
Aldrin	ND		ug/kg	1.59	0.560	1	A
Heptachlor epoxide	ND		ug/kg	2.98	0.894	1	B
Endrin	ND		ug/kg	0.662	0.272	1	A
Endrin aldehyde	ND		ug/kg	1.99	0.695	1	A
Endrin ketone	ND		ug/kg	1.59	0.409	1	A
Dieldrin	ND		ug/kg	0.993	0.497	1	A
4,4'-DDE	4.33		ug/kg	1.59	0.368	1	B
4,4'-DDD	ND		ug/kg	1.59	0.567	1	A
4,4'-DDT	ND		ug/kg	2.98	1.28	1	B
Endosulfan I	ND		ug/kg	1.59	0.375	1	A
Endosulfan II	ND		ug/kg	1.59	0.531	1	A
Endosulfan sulfate	ND		ug/kg	0.662	0.315	1	A
Methoxychlor	ND		ug/kg	2.98	0.927	1	A
Toxaphene	ND		ug/kg	29.8	8.34	1	A
cis-Chlordane	ND		ug/kg	1.99	0.554	1	A
trans-Chlordane	ND		ug/kg	1.99	0.524	1	A
Chlordane	ND		ug/kg	12.9	5.26	1	A

Surrogate	% Recovery	Qualifier	Acceptance Criteria	Column
2,4,5,6-Tetrachloro-m-xylene	74		30-150	B
Decachlorobiphenyl	75		30-150	B
2,4,5,6-Tetrachloro-m-xylene	71		30-150	A
Decachlorobiphenyl	73		30-150	A

Project Name: 39 JEFFERSON AVE. RAWP 8 **Lab Number:** L1625799

Project Number: 2160694 **Report Date:** 08/19/16

SAMPLE RESULTS

Lab ID:	L1625799-04	Date Collected:	08/17/16 11:00
Client ID:	SW-66	Date Received:	08/17/16
Sample Location:	39 JEFFERSON AVE, FAIRPORT	Field Prep:	Not Specified
Matrix:	Soil	Extraction Method:	EPA 3546
Analytical Method:	1,8081B	Extraction Date:	08/18/16 03:52
Analytical Date:	08/19/16 00:04	Cleanup Method:	EPA 3620B
Analyst:	EC	Cleanup Date:	08/18/16
Percent Solids:	86%		

Parameter	Result	Qualifier	Units	RL	MDL	Dilution Factor	Column
Organochlorine Pesticides by GC - Westborough Lab							
Delta-BHC	ND		ug/kg	1.82	0.356	1	A
Lindane	ND		ug/kg	0.757	0.338	1	A
Alpha-BHC	ND		ug/kg	0.757	0.215	1	A
Beta-BHC	ND		ug/kg	1.82	0.689	1	A
Heptachlor	ND		ug/kg	0.909	0.408	1	A
Aldrin	ND		ug/kg	1.82	0.640	1	A
Heptachlor epoxide	ND		ug/kg	3.41	1.02	1	B
Endrin	ND		ug/kg	0.757	0.310	1	A
Endrin aldehyde	ND		ug/kg	2.27	0.795	1	A
Endrin ketone	ND		ug/kg	1.82	0.468	1	A
Dieldrin	ND		ug/kg	1.14	0.568	1	A
4,4'-DDE	ND		ug/kg	1.82	0.420	1	A
4,4'-DDD	ND		ug/kg	1.82	0.648	1	A
4,4'-DDT	ND		ug/kg	3.41	1.46	1	A
Endosulfan I	ND		ug/kg	1.82	0.429	1	A
Endosulfan II	ND		ug/kg	1.82	0.607	1	A
Endosulfan sulfate	ND		ug/kg	0.757	0.360	1	A
Methoxychlor	ND		ug/kg	3.41	1.06	1	A
Toxaphene	ND		ug/kg	34.1	9.54	1	A
cis-Chlordane	ND		ug/kg	2.27	0.633	1	A
trans-Chlordane	ND		ug/kg	2.27	0.600	1	A
Chlordane	ND		ug/kg	14.8	6.02	1	A

Surrogate	% Recovery	Qualifier	Acceptance Criteria	Column
2,4,5,6-Tetrachloro-m-xylene	76		30-150	B
Decachlorobiphenyl	76		30-150	B
2,4,5,6-Tetrachloro-m-xylene	79		30-150	A
Decachlorobiphenyl	80		30-150	A

Project Name: 39 JEFFERSON AVE. RAWP 8 **Lab Number:** L1625799

Project Number: 2160694 **Report Date:** 08/19/16

SAMPLE RESULTS

Lab ID:	L1625799-05	Date Collected:	08/17/16 11:10
Client ID:	SW-67	Date Received:	08/17/16
Sample Location:	39 JEFFERSON AVE, FAIRPORT	Field Prep:	Not Specified
Matrix:	Soil	Extraction Method:	EPA 3546
Analytical Method:	1,8081B	Extraction Date:	08/18/16 03:52
Analytical Date:	08/19/16 00:17	Cleanup Method:	EPA 3620B
Analyst:	EC	Cleanup Date:	08/18/16
Percent Solids:	85%		

Parameter	Result	Qualifier	Units	RL	MDL	Dilution Factor	Column
Organochlorine Pesticides by GC - Westborough Lab							
Delta-BHC	ND		ug/kg	1.86	0.364	1	A
Lindane	ND		ug/kg	0.775	0.346	1	A
Alpha-BHC	ND		ug/kg	0.775	0.220	1	A
Beta-BHC	ND		ug/kg	1.86	0.705	1	A
Heptachlor	ND		ug/kg	0.930	0.417	1	A
Aldrin	ND		ug/kg	1.86	0.655	1	A
Heptachlor epoxide	ND		ug/kg	3.49	1.04	1	A
Endrin	ND		ug/kg	0.775	0.318	1	A
Endrin aldehyde	ND		ug/kg	2.32	0.814	1	A
Endrin ketone	ND		ug/kg	1.86	0.479	1	A
Dieldrin	ND		ug/kg	1.16	0.581	1	A
4,4'-DDE	ND		ug/kg	1.86	0.430	1	A
4,4'-DDD	ND		ug/kg	1.86	0.663	1	A
4,4'-DDT	ND		ug/kg	3.49	1.50	1	A
Endosulfan I	ND		ug/kg	1.86	0.439	1	A
Endosulfan II	ND		ug/kg	1.86	0.621	1	A
Endosulfan sulfate	ND		ug/kg	0.775	0.369	1	A
Methoxychlor	ND		ug/kg	3.49	1.08	1	A
Toxaphene	ND		ug/kg	34.9	9.76	1	A
cis-Chlordane	ND		ug/kg	2.32	0.648	1	A
trans-Chlordane	ND		ug/kg	2.32	0.614	1	A
Chlordane	ND		ug/kg	15.1	6.16	1	A

Surrogate	% Recovery	Qualifier	Acceptance Criteria	Column
2,4,5,6-Tetrachloro-m-xylene	84		30-150	B
Decachlorobiphenyl	81		30-150	B
2,4,5,6-Tetrachloro-m-xylene	80		30-150	A
Decachlorobiphenyl	73		30-150	A

Project Name: 39 JEFFERSON AVE. RAWP 8 **Lab Number:** L1625799

Project Number: 2160694 **Report Date:** 08/19/16

SAMPLE RESULTS

Lab ID:	L1625799-06	Date Collected:	08/17/16 11:15
Client ID:	B-47	Date Received:	08/17/16
Sample Location:	39 JEFFERSON AVE, FAIRPORT	Field Prep:	Not Specified
Matrix:	Soil	Extraction Method:	EPA 3546
Analytical Method:	1,8081B	Extraction Date:	08/18/16 03:52
Analytical Date:	08/19/16 00:42	Cleanup Method:	EPA 3620B
Analyst:	EC	Cleanup Date:	08/18/16
Percent Solids:	86%		

Parameter	Result	Qualifier	Units	RL	MDL	Dilution Factor	Column
Organochlorine Pesticides by GC - Westborough Lab							
Delta-BHC	ND		ug/kg	1.80	0.352	1	A
Lindane	ND		ug/kg	0.748	0.334	1	A
Alpha-BHC	ND		ug/kg	0.748	0.212	1	A
Beta-BHC	ND		ug/kg	1.80	0.681	1	A
Heptachlor	ND		ug/kg	0.898	0.403	1	A
Aldrin	ND		ug/kg	1.80	0.632	1	A
Heptachlor epoxide	ND		ug/kg	3.37	1.01	1	A
Endrin	ND		ug/kg	0.748	0.307	1	A
Endrin aldehyde	ND		ug/kg	2.24	0.786	1	A
Endrin ketone	ND		ug/kg	1.80	0.462	1	A
Dieldrin	ND		ug/kg	1.12	0.561	1	A
4,4'-DDE	ND		ug/kg	1.80	0.415	1	A
4,4'-DDD	ND		ug/kg	1.80	0.641	1	A
4,4'-DDT	ND		ug/kg	3.37	1.44	1	A
Endosulfan I	ND		ug/kg	1.80	0.424	1	A
Endosulfan II	ND		ug/kg	1.80	0.600	1	A
Endosulfan sulfate	ND		ug/kg	0.748	0.356	1	A
Methoxychlor	ND		ug/kg	3.37	1.05	1	A
Toxaphene	ND		ug/kg	33.7	9.43	1	A
cis-Chlordane	ND		ug/kg	2.24	0.626	1	A
trans-Chlordane	ND		ug/kg	2.24	0.593	1	A
Chlordane	ND		ug/kg	14.6	5.95	1	A

Surrogate	% Recovery	Qualifier	Acceptance Criteria	Column
2,4,5,6-Tetrachloro-m-xylene	86		30-150	B
Decachlorobiphenyl	93		30-150	B
2,4,5,6-Tetrachloro-m-xylene	87		30-150	A
Decachlorobiphenyl	87		30-150	A

Project Name: 39 JEFFERSON AVE. RAWP 8 **Lab Number:** L1625799

Project Number: 2160694 **Report Date:** 08/19/16

SAMPLE RESULTS

Lab ID:	L1625799-07	Date Collected:	08/17/16 11:25
Client ID:	B-48	Date Received:	08/17/16
Sample Location:	39 JEFFERSON AVE, FAIRPORT	Field Prep:	Not Specified
Matrix:	Soil	Extraction Method:	EPA 3546
Analytical Method:	1,8081B	Extraction Date:	08/18/16 03:52
Analytical Date:	08/19/16 00:54	Cleanup Method:	EPA 3620B
Analyst:	EC	Cleanup Date:	08/18/16
Percent Solids:	83%		

Parameter	Result	Qualifier	Units	RL	MDL	Dilution Factor	Column
Organochlorine Pesticides by GC - Westborough Lab							
Delta-BHC	ND		ug/kg	1.86	0.365	1	A
Lindane	ND		ug/kg	0.777	0.347	1	A
Alpha-BHC	ND		ug/kg	0.777	0.221	1	A
Beta-BHC	ND		ug/kg	1.86	0.707	1	A
Heptachlor	ND		ug/kg	0.932	0.418	1	A
Aldrin	ND		ug/kg	1.86	0.657	1	A
Heptachlor epoxide	ND		ug/kg	3.50	1.05	1	A
Endrin	ND		ug/kg	0.777	0.319	1	A
Endrin aldehyde	ND		ug/kg	2.33	0.816	1	A
Endrin ketone	ND		ug/kg	1.86	0.480	1	A
Dieldrin	ND		ug/kg	1.16	0.583	1	A
4,4'-DDE	ND		ug/kg	1.86	0.431	1	A
4,4'-DDD	ND		ug/kg	1.86	0.665	1	A
4,4'-DDT	ND		ug/kg	3.50	1.50	1	A
Endosulfan I	ND		ug/kg	1.86	0.441	1	A
Endosulfan II	ND		ug/kg	1.86	0.623	1	A
Endosulfan sulfate	ND		ug/kg	0.777	0.370	1	A
Methoxychlor	ND		ug/kg	3.50	1.09	1	A
Toxaphene	ND		ug/kg	35.0	9.79	1	A
cis-Chlordane	ND		ug/kg	2.33	0.650	1	A
trans-Chlordane	ND		ug/kg	2.33	0.615	1	A
Chlordane	ND		ug/kg	15.2	6.18	1	A

Surrogate	% Recovery	Qualifier	Acceptance Criteria	Column
2,4,5,6-Tetrachloro-m-xylene	82		30-150	B
Decachlorobiphenyl	86		30-150	B
2,4,5,6-Tetrachloro-m-xylene	78		30-150	A
Decachlorobiphenyl	78		30-150	A

Project Name: 39 JEFFERSON AVE. RAWP 8 **Lab Number:** L1625799

Project Number: 2160694 **Report Date:** 08/19/16

Method Blank Analysis
Batch Quality Control

Analytical Method: 1,8081B
Analytical Date: 08/18/16 22:48
Analyst: EC

Extraction Method: EPA 3546
Extraction Date: 08/18/16 03:52
Cleanup Method: EPA 3620B
Cleanup Date: 08/18/16

Parameter	Result	Qualifier	Units	RL	MDL	Column
Organochlorine Pesticides by GC - Westborough Lab for sample(s): 01-07 Batch: WG923708-1						
Delta-BHC	ND		ug/kg	1.54	0.302	A
Lindane	ND		ug/kg	0.642	0.287	A
Alpha-BHC	ND		ug/kg	0.642	0.182	A
Beta-BHC	ND		ug/kg	1.54	0.584	A
Heptachlor	ND		ug/kg	0.770	0.345	A
Aldrin	ND		ug/kg	1.54	0.542	A
Heptachlor epoxide	ND		ug/kg	2.89	0.866	A
Endrin	ND		ug/kg	0.642	0.263	A
Endrin aldehyde	ND		ug/kg	1.92	0.674	A
Endrin ketone	ND		ug/kg	1.54	0.397	A
Dieldrin	ND		ug/kg	0.963	0.481	A
4,4'-DDE	ND		ug/kg	1.54	0.356	A
4,4'-DDD	ND		ug/kg	1.54	0.549	A
4,4'-DDT	ND		ug/kg	2.89	1.24	A
Endosulfan I	ND		ug/kg	1.54	0.364	A
Endosulfan II	ND		ug/kg	1.54	0.515	A
Endosulfan sulfate	ND		ug/kg	0.642	0.306	A
Methoxychlor	ND		ug/kg	2.89	0.898	A
Toxaphene	ND		ug/kg	28.9	8.09	A
cis-Chlordane	ND		ug/kg	1.92	0.536	A
trans-Chlordane	ND		ug/kg	1.92	0.508	A
Chlordane	ND		ug/kg	12.5	5.10	A

Project Name: 39 JEFFERSON AVE. RAWP 8 **Lab Number:** L1625799

Project Number: 2160694 **Report Date:** 08/19/16

Method Blank Analysis
Batch Quality Control

Analytical Method: 1,8081B
Analytical Date: 08/18/16 22:48
Analyst: EC

Extraction Method: EPA 3546
Extraction Date: 08/18/16 03:52
Cleanup Method: EPA 3620B
Cleanup Date: 08/18/16

Parameter	Result	Qualifier	Units	RL	MDL
Organochlorine Pesticides by GC - Westborough Lab for sample(s): 01-07 Batch: WG923708-1					

Surrogate	%Recovery	Qualifier	Acceptance Criteria	Column
2,4,5,6-Tetrachloro-m-xylene	70		30-150	B
Decachlorobiphenyl	69		30-150	B
2,4,5,6-Tetrachloro-m-xylene	66		30-150	A
Decachlorobiphenyl	67		30-150	A

Lab Control Sample Analysis
Batch Quality Control

Project Name: 39 JEFFERSON AVE. RAWP 8
Project Number: 2160694

Lab Number: L1625799
Report Date: 08/19/16

Parameter	LCS %Recovery	Qual	LCSD %Recovery	Qual	%Recovery Limits	RPD	Qual	RPD Limits	Column
Organochlorine Pesticides by GC - Westborough Lab Associated sample(s): 01-07 Batch: WG923708-2 WG923708-3									
Delta-BHC	83		96		30-150	15		30	A
Lindane	79		95		30-150	18		30	A
Alpha-BHC	85		99		30-150	15		30	A
Beta-BHC	113		109		30-150	4		30	A
Heptachlor	85		98		30-150	14		30	A
Aldrin	76		88		30-150	15		30	A
Heptachlor epoxide	79		92		30-150	15		30	A
Endrin	74		96		30-150	26		30	A
Endrin aldehyde	57		64		30-150	12		30	A
Endrin ketone	74		95		30-150	25		30	A
Dieldrin	77		90		30-150	16		30	A
4,4'-DDE	73		85		30-150	15		30	A
4,4'-DDD	73		86		30-150	16		30	A
4,4'-DDT	80		97		30-150	19		30	A
Endosulfan I	81		96		30-150	17		30	A
Endosulfan II	82		100		30-150	20		30	A
Endosulfan sulfate	67		89		30-150	28		30	A
Methoxychlor	84		115		30-150	**31**	Q	30	A
cis-Chlordane	70		81		30-150	15		30	A
trans-Chlordane	65		76		30-150	16		30	A

Lab Control Sample Analysis

Batch Quality Control

Project Name: 39 JEFFERSON AVE. RAWP 8

Project Number: 2160694

Lab Number: L1625799

Report Date: 08/19/16

Parameter	LCS %Recovery	Qual	LCSD %Recovery	Qual	%Recovery Limits	RPD	Qual	RPD Limits
Organochlorine Pesticides by GC - Westborough Lab Associated sample(s): 01-07 Batch: WG923708-2 WG923708-3								

Surrogate	LCS %Recovery	Qual	LCSD %Recovery	Qual	Acceptance Criteria	Column
2,4,5,6-Tetrachloro-m-xylene	78		85		30-150	B
Decachlorobiphenyl	74		91		30-150	B
2,4,5,6-Tetrachloro-m-xylene	78		88		30-150	A
Decachlorobiphenyl	71		84		30-150	A

METALS

Project Name:	39 JEFFERSON AVE. RAWP 8	**Lab Number:**	L1625799
Project Number:	2160694	**Report Date:**	08/19/16

SAMPLE RESULTS

Lab ID:	L1625799-01	Date Collected:	08/17/16 10:15
Client ID:	SW-63	Date Received:	08/17/16
Sample Location:	39 JEFFERSON AVE, FAIRPORT	Field Prep:	Not Specified
Matrix:	Soil		
Percent Solids:	90%		

Parameter	Result	Qualifier	Units	RL	MDL	Dilution Factor	Date Prepared	Date Analyzed	Prep Method	Analytical Method	Analyst
Total Metals - Mansfield Lab											
Arsenic, Total	5.4		mg/kg	0.43	0.14	1	08/18/16 17:41	08/18/16 21:59	EPA 3050B	1,6010C	MC
Mercury, Total	0.069	J	mg/kg	0.070	0.015	1	08/18/16 11:30	08/18/16 14:25	EPA 7471B	1,7471B	BV

Project Name:	39 JEFFERSON AVE. RAWP 8	**Lab Number:**	L1625799
Project Number:	2160694	**Report Date:**	08/19/16

SAMPLE RESULTS

Lab ID:	L1625799-02	Date Collected:	08/17/16 10:50
Client ID:	SW-64	Date Received:	08/17/16
Sample Location:	39 JEFFERSON AVE, FAIRPORT	Field Prep:	Not Specified
Matrix:	Soil		
Percent Solids:	86%		

Parameter	Result	Qualifier	Units	RL	MDL	Dilution Factor	Date Prepared	Date Analyzed	Prep Method	Analytical Method	Analyst
Total Metals - Mansfield Lab											
Arsenic, Total	2.1		mg/kg	0.45	0.15	1	08/18/16 17:41	08/18/16 22:03	EPA 3050B	1,6010C	MC
Mercury, Total	0.04	J	mg/kg	0.07	0.02	1	08/18/16 11:30	08/18/16 14:59	EPA 7471B	1,7471B	BV

Project Name:	39 JEFFERSON AVE. RAWP 8	**Lab Number:**	L1625799
Project Number:	2160694	**Report Date:**	08/19/16

SAMPLE RESULTS

Lab ID:	L1625799-03	Date Collected:	08/17/16 10:55
Client ID:	SW-65	Date Received:	08/17/16
Sample Location:	39 JEFFERSON AVE, FAIRPORT	Field Prep:	Not Specified
Matrix:	Soil		
Percent Solids:	97%		

Parameter	Result	Qualifier	Units	RL	MDL	Dilution Factor	Date Prepared	Date Analyzed	Prep Method	Analytical Method	Analyst
Total Metals - Mansfield Lab											
Arsenic, Total	1.1		mg/kg	0.40	0.13	1	08/18/16 17:41	08/18/16 22:27	EPA 3050B	1,6010C	MC
Mercury, Total	0.02	J	mg/kg	0.07	0.01	1	08/18/16 11:30	08/18/16 15:04	EPA 7471B	1,7471B	BV

Project Name:	39 JEFFERSON AVE. RAWP 8	**Lab Number:**	L1625799
Project Number:	2160694	**Report Date:**	08/19/16

SAMPLE RESULTS

Lab ID:	L1625799-04	Date Collected:	08/17/16 11:00
Client ID:	SW-66	Date Received:	08/17/16
Sample Location:	39 JEFFERSON AVE, FAIRPORT	Field Prep:	Not Specified
Matrix:	Soil		
Percent Solids:	86%		

Parameter	Result	Qualifier	Units	RL	MDL	Dilution Factor	Date Prepared	Date Analyzed	Prep Method	Analytical Method	Analyst
Total Metals - Mansfield Lab											
Arsenic, Total	1.4		mg/kg	0.45	0.15	1	08/18/16 17:41	08/18/16 22:31	EPA 3050B	1,6010C	MC
Mercury, Total	0.05	J	mg/kg	0.08	0.02	1	08/18/16 11:30	08/18/16 15:06	EPA 7471B	1,7471B	BV

Project Name:	39 JEFFERSON AVE. RAWP 8	**Lab Number:**	L1625799
Project Number:	2160694	**Report Date:**	08/19/16

SAMPLE RESULTS

Lab ID:	L1625799-05	Date Collected:	08/17/16 11:10
Client ID:	SW-67	Date Received:	08/17/16
Sample Location:	39 JEFFERSON AVE, FAIRPORT	Field Prep:	Not Specified
Matrix:	Soil		
Percent Solids:	85%		

Parameter	Result	Qualifier	Units	RL	MDL	Dilution Factor	Date Prepared	Date Analyzed	Prep Method	Analytical Method	Analyst
Total Metals - Mansfield Lab											
Arsenic, Total	1.1		mg/kg	0.45	0.15	1	08/18/16 17:41	08/18/16 22:35	EPA 3050B	1,6010C	MC
Mercury, Total	ND		mg/kg	0.08	0.02	1	08/18/16 11:30	08/18/16 15:08	EPA 7471B	1,7471B	BV

Project Name:	39 JEFFERSON AVE. RAWP 8	**Lab Number:**	L1625799
Project Number:	2160694	**Report Date:**	08/19/16

SAMPLE RESULTS

Lab ID:	L1625799-06	Date Collected:	08/17/16 11:15
Client ID:	B-47	Date Received:	08/17/16
Sample Location:	39 JEFFERSON AVE, FAIRPORT	Field Prep:	Not Specified
Matrix:	Soil		
Percent Solids:	86%		

Parameter	Result	Qualifier	Units	RL	MDL	Dilution Factor	Date Prepared	Date Analyzed	Prep Method	Analytical Method	Analyst
Total Metals - Mansfield Lab											
Arsenic, Total	1.0		mg/kg	0.44	0.15	1	08/18/16 17:41	08/18/16 22:39	EPA 3050B	1,6010C	MC
Mercury, Total	ND		mg/kg	0.08	0.02	1	08/18/16 11:30	08/18/16 15:10	EPA 7471B	1,7471B	BV

Project Name:	39 JEFFERSON AVE. RAWP 8	**Lab Number:**	L1625799
Project Number:	2160694	**Report Date:**	08/19/16

SAMPLE RESULTS

Lab ID:	L1625799-07	Date Collected:	08/17/16 11:25
Client ID:	B-48	Date Received:	08/17/16
Sample Location:	39 JEFFERSON AVE, FAIRPORT	Field Prep:	Not Specified
Matrix:	Soil		
Percent Solids:	83%		

Parameter	Result	Qualifier	Units	RL	MDL	Dilution Factor	Date Prepared	Date Analyzed	Prep Method	Analytical Method	Analyst
Total Metals - Mansfield Lab											
Arsenic, Total	0.99		mg/kg	0.45	0.15	1	08/18/16 17:41	08/18/16 22:43	EPA 3050B	1,6010C	MC
Mercury, Total	ND		mg/kg	0.08	0.02	1	08/18/16 11:30	08/18/16 15:11	EPA 7471B	1,7471B	BV

Project Name: 39 JEFFERSON AVE. RAWP 8 **Lab Number:** L1625799

Project Number: 2160694 **Report Date:** 08/19/16

Method Blank Analysis
Batch Quality Control

Parameter	Result	Qualifier	Units	RL	MDL	Dilution Factor	Date Prepared	Date Analyzed	Analytical Method	Analyst
Total Metals - Mansfield Lab for sample(s): 01-07 Batch: WG923721-1										
Mercury, Total	0.02	J	mg/kg	0.08	0.02	1	08/18/16 11:30	08/18/16 14:21	1,7471B	BV

Prep Information

Digestion Method: EPA 7471B

Parameter	Result	Qualifier	Units	RL	MDL	Dilution Factor	Date Prepared	Date Analyzed	Analytical Method	Analyst
Total Metals - Mansfield Lab for sample(s): 01-07 Batch: WG923877-1										
Arsenic, Total	ND		mg/kg	0.40	0.13	1	08/18/16 17:41	08/18/16 20:24	1,6010C	MC

Prep Information

Digestion Method: EPA 3050B

Lab Control Sample Analysis

Batch Quality Control

Project Name: 39 JEFFERSON AVE. RAWP 8

Project Number: 2160694

Lab Number: L1625799

Report Date: 08/19/16

Parameter	LCS %Recovery	Qual	LCSD %Recovery	Qual	%Recovery Limits	RPD	Qual	RPD Limits
Total Metals - Mansfield Lab Associated sample(s): 01-07 Batch: WG923721-2 SRM Lot Number: D089-540								
Mercury, Total	101		-		57-143	-		
Total Metals - Mansfield Lab Associated sample(s): 01-07 Batch: WG923877-2 SRM Lot Number: D089-540								
Arsenic, Total	100		-		80-120	-		

Matrix Spike Analysis
Batch Quality Control

Project Name: 39 JEFFERSON AVE. RAWP 8
Project Number: 2160694
Lab Number: L1625799
Report Date: 08/19/16

Parameter	Native Sample	MS Added	MS Found	MS %Recovery	Qual	MSD Found	MSD %Recovery	Qual	Recovery Limits	RPD	Qual	RPD Limits
Total Metals - Mansfield Lab Associated sample(s): 01-07 QC Batch ID: WG923721-4 QC Sample: L1625799-01 Client ID: SW-63												
Mercury, Total	0.069J	0.143	0.21	**147**	Q	-	-		80-120	-		20
Total Metals - Mansfield Lab Associated sample(s): 01-07 QC Batch ID: WG923877-4 QC Sample: L1625518-01 Client ID: MS Sample												
Arsenic, Total	5.8	10.8	18	113		-	-		75-125	-		20

Lab Duplicate Analysis
Batch Quality Control

Project Name: 39 JEFFERSON AVE. RAWP 8
Project Number: 2160694

Lab Number: L1625799
Report Date: 08/19/16

Parameter	Native Sample	Duplicate Sample	Units	RPD	Qual	RPD Limits
Total Metals - Mansfield Lab Associated sample(s): 01-07 QC Batch ID: WG923721-3 QC Sample: L1625799-01 Client ID: SW-63						
Mercury, Total	0.069J	0.06J	mg/kg	NC		20
Total Metals - Mansfield Lab Associated sample(s): 01-07 QC Batch ID: WG923877-3 QC Sample: L1625518-01 Client ID: DUP Sample						
Arsenic, Total	5.8	7.3	mg/kg	**23**	Q	20

INORGANICS
&
MISCELLANEOUS

Project Name: 39 JEFFERSON AVE. RAWP 8
Project Number: 2160694

Lab Number: L1625799
Report Date: 08/19/16

SAMPLE RESULTS

Lab ID: L1625799-01
Client ID: SW-63
Sample Location: 39 JEFFERSON AVE, FAIRPORT
Matrix: Soil

Date Collected: 08/17/16 10:15
Date Received: 08/17/16
Field Prep: Not Specified

Parameter	Result	Qualifier	Units	RL	MDL	Dilution Factor	Date Prepared	Date Analyzed	Analytical Method	Analyst
General Chemistry - Westborough Lab										
Solids, Total	90.0		%	0.100	NA	1	-	08/18/16 06:51	121,2540G	VB

Project Name: 39 JEFFERSON AVE. RAWP 8
Project Number: 2160694

Lab Number: L1625799
Report Date: 08/19/16

SAMPLE RESULTS

Lab ID: L1625799-02
Client ID: SW-64
Sample Location: 39 JEFFERSON AVE, FAIRPORT
Matrix: Soil

Date Collected: 08/17/16 10:50
Date Received: 08/17/16
Field Prep: Not Specified

Parameter	Result	Qualifier	Units	RL	MDL	Dilution Factor	Date Prepared	Date Analyzed	Analytical Method	Analyst
General Chemistry - Westborough Lab										
Solids, Total	85.6		%	0.100	NA	1	-	08/18/16 06:51	121,2540G	VB

Project Name: 39 JEFFERSON AVE. RAWP 8
Project Number: 2160694

Lab Number: L1625799
Report Date: 08/19/16

SAMPLE RESULTS

Lab ID: L1625799-03
Client ID: SW-65
Sample Location: 39 JEFFERSON AVE, FAIRPORT
Matrix: Soil

Date Collected: 08/17/16 10:55
Date Received: 08/17/16
Field Prep: Not Specified

Parameter	Result	Qualifier	Units	RL	MDL	Dilution Factor	Date Prepared	Date Analyzed	Analytical Method	Analyst
General Chemistry - Westborough Lab										
Solids, Total	96.8		%	0.100	NA	1	-	08/18/16 06:51	121,2540G	VB

Project Name: 39 JEFFERSON AVE. RAWP 8
Project Number: 2160694

Lab Number: L1625799
Report Date: 08/19/16

SAMPLE RESULTS

Lab ID: L1625799-04
Client ID: SW-66
Sample Location: 39 JEFFERSON AVE, FAIRPORT
Matrix: Soil

Date Collected: 08/17/16 11:00
Date Received: 08/17/16
Field Prep: Not Specified

Parameter	Result	Qualifier	Units	RL	MDL	Dilution Factor	Date Prepared	Date Analyzed	Analytical Method	Analyst
General Chemistry - Westborough Lab										
Solids, Total	86.4		%	0.100	NA	1	-	08/18/16 06:51	121,2540G	VB

Project Name: 39 JEFFERSON AVE. RAWP 8
Project Number: 2160694

Lab Number: L1625799
Report Date: 08/19/16

SAMPLE RESULTS

Lab ID: L1625799-05
Client ID: SW-67
Sample Location: 39 JEFFERSON AVE, FAIRPORT
Matrix: Soil

Date Collected: 08/17/16 11:10
Date Received: 08/17/16
Field Prep: Not Specified

Parameter	Result	Qualifier	Units	RL	MDL	Dilution Factor	Date Prepared	Date Analyzed	Analytical Method	Analyst
General Chemistry - Westborough Lab										
Solids, Total	84.8		%	0.100	NA	1	-	08/18/16 06:51	121,2540G	VB

Project Name: 39 JEFFERSON AVE. RAWP 8
Project Number: 2160694

Lab Number: L1625799
Report Date: 08/19/16

SAMPLE RESULTS

Lab ID: L1625799-06
Client ID: B-47
Sample Location: 39 JEFFERSON AVE, FAIRPORT
Matrix: Soil

Date Collected: 08/17/16 11:15
Date Received: 08/17/16
Field Prep: Not Specified

Parameter	Result	Qualifier	Units	RL	MDL	Dilution Factor	Date Prepared	Date Analyzed	Analytical Method	Analyst
General Chemistry - Westborough Lab										
Solids, Total	86.2		%	0.100	NA	1	-	08/18/16 06:51	121,2540G	VB

Project Name: 39 JEFFERSON AVE. RAWP 8
Project Number: 2160694

Lab Number: L1625799
Report Date: 08/19/16

SAMPLE RESULTS

Lab ID: L1625799-07
Client ID: B-48
Sample Location: 39 JEFFERSON AVE, FAIRPORT
Matrix: Soil

Date Collected: 08/17/16 11:25
Date Received: 08/17/16
Field Prep: Not Specified

Parameter	Result	Qualifier	Units	RL	MDL	Dilution Factor	Date Prepared	Date Analyzed	Analytical Method	Analyst
General Chemistry - Westborough Lab										
Solids, Total	83.4		%	0.100	NA	1	-	08/18/16 06:51	121,2540G	VB

Lab Duplicate Analysis
Batch Quality Control

Project Name: 39 JEFFERSON AVE. RAWP 8
Project Number: 2160694

Lab Number: L1625799
Report Date: 08/19/16

Parameter	Native Sample	Duplicate Sample	Units	RPD	Qual	RPD Limits
General Chemistry - Westborough Lab Associated sample(s): 01-07 QC Batch ID: WG923737-1 QC Sample: L1625774-01 Client ID: DUP Sample						
Solids, Total	89.6	89.1	%	1		20

Project Name: 39 JEFFERSON AVE. RAWP 8
Project Number: 2160694

Lab Number: L1625799
Report Date: 08/19/16

Sample Receipt and Container Information

Were project specific reporting limits specified? YES

Cooler Information Custody Seal

Cooler	
A	Absent

Container Information

Container ID	Container Type	Cooler	pH	Temp deg C	Pres	Seal	Analysis(*)
L1625799-01A	Glass 60ml unpreserved split	A	N/A	4.2	Y	Absent	AS-TI(180),HG-T(28)
L1625799-01B	Glass 120ml/4oz unpreserved	A	N/A	4.2	Y	Absent	TS(7),NYTCL-8081(14)
L1625799-02A	Glass 60ml unpreserved split	A	N/A	4.2	Y	Absent	AS-TI(180),HG-T(28)
L1625799-02B	Glass 120ml/4oz unpreserved	A	N/A	4.2	Y	Absent	TS(7),NYTCL-8081(14)
L1625799-03A	Glass 60ml unpreserved split	A	N/A	4.2	Y	Absent	AS-TI(180),HG-T(28)
L1625799-03B	Glass 120ml/4oz unpreserved	A	N/A	4.2	Y	Absent	TS(7),NYTCL-8081(14)
L1625799-04A	Glass 60ml unpreserved split	A	N/A	4.2	Y	Absent	AS-TI(180),HG-T(28)
L1625799-04B	Glass 120ml/4oz unpreserved	A	N/A	4.2	Y	Absent	TS(7),NYTCL-8081(14)
L1625799-05A	Glass 60ml unpreserved split	A	N/A	4.2	Y	Absent	AS-TI(180),HG-T(28)
L1625799-05B	Glass 120ml/4oz unpreserved	A	N/A	4.2	Y	Absent	TS(7),NYTCL-8081(14)
L1625799-06A	Glass 60ml unpreserved split	A	N/A	4.2	Y	Absent	AS-TI(180),HG-T(28)
L1625799-06B	Glass 120ml/4oz unpreserved	A	N/A	4.2	Y	Absent	TS(7),NYTCL-8081(14)
L1625799-07A	Glass 60ml unpreserved split	A	N/A	4.2	Y	Absent	AS-TI(180),HG-T(28)
L1625799-07B	Glass 120ml/4oz unpreserved	A	N/A	4.2	Y	Absent	TS(7),NYTCL-8081(14)

*Values in parentheses indicate holding time in days

Project Name:	39 JEFFERSON AVE. RAWP 8	**Lab Number:**	L1625799
Project Number:	2160694	**Report Date:**	08/19/16

GLOSSARY

Acronyms

EDL	- Estimated Detection Limit: This value represents the level to which target analyte concentrations are reported as estimated values, when those target analyte concentrations are quantified below the reporting limit (RL). The EDL includes any adjustments from dilutions, concentrations or moisture content, where applicable. The use of EDLs is specific to the analysis of PAHs using Solid-Phase Microextraction (SPME).
EPA	- Environmental Protection Agency.
LCS	- Laboratory Control Sample: A sample matrix, free from the analytes of interest, spiked with verified known amounts of analytes or a material containing known and verified amounts of analytes.
LCSD	- Laboratory Control Sample Duplicate: Refer to LCS.
LFB	- Laboratory Fortified Blank: A sample matrix, free from the analytes of interest, spiked with verified known amounts of analytes or a material containing known and verified amounts of analytes.
MDL	- Method Detection Limit: This value represents the level to which target analyte concentrations are reported as estimated values, when those target analyte concentrations are quantified below the reporting limit (RL). The MDL includes any adjustments from dilutions, concentrations or moisture content, where applicable.
MS	- Matrix Spike Sample: A sample prepared by adding a known mass of target analyte to a specified amount of matrix sample for which an independent estimate of target analyte concentration is available.
MSD	- Matrix Spike Sample Duplicate: Refer to MS.
NA	- Not Applicable.
NC	- Not Calculated: Term is utilized when one or more of the results utilized in the calculation are non-detect at the parameter's reporting unit.
NDPA/DPA	- N-Nitrosodiphenylamine/Diphenylamine.
NI	- Not Ignitable.
NP	- Non-Plastic: Term is utilized for the analysis of Atterberg Limits in soil.
RL	- Reporting Limit: The value at which an instrument can accurately measure an analyte at a specific concentration. The RL includes any adjustments from dilutions, concentrations or moisture content, where applicable.
RPD	- Relative Percent Difference: The results from matrix and/or matrix spike duplicates are primarily designed to assess the precision of analytical results in a given matrix and are expressed as relative percent difference (RPD). Values which are less than five times the reporting limit for any individual parameter are evaluated by utilizing the absolute difference between the values; although the RPD value will be provided in the report.
SRM	- Standard Reference Material: A reference sample of a known or certified value that is of the same or similar matrix as the associated field samples.
STLP	- Semi-dynamic Tank Leaching Procedure per EPA Method 1315.
TIC	- Tentatively Identified Compound: A compound that has been identified to be present and is not part of the target compound list (TCL) for the method and/or program. All TICs are qualitatively identified and reported as estimated concentrations.

Footnotes

1	- The reference for this analyte should be considered modified since this analyte is absent from the target analyte list of the original method.

Terms

Total: With respect to Organic analyses, a 'Total' result is defined as the summation of results for individual isomers or Aroclors. If a 'Total' result is requested, the results of its individual components will also be reported. This is applicable to 'Total' results for methods 8260, 8081 and 8082.

Analytical Method: Both the document from which the method originates and the analytical reference method. (Example: EPA 8260B is shown as 1,8260B.) The codes for the reference method documents are provided in the References section of the Addendum.

Data Qualifiers

A	- Spectra identified as "Aldol Condensation Product".
B	- The analyte was detected above the reporting limit in the associated method blank. Flag only applies to associated field samples that have detectable concentrations of the analyte at less than ten times (10x) the concentration found in the blank. For MCP-related projects, flag only applies to associated field samples that have detectable concentrations of the analyte at less than ten times (10x) the concentration found in the blank. For DOD-related projects, flag only applies to associated field samples that have detectable concentrations of the analyte at less than ten times (10x) the concentration found in the blank AND the analyte was detected above one-half the reporting limit (or above the reporting limit for common lab contaminants) in the associated method blank. For NJ-Air-related projects, flag only applies to associated field samples that have detectable concentrations of the analyte above the reporting limit. For NJ-related projects (excluding Air), flag only applies to associated field samples that have detectable concentrations of the analyte, which was detected above the reporting limit in the associated method blank or above five times the

Report Format: DU Report with 'J' Qualifiers

Project Name:	39 JEFFERSON AVE. RAWP 8	**Lab Number:**	L1625799
Project Number:	2160694	**Report Date:**	08/19/16

Data Qualifiers

reporting limit for common lab contaminants (Phthalates, Acetone, Methylene Chloride, 2-Butanone).

C - Co-elution: The target analyte co-elutes with a known lab standard (i.e. surrogate, internal standards, etc.) for co-extracted analyses.

D - Concentration of analyte was quantified from diluted analysis. Flag only applies to field samples that have detectable concentrations of the analyte.

E - Concentration of analyte exceeds the range of the calibration curve and/or linear range of the instrument.

G - The concentration may be biased high due to matrix interferences (i.e, co-elution) with non-target compound(s). The result should be considered estimated.

H - The analysis of pH was performed beyond the regulatory-required holding time of 15 minutes from the time of sample collection.

I - The lower value for the two columns has been reported due to obvious interference.

M - Reporting Limit (RL) exceeds the MCP CAM Reporting Limit for this analyte.

NJ - Presumptive evidence of compound. This represents an estimated concentration for Tentatively Identified Compounds (TICs), where the identification is based on a mass spectral library search.

P - The RPD between the results for the two columns exceeds the method-specified criteria.

Q - The quality control sample exceeds the associated acceptance criteria. For DOD-related projects, LCS and/or Continuing Calibration Standard exceedences are also qualified on all associated sample results. Note: This flag is not applicable for matrix spike recoveries when the sample concentration is greater than 4x the spike added or for batch duplicate RPD when the sample concentrations are less than 5x the RL. (Metals only.)

R - Analytical results are from sample re-analysis.

RE - Analytical results are from sample re-extraction.

S - Analytical results are from modified screening analysis.

J - Estimated value. The Target analyte concentration is below the quantitation limit (RL), but above the Method Detection Limit (MDL) or Estimated Detection Limit (EDL) for SPME-related analyses. This represents an estimated concentration for Tentatively Identified Compounds (TICs).

ND - Not detected at the method detection limit (MDL) for the sample, or estimated detection limit (EDL) for SPME-related analyses.

Report Format: DU Report with 'J' Qualifiers

Project Name:	39 JEFFERSON AVE. RAWP 8	**Lab Number:**	L1625799
Project Number:	2160694	**Report Date:**	08/19/16

REFERENCES

1 Test Methods for Evaluating Solid Waste: Physical/Chemical Methods. EPA SW-846. Third Edition. Updates I - IV, 2007.

121 Standard Methods for the Examination of Water and Wastewater. APHA-AWWA-WEF. Standard Methods Online.

LIMITATION OF LIABILITIES

Alpha Analytical performs services with reasonable care and diligence normal to the analytical testing laboratory industry. In the event of an error, the sole and exclusive responsibility of Alpha Analytical shall be to re-perform the work at it's own expense. In no event shall Alpha Analytical be held liable for any incidental, consequential or special damages, including but not limited to, damages in any way connected with the use of, interpretation of, information or analysis provided by Alpha Analytical.

We strongly urge our clients to comply with EPA protocol regarding sample volume, preservation, cooling, containers, sampling procedures, holding time and splitting of samples in the field.

Certification Information

The following analytes are not included in our Primary NELAP Scope of Accreditation:

Westborough Facility
EPA 624: m/p-xylene, o-xylene
EPA 8260C: NPW: 1,2,4,5-Tetramethylbenzene; 4-Ethyltoluene, Azobenzene; SCM: Iodomethane (methyl iodide), Methyl methacrylate, 1,2,4,5-Tetramethylbenzene; 4-Ethyltoluene.
EPA 8270D: NPW: Dimethylnaphthalene,1,4-Diphenylhydrazine; SCM: Dimethylnaphthalene,1,4-Diphenylhydrazine.
EPA 300: DW: Bromide
EPA 6860: NPW and SCM: Perchlorate
EPA 9010: NPW and SCM: Amenable Cyanide Distillation
EPA 9012B: NPW: Total Cyanide
EPA 9050A: NPW: Specific Conductance
SM3500: NPW: Ferrous Iron
SM4500: NPW: Amenable Cyanide, Dissolved Oxygen; SCM: Total Phosphorus, TKN, NO2, NO3.
SM5310C: DW: Dissolved Organic Carbon

Mansfield Facility
SM 2540D: TSS
EPA 3005A NPW
EPA 8082A: NPW: PCB: 1, 5, 31, 87,101, 110, 141, 151, 153, 180, 183, 187.
EPA TO-15: Halothane, 2,4,4-Trimethyl-2-pentene, 2,4,4-Trimethyl-1-pentene, Thiophene, 2-Methylthiophene, 3-Methylthiophene, 2-Ethylthiophene, 1,2,3-Trimethylbenzene, Indan, Indene, 1,2,4,5-Tetramethylbenzene, Benzothiophene, 1-Methylnaphthalene.
Biological Tissue Matrix: ***EPA 3050B***

The following analytes are included in our Massachusetts DEP Scope of Accreditation

Westborough Facility:

Drinking Water
EPA 300.0: Nitrate-N, Fluoride, Sulfate; **EPA 353.2**: Nitrate-N, Nitrite-N; **SM4500NO3-F**: Nitrate-N, Nitrite-N; **SM4500F-C, SM4500CN-CE, EPA 180.1, SM2130B, SM4500Cl-D, SM2320B, SM2540C, SM4500H-B**
EPA 332: Perchlorate; **EPA 524.2:** THMs and VOCs; **EPA 504.1:** EDB, DBCP.
Microbiology: **SM9215B; SM9223-P/A, SM9223B-Colilert-QT,SM9222D**.

Non-Potable Water
SM4500H,B, EPA 120.1, SM2510B, SM2540C, SM2320B, SM4500CL-E, SM4500F-BC, SM4500NH3-BH, **EPA 350.1**: Ammonia-N, **LACHAT 10-107-06-1-B**: Ammonia-N, **SM4500NO3-F, EPA 353.2**: Nitrate-N**, EPA 351.1, SM4500P-E, SM4500P-B, E, SM4500SO4-E, SM5220D, EPA 410.4, SM5210B, SM5310C, SM4500CL-D, EPA 1664, EPA 420.1, SM4500-CN-CE, SM2540D.**
EPA 624: Volatile Halocarbons & Aromatics,
EPA 608: Chlordane, Toxaphene, Aldrin, alpha-BHC, beta-BHC, gamma-BHC, delta-BHC, Dieldrin, DDD, DDE, DDT, Endosulfan I, Endosulfan II, Endosulfan sulfate, Endrin, Endrin Aldehyde, Heptachlor, Heptachlor Epoxide, PCBs
EPA 625: SVOC (Acid/Base/Neutral Extractables), **EPA 600/4-81-045**: PCB-Oil.
Microbiology: **SM9223B-Colilert-QT; Enterolert-QT, SM9222D-MF**.

Mansfield Facility:

Drinking Water
EPA 200.7: Ba, Be, Cd, Cr, Cu, Ni, Na, Ca. **EPA 200.8:** Sb, As, Ba, Be, Cd, Cr, Cu, Pb, Ni, Se, TL. **EPA 245.1** Hg.

Non-Potable Water
EPA 200.7: Al, Sb, As, Be, Cd, Ca, Cr, Co, Cu, Fe, Pb, Mg, Mn, Mo, Ni, K, Se, Ag, Na, Sr, TL, Ti, V, Zn.
EPA 200.8: Al, Sb, As, Be, Cd, Cr, Cu, Pb, Mn, Ni, Se, Ag, TL, Zn.
EPA 245.1 Hg.
SM2340B

For a complete listing of analytes and methods, please contact your Alpha Project Manager.

ALPHA ANALYTICAL

Westborough, MA 01581
8 Walkup Dr.
TEL: 508-898-9220
FAX: 508-898-9193

Mansfield, MA 02048
320 Forbes Blvd
TEL: 508-822-9300
FAX: 508-822-3288

NEW YORK CHAIN OF CUSTODY

Service Centers
Mahwah, NJ 07430: 35 Whitney Rd, Suite 5
Albany, NY 12205: 14 Walker Way
Tonawanda, NY 14150: 275 Cooper Ave, Suite 105

Page 1 of 1

Date Rec'd in Lab: 8/18/16

ALPHA Job #: L1625799

Client Information
Client: LaBella Associates
Address: 300 State St, Rochester, NY 14614
Phone:
Fax: edetweiler@labellapc.com
Email: jgillen@labellapc.com

Project Information
Project Name: 39 Jefferson Ave RAWP 8
Project Location: 39 Jefferson Ave, Fairport
Project #: 2160694
(Use Project name as Project #) ☐
Project Manager: J. Gillen
ALPHAQuote #:

Turn-Around Time
Standard ☐ Due Date: 8/19/16
Rush (only if pre approved) ☑ # of Days: 2 days

Deliverables
☑ ASP-A ☐ ASP-B
☐ EQuIS (1 File) ☐ EQuIS (4 File)
☐ Other

Billing Information
☑ Same as Client Info
PO # 2160694

Regulatory Requirement
☐ NY TOGS ☐ NY Part 375
☐ AWQ Standards ☐ NY CP-51
☐ NY Restricted Use ☐ Other
☑ NY Unrestricted Use
☐ NYC Sewer Discharge

Disposal Site Information
Please identify below location of applicable disposal facilities.
Disposal Facility:
☐ NJ ☑ NY
☐ Other:

These samples have been previously analyzed by Alpha ☐

Other project specific requirements/comments:

2-DAY TAT

Please specify Metals or TAL.

Sample Filtration
☐ Done
☐ Lab to do
Preservation
☐ Lab to do
(Please Specify below)

ALPHA Lab ID (Lab Use Only)	Sample ID	Collection Date	Collection Time	Sample Matrix	Sampler's Initials	Total Hg	Total As	NYTCL 8081 Pest						Sample Specific Comments	Total Bottle
25799-01	SW-63	8/17/16	10:15	Soil	ED	X	X	X							
02	SW-64	↓	10:50	↓	ED	X	X	X							
03	SW-65	↓	10:55	↓	ED	X	X	X							
04	SW-66	↓	11:00	↓	ED	X	X	X							
05	SW-67	↓	11:10	↓	ED	X	X	X							
06	B-47	↓	11:15	↓	ED	X	X	X							
07	B-48	↓	11:25	↓	ED	X	X	X							

Container Type	G	G	G							
Preservative	A	A	A							

Preservative Code:
A = None
B = HCl
C = HNO_3
D = H_2SO_4
E = NaOH
F = MeOH
G = $NaHSO_4$
H = $Na_2S_2O_3$
K/E = Zn Ac/NaOH
O = Other

Container Code
P = Plastic
A = Amber Glass
V = Vial
G = Glass
B = Bacteria Cup
C = Cube
O = Other
E = Encore
D = BOD Bottle

Westboro: Certification No: MA935
Mansfield: Certification No: MA015

Relinquished By:	Date/Time	Received By:	Date/Time
Eric Detweiler	8/17/16 16:35	Audrey Tilley AAL	8/17/16 16:35
Audrey Tilley		[illegible]	8/18/16 0150

Please print clearly, legibly and completely. Samples can not be logged in and turnaround time clock will not start until any ambiguities are resolved. BY EXECUTING THIS COC, THE CLIENT HAS READ AND AGREES TO BE BOUND BY ALPHA'S TERMS & CONDITIONS. (See reverse side.)

Form No: 01-25 HC (rev. 30-Sept-2013)