2055 Niagara Falls Boulevard,
Niagara Falls, New York 14304
USA
www.ghd.com

Our ref: 12601828

September 7, 2023

Mr. Tim Walsh
Acting Regional Director
New York State Department of Environmental Conservation
Region 8-Division of Air Resources
6274 Avon-Lima Road
Avon, NY 14414

Re: Ambient Monitoring Work Plan – Dudley/Northside Elementary School Campus North Monitoring Station, and South Monitoring Station Monthly Report (July 1, 2023, through July 31, 2023) High Acres Landfill

Dear Mr. Walsh:

On April 30, 2019, GHD submitted a Revised Surface Emission Monitoring and Ambient Monitoring Work Plan (Work Plan) to the New York State Department of Environmental Conservation (NYSDEC) for the Waste Management of New York LLC (WMNY), High Acres Landfill and Recycling Center located in Perinton, New York (Facility or Site). This submittal serves to provide NYSDEC with a discussion of work and monitoring activities that occurred during the month of July 2023 at the Dudley/Northside combined campus, North Monitoring Station (NMS), and South Monitoring Station (SMS).

Initial Equipment Installation

GHD has performed continuous hydrogen sulfide monitoring at the Dudley/Northside Elementary School Campus and the North Monitoring Station since November 2019. On October 28, 2021, GHD commenced continuous monitoring activities at the South Monitoring Station. The Acrulog hydrogen sulfide (H_2S) monitoring units are installed at the following locations:

Station Name	Unit Serial Number	Last Calibration Date[1]
School Monitoring Station (School)	180200452	April 4, 2023
North Monitoring Station (NMS) [7/1-7/21]	180200450	May 1, 2023
North Monitoring Station (NMS) [7/21-7/31]	180200449	July 17, 2023
South Monitoring Station (SMS)	171000376	March 7, 2023

The Acrulog unit, which consists of the monitoring equipment enclosed within a weather shelter, was padlocked to a mounting bracket. The Acrulog unit at the Dudley/Northside School Campus was hung from an apparatus placed on top of the roof. The units at the North Monitoring Station and South Monitoring Station were each installed into the side of a tree. In order to assess whether tampering of the unit has occurred, a camera (Wildgame Innovations Cloak Pro Lights Out Trail Camera) was mounted approximately 20 to 25 feet away from each Acrulog unit. The camera unit is motion activated and will snap a 12 megapixel picture upon

[1] According to manufacturer, a calibration of the instrument should occur every 6 months.

.

detection of motion (at 15 second intervals). The camera has "night-vision" lenses that allow for pictures to be taken during night-time hours.

Acrulog Data Download

On the mornings of July 17, 2023, July 21, 2023, and August 1, 2023, Mr. Britt Gebhardt visited each of the three monitoring stations. An initial inspection of the monitoring station and the surrounding area was performed. Next, the Acrulog units were linked to a laptop via Bluetooth connection, and the monitoring data was downloaded. After downloading the monitoring data, the connection was terminated, and the Acrulog units were checked to ensure that the equipment was continuing to log samples every 10 minutes.

Summary of Collected Monitoring Data

A preliminary review of the data provides the following:

- Of the total of 4,463 readings taken at the School Monitoring Station, 4,460 were below detection.
  - There were three detections at the School Monitoring Station ranging from 3 ppb to 4 ppb. A review of the meteorological data indicated that all 3 detections occurred when the prevailing wind direction was not from the direction of the landfill. In addition, 2 of the detections occurred during a time period outside of the landfill's operating schedule of 7:00 a.m. to 3:30 p.m. A review of the Weekly NYSDEC Hotline Summary Reports during the month of July (compiled by Barton & Loguidice) indicates that there were no hotline calls made within 1 hour of any detection.
- Of the total of 4,461 readings taken at the North Monitoring Station, 4,281 were below detection.
  - There were one-hundred eighty detections at the North Monitoring Station ranging from 3 ppb to 78 ppb. A review of the meteorological data indicated that 75 detections occurred when the prevailing wind direction was not from the direction of the landfill. In addition, 167 detections occurred during a time period outside of the landfill's operating schedule of 7:00 a.m. to 3:30 p.m. A review of the Weekly NYSDEC Hotline Summary Reports during the month of July (compiled by Barton & Loguidice) indicates that of the 180 total detections, 2 occurred within 1 hour of a call logged into the NYSDEC hotline.
  - Similar to the warmer months of 2018, 2019, 2020, 2021, and 2022, an increase in detections at the NMS occurred during this time of the year and do not appear to be related to the landfill or landfill activities and are likely due to other sources in the vicinity commonly known to produce H_2S including wetlands, sanitary sewers, and other potential sources.
- Of the total of 4,463 readings taken at the South Monitoring Station, 4,463 were below detection.

The on-site meteorological data at the Site for July 1, 2023, through July 31, 2023, is provided in Attachment 1A. Upon analyzing the on-site meteorological data, GHD personnel discovered technical issues with the weather station data logger/recorder during this reporting period. Meteorological wind data was not recorded during portions of July 2023. The meteorological data was supplemented using meteorological data from the Rochester International Airport weather station and has been provided in Attachment 1B. Data gaps such as these are not uncommon with long term monitoring programs and the use of supplemental data is routine. Should further data gaps occur, this same supplemental data source will be used.

NYSDEC's ambient standard for H_2S is 10 ppb for a 1-hour average (6 NYCRR Subpart 257-10). The North Month Station had an hourly average that exceeded the 10-ppb standard during this period (1 hour on July 28, 2023 and 3 hours on July 29, 2023). Further discussion and evaluation of the recent NMS monitoring data is provided in the next section. None of the other stations had an hourly average that exceeded the 10-ppb standard during this period.

Ambient average concentrations of H_2S typically range from 0.11 to 0.33 ppb (Agency for Toxic Substances and Disease Registry (ATSDR) Toxicological Profile for Hydrogen Sulfide and Carbonyl Sulfide).

The raw data for each monitoring station during the period of July 1, 2023, through July 31, 2023, is provided as Attachment 2 to this report.

Further Discussion of North Monitoring Station Data

On May 1, 2023, when GHD's technician went to the site to download data, the area at and around the original North Monitoring Station had been cleared of trees by a contractor that was installing a new roof on the nearby structure and the Acrulog unit was placed on a nearby table. In an effort to continue collecting data, the Acrulog was temporarily moved to a nearby location to the South out of the way of construction activities. This happens to be near a very saturated low-lying/wetland area near the Western Perimeter Loop of the High Acres Nature Area Trail Pathway System.

In an effort to determine the source of the elevated July readings, the North Monitoring Station was moved back to the east on August 1, 2023 (farther away from the low-lying area location where data had been collected between May 1, 2023 and August 1, 2023). Two additional Acrulog units were added on August 7, 2023; one to the south and closer to the landfill, and one in the previous location adjacent to the low-lying area. See figures below for locations.

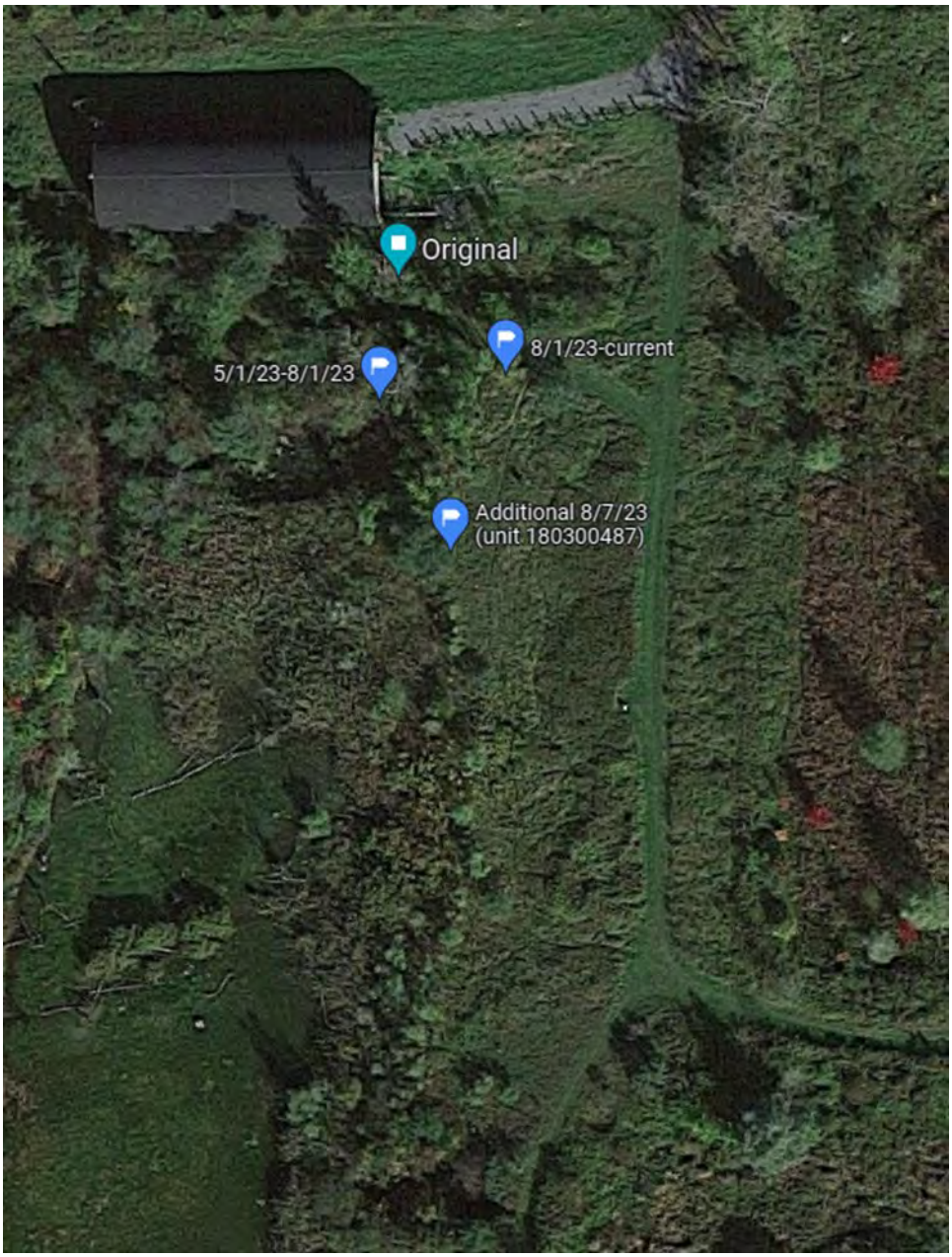

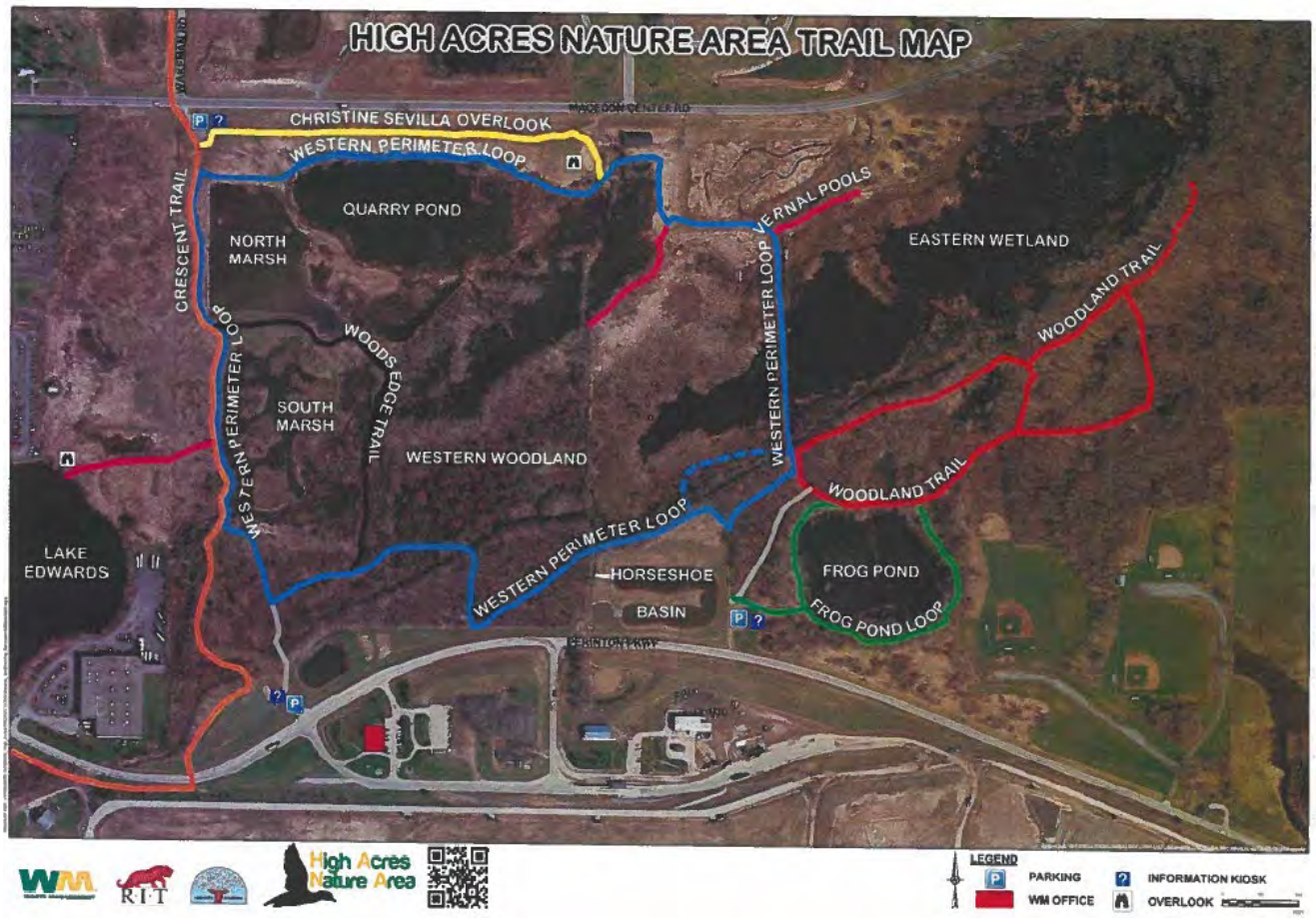

From August 1, 2023 through August 31, 2023, there were only 12 detections out of 4,461 total readings at the current NMS location (location #3 to the east), with a maximum reading of 7 ppb. From August 7, 2023 through August 31, 2023, there were 876 detections out of 3,569 total readings at the location adjacent to the low-lying wetland area, with a maximum reading of 115 ppb. The additional data collected in August 2023 supports the hypothesis that the low-lying wetland area was the cause of the more frequent and higher concentrations of H_2S measured at the Acrulog unit located adjacent to the low-lying wetland area between May 1, 2023 and August 1, 2023 (rather than the landfill). The additional data collected in August 2023 supports the hypothesis that the low-lying wetland area was also the cause of the hourly averages that exceeded 10 ppb on July 28, 2023 and July 29, 2023 (rather than the landfill). A full summary of this monitoring data will be provided in the August 2023 Ambient Monitoring Report.

GHD also went back and looked at previous years of monitoring data. With the exception of 2019, higher than average detections occurred at the NMS during the summer months each year. We suspect that the wetland/low-lying area is contributing to the elevated readings. Given the unusual amount of recent rainfall, and the relocation of the NMS closer to this area, it may explain why the detections are higher and more erratic than in previous years. The table below shows the total precipitation for the area by month (to date in 2023):

SEASON	JAN	FEB	MAR	APR	MAY	JUN	JUL	AUG	SEP	OCT	NOV	DEC	ANNUAL
2017	2.75	2.33	4.66	4.95	5.29	3.54	4.29	3.2	1.28	6.71	4.13	2.24	45.37
2018	3.11	2.15	3.02	3.5	1.7	2.22	3.2	2.67	2.81	3.83	4.54	2.6	35.35
2019	2.56	2.91	1.72	2.74	2.6	3.94	2.64	1.74	3.01	4.84	1.83	3.9	34.43
2020	2.81	2.51	1.64	3.24	1.92	1.48	5.54	2.7	2.29	2.76	2.28	2.13	31.3
2021	1.97	2.23	1.02	3.38	1.28	1.73	7.66	2.55	3.16	7.46	1.72	2.02	36.18
2022	2.5	3.45	1.55	2.58	2.41	2.04	1.78	3.37	2.81	1.25	3.19	2.14	29.07
2023	3.54	2.58	3.27	3.34	1.39	2.55	6.72						

	Jan-Jul only
2017	27.81
2018	18.9
2019	19.11
2020	19.14
2021	19.27
2022	16.31
2023	23.39

Based on a review of all available information reviewed to date, the landfill does not appear to be the primary cause of these elevated detections for the following reasons:

- During the time period when the hourly average was above 10 ppb on July 28, 2023, the wind was coming from the southwest.
- During the time period when the hourly averages were above 10 ppb on July 29, 2023, the winds were coming from the west and southwest.
- The active area of the landfill is to the southeast of the North Monitoring Station and the winds from the southwest are not from the direction of the landfill (see figure below).

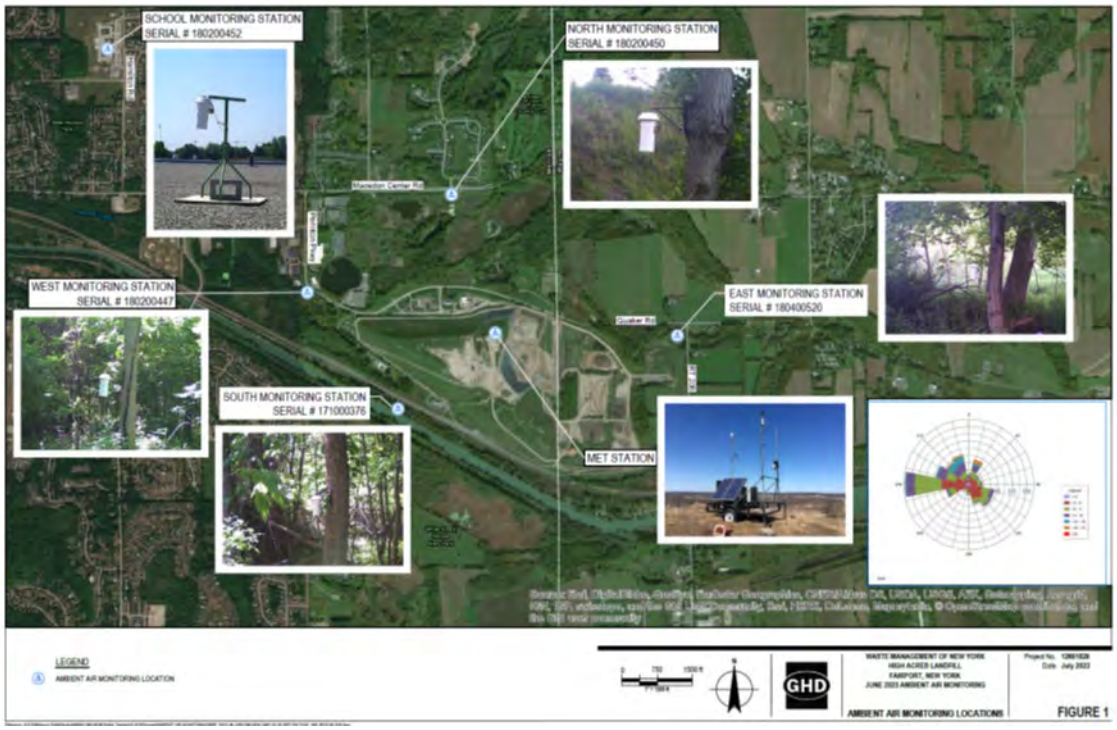

- The nearby wetland/low-lying area is, however, to the south and southwest of the second location (when these elevated readings were recorded).

– Another correlation we have noticed is that the relative humidity at the time of the exceedances is extremely high (above 90%).
– The readings were outside of landfill operating hours when no landfill activity was occurring and after daily cover had already been applied. A review of the control devices at the landfill shows that the collection system and control devices were all operating efficiently and there were no issues that occurred on July 28, 2023 or July 29, 2023.
– The readings located near the low-lying wetland area are much more volatile and erratic when compared to the other monitoring stations. The elevated H2S readings recorded at the Acrulog located near the low-lying wetland area were often short-duration spikes that immediately returned to background levels. This would typically be associated with a short-term release, not a steady source emission point.

In addition to the monitoring data, GHD has installed trail cameras facing the monitoring stations to document if any equipment is interfered with. To date, these cameras have been very reliable. However, while we have pictures at the NMS up through July 17, 2023, the SD card reader indicated a corrupt card when we tried to download the pictures on August 1, 2023. This is unusual, as this issue does not happen often. As a precaution, GHD purchased cellular trail cameras for use at the NMS which email photographs via cell phone rather than waiting for the image files to be downloaded.

Summary of Landfill Activities

Operational activities occurring during the month of monitoring included the following:

- Leachate extraction
- Operations and maintenance
- Transportation, filling, compaction, and cover of typical volumes of waste received by rail and truck
- Typical volumes of landfill gas extraction and combustion in flare and engine plants
- Composting
- North road relocation
- Flare pad construction

Total Summary of H_2S Monitoring Data Collected to Date

Below is a table that provides a summary of all H_2S monitoring data collected to date for the period of March 6, 2018 through August 1, 2023:

Station Name	# Readings Collected	# of Detections	% Non-Detections (% of Total Readings)
West Monitoring Station (WMS)	144,693	364	99.7
North Monitoring Station (NMS)	241,015	1,014	99.6
East Monitoring Station (EMS)	142,937	314	99.8
South Monitoring Station (SMS)	169,791	495	99.7
School Monitoring Station (School)	252,288	1,302	99.5
Grand Totals	**950,724**	**3,489**	**99.6**

Since March 6, 2018, there have been over 950,000 H_2S readings collected in accordance with the NYSDEC-approved Ambient Monitoring Work Plan. Since March 6, 2018, there have been no identified exceedances of the 1-hour standard for H_2S attributable to the landfill.

We appreciate your assistance in this process. We plan to issue reports every month going forward until the completion of work activities. Please feel free to contact us if you have any questions, if you would like any clarifications, or additional information.

Regards,

Steven D. Wilsey
Principal

716-205-1982
steven.wilsey@ghd.com

Bryan P. Szalda
Engineer

716-205-1894
bryan.szalda@ghd.com

SDW/cs/8
Encl.

LEGEND

AMBIENT AIR MONITORING LOCATION

0 750 1500 ft

1" = 1500 ft

N

GHD

WASTE MANAGEMENT OF NEW YORK
HIGH ACRES LANDFILL
FAIRPORT, NEW YORK
JULY 2023 AMBIENT AIR MONITORING

AMBIENT AIR MONITORING LOCATIONS

Project No. **12601828**
Date **August 2023**

FIGURE 1

Filename: N:\US\Niagara Falls\Projects\564\12601828\Digital_Design\ACAD\Figures\AMBIENT AIR MONITORING\RPT-2023-07-AIR\12601828-GHD-00-00-RPT-EN-D101_WA-2023-07-AIR.dwg
Plot Date: 09 August 2023 9:34 AM

Attachment 1A

On-Site Meteorological Data
July 1-31, 2023

z6-17454 8928	Port1															Port7		Port8	
	ATMOS 41 All-in-one Weather Station															Battery		Barometer	
Timestamps	W/m² Solar Radiation	in Precipitation	Lightning Activity	miles Lightning Distance	° Wind Direction	mph Wind Speed	mph Gust Speed	°F Air Temp.	% Relative Humidity	kPa Atmospheric Pressure	° X-axis Level	° Y-axis Level	in/h Max Precip Rate	°F RH Sensor Temp	kPa VPD	% Battery Percent	mV Battery Voltage	kPa Reference Pressure	°F Logger Temp.
2023-07-01 00:00:00	0	0	0	0	168	6.46	9.19	72.9	83.4	99.11	-0.1	-0.8	0	73	0.46	100	8106	99.07	72.5
2023-07-01 00:05:00	0	0	0	0	170	5.06	7.09	72.7	83.8	99.12	-0.2	-0.7	0	72.7	0.45	100	8088	99.07	72.4
2023-07-01 00:10:00	0	0	0	0	175	4.79	6.15	72.5	84	99.13	-0.1	-0.8	0	72.5	0.44	100	8084	99.08	72.4
2023-07-01 00:15:00	0	0	0	0	186	4.23	6.44	72.5	83.8	99.13	-0.2	-0.7	0	72.5	0.44	100	8076	99.08	72.5
2023-07-01 00:20:00	0	0	0	0	198	4	6.33	72.4	83.7	99.14	-0.1	-0.7	0	72.4	0.44	100	8088	99.09	72.3
2023-07-01 00:25:00	0	0	0	0	212	3.49	5.73	72.3	83.7	99.15	-0.2	-0.8	0	72.2	0.44	100	8089	99.1	72.1
2023-07-01 00:30:00	0	0	0	0	213	2.08	2.82	72.2	83.4	99.15	-0.2	-0.7	0	72.2	0.45	100	8088	99.1	71.9
2023-07-01 00:35:00	0	0	0	0	192	1.99	2.28	72.2	83.4	99.16	-0.1	-0.7	0	72.2	0.45	100	8086	99.11	71.7
2023-07-01 00:40:00	0	0	0	0	196	1.45	2.19	72.3	83.1	99.16	-0.2	-0.9	0	72.2	0.46	100	8087	99.11	71.6
2023-07-01 00:45:00	0	0	0	0	252	2.86	6.04	72.2	83.1	99.16	-0.1	-0.7	0	72.2	0.45	100	8084	99.11	71.6
2023-07-01 00:50:00	0	0	0	0	243	3.09	7.52	72.3	83	99.16	-0.1	-0.8	0	72.3	0.46	100	8085	99.11	71.8
2023-07-01 00:55:00	0	0	0	0	220	1.66	2.64	72.6	82.9	99.16	-0.2	-0.8	0	72.6	0.47	100	8083	99.11	71.9
2023-07-01 01:00:00	0	0	0	0	176	1.74	2.51	72.6	83	99.16	-0.1	-0.7	0	72.6	0.47	100	8084	99.1	71.9
2023-07-01 01:05:00	0	0	0	0	193	2.04	3.09	72.7	82.4	99.15	-0.1	-0.8	0	72.7	0.48	100	8082	99.1	71.8
2023-07-01 01:10:00	0	0	0	0	167	3.31	6.46	72.7	82.5	99.14	-0.3	-0.8	0	72.7	0.48	100	8085	99.09	71.8
2023-07-01 01:15:00	0	0	0	0	147	3.38	5.39	72.8	82.1	99.14	-0.2	-0.6	0	72.9	0.49	100	8080	99.1	71.9
2023-07-01 01:20:00	0	0	0	0	133	2.53	3.65	73	81.8	99.16	-0.2	-0.7	0	73	0.5	100	8081	99.11	72
2023-07-01 01:25:00	0	0	0	0	191	1.92	3.24	72.9	81.9	99.16	-0.1	-0.8	0	73	0.5	100	8083	99.11	72
2023-07-01 01:30:00	0	0	0	0	201	0.96	2.1	72.9	82	99.16	-0.2	-0.7	0	72.8	0.49	100	8080	99.11	71.9
2023-07-01 01:35:00	0	0	0	0	264	1.07	2.04	72.7	82.4	99.16	-0.1	-0.7	0	72.7	0.48	100	8078	99.1	71.9
2023-07-01 01:40:00	0	0	0	0	182	2.1	4.5	72.7	82.8	99.14	-0.2	-0.6	0	72.7	0.47	100	8080	99.09	71.9
2023-07-01 01:45:00	0	0	0	0	173	3.51	4.56	72.8	82.4	99.14	-0.1	-0.6	0	72.9	0.48	100	8078	99.09	72
2023-07-01 01:50:00	0	0	0	0	185	2.86	4.16	72.9	82.5	99.14	-0.1	-0.7	0	73	0.48	100	8079	99.09	72.2
2023-07-01 01:55:00	0	0	0	0	176	3.67	6.51	73.1	82.1	99.14	-0.2	-0.8	0	73.1	0.5	100	8077	99.08	72.4
2023-07-01 02:00:00	0	0	0	0	136	5.59	6.96	73.3	81.7	99.13	-0.1	-0.8	0	73.3	0.51	100	8075	99.08	72.6
2023-07-01 02:05:00	0	0	0	0	138	5.68	6.8	73.2	82.2	99.12	-0.2	-0.7	0	73.2	0.5	100	8075	99.07	72.5
2023-07-01 02:10:00	0	0	0	0	145	5.39	7.05	73	82.5	99.11	-0.2	-0.6	0	73	0.48	100	8077	99.06	72.4
2023-07-01 02:15:00	0	0	0	0	167	6.89	9.01	72.9	82.4	99.11	-0.1	-0.7	0	73	0.49	100	8077	99.06	72.4
2023-07-01 02:20:00	0	0	0	0	170	5.7	8.14	73	82.3	99.11	-0.2	-0.8	0	73	0.49	100	8077	99.06	72.4
2023-07-01 02:25:00	0	0	0	0	168	6.2	8.61	72.9	82.4	99.11	-0.1	-0.6	0	72.9	0.49	100	8077	99.06	72.3
2023-07-01 02:30:00	0	0	0	0	174	5.91	8.14	72.9	82.4	99.11	-0.2	-0.7	0	72.9	0.48	100	8075	99.06	72.2
2023-07-01 02:35:00	0	0	0	0	180	5.53	7.36	72.8	82.5	99.12	-0.2	-0.7	0	72.9	0.48	100	8075	99.06	72.2
2023-07-01 02:40:00	0	0	0	0	176	5.91	8.05	72.9	82.6	99.12	-0.1	-0.7	0	72.9	0.48	100	8075	99.07	72.2
2023-07-01 02:45:00	0	0	0	0	177	5.17	6.87	72.8	82.7	99.12	-0.2	-0.7	0	72.8	0.47	100	8074	99.07	72.2
2023-07-01 02:50:00	0	0	0	0	173	5.32	7.56	72.8	82.8	99.12	-0.1	-0.9	0	72.8	0.47	100	8071	99.07	72.3
2023-07-01 02:55:00	0	0	0	0	168	5.03	6.67	72.8	82.9	99.12	0	-0.7	0	72.8	0.47	100	8071	99.07	72.2
2023-07-01 03:00:00	0	0	0	0	164	5.59	8.16	72.5	83.4	99.12	-0.2	-0.7	0	72.5	0.45	100	8072	99.07	72
2023-07-01 03:05:00	0	0	0	0	169	5.5	6.67	72.4	83.5	99.12	-0.2	-0.7	0	72.4	0.45	100	8070	99.08	71.9
2023-07-01 03:10:00	0	0	0	0	178	6.15	9.17	72.3	83.5	99.13	-0.2	-0.7	0	72.2	0.45	100	8069	99.08	71.8
2023-07-01 03:15:00	0	0	0	0	177	5.95	8.21	72.3	83.6	99.13	-0.2	-0.8	0	72.3	0.44	100	8069	99.08	71.8
2023-07-01 03:20:00	0	0	0	0	172	5.95	8.46	72.4	83.5	99.13	-0.2	-0.7	0	72.4	0.45	100	8069	99.08	71.8
2023-07-01 03:25:00	0	0	0	0	160	5.48	7.16	72.1	83.9	99.13	-0.2	-0.7	0	72.1	0.43	100	8068	99.07	71.6
2023-07-01 03:30:00	0	0	0	0	160	5.17	7.23	71.9	84.3	99.13	-0.1	-0.7	0	71.9	0.42	100	8067	99.08	71.4
2023-07-01 03:35:00	0	0	0	0	165	4.99	6.02	71.6	84.9	99.13	-0.1	-0.8	0	71.6	0.4	100	8066	99.08	71.1
2023-07-01 03:40:00	0	0	0	0	166	6.02	8.34	71.4	85	99.12	-0.1	-0.7	0	71.4	0.39	100	8068	99.07	70.9
2023-07-01 03:45:00	0	0	0	0	166	5.82	7.31	71.2	85.4	99.12	-0.1	-0.7	0	71.2	0.38	100	8068	99.07	70.8
2023-07-01 03:50:00	0	0	0	0	167	5.44	7.92	71.1	85.9	99.13	-0.1	-0.8	0	71.1	0.37	100	8065	99.08	70.6
2023-07-01 03:55:00	0	0	0	0	166	4.99	6.38	71	86	99.13	-0.2	-0.8	0	71	0.36	100	8067	99.08	70.5
2023-07-01 04:00:00	0	0	0	0	162	4.88	6.15	70.8	86.4	99.13	-0.1	-0.6	0	70.8	0.35	100	8065	99.09	70.3
2023-07-01 04:05:00	0	0	0	0	151	4.61	5.91	70.7	86.8	99.14	-0.2	-0.8	0	70.7	0.34	100	8063	99.09	70.2
2023-07-01 04:10:00	0	0	0	0	153	4.9	6.8	70.4	87.3	99.14	-0.2	-0.7	0	70.4	0.32	100	8065	99.1	70
2023-07-01 04:15:00	0	0	0	0	154	5.61	7.25	70.3	87.6	99.14	-0.2	-0.7	0	70.3	0.31	100	8063	99.1	69.9
2023-07-01 04:20:00	0	0	0	0	156	5.91	7.9	70.2	87.8	99.14	-0.1	-0.6	0	70.2	0.31	100	8055	99.09	69.8
2023-07-01 04:25:00	0	0	0	0	158	6.26	8.08	70.2	88	99.13	-0.2	-0.7	0	70.2	0.3	100	8056	99.08	69.9
2023-07-01 04:30:00	0	0	0	0	160	6.93	8.32	70	88.2	99.11	-0.3	-0.7	0	70	0.3	100	8057	99.07	69.7
2023-07-01 04:35:00	0	0	0	0	160	6.53	7.96	69.9	88.4	99.12	-0.2	-0.6	0	69.9	0.29	100	8055	99.07	69.5
2023-07-01 04:40:00	0	0	0	0	163	5.73	7.34	69.7	88.9	99.12	-0.3	-0.7	0	69.7	0.28	100	8055	99.08	69.4
2023-07-01 04:45:00	0	0	0	0	170	5.57	6.87	69.6	88.9	99.12	-0.2	-0.8	0	69.6	0.27	100	8055	99.08	69.2
2023-07-01 04:50:00	0	0	0	0	171	5.06	6.85	69.6	89.1	99.13	-0.2	-0.7	0	69.6	0.27	100	8055	99.08	69.1
2023-07-01 04:55:00	0	0	0	0	167	4.47	5.59	69.5	89.2	99.13	-0.3	-0.7	0	69.5	0.27	100	8052	99.08	69
2023-07-01 05:00:00	0	0	0	0	165	4.18	5.3	69.4	89.2	99.13	-0.1	-0.7	0	69.4	0.26	100	8055	99.09	68.9
2023-07-01 05:05:00	0	0	0	0	161	4.07	5.68	69.3	89.7	99.14	-0.2	-0.7	0	69.3	0.25	100	8051	99.1	68.8
2023-07-01 05:10:00	0.2	0	0	0	164	6.11	7.81	69.2	90	99.13	-0.2	-0.8	0	69.3	0.24	100	8052	99.08	68.7
2023-07-01 05:15:00	1	0	0	0	164	6.08	7.92	69.3	89.7	99.13	-0.2	-0.8	0	69.3	0.25	100	8051	99.08	68.7

z6-17454 8928	Port1															Port7		Port8	
	ATMOS 41 All-in-one Weather Station															Battery		Barometer	
Timestamps	W/m² Solar Radiation	in Precipitation	Lightning Activity	miles Lightning Distance	° Wind Direction	mph Wind Speed	mph Gust Speed	°F Air Temp.	% Relative Humidity	kPa Atmospheric Pressure	° X-axis Level	° Y-axis Level	in/h Max Precip Rate	°F RH Sensor Temp	kPa VPD	% Battery Percent	mV Battery Voltage	kPa Reference Pressure	°F Logger Temp.
2023-07-01 05:20:00	2	0	0	0	156	5.57	6.82	69.3	89.9	99.13	-0.2	-0.8	0	69.3	0.25	100	8050	99.08	68.7
2023-07-01 05:25:00	3.4	0	0	0	147	5.57	6.8	69.1	90.3	99.12	-0.2	-0.8	0	69.1	0.24	100	8050	99.08	68.6
2023-07-01 05:30:00	5	0	0	0	137	6.42	7.94	69	90.6	99.12	-0.3	-0.7	0	69	0.23	100	8049	99.08	68.4
2023-07-01 05:35:00	7.2	0	0	0	142	6.93	8.81	68.9	90.9	99.11	-0.1	-0.8	0	68.9	0.22	100	8049	99.07	68.3
2023-07-01 05:40:00	11	0	0	0	144	7.05	8.97	68.8	91.3	99.11	-0.3	-0.6	0	68.9	0.21	100	8051	99.07	68.3
2023-07-01 05:45:00	14.6	0	0	0	144	6.33	7.63	68.7	91.6	99.11	-0.1	-0.7	0	68.8	0.2	100	8050	99.07	68.3
2023-07-01 05:50:00	19.2	0	0	0	144	6.53	7.96	68.8	91.7	99.11	-0.2	-0.7	0	68.8	0.2	100	8049	99.07	68.3
2023-07-01 05:55:00	27.2	0	0	0	146	6.67	8.01	68.8	91.7	99.11	-0.2	-0.7	0	68.9	0.2	100	8048	99.07	68.3
2023-07-01 06:00:00	31.6	0	0	0	154	7	9.48	68.9	91.8	99.11	-0.3	-0.6	0	69	0.2	100	8049	99.08	68.5
2023-07-01 06:05:00	36.8	0	0	0	158	7.38	8.84	69	91.8	99.11	-0.2	-0.7	0	69.1	0.2	100	8050	99.08	68.6
2023-07-01 06:10:00	49.6	0	0	0	156	7.72	9.33	69.2	91.6	99.11	-0.2	-0.6	0	69.3	0.2	100	8051	99.07	68.8
2023-07-01 06:15:00	60.2	0	0	0	157	7.07	8.43	69.4	91.6	99.11	-0.1	-0.7	0	69.5	0.2	100	8053	99.08	68.9
2023-07-01 06:20:00	70	0	0	0	158	6.91	8.63	69.5	91.6	99.11	-0.1	-0.7	0	69.8	0.21	100	8053	99.08	69.2
2023-07-01 06:25:00	79.4	0	0	0	163	7.02	9.17	69.8	91.2	99.11	-0.2	-0.6	0	70.1	0.22	100	8054	99.08	69.5
2023-07-01 06:30:00	88.4	0	0	0	164	7.11	9.24	70.1	90.9	99.13	-0.2	-0.7	0	70.4	0.23	100	8061	99.09	69.8
2023-07-01 06:35:00	96.6	0	0	0	167	6.96	9.26	70.4	90.4	99.13	-0.1	-0.7	0	70.7	0.24	100	8061	99.11	70.2
2023-07-01 06:40:00	102.8	0	0	0	164	6.89	9.06	70.7	89.9	99.13	-0.2	-0.6	0	71	0.26	100	8067	99.1	70.5
2023-07-01 06:45:00	115.6	0	0	0	162	7.47	9.51	71.1	89.5	99.14	-0.2	-0.7	0	71.4	0.27	100	8070	99.11	70.8
2023-07-01 06:50:00	129.4	0	0	0	154	7	8.61	71.5	88.8	99.13	-0.1	-0.7	0	71.8	0.3	100	8074	99.1	71.3
2023-07-01 06:55:00	144.6	0	0	0	150	6.85	8.75	71.9	87.9	99.12	-0.1	-0.6	0	72.4	0.32	100	8079	99.09	71.8
2023-07-01 07:00:00	157.6	0	0	0	146	6.46	8.21	72.3	87.2	99.11	-0.1	-0.8	0	72.8	0.35	100	8083	99.08	72.2
2023-07-01 07:05:00	173.8	0	0	0	142	6.22	7.34	72.7	86.7	99.11	-0.2	-0.7	0	73.3	0.37	100	8087	99.09	72.8
2023-07-01 07:10:00	194.8	0	0	0	146	6.22	8.72	73.1	86.1	99.11	-0.1	-0.6	0	73.8	0.39	100	8094	99.08	73.4
2023-07-01 07:15:00	210.2	0	0	0	150	6.87	9.6	73.6	84.8	99.1	-0.1	-0.7	0	74.2	0.43	100	8099	99.08	73.9
2023-07-01 07:20:00	221.2	0	0	0	155	5.44	6.98	73.9	84.5	99.11	-0.2	-0.7	0	74.6	0.44	100	8105	99.08	74.4
2023-07-01 07:25:00	224	0	0	0	157	5.28	7.83	74.2	84.2	99.11	-0.1	-0.7	0	75.1	0.46	100	8110	99.09	74.9
2023-07-01 07:30:00	238.6	0	0	0	164	5.03	9.15	74.5	83.6	99.11	-0.2	-0.7	0	75.3	0.48	100	8115	99.09	75.3
2023-07-01 07:35:00	224	0	0	0	171	4.88	7.49	74.9	82.8	99.12	-0.2	-0.8	0	75.7	0.51	100	8109	99.1	75.8
2023-07-01 07:40:00	234	0	0	0	171	4.56	6.24	75.1	82.6	99.13	0	-0.7	0	75.9	0.52	100	8117	99.1	76.2
2023-07-01 07:45:00	299.2	0	0	0	164	5.19	7.7	75.3	82.2	99.11	-0.1	-0.8	0	76.4	0.53	100	8125	99.09	76.5
2023-07-01 07:50:00	343.2	0	0	0	168	4.74	7.11	75.8	81.8	99.11	0	-0.8	0	77	0.55	100	8131	99.1	77.1
2023-07-01 07:55:00	405	0	0	0	177	4.54	7.38	76.4	81.2	99.13	-0.1	-0.7	0	77.7	0.58	100	8137	99.11	77.7
2023-07-01 08:00:00	431.4	0	0	0	175	5.08	7.09	77.2	80.2	99.14	0	-0.8	0	78.5	0.63	100	8143	99.13	78.5
2023-07-01 08:05:00	301.6	0	0	0	176	5.68	8.3	77.5	79.1	99.15	0	-0.8	0	78.5	0.67	100	8144	99.11	78.9
2023-07-01 08:10:00	348.8	0	0	0	180	4.32	6.89	77.3	79.5	99.14	-0.1	-0.8	0	78.5	0.65	100	8151	99.12	79.1
2023-07-01 08:15:00	321	0	0	0	184	4.7	6.35	77.5	79.6	99.15	-0.1	-0.8	0	78.7	0.66	100	8153	99.13	79.3
2023-07-01 08:20:00	378.6	0	0	0	183	3.83	5.64	77.6	79.1	99.15	-0.1	-0.7	0	78.8	0.68	100	8159	99.12	79.5
2023-07-01 08:25:00	399.6	0	0	0	190	4.43	7.05	78	78.6	99.14	-0.1	-0.8	0	79.4	0.7	100	8160	99.12	79.9
2023-07-01 08:30:00	368	0	0	0	181	5.35	7.94	78.5	77.1	99.14	-0.1	-0.8	0	79.7	0.76	100	8165	99.12	80.3
2023-07-01 08:35:00	327	0	0	0	190	4.76	7.61	78.8	77	99.15	-0.1	-0.7	0	79.9	0.77	100	8156	99.12	80.6
2023-07-01 08:40:00	299.4	0	0	0	187	5.21	7.25	78.9	76.5	99.15	0	-0.8	0	80	0.79	100	8162	99.12	80.9
2023-07-01 08:45:00	266.4	0	0	0	199	4.47	6.6	78.9	76	99.14	-0.1	-0.9	0	79.9	0.81	100	8164	99.11	80.8
2023-07-01 08:50:00	264.2	0	0	0	170	4.41	7.05	78.8	75.9	99.13	0	-0.7	0	79.8	0.81	100	8162	99.1	80.7
2023-07-01 08:55:00	262	0	0	0	185	4.68	6.6	78.9	76	99.12	-0.1	-0.8	0	79.8	0.81	100	8165	99.09	80.6
2023-07-01 09:00:00	235.8	0	0	0	169	4.88	7.74	78.8	76.5	99.13	-0.1	-0.8	0	79.6	0.79	100	8166	99.09	80.5
2023-07-01 09:05:00	282.6	0	0	0	175	4.94	6.87	78.8	75.9	99.12	-0.1	-0.7	0	79.7	0.81	100	8168	99.09	80.4
2023-07-01 09:10:00	221.6	0	0	0	185	4.65	7.61	78.7	75.9	99.12	0	-0.8	0	79.6	0.81	100	8171	99.09	80.3
2023-07-01 09:15:00	398.2	0	0	0	175	3.78	5.01	78.7	76.7	99.11	0	-0.8	0	79.9	0.78	100	8179	99.09	80.3
2023-07-01 09:20:00	342.6	0	0	0	164	3.42	4.97	79.1	76.2	99.12	-0.1	-0.8	0	80.5	0.81	100	8177	99.09	80.7
2023-07-01 09:25:00	566.6	0	0	0	179	3.87	6.08	79.8	75.2	99.1	0	-0.8	0	81.3	0.86	100	8189	99.09	81.3
2023-07-01 09:30:00	634.6	0	0	0	187	4.61	6.71	80.9	73.4	99.07	0	-0.9	0	82.4	0.96	100	8200	99.06	82
2023-07-01 09:35:00	564	0	0	0	187	6.08	9.55	81.9	71.1	99.06	0.1	-0.8	0	83	1.07	100	8206	99.05	82.7
2023-07-01 09:40:00	421.2	0	0	0	181	6.6	10.18	82	70.8	99.06	0	-0.8	0	83.1	1.09	100	8209	99.04	83.2
2023-07-01 09:45:00	526.8	0	0	0	190	7.11	9.91	82.2	70.1	99.06	0.1	-0.7	0	83.3	1.12	100	8219	99.05	83.3
2023-07-01 09:50:00	549.8	0	0	0	196	6.22	9.37	82.6	69	99.04	0	-0.8	0	83.7	1.18	100	8225	99.03	83.7
2023-07-01 09:55:00	580.6	0	0	0	205	5.84	8.75	83.1	68.7	99.04	0.1	-0.9	0	84.3	1.21	100	8231	99.03	84.2
2023-07-01 10:00:00	619.6	0	0	0	205	7.56	10.47	83.8	67.2	99.02	0.1	-0.8	0	84.9	1.3	100	8240	99.01	84.9
2023-07-01 10:05:00	623.6	0	0	0	216	5.84	9.84	84	66.5	99.02	0	-0.7	0	85.1	1.33	100	8245	99.01	85.4
2023-07-01 10:10:00	681.8	0	0	0	194	6.04	9.75	84.3	65.9	99.02	0	-0.8	0	85.5	1.37	100	8249	99.01	86
2023-07-01 10:15:00	757.2	0	0	0	181	7.83	12.95	84.8	63.7	99.01	-0.1	-0.8	0	85.8	1.48	100	8257	99	86.3
2023-07-01 10:20:00	816.6	0	0	0	177	8.01	12.1	85	63.9	98.99	0.1	-0.9	0	86	1.49	100	8264	98.99	86.6
2023-07-01 10:25:00	638.8	0	0	0	185	6.51	10.04	85.3	63.7	99	0.1	-0.8	0	86.3	1.51	100	8265	98.99	87
2023-07-01 10:30:00	601.6	0	0	0	199	6.06	8.77	85	63.5	99.01	-0.1	-0.8	0	86.1	1.5	100	8271	98.99	87.1
2023-07-01 10:35:00	614.8	0	0	0	193	6.53	11.21	85	63.8	99.01	0.1	-0.9	0	86.1	1.49	100	8273	98.99	87.1

z6-17454 8928	Port1															Port7		Port8	
	ATMOS 41 All-in-one Weather Station															Battery		Barometer	
Timestamps	W/m² Solar Radiation	in Precipitation	Lightning Activity	miles Lightning Distance	° Wind Direction	mph Wind Speed	mph Gust Speed	°F Air Temp.	% Relative Humidity	kPa Atmospheric Pressure	° X-axis Level	° Y-axis Level	in/h Max Precip Rate	°F RH Sensor Temp	kPa VPD	% Battery Percent	mV Battery Voltage	kPa Reference Pressure	°F Logger Temp.
2023-07-01 10:40:00	670	0	0	0	205	7.72	12.55	85	63.6	99.01	0	-0.7	0	86	1.49	100	8276	98.99	87
2023-07-01 10:45:00	965	0	0	0	201	6.67	10.4	85.5	63.7	98.98	0.2	-0.8	0	86.6	1.52	100	8286	98.98	87.4
2023-07-01 10:50:00	1016.2	0	0	0	195	5.82	11.59	86.2	63	98.97	0.1	-0.8	0	87.4	1.58	100	8294	98.97	88.2
2023-07-01 10:55:00	992.8	0	0	0	217	7.58	10.45	87	60.9	98.97	0.1	-1	0	88	1.71	100	8298	98.97	88.9
2023-07-01 11:00:00	896.4	0	0	0	175	8.1	12.84	87.4	60.2	98.97	0	-1	0	88.4	1.76	100	8300	98.96	89.4
2023-07-01 11:05:00	568.8	0	0	0	178	8.68	11.54	86.8	59.8	98.98	0.1	-0.8	0	87.8	1.75	100	8297	98.97	89.5
2023-07-01 11:10:00	522.8	0	0	0	188	7.07	9.46	86	61.1	99	0.1	-0.8	0	87	1.65	100	8295	98.98	89
2023-07-01 11:15:00	460	0	0	0	189	7.25	10.63	85.3	63.2	99.01	0	-0.8	0	86.4	1.52	100	8297	98.98	88.4
2023-07-01 11:20:00	464	0	0	0	179	8.05	10.47	85	62.6	99	0.1	-0.7	0	86	1.53	100	8294	98.97	87.9
2023-07-01 11:25:00	460	0	0	0	200	5.97	10.63	84.6	64	99.01	0	-0.8	0	85.6	1.46	100	8293	98.98	87.6
2023-07-01 11:30:00	435.2	0	0	0	196	7.4	10.2	84.6	64.6	99	0	-0.9	0	85.7	1.43	100	8291	98.97	87.4
2023-07-01 11:35:00	438.6	0	0	0	199	7.85	10.96	84.6	64.4	99	0	-0.9	0	85.6	1.44	100	8288	98.97	87
2023-07-01 11:40:00	455.4	0	0	0	194	6.22	8.55	84.3	65.2	99	0	-0.9	0	85.4	1.4	100	8290	98.97	86.7
2023-07-01 11:45:00	631	0	0	0	188	6.73	9.42	84.5	65.5	98.99	0.1	-0.8	0	85.6	1.39	100	8292	98.97	86.6
2023-07-01 11:50:00	584.2	0	0	0	189	7.38	10.54	84.8	64.4	98.99	0.1	-0.8	0	85.9	1.45	100	8292	98.97	86.7
2023-07-01 11:55:00	402.8	0	0	0	205	6.31	9.93	84.6	63.7	99	0	-0.8	0	85.7	1.47	100	8291	98.96	86.7
2023-07-01 12:00:00	332.2	0	0	0	186	4.7	8.28	84.3	64.7	98.99	0	-0.7	0	85.5	1.42	100	8291	98.96	86.6
2023-07-01 12:05:00	343.4	0	0	0	172	6.24	9.01	84.1	64.9	98.99	0.1	-0.7	0	85.2	1.4	100	8289	98.95	86.5
2023-07-01 12:10:00	360.4	0	0	0	166	7	9.57	84	64.9	98.99	-0.1	-0.9	0	85.1	1.4	100	8287	98.96	86.3
2023-07-01 12:15:00	412.4	0	0	0	169	5.77	8.32	83.9	65.3	98.99	0	-0.8	0	85	1.38	100	8289	98.96	86.1
2023-07-01 12:20:00	415.8	0	0	0	170	7.16	10.76	84	65.5	98.98	0	-1	0	85.1	1.37	100	8286	98.96	86.1
2023-07-01 12:25:00	405.2	0	0	0	168	7.78	12.06	84.1	64.3	98.98	-0.1	-0.7	0	85.1	1.42	100	8286	98.95	86.1
2023-07-01 12:30:00	426.8	0	0	0	172	6.44	9.33	84.2	64	98.98	-0.1	-0.8	0	85.3	1.44	100	8284	98.95	86.1
2023-07-01 12:35:00	388.6	0	0	0	167	7.7	10.45	84.2	63.8	98.98	-0.1	-0.9	0	85.3	1.45	100	8282	98.95	86.2
2023-07-01 12:40:00	427.4	0	0	0	161	6.11	8.63	84.3	64.2	98.98	0	-0.7	0	85.4	1.44	100	8285	98.95	86.2
2023-07-01 12:45:00	636.2	0	0	0	151	4.9	8.1	84.6	64.9	98.97	-0.1	-0.9	0	85.8	1.42	100	8286	98.95	86.5
2023-07-01 12:50:00	615.6	0	0	0	171	6.08	9.82	85.2	64	98.96	0	-0.9	0	86.4	1.49	100	8286	98.94	87.1
2023-07-01 12:55:00	703.6	0	0	0	124	6.35	10.29	85.9	63.7	98.95	-0.1	-0.8	0	87.1	1.53	100	8289	98.93	87.5
2023-07-01 13:00:00	657.6	0	0	0	156	6.4	9.33	86.3	63.6	98.95	0	-0.9	0	87.5	1.56	100	8289	98.93	88
2023-07-01 13:05:00	781	0	0	0	144	6.76	10.4	86.6	63	98.94	0.1	-0.9	0	87.8	1.6	100	8292	98.93	88.2
2023-07-01 13:10:00	627.8	0	0	0	131	6.24	9.13	87	61.6	98.94	0	-0.9	0	88.1	1.68	100	8292	98.92	88.6
2023-07-01 13:15:00	716.6	0	0	0	131	7.27	11.61	87	61.1	98.93	0.1	-1	0	88	1.7	100	8293	98.92	88.7
2023-07-01 13:20:00	883.2	0	0	0	120	7.09	12.75	87.2	61.2	98.92	0	-1	0	88.3	1.71	100	8293	98.91	89
2023-07-01 13:25:00	800.8	0	0	0	113	6.67	12.73	87.4	60.1	98.9	0	-0.9	0	88.4	1.77	100	8292	98.89	89.3
2023-07-01 13:30:00	535.2	0	0	0	91	5.12	9.66	87.3	61.2	98.91	0	-0.9	0	88.5	1.71	100	8290	98.88	89.7
2023-07-01 13:35:00	491.2	0	0	0	116	7.45	10.13	87.3	60.7	98.89	0.1	-0.9	0	88.4	1.74	100	8290	98.86	89.8
2023-07-01 13:40:00	522.4	0	0	0	125	8.63	12.08	87.2	59.7	98.89	0	-0.7	0	88.2	1.78	100	8290	98.87	89.6
2023-07-01 13:45:00	675.2	0	1	17	147	6.35	9.95	87.2	58.4	98.89	0.1	-0.9	0	88.2	1.83	100	8288	98.86	89.5
2023-07-01 13:50:00	445	0	1	17	119	6.49	10.31	87.1	59.3	98.87	0.1	-0.9	0	88.2	1.79	100	8286	98.84	89.6
2023-07-01 13:55:00	242.8	0	1	17	111	8.93	11.92	86.9	60.9	98.87	0.1	-0.8	0	87.6	1.71	100	8283	98.83	89.2
2023-07-01 14:00:00	160	0	1	12	104	8.77	12.86	86.4	61.9	98.88	0	-0.9	0	86.8	1.64	100	8279	98.83	88.5
2023-07-01 14:05:00	100.2	0	2	8	128	10.36	13.76	85.7	62.9	98.87	0.1	-0.8	0	86	1.56	100	8277	98.82	87.8
2023-07-01 14:10:00	66.4	0	3	7	131	10.74	14.97	85	64.2	98.84	0	-0.9	0	85.2	1.47	100	8273	98.79	87
2023-07-01 14:15:00	44.6	0	1	7	130	10.11	13.73	84.4	65.3	98.82	-0.3	-0.8	0	84.5	1.4	100	8269	98.77	86.3
2023-07-01 14:20:00	30.4	0	5	7	128	8.25	11.45	83.9	66	98.83	-0.2	-0.7	0	83.9	1.35	100	8263	98.79	85.6
2023-07-01 14:25:00	21	0	11	7	132	6.04	9.64	83.3	67.1	98.89	0.1	-0.8	0	83.4	1.28	100	8261	98.84	85.1
2023-07-01 14:30:00	12.6	0	23	7	124	7.2	9.33	83	67.3	98.87	-0.1	-0.7	0	83.1	1.26	100	8258	98.81	84.6
2023-07-01 14:35:00	8	0	30	5	121	4.88	9.4	82.8	68.2	98.86	0	-0.9	0	82.8	1.22	100	8253	98.81	84.2
2023-07-01 14:40:00	3.4	0	50	4	309	9.08	19.55	82.4	69.3	98.92	0	-0.8	0	82.4	1.16	100	8251	98.86	83.6
2023-07-01 14:45:00	1.2	0	51	3	310	18.52	29.15	80.9	70.5	98.91	-0.7	-0.8	0	80.8	1.06	100	8248	98.85	81.5
2023-07-01 14:50:00	1	0.0067	26	3	316	20.2	29.57	77.8	75.2	98.89	-0.4	-0.5	0.161	77.7	0.81	100	8234	98.84	78.1
2023-07-01 14:55:00	2.2	0.10169	38	3	292	14.43	21.09	74.4	82.5	99	-0.4	-0.7	2.369	74.3	0.51	100	8235	98.97	75.8
2023-07-01 15:00:00	4.6	0.40493	30	3	#N/A	#N/A	#N/A	71.6	88.6	99.1	-0.3	-0.8	5.943	71.6	0.3	100	8232	99.04	74.1
2023-07-01 15:05:00	15.6	0.35936	32	3	#N/A	#N/A	#N/A	69.9	92.8	99.05	-1.1	-0.1	5.261	69.8	0.18	100	8226	98.97	72.9
2023-07-01 15:10:00	54.4	0.17005	23	3	#N/A	#N/A	#N/A	68.9	94.7	99	-0.2	-0.8	3.735	68.9	0.13	100	8228	98.94	72
2023-07-01 15:15:00	130.2	0.0201	30	4	#N/A	#N/A	#N/A	68.6	96.5	98.97	-0.2	-0.8	0.402	68.6	0.08	100	8222	98.92	71.5
2023-07-01 15:20:00	222.8	0.00335	19	4	#N/A	#N/A	#N/A	68.7	97.3	98.95	-0.5	-1	0.08	68.7	0.06	100	8222	98.9	71.2
2023-07-01 15:25:00	298.4	0.00067	4	5	#N/A	#N/A	#N/A	69.1	97.2	98.94	-0.2	-0.8	0.04	69.1	0.07	100	8222	98.9	71.2
2023-07-01 15:30:00	368.2	0	1	5	#N/A	#N/A	#N/A	69.5	96.3	98.93	-0.2	-0.8	0	69.5	0.09	100	8226	98.9	71.3
2023-07-01 15:35:00	388.2	0	1	5	#N/A	#N/A	#N/A	70.2	96.3	98.92	-0.2	-0.8	0	70.3	0.09	100	8228	98.88	71.7
2023-07-01 15:40:00	364	0	1	5	#N/A	#N/A	#N/A	70.8	95.4	98.9	-0.2	-0.7	0	70.8	0.12	100	8229	98.87	72.4
2023-07-01 15:45:00	255.2	0	1	12	#N/A	#N/A	#N/A	71.1	94.2	98.91	-0.2	-0.8	0	71.1	0.15	100	8229	98.88	72.7
2023-07-01 15:50:00	178.6	0	1	12	#N/A	#N/A	#N/A	71	93.9	98.91	-0.3	-0.8	0	71	0.16	100	8227	98.88	72.7
2023-07-01 15:55:00	140	0	2	15	#N/A	#N/A	#N/A	71	94.1	98.92	-0.2	-0.8	0	71	0.15	100	8228	98.89	72.7

z6-17454 8928	Port1															Port7		Port8	
	ATMOS 41 All-in-one Weather Station															Battery		Barometer	
Timestamps	W/m² Solar Radiation	in Precipitation	Lightning Activity	miles Lightning Distance	° Wind Direction	mph Wind Speed	mph Gust Speed	°F Air Temp.	% Relative Humidity	kPa Atmospheric Pressure	° X-axis Level	° Y-axis Level	in/h Max Precip Rate	°F RH Sensor Temp	kPa VPD	% Battery Percent	mV Battery Voltage	kPa Reference Pressure	°F Logger Temp.
2023-07-01 16:00:00	147	0	0	0	#N/A	#N/A	#N/A	71	94.8	98.95	-0.1	-0.7	0	71	0.13	100	8229	98.91	72.6
2023-07-01 16:05:00	106.4	0	0	0	#N/A	#N/A	#N/A	71	94.5	98.98	-0.1	-0.6	0	71	0.14	100	8223	98.94	72.5
2023-07-01 16:10:00	98.4	0	0	0	#N/A	#N/A	#N/A	71	96	98.98	-0.4	-0.6	0	71	0.1	100	8221	98.94	72.4
2023-07-01 16:15:00	90.6	0	0	0	#N/A	#N/A	#N/A	71.2	95.8	98.97	-0.4	-0.7	0	71.2	0.11	100	8221	98.93	72.4
2023-07-01 16:20:00	76	0	0	0	#N/A	#N/A	#N/A	71.3	95.9	98.97	-0.1	-0.9	0	71.3	0.11	100	8220	98.93	72.3
2023-07-01 16:25:00	91.8	0	0	0	#N/A	#N/A	#N/A	71.4	96	98.97	-0.3	-0.6	0	71.4	0.1	100	8220	98.92	72.3
2023-07-01 16:30:00	102.2	0	0	0	#N/A	#N/A	#N/A	71.4	96	98.97	-0.1	-0.9	0	71.4	0.1	100	8219	98.92	72.4
2023-07-01 16:35:00	135	0.01005	0	0	#N/A	#N/A	#N/A	71.4	96.2	98.95	-0.2	-0.7	0.161	71.4	0.1	100	8217	98.91	72.3
2023-07-01 16:40:00	166.6	0.00268	0	0	#N/A	#N/A	#N/A	71.2	97.1	98.94	0	-0.9	0.08	71.2	0.07	100	8219	98.91	72.2
2023-07-01 16:45:00	192.8	0	0	0	#N/A	#N/A	#N/A	71.1	97.4	98.95	-0.3	-0.8	0	71.2	0.07	100	8218	98.92	72.1
2023-07-01 16:50:00	148.6	0	0	0	#N/A	#N/A	#N/A	71.2	97.9	98.95	-0.2	-0.8	0	71.2	0.05	100	8218	98.91	72.1
2023-07-01 16:55:00	90.2	0	0	0	#N/A	#N/A	#N/A	71.2	96.6	98.95	-0.2	-0.6	0	71.2	0.09	100	8216	98.91	72.1
2023-07-01 17:00:00	56.2	0	0	0	#N/A	#N/A	#N/A	71.1	96.1	98.97	-0.1	-0.7	0	71.1	0.1	100	8217	98.93	72.1
2023-07-01 17:05:00	44.6	0.00402	0	0	#N/A	#N/A	#N/A	71	96.6	98.98	-0.1	-0.7	0.08	70.9	0.09	100	8213	98.93	72.1
2023-07-01 17:10:00	54	0.01876	0	0	#N/A	#N/A	#N/A	70.8	96	98.95	-0.2	-0.6	0.442	70.8	0.1	100	8210	98.91	72
2023-07-01 17:15:00	50.4	0.00067	0	0	#N/A	#N/A	#N/A	70.6	96	98.94	-0.2	-0.8	0.04	70.6	0.1	100	8211	98.89	71.8
2023-07-01 17:20:00	40	0	0	0	#N/A	#N/A	#N/A	70.5	95.8	98.94	-0.2	-0.8	0	70.5	0.11	100	8210	98.9	71.7
2023-07-01 17:25:00	38.2	0	0	0	#N/A	#N/A	#N/A	70.5	96	98.96	-0.1	-0.7	0	70.5	0.1	100	8208	98.91	71.6
2023-07-01 17:30:00	43.8	0.0315	0	0	#N/A	#N/A	#N/A	70.5	96.2	98.96	-0.2	-0.7	1.365	70.5	0.1	100	8206	98.91	71.6
2023-07-01 17:35:00	43.8	0.09499	0	0	#N/A	#N/A	#N/A	70.4	97.2	98.94	-0.1	-0.8	1.566	70.4	0.07	100	8202	98.89	71.5
2023-07-01 17:40:00	48.2	0.09231	0	0	#N/A	#N/A	#N/A	69.8	98	98.92	-0.3	-0.6	1.968	69.8	0.05	100	8201	98.87	71.3
2023-07-01 17:45:00	52.6	0.01742	0	0	#N/A	#N/A	#N/A	69.7	99.3	98.9	-0.1	-0.7	0.321	69.7	0.02	100	8201	98.86	71.1
2023-07-01 17:50:00	66.2	0.00469	0	0	#N/A	#N/A	#N/A	69.6	99.8	98.9	-0.2	-0.7	0.161	69.6	0	100	8200	98.86	71
2023-07-01 17:55:00	76.4	0.00201	0	0	#N/A	#N/A	#N/A	69.7	99.6	98.89	-0.1	-0.8	0.08	69.7	0.01	100	8200	98.85	71
2023-07-01 18:00:00	103.6	0	0	0	#N/A	#N/A	#N/A	69.7	99.7	98.87	-0.3	-0.7	0	69.7	0.01	100	8197	98.84	71
2023-07-01 18:05:00	165.2	0	0	0	#N/A	#N/A	#N/A	70	99.3	98.86	-0.1	-0.8	0	70	0.02	100	8198	98.83	71.2
2023-07-01 18:10:00	182.8	0	0	0	#N/A	#N/A	#N/A	70.4	98.6	98.85	-0.1	-0.6	0	70.4	0.04	100	8197	98.82	71.4
2023-07-01 18:15:00	170.4	0	0	0	#N/A	#N/A	#N/A	70.5	98.2	98.85	-0.2	-0.4	0	70.6	0.05	100	8198	98.82	71.5
2023-07-01 18:20:00	148	0	0	0	#N/A	#N/A	#N/A	70.7	97.8	98.86	-0.2	-0.7	0	70.7	0.06	100	8197	98.83	71.6
2023-07-01 18:25:00	138.2	0	0	0	#N/A	#N/A	#N/A	70.9	97	98.85	-0.2	-0.6	0	70.8	0.08	100	8197	98.82	71.7
2023-07-01 18:30:00	118	0	0	0	#N/A	#N/A	#N/A	70.8	96.8	98.83	-0.3	-0.9	0	70.8	0.08	100	8198	98.8	71.6
2023-07-01 18:35:00	95	0	0	0	#N/A	#N/A	#N/A	70.9	96.4	98.83	0	-0.6	0	70.9	0.09	100	8184	98.79	71.7
2023-07-01 18:40:00	86	0	0	0	#N/A	#N/A	#N/A	71	96.1	98.82	-0.1	-0.6	0	71	0.1	100	8187	98.79	71.8
2023-07-01 18:45:00	81	0	0	0	#N/A	#N/A	#N/A	71	95.7	98.82	-0.2	-0.8	0	71	0.11	100	8187	98.79	71.7
2023-07-01 18:50:00	81.8	0	0	0	#N/A	#N/A	#N/A	70.8	96	98.83	-0.4	-0.7	0	70.8	0.1	100	8187	98.79	71.7
2023-07-01 18:55:00	84.2	0	0	0	#N/A	#N/A	#N/A	70.9	95.6	98.82	-0.3	-0.7	0	70.8	0.11	100	8184	98.78	71.6
2023-07-01 19:00:00	77.8	0	0	0	#N/A	#N/A	#N/A	70.8	95.8	98.81	-0.1	-0.7	0	70.8	0.11	100	8186	98.78	71.5
2023-07-01 19:05:00	70	0	0	0	#N/A	#N/A	#N/A	70.8	96.4	98.81	-0.4	-0.6	0	70.7	0.09	100	8183	98.77	71.5
2023-07-01 19:10:00	68.2	0	0	0	#N/A	#N/A	#N/A	70.8	96.9	98.8	-0.2	-0.7	0	70.8	0.08	100	8184	98.76	71.5
2023-07-01 19:15:00	71.6	0	0	0	#N/A	#N/A	#N/A	70.8	96.6	98.8	-0.2	-0.6	0	70.8	0.09	100	8184	98.76	71.5
2023-07-01 19:20:00	67	0	0	0	#N/A	#N/A	#N/A	70.8	97.1	98.8	-0.2	-0.7	0	70.8	0.08	100	8182	98.76	71.5
2023-07-01 19:25:00	62	0	0	0	#N/A	#N/A	#N/A	70.8	97	98.8	0	-0.7	0	70.8	0.08	100	8178	98.76	71.5
2023-07-01 19:30:00	57	0	0	0	#N/A	#N/A	#N/A	70.8	97.5	98.8	-0.2	-0.7	0	70.8	0.07	100	8181	98.77	71.5
2023-07-01 19:35:00	52.2	0	0	0	#N/A	#N/A	#N/A	71	97.3	98.81	-0.2	-0.8	0	70.9	0.07	100	8180	98.77	71.5
2023-07-01 19:40:00	52.4	0	0	0	#N/A	#N/A	#N/A	70.9	97.5	98.81	-0.1	-0.6	0	70.9	0.07	100	8179	98.77	71.5
2023-07-01 19:45:00	50	0	0	0	#N/A	#N/A	#N/A	70.9	97.1	98.81	-0.1	-0.8	0	70.9	0.07	100	8175	98.77	71.5
2023-07-01 19:50:00	42	0	0	0	#N/A	#N/A	#N/A	71	97.1	98.81	-0.2	-0.7	0	71	0.08	100	8175	98.77	71.5
2023-07-01 19:55:00	34.8	0	0	0	#N/A	#N/A	#N/A	71	97.2	98.8	-0.2	-0.8	0	71	0.07	100	8175	98.76	71.5
2023-07-01 20:00:00	31	0	0	0	#N/A	#N/A	#N/A	71	97.6	98.8	-0.1	-0.8	0	70.9	0.06	100	8174	98.75	71.5
2023-07-01 20:05:00	27	0	0	0	#N/A	#N/A	#N/A	71.1	97.7	98.79	-0.1	-0.7	0	71.1	0.06	100	8172	98.75	71.4
2023-07-01 20:10:00	22.2	0	0	0	#N/A	#N/A	#N/A	71	98	98.79	-0.2	-0.9	0	71.1	0.05	100	8171	98.75	71.4
2023-07-01 20:15:00	18	0	0	0	#N/A	#N/A	#N/A	71.1	97.8	98.78	-0.1	-0.7	0	71.1	0.06	100	8172	98.74	71.3
2023-07-01 20:20:00	13	0	0	0	#N/A	#N/A	#N/A	71	97.7	98.78	-0.1	-0.8	0	71	0.06	100	8171	98.74	71.3
2023-07-01 20:25:00	8.4	0	0	0	#N/A	#N/A	#N/A	70.9	98.3	98.78	-0.2	-0.7	0	70.9	0.04	100	8170	98.74	71.2
2023-07-01 20:30:00	5.4	0	0	0	#N/A	#N/A	#N/A	70.8	98.4	98.78	-0.2	-0.8	0	70.8	0.04	100	8167	98.74	71.1
2023-07-01 20:35:00	3.4	0	0	0	#N/A	#N/A	#N/A	70.7	98.6	98.77	-0.1	-0.7	0	70.7	0.04	100	8168	98.73	71
2023-07-01 20:40:00	1.6	0	0	0	#N/A	#N/A	#N/A	70.7	98.8	98.77	-0.1	-0.8	0	70.7	0.03	100	8170	98.73	70.9
2023-07-01 20:45:00	0.8	0	0	0	#N/A	#N/A	#N/A	70.7	98.9	98.77	-0.1	-0.8	0	70.7	0.03	100	8167	98.73	70.9
2023-07-01 20:50:00	0	0	0	0	#N/A	#N/A	#N/A	70.7	99	98.77	-0.2	-0.8	0	70.7	0.03	100	8165	98.73	70.9
2023-07-01 20:55:00	0	0	0	0	#N/A	#N/A	#N/A	70.7	99.2	98.78	-0.2	-0.8	0	70.7	0.02	100	8164	98.74	70.9
2023-07-01 21:00:00	0	0	0	0	#N/A	#N/A	#N/A	70.9	99.4	98.78	-0.1	-0.7	0	70.9	0.02	100	8164	98.74	70.9
2023-07-01 21:05:00	0	0	0	0	#N/A	#N/A	#N/A	70.9	99.2	98.78	-0.2	-0.7	0	70.9	0.02	100	8162	98.74	71
2023-07-01 21:10:00	0	0	0	0	#N/A	#N/A	#N/A	71	99.2	98.78	-0.3	-0.7	0	71	0.02	100	8164	98.74	71
2023-07-01 21:15:00	0	0	0	0	#N/A	#N/A	#N/A	71.1	98.9	98.78	0	-0.8	0	71	0.03	100	8162	98.74	71.1

z6-17454 8928	Port1															Port7		Port8	
	ATMOS 41 All-in-one Weather Station															Battery		Barometer	
Timestamps	W/m² Solar Radiation	in Precipitation	Lightning Activity	miles Lightning Distance	° Wind Direction	mph Wind Speed	mph Gust Speed	°F Air Temp.	% Relative Humidity	kPa Atmospheric Pressure	° X-axis Level	° Y-axis Level	in/h Max Precip Rate	°F RH Sensor Temp	kPa VPD	% Battery Percent	mV Battery Voltage	kPa Reference Pressure	°F Logger Temp.
2023-07-01 21:20:00	0	0	0	0	#N/A	#N/A	#N/A	71.1	99	98.79	-0.1	-0.8	0	71.1	0.03	100	8148	98.75	71.2
2023-07-01 21:25:00	0	0	0	0	#N/A	#N/A	#N/A	71.1	98.9	98.8	-0.1	-0.7	0	71.1	0.03	100	8152	98.77	71.3
2023-07-01 21:30:00	0	0	0	0	#N/A	#N/A	#N/A	71.1	98.8	98.82	-0.1	-0.7	0	71.2	0.03	100	8151	98.78	71.3
2023-07-01 21:35:00	0	0	0	0	#N/A	#N/A	#N/A	71	99	98.83	-0.1	-0.8	0	71.1	0.02	100	8153	98.79	71.2
2023-07-01 21:40:00	0	0	0	0	#N/A	#N/A	#N/A	71	99.3	98.84	-0.1	-0.8	0	71	0.02	100	8150	98.8	71
2023-07-01 21:45:00	0	0	0	0	#N/A	#N/A	#N/A	71	99.2	98.83	-0.1	-0.8	0	71	0.02	100	8149	98.79	70.9
2023-07-01 21:50:00	0	0	0	0	#N/A	#N/A	#N/A	71	99.2	98.82	0	-0.7	0	71	0.02	100	8147	98.79	71
2023-07-01 21:55:00	0	0	0	0	#N/A	#N/A	#N/A	71.1	99.4	98.82	-0.1	-0.8	0	71	0.02	100	8147	98.79	70.9
2023-07-01 22:00:00	0	0	0	0	#N/A	#N/A	#N/A	71	99.2	98.83	-0.2	-0.7	0	71	0.02	100	8148	98.79	70.7
2023-07-01 22:05:00	0	0	0	0	#N/A	#N/A	#N/A	70.8	99.5	98.83	-0.1	-0.7	0	70.8	0.01	100	8145	98.79	70.6
2023-07-01 22:10:00	0	0	0	0	#N/A	#N/A	#N/A	70.6	99.8	98.84	0	-0.7	0	70.7	0.01	100	8145	98.81	70.4
2023-07-01 22:15:00	0	0	0	0	#N/A	#N/A	#N/A	70.5	100	98.86	-0.2	-0.7	0	70.5	0	100	8145	98.82	70.3
2023-07-01 22:20:00	0	0	0	0	#N/A	#N/A	#N/A	70.6	100	98.86	-0.2	-0.7	0	70.6	0	100	8141	98.83	70.4
2023-07-01 22:25:00	0	0	0	0	#N/A	#N/A	#N/A	70.6	99.9	98.86	-0.1	-0.7	0	70.7	0	100	8143	98.83	70.4
2023-07-01 22:30:00	0	0	0	0	#N/A	#N/A	#N/A	70.7	100	98.87	-0.1	-0.8	0	70.7	0	100	8141	98.83	70.5
2023-07-01 22:35:00	0	0	0	0	#N/A	#N/A	#N/A	70.7	100.2	98.86	-0.1	-0.7	0	70.7	0	100	8141	98.82	70.4
2023-07-01 22:40:00	0	0	0	0	#N/A	#N/A	#N/A	70.8	100	98.85	-0.1	-0.7	0	70.8	0	100	8139	98.81	70.4
2023-07-01 22:45:00	0	0	0	0	#N/A	#N/A	#N/A	70.7	99.9	98.85	-0.1	-0.7	0	70.7	0	100	8142	98.81	70.5
2023-07-01 22:50:00	0	0	0	0	#N/A	#N/A	#N/A	70.8	99.9	98.84	-0.1	-0.7	0	70.8	0	100	8137	98.8	70.6
2023-07-01 22:55:00	0	0	0	0	#N/A	#N/A	#N/A	70.7	99.9	98.83	-0.2	-0.8	0	70.7	0	100	8137	98.79	70.6
2023-07-01 23:00:00	0	0	0	0	#N/A	#N/A	#N/A	70.6	100.2	98.83	-0.1	-0.7	0	70.6	0	100	8138	98.79	70.5
2023-07-01 23:05:00	0	0	0	0	#N/A	#N/A	#N/A	70.6	100	98.83	-0.2	-0.7	0	70.6	0	100	8138	98.79	70.5
2023-07-01 23:10:00	0	0	0	0	#N/A	#N/A	#N/A	70.6	99.8	98.83	-0.1	-0.8	0	70.7	0.01	100	8137	98.8	70.4
2023-07-01 23:15:00	0	0	0	0	#N/A	#N/A	#N/A	70.5	100.2	98.84	0	-0.8	0	70.5	0	100	8133	98.8	70.2
2023-07-01 23:20:00	0	0	0	0	#N/A	#N/A	#N/A	70.4	99.9	98.84	-0.1	-0.6	0	70.5	0	100	8131	98.8	70.1
2023-07-01 23:25:00	0	0	0	0	#N/A	#N/A	#N/A	70.4	100	98.84	-0.1	-0.6	0	70.4	0	100	8134	98.8	70.1
2023-07-01 23:30:00	0	0	0	0	#N/A	#N/A	#N/A	70.4	99.8	98.84	-0.1	-0.7	0	70.5	0	100	8134	98.8	70
2023-07-01 23:35:00	0	0	0	0	#N/A	#N/A	#N/A	70.5	100	98.83	-0.2	-0.8	0	70.5	0	100	8132	98.79	70.1
2023-07-01 23:40:00	0	0	0	0	#N/A	#N/A	#N/A	70.6	100	98.83	-0.1	-0.6	0	70.6	0	100	8131	98.79	70.1
2023-07-01 23:45:00	0	0	0	0	#N/A	#N/A	#N/A	70.6	100.1	98.84	-0.2	-0.8	0	70.6	0	100	8132	98.8	70.2
2023-07-01 23:50:00	0	0	0	0	#N/A	#N/A	#N/A	70.7	99.9	98.84	0	-0.7	0	70.7	0	100	8133	98.8	70.2
2023-07-01 23:55:00	0	0	0	0	#N/A	#N/A	#N/A	70.4	100.3	98.83	-0.1	-0.8	0	70.5	0	100	8131	98.8	70.1
2023-07-02 00:00:00	0	0	0	0	#N/A	#N/A	#N/A	70.3	100.2	98.83	-0.1	-0.7	0	70.3	0	100	8127	98.79	69.9
2023-07-02 00:05:00	0	0	0	0	#N/A	#N/A	#N/A	70.3	100	98.83	-0.2	-0.7	0	70.3	0	100	8111	98.79	70.1
2023-07-02 00:10:00	0	0	0	0	#N/A	#N/A	#N/A	70.3	99.9	98.82	-0.1	-0.7	0	70.3	0	100	8106	98.78	70.4
2023-07-02 00:15:00	0	0	0	0	#N/A	#N/A	#N/A	70.4	100	98.82	-0.3	-0.8	0	70.4	0	100	8102	98.78	70.6
2023-07-02 00:20:00	0	0	0	0	#N/A	#N/A	#N/A	70.3	100.1	98.81	-0.2	-0.7	0	70.4	0	100	8110	98.77	70.6
2023-07-02 00:25:00	0	0	0	0	#N/A	#N/A	#N/A	70.4	99.9	98.8	-0.2	-0.8	0	70.4	0	100	8111	98.76	70.4
2023-07-02 00:30:00	0	0	0	0	#N/A	#N/A	#N/A	70.4	100.1	98.8	-0.2	-0.7	0	70.4	0	100	8110	98.77	70.3
2023-07-02 00:35:00	0	0	0	0	#N/A	#N/A	#N/A	70.3	100	98.81	-0.2	-0.8	0	70.4	0	100	8109	98.77	70.2
2023-07-02 00:40:00	0	0	0	0	#N/A	#N/A	#N/A	70.3	100.1	98.8	-0.2	-0.7	0	70.3	0	100	8109	98.77	70.2
2023-07-02 00:45:00	0	0	0	0	#N/A	#N/A	#N/A	70.2	100	98.81	-0.1	-0.7	0	70.2	0	100	8112	98.77	70.1
2023-07-02 00:50:00	0	0	0	0	#N/A	#N/A	#N/A	70.3	100	98.81	-0.1	-0.7	0	70.3	0	100	8110	98.77	70.1
2023-07-02 00:55:00	0	0	0	0	#N/A	#N/A	#N/A	70.3	100	98.81	-0.1	-0.7	0	70.4	0	100	8109	98.78	70.2
2023-07-02 01:00:00	0	0	0	0	#N/A	#N/A	#N/A	70.4	100	98.82	0	-0.7	0	70.4	0	100	8110	98.78	70.2
2023-07-02 01:05:00	0	0	0	0	#N/A	#N/A	#N/A	70.3	100.1	98.82	-0.1	-0.8	0	70.3	0	100	8108	98.78	70.1
2023-07-02 01:10:00	0	0	0	0	#N/A	#N/A	#N/A	70.3	99.4	98.81	-0.2	-0.7	0	70.3	0.02	100	8107	98.77	70.1
2023-07-02 01:15:00	0	0	0	0	#N/A	#N/A	#N/A	70.3	98.8	98.8	-0.1	-0.8	0	70.3	0.03	100	8109	98.76	70.1
2023-07-02 01:20:00	0	0	0	0	#N/A	#N/A	#N/A	70.4	98.8	98.79	-0.2	-0.7	0	70.4	0.03	100	8105	98.76	70.2
2023-07-02 01:25:00	0	0	0	0	#N/A	#N/A	#N/A	70.4	99	98.79	-0.2	-0.7	0	70.4	0.03	100	8103	98.75	70.2
2023-07-02 01:30:00	0	0	0	0	#N/A	#N/A	#N/A	70.4	99.1	98.78	-0.1	-0.7	0	70.4	0.02	100	8105	98.74	70.2
2023-07-02 01:35:00	0	0	0	0	#N/A	#N/A	#N/A	70.4	98.8	98.78	-0.2	-0.7	0	70.4	0.03	100	8103	98.74	70.2
2023-07-02 01:40:00	0	0	0	0	#N/A	#N/A	#N/A	70.4	98.2	98.77	-0.2	-0.7	0	70.4	0.05	100	8103	98.73	70.2
2023-07-02 01:45:00	0	0	0	0	#N/A	#N/A	#N/A	70.3	97.9	98.76	-0.1	-0.7	0	70.3	0.05	100	8104	98.72	70.2
2023-07-02 01:50:00	0	0	0	0	#N/A	#N/A	#N/A	70.4	97.4	98.75	-0.1	-0.6	0	70.4	0.07	100	8101	98.71	70.3
2023-07-02 01:55:00	0	0	0	0	#N/A	#N/A	#N/A	70.6	96.9	98.75	-0.1	-0.7	0	70.6	0.08	100	8101	98.71	70.3
2023-07-02 02:00:00	0	0	0	0	#N/A	#N/A	#N/A	70.5	96.6	98.74	-0.1	-0.8	0	70.5	0.09	100	8102	98.69	70.4
2023-07-02 02:05:00	0	0	0	0	#N/A	#N/A	#N/A	70.6	96.8	98.73	-0.1	-0.7	0	70.6	0.08	100	8099	98.69	70.5
2023-07-02 02:10:00	0	0	0	0	#N/A	#N/A	#N/A	70.6	96.9	98.73	-0.2	-0.7	0	70.6	0.08	100	8101	98.7	70.5
2023-07-02 02:15:00	0	0	0	0	#N/A	#N/A	#N/A	70.6	97	98.73	-0.1	-0.8	0	70.6	0.08	100	8099	98.69	70.4
2023-07-02 02:20:00	0	0	0	0	#N/A	#N/A	#N/A	70.5	97.1	98.72	-0.1	-0.7	0	70.6	0.07	100	8099	98.68	70.4
2023-07-02 02:25:00	0	0	0	0	#N/A	#N/A	#N/A	70.5	96.7	98.72	-0.1	-0.8	0	70.5	0.08	100	8098	98.68	70.4
2023-07-02 02:30:00	0	0	0	0	#N/A	#N/A	#N/A	70.6	96.6	98.71	-0.2	-0.7	0	70.6	0.09	100	8099	98.67	70.4
2023-07-02 02:35:00	0	0	0	0	#N/A	#N/A	#N/A	70.6	96.6	98.7	-0.1	-0.8	0	70.6	0.09	100	8099	98.67	70.4

z6-17454 8928	Port1															Port7		Port8	
	ATMOS 41 All-in-one Weather Station															Battery		Barometer	
Timestamps	W/m² Solar Radiation	in Precipitation	Lightning Activity	miles Lightning Distance	° Wind Direction	mph Wind Speed	mph Gust Speed	°F Air Temp.	% Relative Humidity	kPa Atmospheric Pressure	° X-axis Level	° Y-axis Level	in/h Max Precip Rate	°F RH Sensor Temp	kPa VPD	% Battery Percent	mV Battery Voltage	kPa Reference Pressure	°F Logger Temp.
2023-07-02 02:40:00	0	0	0	0	#N/A	#N/A	#N/A	70.6	96.2	98.7	-0.1	-0.8	0	70.6	0.1	100	8096	98.66	70.5
2023-07-02 02:45:00	0	0	0	0	#N/A	#N/A	#N/A	70.4	96.4	98.69	-0.2	-0.8	0	70.4	0.09	100	8099	98.65	70.5
2023-07-02 02:50:00	0	0	0	0	#N/A	#N/A	#N/A	70.5	96.3	98.69	-0.1	-0.7	0	70.6	0.09	100	8096	98.65	70.5
2023-07-02 02:55:00	0	0	0	0	#N/A	#N/A	#N/A	70.6	96	98.68	-0.2	-0.7	0	70.6	0.1	100	8096	98.64	70.5
2023-07-02 03:00:00	0	0	0	0	#N/A	#N/A	#N/A	70.6	96	98.68	-0.2	-0.7	0	70.6	0.1	100	8094	98.64	70.5
2023-07-02 03:05:00	0	0	0	0	#N/A	#N/A	#N/A	70.6	96.9	98.69	0	-0.7	0	70.6	0.08	100	8092	98.65	70.5
2023-07-02 03:10:00	0	0	0	0	#N/A	#N/A	#N/A	70.4	98.8	98.69	-0.1	-0.7	0	70.4	0.03	100	8091	98.65	70.4
2023-07-02 03:15:00	0	0	0	0	#N/A	#N/A	#N/A	70.2	99.1	98.7	-0.1	-0.7	0	70.3	0.02	100	8091	98.67	70.3
2023-07-02 03:20:00	0	0	0	0	#N/A	#N/A	#N/A	70.1	98.8	98.71	-0.2	-0.7	0	70.1	0.03	100	8089	98.68	70.2
2023-07-02 03:25:00	0	0	0	0	#N/A	#N/A	#N/A	70.1	99	98.71	-0.2	-0.7	0	70.1	0.02	100	8093	98.67	70.2
2023-07-02 03:30:00	0	0	0	0	#N/A	#N/A	#N/A	70.1	98.8	98.71	-0.2	-0.6	0	70.1	0.03	100	8093	98.67	70.1
2023-07-02 03:35:00	0	0	0	0	#N/A	#N/A	#N/A	70	99	98.7	-0.2	-0.7	0	70	0.03	100	8089	98.66	70.1
2023-07-02 03:40:00	0	0	0	0	#N/A	#N/A	#N/A	70.1	98.3	98.7	-0.2	-0.7	0	70.1	0.04	100	8090	98.66	70.1
2023-07-02 03:45:00	0	0	0	0	#N/A	#N/A	#N/A	70.2	97.9	98.7	-0.2	-0.7	0	70.2	0.05	100	8087	98.66	70.2
2023-07-02 03:50:00	0	0	0	0	#N/A	#N/A	#N/A	70.2	97.8	98.7	0	-0.7	0	70.2	0.06	100	8083	98.66	70.3
2023-07-02 03:55:00	0	0	0	0	#N/A	#N/A	#N/A	70.3	97.8	98.69	-0.1	-0.8	0	70.3	0.06	100	8088	98.65	70.3
2023-07-02 04:00:00	0	0	0	0	#N/A	#N/A	#N/A	70.2	98.2	98.69	-0.1	-0.7	0	70.2	0.05	100	8085	98.65	70.2
2023-07-02 04:05:00	0	0.00402	0	0	209	0.54	1.14	70.1	98.7	98.68	-0.2	-0.6	0.12	70.1	0.03	100	8085	98.65	70.1
2023-07-02 04:10:00	0	0.00134	0	0	235	2.73	5.48	70.1	98.2	98.69	-0.1	-0.7	0.04	70.1	0.04	100	8085	98.65	70
2023-07-02 04:15:00	0	0.00134	0	0	238	2.8	4.52	70.1	98.1	98.7	-0.1	-0.7	0.04	70.1	0.05	100	8087	98.66	69.8
2023-07-02 04:20:00	0	0.00067	0	0	243	1.68	2.91	70	98.5	98.7	-0.1	-0.7	0.04	70	0.04	100	8083	98.67	69.7
2023-07-02 04:25:00	0	0	0	0	241	1.23	1.99	69.8	98.8	98.7	-0.1	-0.8	0	69.7	0.03	100	8084	98.66	69.5
2023-07-02 04:30:00	0	0	0	0	222	0.89	1.54	69.7	99	98.69	-0.1	-0.7	0	69.7	0.03	100	8084	98.66	69.4
2023-07-02 04:35:00	0	0	0	0	240	0.83	1.99	69.5	99.2	98.7	-0.1	-0.8	0	69.5	0.02	100	8082	98.67	69.2
2023-07-02 04:40:00	0	0	0	0	242	2.46	3.36	69.5	99.1	98.7	-0.1	-0.8	0	69.5	0.02	100	8085	98.66	69.2
2023-07-02 04:45:00	0	0	0	0	243	2.46	4.12	69.4	99.2	98.7	-0.1	-0.7	0	69.4	0.02	100	8083	98.66	69.1
2023-07-02 04:50:00	0	0	0	0	240	1.72	2.42	69.3	99.4	98.69	-0.2	-0.6	0	69.3	0.02	100	8080	98.66	69
2023-07-02 04:55:00	0	0.00067	0	0	225	1.03	1.95	69.4	99.5	98.69	-0.1	-0.7	0.04	69.4	0.01	100	8080	98.66	68.9
2023-07-02 05:00:00	0	0	0	0	126	1.21	1.72	69.3	99.7	98.69	-0.1	-0.8	0	69.3	0.01	100	8080	98.66	68.8
2023-07-02 05:05:00	0	0	0	0	139	2.17	2.95	69.2	99.9	98.69	-0.2	-0.6	0	69.2	0	100	8079	98.65	68.7
2023-07-02 05:10:00	0	0	0	0	143	2.95	3.47	69.3	99.9	98.69	-0.2	-0.7	0	69.3	0	100	8079	98.66	68.8
2023-07-02 05:15:00	0	0	0	0	158	2.82	3.51	69.2	100.1	98.69	-0.2	-0.8	0	69.2	0	100	8080	98.65	68.8
2023-07-02 05:20:00	0	0	0	0	166	3.02	3.74	69.1	99.9	98.69	-0.1	-0.8	0	69.1	0	100	8079	98.66	68.8
2023-07-02 05:25:00	0.8	0	0	0	164	3.56	4.47	69	100.1	98.69	-0.2	-0.8	0	69	0	100	8077	98.66	68.8
2023-07-02 05:30:00	2	0	0	0	159	4.47	5.28	69.2	99.8	98.69	-0.1	-0.7	0	69.2	0	100	8078	98.66	68.8
2023-07-02 05:35:00	3.6	0	0	0	157	4.97	5.66	69.2	100.1	98.69	-0.2	-0.8	0	69.2	0	100	8069	98.66	69
2023-07-02 05:40:00	5.4	0	0	0	158	3.29	4.27	69.2	100	98.69	-0.2	-0.8	0	69.2	0	100	8069	98.66	69.1
2023-07-02 05:45:00	6	0	0	0	151	3.58	4.68	69.2	100.1	98.7	-0.2	-0.6	0	69.2	0	100	8069	98.67	69.1
2023-07-02 05:50:00	6	0	0	0	157	2.93	4.03	69.1	100.2	98.71	-0.2	-0.6	0	69.2	0	100	8070	98.68	69
2023-07-02 05:55:00	6.2	0	0	0	201	0.74	1.61	69.1	100.1	98.72	-0.1	-0.7	0	69.2	0	100	8069	98.69	69
2023-07-02 06:00:00	7	0	0	0	159	2.08	3.33	69.1	100.1	98.73	-0.2	-0.8	0	69.2	0	100	8066	98.69	68.9
2023-07-02 06:05:00	9.4	0	0	0	142	3.15	3.65	69.2	100	98.73	-0.2	-0.6	0	69.2	0	100	8065	98.7	68.9
2023-07-02 06:10:00	12.2	0	0	0	135	3.02	3.85	69.2	99.9	98.73	-0.1	-0.7	0	69.3	0	100	8068	98.7	68.9
2023-07-02 06:15:00	14	0	0	0	161	1.86	2.37	69.2	100	98.73	-0.2	-0.8	0	69.3	0	100	8069	98.7	68.9
2023-07-02 06:20:00	18.8	0	0	0	161	1.7	2.39	69.2	100	98.74	-0.1	-0.7	0	69.3	0	100	8064	98.71	69
2023-07-02 06:25:00	22.8	0	0	0	176	2.01	2.39	69.3	99.8	98.75	-0.1	-0.8	0	69.4	0	100	8065	98.72	69
2023-07-02 06:30:00	30.2	0	0	0	185	2.46	3.24	69.2	100.1	98.75	0	-0.7	0	69.4	0	100	8067	98.71	69
2023-07-02 06:35:00	36	0	0	0	185	3	3.8	69.4	99.8	98.75	-0.1	-0.8	0	69.5	0	100	8066	98.71	69.1
2023-07-02 06:40:00	36.4	0	0	0	180	4.27	5.5	69.5	100	98.74	-0.2	-0.7	0	69.6	0	100	8063	98.71	69.2
2023-07-02 06:45:00	36.4	0	0	0	185	4.99	6.87	69.6	99.8	98.75	-0.1	-0.7	0	69.7	0	100	8062	98.72	69.2
2023-07-02 06:50:00	39.4	0	0	0	184	5.48	6.64	69.5	99.8	98.76	-0.1	-0.7	0	69.6	0	100	8062	98.72	69.3
2023-07-02 06:55:00	37.6	0	0	0	180	5.84	6.8	69.6	99.6	98.75	-0.2	-0.7	0	69.7	0.01	100	8063	98.71	69.3
2023-07-02 07:00:00	45.2	0	0	0	175	4.59	5.32	69.5	99.7	98.74	-0.1	-0.7	0	69.6	0.01	100	8064	98.71	69.4
2023-07-02 07:05:00	65	0	0	0	177	4.97	5.35	69.4	100.1	98.73	-0.2	-0.7	0	69.6	0	100	8063	98.7	69.4
2023-07-02 07:10:00	60.6	0	0	0	189	4.97	5.91	69.5	99.7	98.74	0	-0.7	0	69.7	0.01	100	8061	98.71	69.4
2023-07-02 07:15:00	59.4	0	0	0	190	5.53	6.71	69.5	99.8	98.74	-0.3	-0.6	0	69.7	0	100	8061	98.71	69.5
2023-07-02 07:20:00	74.4	0	0	0	188	5.55	6.53	69.5	99.7	98.75	-0.1	-0.7	0	69.7	0.01	100	8063	98.71	69.6
2023-07-02 07:25:00	79.4	0	0	0	187	5.28	6.71	69.6	99.6	98.74	-0.1	-0.8	0	69.9	0.01	100	8062	98.71	69.7
2023-07-02 07:30:00	82.4	0	0	0	182	5.12	5.95	69.6	99.8	98.74	-0.1	-0.8	0	69.9	0	100	8064	98.71	69.8
2023-07-02 07:35:00	97	0	0	0	185	4.79	5.73	69.6	99.8	98.75	-0.2	-0.7	0	70	0.01	100	8061	98.71	69.9
2023-07-02 07:40:00	117.4	0	0	0	182	4.74	5.55	69.8	99.7	98.74	-0.1	-0.7	0	70.2	0.01	100	8064	98.71	70.1
2023-07-02 07:45:00	131.6	0	0	0	180	4.92	6.17	70	99.8	98.74	-0.1	-0.8	0	70.5	0.01	100	8064	98.71	70.3
2023-07-02 07:50:00	145	0	0	0	180	4.65	5.99	70.2	99.4	98.73	-0.2	-0.8	0	70.7	0.01	100	8062	98.7	70.6
2023-07-02 07:55:00	164.8	0	0	0	177	4.74	6.08	70.6	99.4	98.73	-0.1	-0.7	0	71.1	0.02	100	8064	98.7	70.9

z6-17454 8928	Port1															Port7		Port8	
	ATMOS 41 All-in-one Weather Station															Battery		Barometer	
Timestamps	W/m² Solar Radiation	in Precipitation	Lightning Activity	miles Lightning Distance	° Wind Direction	mph Wind Speed	mph Gust Speed	°F Air Temp.	% Relative Humidity	kPa Atmospheric Pressure	° X-axis Level	° Y-axis Level	in/h Max Precip Rate	°F RH Sensor Temp	kPa VPD	% Battery Percent	mV Battery Voltage	kPa Reference Pressure	°F Logger Temp.
2023-07-02 08:00:00	195.2	0	0	0	178	4.47	5.91	70.8	99.1	98.73	-0.1	-0.7	0	71.5	0.02	100	8069	98.7	71.2
2023-07-02 08:05:00	236.8	0	0	0	184	3.98	5.1	71	99	98.73	-0.1	-0.7	0	71.9	0.02	100	8073	98.71	71.6
2023-07-02 08:10:00	234.4	0	0	0	202	3.56	5.35	71.5	98.7	98.73	-0.1	-0.7	0	72.5	0.03	100	8073	98.71	72.1
2023-07-02 08:15:00	264.4	0	0	0	188	3.04	3.62	71.8	98.4	98.73	0	-0.7	0	73	0.04	100	8077	98.71	72.7
2023-07-02 08:20:00	341.4	0	0	0	182	2.8	3.96	72.3	97.9	98.72	-0.1	-0.7	0	73.8	0.06	100	8083	98.71	73.3
2023-07-02 08:25:00	255	0	0	0	206	2.84	3.98	72.9	96.7	98.73	0	-0.8	0	74.2	0.09	100	8083	98.71	74.1
2023-07-02 08:30:00	274.8	0	0	0	212	2.64	4.52	73.4	95.8	98.73	-0.1	-0.7	0	74.7	0.12	100	8090	98.72	74.6
2023-07-02 08:35:00	319.4	0	0	0	215	2.04	3.56	73.6	96.9	98.72	0.1	-0.8	0	75.3	0.09	100	8092	98.71	75.3
2023-07-02 08:40:00	330.2	0	0	0	237	3	4.68	74.4	95	98.72	-0.1	-0.8	0	76	0.14	100	8100	98.71	76
2023-07-02 08:45:00	382	0	0	0	245	3.44	4.23	75.2	93.2	98.72	0	-0.8	0	76.7	0.2	100	8104	98.71	76.7
2023-07-02 08:50:00	415.4	0	0	0	258	3.58	5.26	75.9	91.8	98.72	0	-0.8	0	77.4	0.25	100	8109	98.71	77.5
2023-07-02 08:55:00	439.4	0	0	0	250	4.72	7.9	76.7	90.3	98.72	0	-0.8	0	78.1	0.31	100	8115	98.71	78.3
2023-07-02 09:00:00	482.2	0	0	0	260	4.34	7.4	77.2	89.2	98.71	0	-0.8	0	78.5	0.34	100	8124	98.71	79
2023-07-02 09:05:00	360	0	0	0	259	3.83	5.64	77.5	89.9	98.73	0	-0.8	0	78.9	0.33	100	8115	98.71	79.7
2023-07-02 09:10:00	322	0	0	0	270	3.94	5.99	77.6	88.8	98.73	0	-0.7	0	78.9	0.36	100	8118	98.71	80.2
2023-07-02 09:15:00	306	0	0	0	259	3.76	4.99	77.4	88.3	98.73	0.1	-0.8	0	78.7	0.38	100	8121	98.7	80.2
2023-07-02 09:20:00	306.2	0	0	0	261	4.45	7.09	77.4	87.8	98.73	0	-0.8	0	78.6	0.39	100	8121	98.7	80.1
2023-07-02 09:25:00	309.8	0	0	0	264	4.52	7	77.3	87.8	98.72	0	-0.8	0	78.4	0.39	100	8124	98.7	79.9
2023-07-02 09:30:00	295.8	0	0	0	278	5.12	7.23	77.2	87.5	98.73	-0.1	-0.8	0	78.3	0.4	100	8125	98.7	79.7
2023-07-02 09:35:00	301.8	0	0	0	280	4.34	7.47	76.9	87.8	98.73	0	-0.8	0	78	0.39	100	8124	98.7	79.4
2023-07-02 09:40:00	303	0	0	0	285	5.26	6.71	76.9	88	98.72	-0.1	-0.8	0	78	0.38	100	8126	98.69	79.3
2023-07-02 09:45:00	313.2	0	0	0	262	3.74	5.73	76.7	89.4	98.72	-0.1	-0.8	0	77.9	0.33	100	8129	98.7	79.3
2023-07-02 09:50:00	294	0	0	0	281	4.59	6.64	76.8	88.2	98.73	-0.1	-0.8	0	77.9	0.37	100	8127	98.7	79.3
2023-07-02 09:55:00	280.8	0	0	0	283	4.59	7.02	76.8	88.1	98.73	-0.1	-0.9	0	77.8	0.37	100	8132	98.7	79.2
2023-07-02 10:00:00	335.6	0	0	0	282	4.52	6.53	76.7	88.5	98.72	-0.1	-0.7	0	77.9	0.36	100	8134	98.7	79.2
2023-07-02 10:05:00	364	0	0	0	284	4.72	7.07	76.7	88.5	98.72	-0.2	-0.8	0	78.1	0.36	100	8134	98.69	79.3
2023-07-02 10:10:00	374.4	0	0	0	288	4.7	8.05	76.9	88.2	98.71	0	-0.8	0	78.2	0.37	100	8134	98.69	79.4
2023-07-02 10:15:00	410.4	0	0	0	277	3.74	6.02	77.1	88.9	98.72	0.1	-0.8	0	78.5	0.35	100	8140	98.7	79.7
2023-07-02 10:20:00	384	0	0	0	282	2.68	5.06	77.3	89.7	98.72	-0.1	-0.7	0	79	0.33	100	8140	98.7	80.2
2023-07-02 10:25:00	282.4	0	0	0	245	4.23	5.95	77.9	86.7	98.73	0	-0.8	0	79.1	0.44	100	8143	98.71	80.4
2023-07-02 10:30:00	254	0	0	0	249	3.62	6.08	77.8	85.9	98.74	0	-0.8	0	78.8	0.46	100	8143	98.71	80.3
2023-07-02 10:35:00	245.8	0	0	0	263	3.4	4.54	77.6	85.9	98.73	0	-0.8	0	78.6	0.45	100	8142	98.7	80.1
2023-07-02 10:40:00	232.6	0	0	0	268	2.48	4.12	77.4	86.8	98.73	0.1	-0.8	0	78.5	0.42	100	8143	98.7	79.9
2023-07-02 10:45:00	241.2	0	0	0	240	2.35	5.14	77.3	88	98.73	0	-0.8	0	78.5	0.38	100	8143	98.7	79.9
2023-07-02 10:50:00	247.8	0	0	0	249	2.46	3.83	77.2	87.4	98.74	0	-0.8	0	78.4	0.4	100	8142	98.7	79.9
2023-07-02 10:55:00	247.4	0	0	0	264	2.33	3.42	77.2	88	98.74	0	-0.8	0	78.4	0.38	100	8144	98.71	79.8
2023-07-02 11:00:00	233	0	0	0	252	2.66	3.71	77.4	86.9	98.73	0	-0.8	0	78.6	0.42	100	8143	98.7	79.8
2023-07-02 11:05:00	225.8	0	0	0	283	1.86	3.38	77.2	87.2	98.74	-0.1	-0.8	0	78.4	0.41	100	8144	98.71	79.8
2023-07-02 11:10:00	241.8	0	0	0	289	2.39	3.74	77.2	86.8	98.74	-0.1	-0.8	0	78.5	0.42	100	8145	98.7	79.8
2023-07-02 11:15:00	233.4	0	0	0	294	3.29	5.21	77.4	86.4	98.74	0	-0.8	0	78.4	0.44	100	8145	98.7	79.7
2023-07-02 11:20:00	248.4	0	0	0	284	2.75	4.34	77.3	87.6	98.74	0.1	-0.9	0	78.4	0.4	100	8146	98.71	79.7
2023-07-02 11:25:00	241.6	0	0	0	289	3.6	5.3	77.3	87	98.74	0	-0.8	0	78.4	0.42	100	8146	98.71	79.6
2023-07-02 11:30:00	230.6	0	0	0	282	2.62	3.89	77.4	87.5	98.74	0.1	-0.8	0	78.5	0.4	100	8146	98.71	79.5
2023-07-02 11:35:00	225.6	0	0	0	242	2.42	3.47	77.3	87.1	98.75	-0.1	-0.8	0	78.4	0.41	100	8146	98.72	79.6
2023-07-02 11:40:00	229.4	0	0	0	238	2.28	3.24	77.2	87.2	98.75	0	-0.7	0	78.4	0.41	100	8146	98.72	79.6
2023-07-02 11:45:00	235.8	0	0	0	210	2.55	4	77.2	86.7	98.75	-0.1	-0.8	0	78.4	0.42	100	8146	98.71	79.6
2023-07-02 11:50:00	226.2	0	0	0	222	2.3	3.27	77.2	86.1	98.75	-0.1	-0.8	0	78.4	0.44	100	8147	98.71	79.6
2023-07-02 11:55:00	219	0	0	0	205	2.64	4.47	77.3	86.1	98.75	0	-0.7	0	78.3	0.44	100	8148	98.71	79.5
2023-07-02 12:00:00	229.2	0	0	0	191	2.06	4.03	77.1	86.6	98.75	-0.1	-0.8	0	78.4	0.43	100	8148	98.72	79.5
2023-07-02 12:05:00	241.8	0	0	0	191	2.42	3.47	77	86.7	98.75	0	-0.8	0	78.3	0.42	100	8146	98.72	79.5
2023-07-02 12:10:00	255	0	0	0	187	2.24	3.31	77	86.9	98.75	-0.1	-0.8	0	78.4	0.41	100	8149	98.71	79.5
2023-07-02 12:15:00	261.4	0	0	0	150	2.17	3.6	77	87.2	98.75	-0.1	-0.8	0	78.4	0.4	100	8146	98.72	79.5
2023-07-02 12:20:00	273	0	0	0	139	1.79	3.15	77	87.5	98.74	-0.1	-0.8	0	78.6	0.4	100	8150	98.71	79.6
2023-07-02 12:25:00	266	0	0	0	189	2.42	4.63	77.1	87.3	98.74	0.2	-0.8	0	78.7	0.41	100	8152	98.71	79.7
2023-07-02 12:30:00	266.2	0	0	0	188	3.02	3.91	77.5	85.2	98.74	0	-0.9	0	78.7	0.48	100	8151	98.71	79.7
2023-07-02 12:35:00	285	0	0	0	181	2.84	3.96	77.4	84.6	98.74	0	-0.8	0	78.7	0.5	100	8152	98.71	79.6
2023-07-02 12:40:00	295.8	0	0	0	188	1.83	3.85	77.1	85.8	98.74	0	-0.7	0	78.7	0.45	100	8153	98.71	79.7
2023-07-02 12:45:00	310.6	0	0	0	182	2.26	3.89	77.3	86.5	98.74	-0.1	-0.7	0	78.9	0.43	100	8153	98.71	79.9
2023-07-02 12:50:00	330.2	0	0	0	184	2.01	4.25	77.3	86.9	98.73	0	-0.7	0	79.3	0.42	100	8151	98.71	80.1
2023-07-02 12:55:00	320.8	0	0	0	215	2.68	4.18	77.8	85.3	98.73	0	-0.8	0	79.3	0.48	100	8155	98.71	80.3
2023-07-02 13:00:00	324.2	0	0	0	168	1.61	2.75	77.8	86.4	98.73	0.1	-0.8	0	79.6	0.44	100	8158	98.7	80.5
2023-07-02 13:05:00	322.2	0	0	0	177	1.32	3.53	77.4	87.3	98.73	0	-0.8	0	79.8	0.41	100	8159	98.7	80.8
2023-07-02 13:10:00	308	0	0	0	189	1.95	4.05	77.9	87.3	98.73	0	-0.8	0	80	0.41	100	8158	98.7	81.1
2023-07-02 13:15:00	277.4	0	0	0	165	2.77	5.08	78.6	84.9	98.73	0	-0.8	0	80	0.51	100	8159	98.7	81

z6-17454 8928	Port1															Port7		Port8	
	ATMOS 41 All-in-one Weather Station															Battery		Barometer	
Timestamps	W/m² Solar Radiation	in Precipitation	Lightning Activity	miles Lightning Distance	° Wind Direction	mph Wind Speed	mph Gust Speed	°F Air Temp.	% Relative Humidity	kPa Atmospheric Pressure	° X-axis Level	° Y-axis Level	in/h Max Precip Rate	°F RH Sensor Temp	kPa VPD	% Battery Percent	mV Battery Voltage	kPa Reference Pressure	°F Logger Temp.
2023-07-02 13:20:00	280	0	0	0	176	3.31	4.92	78.5	84.2	98.72	0	-0.8	0	79.7	0.53	100	8158	98.69	80.8
2023-07-02 13:25:00	265.6	0	0	0	183	3.2	4.83	78.4	84	98.72	0	-0.8	0	79.6	0.53	100	8159	98.69	80.5
2023-07-02 13:30:00	254.6	0	0	0	177	2.59	4.45	78	84.8	98.72	0	-0.8	0	79.3	0.5	100	8158	98.68	80.3
2023-07-02 13:35:00	258	0	0	0	182	2.8	3.69	77.8	85.7	98.72	0	-0.9	0	79	0.47	100	8162	98.69	80.1
2023-07-02 13:40:00	266.6	0	0	0	171	2.21	4.23	77.5	86.6	98.72	0	-0.8	0	78.8	0.43	100	8163	98.69	79.9
2023-07-02 13:45:00	256.6	0.00268	0	0	149	1.9	3.31	77.2	87.5	98.72	-0.2	-0.8	0.04	78.6	0.4	100	8163	98.69	79.8
2023-07-02 13:50:00	239.6	0.00134	0	0	127	1.5	3.78	76.7	88.7	98.71	-0.1	-0.8	0.04	78.4	0.36	100	8159	98.68	79.7
2023-07-02 13:55:00	199	0.00134	0	0	122	2.95	6.11	77.1	88.5	98.72	0	-0.8	0.04	78.1	0.37	100	8160	98.68	79.4
2023-07-02 14:00:00	174.4	0.00134	0	0	107	2.93	4.16	76.8	88.6	98.72	-0.2	-0.7	0.04	77.7	0.36	100	8159	98.68	79
2023-07-02 14:05:00	162.2	0.00067	0	0	104	3.47	5.57	76.6	89.4	98.72	-0.1	-0.8	0.04	77.3	0.33	100	8159	98.68	78.6
2023-07-02 14:10:00	144.6	0.00134	0	0	108	3.36	4.16	76.4	90.2	98.71	-0.2	-0.8	0.04	77	0.3	100	8158	98.67	78.3
2023-07-02 14:15:00	133.6	0.00134	0	0	108	3.51	4.83	76.1	91.3	98.71	0	-0.8	0.04	76.7	0.27	100	8158	98.68	77.9
2023-07-02 14:20:00	132.6	0.00268	0	0	114	3.94	4.9	76	91.4	98.71	-0.1	-0.7	0.04	76.5	0.26	100	8154	98.67	77.6
2023-07-02 14:25:00	125	0.00268	0	0	124	3.6	4.88	75.7	92.2	98.7	-0.1	-0.8	0.04	76.1	0.23	100	8155	98.67	77.3
2023-07-02 14:30:00	117.2	0.00603	0	0	122	3.58	6.08	75.3	93.1	98.7	-0.1	-0.8	0.08	75.8	0.21	100	8153	98.66	76.9
2023-07-02 14:35:00	109.2	0.00536	0	0	143	3.33	4.38	75	94.3	98.7	-0.2	-0.8	0.08	75.5	0.17	100	8153	98.67	76.6
2023-07-02 14:40:00	102.8	0.00737	0	0	150	3.51	4.56	74.8	94.9	98.71	-0.1	-0.7	0.12	75.2	0.15	100	8153	98.67	76.3
2023-07-02 14:45:00	95.8	0.01005	0	0	164	3.06	4.29	74.4	96	98.71	-0.2	-0.8	0.12	74.9	0.12	100	8153	98.67	76
2023-07-02 14:50:00	114	0.00938	0	0	201	3.11	4.47	74	97	98.71	-0.1	-0.7	0.161	74.6	0.09	100	8149	98.67	75.7
2023-07-02 14:55:00	138.2	0.00871	0	0	203	3.33	4.43	74	98.4	98.7	-0.2	-0.7	0.12	74.5	0.05	100	8151	98.66	75.4
2023-07-02 15:00:00	164.8	0.00469	0	0	199	3.38	4.7	73.7	99	98.69	-0.1	-0.7	0.08	74.4	0.03	100	8147	98.66	75.3
2023-07-02 15:05:00	193.6	0.00536	0	0	211	3.47	4.16	73.6	99.6	98.69	-0.1	-0.8	0.08	74.4	0.01	100	8150	98.66	75.1
2023-07-02 15:10:00	212.4	0.00335	0	0	214	3.98	4.88	73.6	99.7	98.69	-0.1	-0.8	0.08	74.4	0.01	100	8151	98.66	75.1
2023-07-02 15:15:00	231.8	0.00402	0	0	203	4.16	5.7	73.6	99.3	98.68	0	-0.8	0.08	74.4	0.02	100	8150	98.65	75.1
2023-07-02 15:20:00	232.4	0.00268	0	0	202	3.78	5.1	73.4	98.4	98.68	0	-0.9	0.04	74.3	0.04	100	8152	98.65	75.1
2023-07-02 15:25:00	227.2	0.00201	0	0	206	3.49	4.45	73.3	99	98.68	-0.2	-0.7	0.04	74.2	0.03	100	8152	98.64	75.1
2023-07-02 15:30:00	231.4	0.00067	0	0	205	3.4	4.45	73.3	99.4	98.67	-0.1	-0.7	0.04	74.3	0.02	100	8153	98.64	75.2
2023-07-02 15:35:00	232	0.00067	0	0	210	3.29	5.12	73.4	99.4	98.67	-0.1	-0.8	0.04	74.4	0.02	100	8150	98.64	75.3
2023-07-02 15:40:00	204.4	0.00067	0	0	201	2.59	3.33	73.3	99.9	98.67	0	-0.7	0.04	74.4	0	100	8153	98.64	75.4
2023-07-02 15:45:00	174.2	0	0	0	205	2.55	3.53	73.6	98.6	98.68	-0.1	-0.8	0	74.5	0.04	100	8153	98.64	75.5
2023-07-02 15:50:00	137.6	0	0	0	191	2.06	2.98	73.5	98.8	98.68	0	-0.8	0	74.3	0.03	100	8150	98.65	75.5
2023-07-02 15:55:00	90.4	0.00067	0	0	188	3.6	4.94	73.8	96.9	98.69	-0.1	-0.8	0.04	74.3	0.09	100	8150	98.65	75.5
2023-07-02 16:00:00	50	0	0	0	167	4.52	5.64	73.8	96.7	98.69	-0.1	-0.7	0	73.9	0.09	100	8144	98.65	75.2
2023-07-02 16:05:00	70	0	0	0	202	3	3.98	73.5	96.7	98.68	0	-0.8	0	73.8	0.09	100	8144	98.65	74.9
2023-07-02 16:10:00	74.4	0.00067	0	0	204	2.91	4.05	73.2	97.8	98.69	0	-0.8	0.04	73.5	0.06	100	8144	98.65	74.7
2023-07-02 16:15:00	73	0	0	0	274	2.35	3.49	73	98.9	98.69	-0.1	-0.7	0	73.4	0.03	100	8143	98.65	74.5
2023-07-02 16:20:00	87	0.00067	0	0	325	3.09	4.5	73.1	98.9	98.68	-0.1	-0.7	0.04	73.5	0.03	100	8142	98.64	74.4
2023-07-02 16:25:00	102.8	0	0	0	290	2.62	3.51	73	99.1	98.67	-0.1	-0.7	0	73.5	0.03	100	8142	98.63	74.3
2023-07-02 16:30:00	104.8	0	0	0	296	4.03	6.13	73	99.2	98.66	-0.1	-0.8	0	73.5	0.02	100	8142	98.62	74.2
2023-07-02 16:35:00	83.2	0.00067	0	0	289	7.36	10.65	73.1	97.6	98.66	0	-0.8	0.04	73.4	0.07	100	8140	98.63	73.9
2023-07-02 16:40:00	133	0.00134	0	0	291	5.99	8.9	72.6	96.5	98.66	-0.1	-0.7	0.04	73	0.09	100	8140	98.62	73.3
2023-07-02 16:45:00	146.6	0.00335	0	0	289	5.14	6.44	72	96.8	98.66	-0.2	-0.8	0.08	72.5	0.09	100	8140	98.62	72.8
2023-07-02 16:50:00	146.8	0.00268	0	0	298	4.32	5.59	71.7	97.6	98.66	-0.1	-0.7	0.04	72.3	0.06	100	8137	98.63	72.6
2023-07-02 16:55:00	152.2	0.00067	0	0	291	3.87	5.91	71.5	97.9	98.66	-0.1	-0.7	0.04	72.1	0.06	100	8138	98.63	72.4
2023-07-02 17:00:00	142	0.00067	0	0	284	3.62	5.17	71.4	98.4	98.65	0	-0.7	0.04	72	0.04	100	8137	98.62	72.3
2023-07-02 17:05:00	131	0	0	0	298	3.24	4.79	71.4	98.8	98.66	-0.2	-0.8	0	71.9	0.03	100	8134	98.62	72.3
2023-07-02 17:10:00	123.6	0	0	0	305	3.51	4.76	71.4	99.4	98.65	-0.1	-0.7	0	71.9	0.02	100	8138	98.62	72.4
2023-07-02 17:15:00	120.8	0.00067	0	0	300	3.62	4.79	71.4	99.1	98.65	-0.1	-0.8	0.04	71.9	0.02	100	8136	98.62	72.3
2023-07-02 17:20:00	120.4	0.00067	0	0	307	3.42	4.41	71.3	99.5	98.65	-0.1	-0.7	0.04	71.8	0.01	100	8134	98.62	72.2
2023-07-02 17:25:00	124.4	0.00067	0	0	307	3.04	4.09	71.3	100	98.64	-0.1	-0.7	0.04	71.8	0	100	8133	98.61	72.3
2023-07-02 17:30:00	144.8	0.00067	0	0	286	2.35	3.22	71.3	99.6	98.64	0	-0.7	0.04	72	0.01	100	8134	98.6	72.3
2023-07-02 17:35:00	183.2	0.00201	0	0	296	2.59	3.53	71.2	99.8	98.64	0.1	-0.6	0.04	72.1	0	100	8134	98.6	72.5
2023-07-02 17:40:00	207.4	0.00201	0	0	315	2.57	3.51	71.4	99.7	98.64	-0.1	-0.8	0.04	72.4	0.01	100	8135	98.61	72.6
2023-07-02 17:45:00	212.8	0.00067	0	0	306	2.93	3.76	71.6	100	98.64	0	-0.8	0.04	72.7	0	100	8136	98.61	72.9
2023-07-02 17:50:00	222.6	0	0	0	325	3.58	4.88	71.9	99.6	98.63	-0.2	-0.7	0	72.9	0.01	100	8131	98.6	73.1
2023-07-02 17:55:00	248.2	0.00067	0	0	339	2.89	4.5	72	99.9	98.62	-0.1	-0.7	0.04	73.1	0	100	8135	98.59	73.5
2023-07-02 18:00:00	226.4	0	0	0	350	3.13	4.03	72.2	99.6	98.62	-0.1	-0.8	0	73.3	0.01	100	8137	98.59	73.8
2023-07-02 18:05:00	189.6	0	0	0	338	3.33	4.41	72.6	98.3	98.63	0	-0.7	0	73.5	0.05	100	8134	98.6	73.9
2023-07-02 18:10:00	156	0	0	0	330	2.84	3.94	72.8	97.7	98.63	-0.1	-0.8	0	73.5	0.06	100	8134	98.6	73.8
2023-07-02 18:15:00	147	0	0	0	334	1.59	2.66	72.7	98.1	98.63	-0.1	-0.8	0	73.5	0.05	100	8135	98.6	73.8
2023-07-02 18:20:00	157	0	0	0	357	1.99	3.06	72.7	97.7	98.64	0	-0.8	0	73.6	0.06	100	8133	98.6	73.9
2023-07-02 18:25:00	157	0	0	0	350	2.8	4.03	72.8	98.4	98.64	-0.1	-0.8	0	73.6	0.04	100	8131	98.6	74
2023-07-02 18:30:00	125.2	0	0	0	343	2.84	3.85	73.1	98.2	98.64	0	-0.7	0	73.7	0.05	100	8134	98.61	74
2023-07-02 18:35:00	105.8	0	0	0	5	2.37	3.47	73.1	98.5	98.64	-0.1	-0.8	0	73.7	0.04	100	8130	98.61	74

z6-17454 8928	Port1															Port7		Port8	
	ATMOS 41 All-in-one Weather Station															Battery		Barometer	
Timestamps	W/m² Solar Radiation	in Precipitation	Lightning Activity	miles Lightning Distance	° Wind Direction	mph Wind Speed	mph Gust Speed	°F Air Temp.	% Relative Humidity	kPa Atmospheric Pressure	° X-axis Level	° Y-axis Level	in/h Max Precip Rate	°F RH Sensor Temp	kPa VPD	% Battery Percent	mV Battery Voltage	kPa Reference Pressure	°F Logger Temp.
2023-07-02 18:40:00	97.2	0	0	0	29	1.72	3.13	73.1	98.6	98.64	0	-0.8	0	73.7	0.04	100	8131	98.61	74
2023-07-02 18:45:00	79.6	0	0	0	8	1.52	2.82	73	98.8	98.64	-0.1	-0.8	0	73.5	0.03	100	8130	98.6	73.9
2023-07-02 18:50:00	73.6	0	0	0	350	2.28	3.56	73	98.4	98.65	0	-0.8	0	73.4	0.05	100	8129	98.62	73.9
2023-07-02 18:55:00	57.2	0	0	0	338	2.3	3.83	73	98.6	98.65	0	-0.8	0	73.4	0.04	100	8127	98.62	73.8
2023-07-02 19:00:00	28.8	0	0	0	342	6.04	8.14	73.2	98	98.66	-0.2	-0.7	0	73.3	0.06	100	8127	98.62	73.7
2023-07-02 19:05:00	20.8	0	0	0	353	5.3	7.09	72.9	98	98.66	-0.1	-0.7	0	73	0.06	100	8126	98.62	73.5
2023-07-02 19:10:00	37.4	0	0	0	0	6.04	7.58	72.8	98.4	98.66	-0.1	-0.8	0	72.9	0.04	100	8124	98.62	73.2
2023-07-02 19:15:00	45	0	0	0	2	6.73	9.48	72.6	97.5	98.66	-0.1	-0.8	0	72.7	0.07	100	8124	98.62	73
2023-07-02 19:20:00	39.8	0	0	0	0	6.46	9.4	72.2	96.4	98.66	0	-0.7	0	72.4	0.1	100	8121	98.62	72.6
2023-07-02 19:25:00	39	0	0	0	359	6.24	8.32	71.9	97.2	98.66	-0.2	-0.8	0	71.9	0.08	100	8121	98.63	72.2
2023-07-02 19:30:00	39.2	0	0	0	353	6.08	8.28	71.6	97.8	98.67	-0.1	-0.7	0	71.7	0.06	100	8118	98.64	71.9
2023-07-02 19:35:00	29.2	0	0	0	356	5.95	8.66	71.2	98.2	98.68	0	-0.8	0	71.3	0.05	100	8117	98.64	71.6
2023-07-02 19:40:00	18.2	0	0	0	344	5.48	7.38	71	98.7	98.68	-0.1	-0.8	0	71	0.03	100	8120	98.65	71.4
2023-07-02 19:45:00	12.2	0.00067	0	0	340	4.34	6.6	70.8	99	98.69	-0.1	-0.7	0.04	70.8	0.03	100	8115	98.65	71.1
2023-07-02 19:50:00	10.2	0	0	0	340	4.34	6.24	70.7	99.4	98.7	-0.2	-0.7	0	70.7	0.02	100	8114	98.66	70.9
2023-07-02 19:55:00	9.4	0	0	0	347	4.23	6.22	70.4	99.4	98.7	-0.2	-0.8	0	70.4	0.01	100	8113	98.66	70.7
2023-07-02 20:00:00	11.4	0.00067	0	0	341	3.31	4.12	70.3	99.7	98.7	-0.2	-0.6	0.04	70.3	0.01	100	8113	98.66	70.5
2023-07-02 20:05:00	14.8	0.00268	0	0	338	3.18	4.81	70.2	100	98.69	-0.2	-0.7	0.04	70.3	0	100	8110	98.66	70.4
2023-07-02 20:10:00	15.6	0.00268	0	0	338	3.22	4.45	70.1	100.1	98.69	-0.2	-0.8	0.04	70.2	0	100	8109	98.66	70.2
2023-07-02 20:15:00	12.4	0.00201	0	0	340	2.62	3.31	69.9	100.1	98.7	-0.1	-0.7	0.04	70	0	100	8111	98.66	70.1
2023-07-02 20:20:00	8.8	0.00201	0	0	335	2.64	3.02	69.9	99.9	98.71	-0.1	-0.7	0.04	69.9	0	100	8098	98.67	70
2023-07-02 20:25:00	6.6	0.00134	0	0	319	2.46	3.36	69.8	100.2	98.71	-0.2	-0.7	0.04	69.8	0	100	8100	98.67	70.1
2023-07-02 20:30:00	5.2	0	0	0	323	3.47	4.25	69.8	100.2	98.71	-0.1	-0.8	0	69.8	0	100	8101	98.67	69.9
2023-07-02 20:35:00	2.6	0	0	0	315	3.02	4.12	69.8	99.9	98.71	-0.1	-0.7	0	69.8	0	100	8097	98.68	69.8
2023-07-02 20:40:00	1	0	0	0	326	3.87	4.76	69.8	100	98.72	0	-0.6	0	69.8	0	100	8100	98.68	69.7
2023-07-02 20:45:00	0.4	0	0	0	325	4.23	5.23	69.5	100.1	98.72	-0.1	-0.8	0	69.5	0	100	8096	98.69	69.6
2023-07-02 20:50:00	0	0.00067	0	0	325	4.36	5.21	69.5	100.2	98.73	-0.1	-0.7	0.04	69.5	0	100	8095	98.7	69.5
2023-07-02 20:55:00	0	0	0	0	324	3.89	4.76	69.4	100.1	98.73	-0.1	-0.8	0	69.4	0	100	8095	98.69	69.4
2023-07-02 21:00:00	0	0	0	0	317	4.23	5.03	69.4	100	98.74	-0.1	-0.7	0	69.4	0	100	8094	98.7	69.4
2023-07-02 21:05:00	0	0	0	0	333	4.12	4.88	69.4	100.1	98.74	-0.1	-0.7	0	69.4	0	100	8093	98.7	69.4
2023-07-02 21:10:00	0	0	0	0	335	4.18	5.46	69.4	100.1	98.74	-0.2	-0.6	0	69.4	0	100	8095	98.71	69.4
2023-07-02 21:15:00	0	0	0	0	330	3.96	6.15	69.3	100.1	98.75	-0.2	-0.7	0	69.3	0	100	8093	98.72	69.3
2023-07-02 21:20:00	0	0	0	0	341	3.69	5.48	69.3	99.8	98.75	-0.1	-0.7	0	69.3	0	100	8091	98.72	69.3
2023-07-02 21:25:00	0	0	0	0	322	3.33	4.36	69.3	100.1	98.77	-0.2	-0.7	0	69.3	0	100	8089	98.74	69.3
2023-07-02 21:30:00	0	0	0	0	321	3.56	4.9	69.3	100.1	98.77	-0.1	-0.7	0	69.3	0	100	8089	98.74	69.3
2023-07-02 21:35:00	0	0	0	0	306	3.44	4.36	69.3	99.9	98.78	-0.2	-0.6	0	69.3	0	100	8088	98.75	69.3
2023-07-02 21:40:00	0	0	0	0	307	4	4.72	69.3	100.1	98.79	-0.2	-0.8	0	69.3	0	100	8091	98.75	69.3
2023-07-02 21:45:00	0	0	0	0	313	3.36	3.94	69.4	99.9	98.79	-0.1	-0.7	0	69.3	0	100	8086	98.76	69.3
2023-07-02 21:50:00	0	0	0	0	312	3.06	3.96	69.3	100	98.79	-0.1	-0.7	0	69.3	0	100	8085	98.76	69.3
2023-07-02 21:55:00	0	0	0	0	317	3.13	3.98	69.4	99.8	98.79	-0.2	-0.6	0	69.4	0.01	100	8086	98.75	69.3
2023-07-02 22:00:00	0	0	0	0	308	2.62	3.85	69.3	100.1	98.79	-0.2	-0.7	0	69.3	0	100	8084	98.75	69.3
2023-07-02 22:05:00	0	0	0	0	287	2.66	4.21	69.3	100	98.79	-0.1	-0.7	0	69.3	0	100	8083	98.75	69.3
2023-07-02 22:10:00	0	0	0	0	291	3.36	4.29	69.4	100	98.79	-0.2	-0.7	0	69.4	0	100	8082	98.75	69.3
2023-07-02 22:15:00	0	0	0	0	295	3.29	4.45	69.3	100	98.79	-0.2	-0.8	0	69.3	0	100	8083	98.76	69.3
2023-07-02 22:20:00	0	0	0	0	294	3.6	4.27	69.3	100	98.79	-0.1	-0.7	0	69.3	0	100	8081	98.76	69.3
2023-07-02 22:25:00	0	0	0	0	292	3.67	5.03	69.3	100	98.79	-0.1	-0.8	0	69.3	0	100	8082	98.75	69.3
2023-07-02 22:30:00	0	0	0	0	293	3.2	4.32	69.3	100	98.78	-0.2	-0.7	0	69.3	0	100	8080	98.75	69.2
2023-07-02 22:35:00	0	0	0	0	303	3.44	4.32	69.2	100.1	98.77	-0.1	-0.7	0	69.2	0	100	8080	98.74	69.2
2023-07-02 22:40:00	0	0	0	0	310	3.56	4.65	69.3	100	98.76	-0.1	-0.7	0	69.3	0	100	8080	98.73	69.2
2023-07-02 22:45:00	0	0	0	0	307	3.22	4.09	69.3	100	98.76	-0.2	-0.7	0	69.3	0	100	8079	98.73	69.1
2023-07-02 22:50:00	0	0	0	0	289	4.07	5.17	69.2	100	98.77	-0.1	-0.7	0	69.2	0	100	8078	98.73	69.1
2023-07-02 22:55:00	0	0	0	0	290	3.74	4.9	69.2	100.1	98.76	-0.1	-0.8	0	69.3	0	100	8077	98.73	69.1
2023-07-02 23:00:00	0	0	0	0	290	3.87	4.94	69.1	100.2	98.76	-0.1	-0.7	0	69.1	0	100	8077	98.72	69
2023-07-02 23:05:00	0	0	0	0	281	3.67	4.56	69.1	100	98.75	-0.3	-0.7	0	69.2	0	100	8077	98.72	69.1
2023-07-02 23:10:00	0	0	0	0	273	2.75	3.78	69.1	99.9	98.76	-0.1	-0.7	0	69.1	0	100	8074	98.73	69
2023-07-02 23:15:00	0	0	0	0	275	2.13	2.8	69.1	100.1	98.76	-0.1	-0.8	0	69	0	100	8073	98.73	69
2023-07-02 23:20:00	0	0	0	0	283	2.08	2.68	69	100.1	98.76	-0.1	-0.7	0	69	0	100	8074	98.73	68.9
2023-07-02 23:25:00	0	0	0	0	271	2.04	2.53	69	100.1	98.76	-0.2	-0.7	0	68.9	0	100	8074	98.72	68.9
2023-07-02 23:30:00	0	0	0	0	276	2.3	3	69	99.8	98.76	-0.1	-0.7	0	68.9	0	100	8072	98.73	68.8
2023-07-02 23:35:00	0	0	0	0	273	1.81	2.64	68.9	100.1	98.76	-0.2	-0.8	0	68.9	0	100	8071	98.73	68.7
2023-07-02 23:40:00	0	0	0	0	237	1.34	1.88	69	100	98.76	-0.3	-0.7	0	69	0	100	8074	98.73	68.7
2023-07-02 23:45:00	0	0	0	0	298	1.19	1.57	68.9	100.1	98.76	-0.3	-0.7	0	68.9	0	100	8071	98.73	68.6
2023-07-02 23:50:00	0	0	0	0	285	0.74	1.54	68.9	100.1	98.76	0	-0.8	0	68.9	0	100	8070	98.73	68.6
2023-07-02 23:55:00	0	0	0	0	230	1.12	1.99	68.8	100.2	98.75	-0.3	-0.8	0	68.9	0	100	8070	98.72	68.5

z6-17454 8928	Port1															Port7		Port8	
	ATMOS 41 All-in-one Weather Station															Battery		Barometer	
Timestamps	W/m² Solar Radiation	in Precipitation	Lightning Activity	miles Lightning Distance	° Wind Direction	mph Wind Speed	mph Gust Speed	°F Air Temp.	% Relative Humidity	kPa Atmospheric Pressure	° X-axis Level	° Y-axis Level	in/h Max Precip Rate	°F RH Sensor Temp	kPa VPD	% Battery Percent	mV Battery Voltage	kPa Reference Pressure	°F Logger Temp.
2023-07-03 00:00:00	0	0	0	0	220	1.48	1.95	68.9	99.8	98.76	0	-0.7	0	68.9	0	100	8069	98.72	68.5
2023-07-03 00:05:00	0	0	0	0	197	1.23	1.74	68.9	99.8	98.76	-0.1	-0.7	0	68.9	0	100	8039	98.73	68.7
2023-07-03 00:10:00	0	0	0	0	184	2.62	3.24	68.9	92.3	98.76	0	-0.7	0	68.9	0.18	100	8045	98.72	69
2023-07-03 00:15:00	0	0	0	0	200	2.13	2.62	68.9	100.1	98.75	0	-0.7	0	68.9	0	100	8038	98.72	69.2
2023-07-03 00:20:00	0	0	0	0	194	2.21	2.64	69	100	98.75	-0.2	-0.7	0	69	0	100	8049	98.72	69.2
2023-07-03 00:25:00	0	0	0	0	180	2.17	2.71	68.9	100.1	98.75	-0.1	-0.8	0	68.9	0	100	8051	98.71	69
2023-07-03 00:30:00	0	0	0	0	174	2.59	3.38	69	99.8	98.74	-0.1	-0.7	0	69	0	100	8049	98.71	68.9
2023-07-03 00:35:00	0	0	0	0	181	3	3.96	69	100	98.74	-0.2	-0.7	0	69	0	100	8048	98.71	68.9
2023-07-03 00:40:00	0	0	0	0	202	4.03	5.3	69	100.1	98.74	-0.2	-0.6	0	69	0	100	8050	98.71	68.9
2023-07-03 00:45:00	0	0	0	0	201	4.61	5.91	68.9	100.2	98.74	-0.1	-0.6	0	68.9	0	100	8051	98.71	68.8
2023-07-03 00:50:00	0	0.00067	0	0	197	4.45	5.86	68.9	99.8	98.74	-0.2	-0.7	0.04	68.9	0	100	8051	98.71	68.8
2023-07-03 00:55:00	0	0	0	0	202	4.76	6.17	68.8	100	98.75	-0.1	-0.7	0	68.7	0	100	8048	98.71	68.7
2023-07-03 01:00:00	0	0	0	0	203	4.88	6.17	68.6	100.2	98.75	-0.1	-0.6	0	68.6	0	100	8048	98.72	68.6
2023-07-03 01:05:00	0	0	0	0	204	4.21	6.06	68.6	100	98.77	-0.2	-0.8	0	68.6	0	100	8049	98.74	68.6
2023-07-03 01:10:00	0	0	0	0	227	2.24	3.91	68.5	99.9	98.77	-0.1	-0.8	0	68.5	0	100	8049	98.74	68.5
2023-07-03 01:15:00	0	0	0	0	299	2.19	2.82	68.5	99.9	98.77	-0.1	-0.7	0	68.5	0	100	8047	98.74	68.4
2023-07-03 01:20:00	0	0	0	0	281	1.34	2.21	68.5	100	98.77	-0.2	-0.7	0	68.5	0	100	8046	98.73	68.4
2023-07-03 01:25:00	0	0	0	0	262	1.86	2.68	68.4	100.1	98.78	-0.2	-0.7	0	68.4	0	100	8045	98.75	68.3
2023-07-03 01:30:00	0	0	0	0	276	2.59	3.49	68.3	99.9	98.78	-0.2	-0.7	0	68.3	0	100	8045	98.75	68.3
2023-07-03 01:35:00	0	0	0	0	297	2.3	2.73	68.5	99.8	98.77	-0.1	-0.7	0	68.5	0.01	100	8045	98.74	68.3
2023-07-03 01:40:00	0	0	0	0	307	2.37	2.75	68.4	100	98.78	-0.1	-0.7	0	68.4	0	100	8045	98.74	68.3
2023-07-03 01:45:00	0	0	0	0	308	2.39	2.71	68.5	99.9	98.78	-0.2	-0.7	0	68.4	0	100	8045	98.74	68.4
2023-07-03 01:50:00	0	0	0	0	324	2.93	4.76	68.4	99.9	98.77	-0.1	-0.7	0	68.4	0	100	8044	98.73	68.4
2023-07-03 01:55:00	0	0	0	0	330	3.47	4.85	68.4	99.9	98.77	-0.2	-0.8	0	68.4	0	100	8044	98.73	68.4
2023-07-03 02:00:00	0	0	0	0	326	2.35	3.06	68.5	99.9	98.77	-0.2	-0.8	0	68.5	0	100	8042	98.74	68.3
2023-07-03 02:05:00	0	0	0	0	333	2.24	2.91	68.4	100.1	98.77	-0.2	-0.8	0	68.4	0	100	8042	98.74	68.2
2023-07-03 02:10:00	0	0	0	0	332	1.68	2.37	68.3	100.1	98.77	0	-0.8	0	68.3	0	100	8042	98.74	68.2
2023-07-03 02:15:00	0	0	0	0	318	1.9	2.57	68.3	100.1	98.77	-0.1	-0.6	0	68.3	0	100	8041	98.74	68.1
2023-07-03 02:20:00	0	0	0	0	307	2.19	2.71	68.3	99.9	98.77	0	-0.8	0	68.3	0	100	8042	98.74	68.1
2023-07-03 02:25:00	0	0	0	0	299	2.17	2.71	68.2	100	98.77	-0.1	-0.7	0	68.2	0	100	8042	98.74	68.1
2023-07-03 02:30:00	0	0	0	0	304	1.95	2.75	68.2	100	98.77	-0.2	-0.8	0	68.2	0	100	8042	98.73	68.1
2023-07-03 02:35:00	0	0	0	0	319	1.45	1.92	68.3	99.8	98.76	-0.2	-0.7	0	68.3	0	100	8038	98.73	68.1
2023-07-03 02:40:00	0	0	0	0	259	1.43	1.9	68.3	100	98.76	-0.2	-0.7	0	68.3	0	100	8042	98.73	68.1
2023-07-03 02:45:00	0	0	0	0	243	2.06	3.18	68.2	99.7	98.76	-0.1	-0.7	0	68.2	0.01	100	8041	98.73	68.1
2023-07-03 02:50:00	0	0	0	0	214	3.09	3.96	68.3	100.1	98.76	-0.2	-0.8	0	68.3	0	100	8037	98.73	68.2
2023-07-03 02:55:00	0	0	0	0	213	2.89	4.21	68.3	99.8	98.76	-0.1	-0.7	0	68.3	0	100	8039	98.73	68.2
2023-07-03 03:00:00	0	0	0	0	236	2.26	3.2	68.3	100	98.76	-0.1	-0.7	0	68.3	0	100	8036	98.73	68.2
2023-07-03 03:05:00	0	0.00201	0	0	257	2.59	3.27	68.4	99.9	98.77	-0.2	-0.8	0.08	68.4	0	100	8029	98.73	68.3
2023-07-03 03:10:00	0	0.0067	0	0	273	2.1	2.86	68.2	100.1	98.76	-0.1	-0.8	0.12	68.3	0	100	8029	98.73	68.4
2023-07-03 03:15:00	0	0.00402	0	0	265	1.34	1.72	68.3	100.1	98.76	-0.2	-0.7	0.08	68.3	0	100	8031	98.73	68.4
2023-07-03 03:20:00	0	0.00134	0	0	229	1.12	1.45	68.2	100	98.75	-0.2	-0.8	0.04	68.2	0	100	8030	98.72	68.3
2023-07-03 03:25:00	0	0	0	0	252	0.47	0.83	68.3	100	98.75	-0.1	-0.7	0	68.3	0	100	8027	98.72	68.3
2023-07-03 03:30:00	0	0	0	0	198	1.01	1.61	68.4	99.9	98.75	-0.1	-0.7	0	68.4	0	100	8030	98.72	68.3
2023-07-03 03:35:00	0	0.00067	0	0	189	1.7	2.19	68.5	99.9	98.75	-0.2	-0.7	0.04	68.5	0	100	8026	98.72	68.3
2023-07-03 03:40:00	0	0	0	0	215	1.19	1.39	68.4	100	98.75	-0.1	-0.7	0	68.4	0	100	8029	98.72	68.3
2023-07-03 03:45:00	0	0	0	0	267	1.19	1.34	68.5	100.1	98.75	0	-0.7	0	68.5	0	100	8031	98.73	68.3
2023-07-03 03:50:00	0	0	0	0	340	1.07	1.41	68.5	100.2	98.75	-0.1	-0.7	0	68.5	0	100	8029	98.72	68.3
2023-07-03 03:55:00	0	0	0	0	25	1.19	1.74	68.5	100.2	98.75	-0.2	-0.7	0	68.5	0	100	8028	98.72	68.3
2023-07-03 04:00:00	0	0	0	0	26	1.21	1.81	68.4	100.1	98.74	-0.2	-0.7	0	68.4	0	100	8027	98.71	68.3
2023-07-03 04:05:00	0	0	0	0	329	1.23	1.79	68.3	100.1	98.74	-0.1	-0.7	0	68.3	0	100	8026	98.71	68.2
2023-07-03 04:10:00	0	0	0	0	257	0.76	1.23	68.2	100.2	98.75	-0.2	-0.7	0	68.2	0	100	8028	98.72	68.1
2023-07-03 04:15:00	0	0	0	0	178	0.78	1.43	68.2	100	98.75	-0.1	-0.6	0	68.2	0	100	8027	98.72	68.1
2023-07-03 04:20:00	0	0	0	0	178	0.98	1.48	68.2	100.2	98.75	-0.2	-0.7	0	68.3	0	100	8028	98.72	68.2
2023-07-03 04:25:00	0	0	0	0	135	1.07	1.63	68.4	99.8	98.75	-0.2	-0.8	0	68.4	0	100	8026	98.72	68.3
2023-07-03 04:30:00	0	0	0	0	135	1.23	1.86	68.5	99.7	98.75	0	-0.7	0	68.5	0.01	100	8026	98.72	68.3
2023-07-03 04:35:00	0	0.00402	0	0	102	1.12	1.57	68.5	100	98.75	-0.1	-0.7	0.08	68.5	0	100	8025	98.71	68.4
2023-07-03 04:40:00	0	0	0	0	120	1.68	2.17	68.5	99.8	98.74	-0.2	-0.7	0	68.5	0	100	8026	98.71	68.4
2023-07-03 04:45:00	0	0.00067	0	0	160	2.1	2.98	68.5	100.1	98.75	-0.2	-0.8	0.04	68.5	0	100	8024	98.72	68.4
2023-07-03 04:50:00	0	0	0	0	168	1.57	2.84	68.5	99.9	98.75	-0.2	-0.7	0	68.5	0	100	8025	98.72	68.4
2023-07-03 04:55:00	0	0	0	0	192	2.21	3.56	68.5	100	98.76	-0.2	-0.7	0	68.5	0	100	8023	98.73	68.4
2023-07-03 05:00:00	0	0	0	0	193	3.11	4.05	68.5	99.9	98.76	-0.1	-0.7	0	68.6	0	100	8023	98.73	68.4
2023-07-03 05:05:00	0	0	0	0	204	3.31	4.18	68.5	100.1	98.76	-0.1	-0.6	0	68.5	0	100	8023	98.74	68.4
2023-07-03 05:10:00	0	0.00469	0	0	198	5.91	7.78	68.4	99.9	98.77	0.1	-0.7	0.281	68.4	0	100	8022	98.74	68.4
2023-07-03 05:15:00	0	0.03619	0	0	199	3.65	7.25	68.2	99.9	98.77	-0.1	-0.7	0.602	68.2	0	100	8023	98.74	68.2

z6-17454 8928	Port1															Port7		Port8	
	ATMOS 41 All-in-one Weather Station															Battery		Barometer	
Timestamps	W/m² Solar Radiation	in Precipitation	Lightning Activity	miles Lightning Distance	° Wind Direction	mph Wind Speed	mph Gust Speed	°F Air Temp.	% Relative Humidity	kPa Atmospheric Pressure	° X-axis Level	° Y-axis Level	in/h Max Precip Rate	°F RH Sensor Temp	kPa VPD	% Battery Percent	mV Battery Voltage	kPa Reference Pressure	°F Logger Temp.
2023-07-03 05:20:00	0	0.01139	0	0	187	3	3.74	68	100.2	98.78	-0.2	-0.7	0.281	68	0	100	8023	98.75	68.1
2023-07-03 05:25:00	0	0.00201	0	0	99	2.01	2.73	68	100.1	98.77	-0.1	-0.6	0.04	68	0	100	8021	98.74	68.2
2023-07-03 05:30:00	0	0.00134	0	0	122	1.66	3.04	68.1	99.9	98.77	-0.1	-0.7	0.04	68.1	0	100	8023	98.74	68.2
2023-07-03 05:35:00	0	0.00067	0	0	108	2.21	3.31	68.2	100	98.77	-0.2	-0.7	0.04	68.3	0	100	8014	98.74	68.3
2023-07-03 05:40:00	0.4	0	0	0	111	2.84	3.65	68.3	99.8	98.77	0	-0.7	0	68.3	0	100	8015	98.74	68.5
2023-07-03 05:45:00	1.4	0	0	0	78	1.36	2.24	68.3	100.1	98.78	-0.2	-0.7	0	68.3	0	100	8014	98.75	68.4
2023-07-03 05:50:00	3.6	0	0	0	329	1.1	1.88	68.3	99.9	98.79	-0.1	-0.8	0	68.3	0	100	8004	98.76	68.5
2023-07-03 05:55:00	5	0.00067	0	0	334	1.32	2.57	68.2	100	98.79	-0.2	-0.6	0.04	68.3	0	100	8007	98.76	68.5
2023-07-03 06:00:00	5	0	0	0	305	1.68	2.3	68.1	100	98.79	-0.2	-0.7	0	68.2	0	100	8005	98.76	68.4
2023-07-03 06:05:00	4	0	0	0	240	1.07	1.54	68.1	100.1	98.79	-0.2	-0.8	0	68.2	0	100	8005	98.77	68.4
2023-07-03 06:10:00	4.8	0	0	0	123	1.7	3.76	68.2	99.7	98.79	-0.1	-0.7	0	68.2	0.01	100	8006	98.76	68.4
2023-07-03 06:15:00	6	0	0	0	122	3.24	4.03	68.3	100	98.79	-0.1	-0.7	0	68.4	0	100	8006	98.77	68.4
2023-07-03 06:20:00	5.8	0	0	0	130	2.35	3.67	68.4	100	98.8	-0.1	-0.7	0	68.4	0	100	8002	98.77	68.4
2023-07-03 06:25:00	6.6	0	0	0	138	2.71	4.18	68.4	99.9	98.8	-0.1	-0.8	0	68.4	0	100	8006	98.77	68.5
2023-07-03 06:30:00	8.4	0.00067	0	0	130	3.69	4.97	68.5	99.9	98.8	-0.2	-0.7	0.04	68.5	0	100	8006	98.77	68.5
2023-07-03 06:35:00	10	0	0	0	144	3.11	3.94	68.5	100.2	98.8	-0.1	-0.6	0	68.5	0	100	8004	98.77	68.5
2023-07-03 06:40:00	11	0.00067	0	0	127	2.46	3.53	68.4	99.9	98.79	-0.1	-0.8	0.04	68.5	0	100	8005	98.76	68.6
2023-07-03 06:45:00	12.4	0	0	0	101	2.21	3.44	68.5	99.9	98.79	-0.2	-0.8	0	68.6	0	100	8004	98.76	68.6
2023-07-03 06:50:00	15.6	0	0	0	105	2.77	3.85	68.5	100.1	98.78	-0.1	-0.7	0	68.6	0	100	7998	98.75	68.7
2023-07-03 06:55:00	16	0	0	0	105	2.66	3.51	68.5	99.8	98.79	-0.1	-0.7	0	68.6	0	100	7997	98.76	68.8
2023-07-03 07:00:00	16.4	0	0	0	99	2.26	3.2	68.5	99.9	98.79	-0.1	-0.7	0	68.6	0	100	7999	98.76	68.8
2023-07-03 07:05:00	16.6	0.00067	0	0	110	2.13	3	68.7	99.9	98.79	-0.2	-0.7	0.04	68.8	0	100	7990	98.76	68.8
2023-07-03 07:10:00	16	0	0	0	117	1.9	3.02	68.5	100.2	98.79	-0.1	-0.7	0	68.6	0	100	7991	98.76	69
2023-07-03 07:15:00	16	0	0	0	144	2.8	4.12	68.6	100	98.79	-0.1	-0.7	0	68.7	0	100	7991	98.77	68.9
2023-07-03 07:20:00	16.8	0	0	0	153	3.15	4.63	68.6	99.8	98.8	-0.1	-0.7	0	68.6	0	100	7991	98.78	68.9
2023-07-03 07:25:00	18.2	0	0	0	169	3.2	4.59	68.6	100	98.8	-0.2	-0.7	0	68.8	0	100	7989	98.77	68.9
2023-07-03 07:30:00	22	0	0	0	159	3.06	4.27	68.6	100.1	98.8	-0.2	-0.8	0	68.7	0	100	7990	98.77	68.8
2023-07-03 07:35:00	26	0	0	0	182	2.37	3.29	68.6	99.9	98.8	-0.1	-0.7	0	68.7	0	100	7980	98.77	68.9
2023-07-03 07:40:00	27.8	0.00067	0	0	187	3.42	4.9	68.7	99.9	98.8	-0.1	-0.8	0.04	68.8	0	100	7984	98.77	69.1
2023-07-03 07:45:00	27.8	0	0	0	202	3.67	4.7	68.8	99.9	98.81	-0.1	-0.7	0	68.9	0	100	7983	98.78	69
2023-07-03 07:50:00	33.8	0	0	0	213	3.53	4.72	68.6	100.2	98.81	-0.1	-0.7	0	68.8	0	100	7985	98.79	68.9
2023-07-03 07:55:00	45.2	0	0	0	205	2.89	3.74	68.6	100	98.82	-0.1	-0.7	0	68.8	0	100	7985	98.79	68.9
2023-07-03 08:00:00	44.6	0	0	0	191	1.54	1.97	68.6	100	98.82	-0.1	-0.7	0	68.9	0	100	7987	98.79	68.9
2023-07-03 08:05:00	45.4	0	0	0	141	1.88	2.84	68.7	99.8	98.82	-0.1	-0.7	0	68.9	0	100	7978	98.79	69
2023-07-03 08:10:00	67	0	0	0	107	2.62	3.6	68.6	100.1	98.82	-0.1	-0.8	0	69	0	100	7979	98.8	69.3
2023-07-03 08:15:00	90	0	0	0	98	2.15	3.02	68.7	99.9	98.83	-0.1	-0.7	0	69.2	0	100	7980	98.8	69.3
2023-07-03 08:20:00	97	0	0	0	93	2.44	3.44	68.8	99.7	98.83	0	-0.7	0	69.3	0.01	100	7976	98.81	69.4
2023-07-03 08:25:00	124.4	0	0	0	79	2.51	4.27	68.9	100.1	98.83	-0.1	-0.7	0	69.4	0	100	7980	98.8	69.6
2023-07-03 08:30:00	113	0	0	0	94	3.2	5.32	69.2	99.6	98.83	0	-0.8	0	69.7	0.01	100	7982	98.81	69.8
2023-07-03 08:35:00	97	0	0	0	102	4.27	5.75	69.4	100	98.83	-0.1	-0.7	0	69.7	0	100	7980	98.81	69.9
2023-07-03 08:40:00	78.6	0	0	0	83	3	4.43	69.5	99.9	98.83	-0.1	-0.7	0	69.8	0	100	7982	98.81	69.9
2023-07-03 08:45:00	109	0	0	0	104	4.21	5.99	69.4	99.9	98.83	-0.2	-0.8	0	69.8	0	100	7984	98.8	70
2023-07-03 08:50:00	159.2	0	0	0	109	4.7	6.58	69.4	100.1	98.82	-0.1	-0.7	0	69.9	0	100	7982	98.8	70.2
2023-07-03 08:55:00	138.8	0	0	0	109	5.57	7.74	69.6	99.7	98.83	-0.1	-0.8	0	70.1	0.01	100	7982	98.81	70.3
2023-07-03 09:00:00	106.6	0	0	0	113	5.84	8.03	69.8	99.9	98.83	-0.1	-0.7	0	70.2	0	100	7983	98.81	70.4
2023-07-03 09:05:00	80.6	0	0	0	110	5.68	7.74	69.9	100.1	98.84	-0.1	-0.8	0	70.2	0	100	7979	98.81	70.5
2023-07-03 09:10:00	72.4	0	0	0	104	5.97	8.21	70	99.8	98.84	0	-0.7	0	70.2	0	100	7982	98.81	70.5
2023-07-03 09:15:00	99.6	0	0	0	101	6.44	8.61	69.9	100.1	98.83	-0.2	-0.7	0	70.2	0	100	7983	98.81	70.5
2023-07-03 09:20:00	131.2	0	0	0	106	5.93	8.1	70	100	98.83	-0.1	-0.8	0	70.4	0	100	7982	98.81	70.6
2023-07-03 09:25:00	157.2	0	0	0	105	5.75	8.16	70.1	99.8	98.83	-0.1	-0.7	0	70.6	0	100	7985	98.8	70.7
2023-07-03 09:30:00	173.4	0	0	0	110	6.67	8.48	70.2	100	98.82	0	-0.7	0	70.7	0	100	7983	98.8	70.9
2023-07-03 09:35:00	201.2	0	0	0	109	5.17	6.93	70.3	99.9	98.83	-0.1	-0.8	0	70.9	0	100	7985	98.81	71.1
2023-07-03 09:40:00	194	0	0	0	123	4.99	7.38	70.4	100	98.83	0	-0.6	0	71.1	0	100	7988	98.81	71.3
2023-07-03 09:45:00	209	0	0	0	109	6.2	8.32	70.6	99.9	98.83	0	-0.7	0	71.3	0	100	7990	98.81	71.6
2023-07-03 09:50:00	204.2	0	0	0	109	6.08	7.83	70.8	99.8	98.83	-0.1	-0.7	0	71.5	0	100	7993	98.82	71.8
2023-07-03 09:55:00	137	0	0	0	106	5.88	8.03	71	99.2	98.84	-0.2	-0.7	0	71.5	0.02	100	7990	98.82	71.9
2023-07-03 10:00:00	85.4	0	0	0	109	6.58	10.04	71.1	99	98.85	-0.1	-0.8	0	71.4	0.03	100	7991	98.82	71.9
2023-07-03 10:05:00	84.8	0.00402	0	0	110	4.99	7	71.1	99	98.85	-0.1	-0.7	0.161	71.3	0.03	100	7989	98.82	71.9
2023-07-03 10:10:00	76	0.00804	0	0	105	6.31	8.59	70.8	99.6	98.85	-0.1	-0.7	0.161	71	0.01	100	7992	98.83	71.7
2023-07-03 10:15:00	70	0.02077	0	0	109	5.12	7.18	70.3	100	98.86	0	-0.7	0.482	70.6	0	100	7989	98.83	71.4
2023-07-03 10:20:00	59	0.02882	0	0	112	3.51	5.17	70.1	100.2	98.87	-0.2	-0.7	0.402	70.3	0	100	7986	98.84	71.2
2023-07-03 10:25:00	67	0.04758	0	0	115	4.23	6.44	69.8	100.1	98.87	-0.2	-0.8	0.602	70.1	0	100	7988	98.84	71
2023-07-03 10:30:00	62.4	0.03418	0	0	86	3.36	4.61	69.7	100.3	98.87	0	-0.7	0.482	69.9	0	100	7988	98.84	70.8
2023-07-03 10:35:00	79.4	0.02144	0	0	36	2.91	4.9	69.5	100	98.87	-0.1	-0.7	0.281	69.8	0	100	7988	98.84	70.7

z6-17454 8928	Port1															Port7		Port8	
	ATMOS 41 All-in-one Weather Station															Battery		Barometer	
Timestamps	W/m² Solar Radiation	in Precipitation	Lightning Activity	miles Lightning Distance	° Wind Direction	mph Wind Speed	mph Gust Speed	°F Air Temp.	% Relative Humidity	kPa Atmospheric Pressure	° X-axis Level	° Y-axis Level	in/h Max Precip Rate	°F RH Sensor Temp	kPa VPD	% Battery Percent	mV Battery Voltage	kPa Reference Pressure	°F Logger Temp.
2023-07-03 10:40:00	57.2	0.01876	0	0	33	3.27	5.53	69.4	100.1	98.87	0	-0.7	0.442	69.7	0	100	7988	98.84	70.6
2023-07-03 10:45:00	59	0.01541	0	0	48	4.16	6.26	69.7	99.9	98.87	-0.1	-0.7	0.602	69.8	0	100	7988	98.84	70.4
2023-07-03 10:50:00	77.8	0.02211	0	0	39	5.14	8.05	69.4	99.8	98.86	-0.1	-0.7	0.361	69.6	0	100	7985	98.83	70.3
2023-07-03 10:55:00	48.6	0.04356	0	0	20	5.21	7.47	69.3	100	98.86	-0.1	-0.7	0.642	69.4	0	100	7988	98.83	70.2
2023-07-03 11:00:00	30.6	0.0201	0	0	4	6.31	8.93	69	100.1	98.86	0	-0.7	0.361	69.2	0	100	7986	98.83	69.9
2023-07-03 11:05:00	34	0.00402	0	0	69	4.81	8.39	69.1	100.1	98.87	-0.2	-0.8	0.12	69.2	0	100	7985	98.84	69.7
2023-07-03 11:10:00	78.6	0.00134	0	0	63	5.26	7.47	69	99.8	98.87	-0.2	-0.8	0.04	69.3	0	100	7986	98.84	69.7
2023-07-03 11:15:00	90.6	0.00067	0	0	56	4.94	7.45	69	99.9	98.87	-0.1	-0.7	0.04	69.4	0	100	7987	98.85	69.7
2023-07-03 11:20:00	84.2	0	0	0	55	4.72	8.59	69	100.1	98.87	-0.2	-0.7	0	69.4	0	100	7987	98.85	69.7
2023-07-03 11:25:00	96.8	0	0	0	56	5.64	8.19	69	99.9	98.87	-0.1	-0.7	0	69.3	0	100	7987	98.85	69.7
2023-07-03 11:30:00	93.4	0	0	0	70	5.77	7.94	69	100.1	98.88	0	-0.7	0	69.3	0	100	7985	98.85	69.8
2023-07-03 11:35:00	78.6	0	0	0	56	5.21	8.08	69.1	99.8	98.88	-0.2	-0.9	0	69.4	0	100	7984	98.86	69.9
2023-07-03 11:40:00	154.4	0	0	0	59	5.99	9.93	69	99.9	98.88	-0.2	-0.7	0	69.4	0	100	7988	98.85	69.9
2023-07-03 11:45:00	220.6	0	0	0	56	7.49	11.74	68.8	100.2	98.87	-0.1	-0.7	0	69.5	0	100	7988	98.85	70.1
2023-07-03 11:50:00	177	0	0	0	63	6.71	11.79	68.9	99.8	98.87	0	-0.7	0	69.4	0.01	100	7988	98.85	70.3
2023-07-03 11:55:00	162	0	0	0	68	7.07	10.09	68.9	100	98.87	0	-0.8	0	69.4	0	100	7988	98.85	70.4
2023-07-03 12:00:00	174.6	0	0	0	63	7.2	12.19	68.9	100	98.87	-0.1	-0.6	0	69.4	0	100	7991	98.84	70.5
2023-07-03 12:05:00	167	0	0	0	72	6.98	10.89	68.9	100	98.86	-0.1	-0.7	0	69.4	0	100	7988	98.84	70.5
2023-07-03 12:10:00	129.8	0	0	0	61	7.58	11.83	69	100	98.87	-0.1	-0.8	0	69.4	0	100	7990	98.84	70.6
2023-07-03 12:15:00	118.2	0	0	0	67	9.22	13.13	69	99.4	98.87	-0.1	-0.9	0	69.2	0.01	100	7992	98.84	70.4
2023-07-03 12:20:00	156.8	0	0	0	75	8.43	12.06	68.7	99.5	98.87	-0.1	-0.6	0	69.1	0.01	100	7992	98.85	70.2
2023-07-03 12:25:00	212.8	0	0	0	72	8.63	12.77	68.8	98.7	98.87	-0.1	-0.6	0	69.2	0.03	100	7991	98.84	70.2
2023-07-03 12:30:00	306.6	0	0	0	66	6.29	9.35	68.4	99.8	98.86	-0.1	-0.7	0	69.2	0	100	7996	98.84	70.3
2023-07-03 12:35:00	338.6	0	0	0	62	7.05	11.34	68.6	99.8	98.85	0.1	-0.7	0	69.7	0.01	100	7998	98.83	70.7
2023-07-03 12:40:00	380.4	0	0	0	51	7.63	13.85	68.9	99.6	98.84	-0.1	-0.8	0	70	0.01	100	8001	98.83	71.1
2023-07-03 12:45:00	403	0	0	0	50	7.52	12.03	69.2	98.4	98.84	0	-0.7	0	70.3	0.04	100	8007	98.82	71.3
2023-07-03 12:50:00	413.4	0	0	0	54	7.61	11.72	69.6	97.3	98.83	-0.2	-0.8	0	70.7	0.07	100	8010	98.82	71.6
2023-07-03 12:55:00	342.6	0	0	0	58	8.16	12.91	69.8	96.4	98.83	-0.1	-0.7	0	70.8	0.09	100	8013	98.82	71.9
2023-07-03 13:00:00	278.4	0	0	0	60	7.14	11.97	69.9	94.9	98.84	-0.2	-0.7	0	70.7	0.13	100	8013	98.82	72
2023-07-03 13:05:00	304.4	0	0	0	65	6.73	12.95	69.8	95.2	98.83	0	-0.9	0	70.7	0.12	100	8015	98.81	72.1
2023-07-03 13:10:00	334	0	0	0	58	6.89	11.9	69.9	95	98.83	-0.2	-0.8	0	70.9	0.13	100	8017	98.81	72.3
2023-07-03 13:15:00	304.6	0	0	0	62	6.24	11.32	70.1	95.4	98.83	-0.1	-0.8	0	71.1	0.12	100	8016	98.82	72.5
2023-07-03 13:20:00	213.8	0	0	0	56	8.1	12.17	70.4	92.9	98.85	-0.1	-0.7	0	71.1	0.18	100	8018	98.82	72.5
2023-07-03 13:25:00	195.6	0	0	0	57	5.66	9.78	70.2	93.5	98.85	-0.1	-0.8	0	70.8	0.16	100	8021	98.82	72.3
2023-07-03 13:30:00	156.6	0	0	0	79	7	10.94	70.2	92.4	98.85	-0.1	-0.8	0	70.6	0.19	100	8020	98.82	72.2
2023-07-03 13:35:00	117.8	0	0	0	56	5.5	8.9	70	92.9	98.85	0	-0.9	0	70.4	0.18	100	8017	98.82	72
2023-07-03 13:40:00	95.4	0	0	0	66	5.17	7.27	69.8	93.4	98.85	-0.1	-0.8	0	70.2	0.16	100	8017	98.82	71.8
2023-07-03 13:45:00	84.4	0.00201	0	0	73	5.44	8.37	69.7	93.3	98.85	-0.1	-0.9	0.04	70	0.17	100	8017	98.82	71.5
2023-07-03 13:50:00	95.4	0.00603	0	0	79	5.12	7.47	69.4	95	98.84	0	-0.8	0.12	69.7	0.12	100	8017	98.81	71.3
2023-07-03 13:55:00	117.4	0.01273	0	0	85	5.91	9.84	69	97.3	98.84	0	-0.7	0.161	69.3	0.07	100	8017	98.8	71
2023-07-03 14:00:00	118.4	0.01742	0	0	84	6.33	8.1	68.4	98.6	98.84	0	-0.6	0.241	68.8	0.03	100	8017	98.81	70.7
2023-07-03 14:05:00	97.6	0.01005	0	0	79	3.78	7.45	68	99.8	98.85	-0.1	-0.7	0.161	68.4	0	100	8018	98.82	70.5
2023-07-03 14:10:00	107.2	0.00469	0	0	59	3.02	4.97	67.8	99.9	98.85	-0.2	-0.7	0.08	68.3	0	100	8013	98.82	70.3
2023-07-03 14:15:00	140.6	0.00536	0	0	75	3.38	5.28	67.8	100	98.85	-0.1	-0.8	0.08	68.4	0	100	8016	98.82	70.2
2023-07-03 14:20:00	157.2	0.00335	0	0	90	3.96	5.73	67.9	99.9	98.86	-0.2	-0.7	0.04	68.5	0	100	8014	98.83	70.3
2023-07-03 14:25:00	136.8	0.00201	0	0	114	3.62	4.94	68	100	98.86	-0.1	-0.8	0.04	68.6	0	100	8018	98.83	70.4
2023-07-03 14:30:00	171.2	0.00268	0	0	104	3.18	4.09	68.1	99.8	98.86	-0.1	-0.7	0.04	68.8	0	100	8014	98.83	70.4
2023-07-03 14:35:00	232.8	0.00268	0	0	98	3.83	5.84	68.2	99.7	98.85	-0.2	-0.7	0.08	69.1	0.01	100	8007	98.83	70.7
2023-07-03 14:40:00	241.2	0.00067	0	0	97	3.6	5.68	68.4	99.7	98.85	0	-0.7	0.04	69.5	0.01	100	8013	98.82	71
2023-07-03 14:45:00	254.4	0.00067	0	0	69	3.65	5.97	68.9	99.6	98.83	-0.1	-0.8	0.04	69.9	0.01	100	8014	98.82	71.2
2023-07-03 14:50:00	254.4	0	0	0	48	4.29	7.45	69.3	99.8	98.83	0	-0.7	0	70.3	0	100	8013	98.82	71.4
2023-07-03 14:55:00	258.4	0	0	0	68	5.17	8.88	69.4	99.4	98.84	-0.2	-0.9	0	70.3	0.01	100	8017	98.82	71.5
2023-07-03 15:00:00	286.2	0	0	0	67	5.55	8.28	69.4	99.3	98.83	-0.1	-0.8	0	70.4	0.02	100	8020	98.81	71.6
2023-07-03 15:05:00	393.6	0	0	0	62	4.83	6.62	69.4	99.2	98.83	-0.1	-0.8	0	70.5	0.02	100	8020	98.81	72.1
2023-07-03 15:10:00	489	0	0	0	53	4.29	6.8	69.6	99.2	98.82	0	-0.7	0	70.9	0.02	100	8020	98.8	72.7
2023-07-03 15:15:00	597	0	0	0	82	4.54	7.49	70.3	98.1	98.82	-0.1	-0.8	0	71.7	0.05	100	8025	98.81	73.5
2023-07-03 15:20:00	509.6	0	0	0	99	4.94	12.21	70.8	96.6	98.82	0.1	-0.8	0	72.2	0.09	100	8024	98.81	74.4
2023-07-03 15:25:00	431.8	0	0	0	99	3.62	7.16	71.1	96.9	98.82	-0.1	-0.8	0	72.4	0.08	100	8026	98.8	74.9
2023-07-03 15:30:00	712	0	0	0	108	4.16	7.31	71.5	96.4	98.81	-0.1	-0.8	0	73	0.1	100	8026	98.8	75.5
2023-07-03 15:35:00	636.2	0	0	0	111	4.41	8.52	72.2	95	98.81	0	-0.7	0	73.7	0.13	100	8029	98.79	76.4
2023-07-03 15:40:00	371.2	0	0	0	108	6.69	9.62	72.9	91.2	98.82	0	-0.8	0	73.9	0.24	100	8029	98.8	76.5
2023-07-03 15:45:00	728.6	0	0	0	112	5.19	10.36	72.9	91.4	98.81	0.1	-0.7	0	74.1	0.24	100	8034	98.8	76.5
2023-07-03 15:50:00	918	0	0	0	55	3.24	5.53	73.5	91.8	98.8	0	-0.9	0	75	0.23	100	8034	98.8	78
2023-07-03 15:55:00	620.4	0	0	0	8	4.03	6.46	74.2	89.8	98.81	0	-0.9	0	75.7	0.29	100	8034	98.8	79.2

z6-17454 8928	Port1															Port7		Port8	
	ATMOS 41 All-in-one Weather Station															Battery		Barometer	
Timestamps	W/m² Solar Radiation	in Precipitation	Lightning Activity	miles Lightning Distance	° Wind Direction	mph Wind Speed	mph Gust Speed	°F Air Temp.	% Relative Humidity	kPa Atmospheric Pressure	° X-axis Level	° Y-axis Level	in/h Max Precip Rate	°F RH Sensor Temp	kPa VPD	% Battery Percent	mV Battery Voltage	kPa Reference Pressure	°F Logger Temp.
2023-07-03 16:00:00	506.4	0	0	0	57	3.85	6.82	74.6	89	98.82	0.1	-0.7	0	76	0.32	100	8036	98.8	78.9
2023-07-03 16:05:00	660.4	0	0	0	97	3.85	7.99	74.9	89	98.81	-0.1	-0.8	0	76.5	0.33	100	8037	98.8	79.5
2023-07-03 16:10:00	381	0	0	0	75	2.8	6.4	75.1	89.7	98.82	0	-0.9	0	76.6	0.31	100	8036	98.8	80.2
2023-07-03 16:15:00	493.6	0	0	0	149	3.62	6.53	75.2	88	98.81	0	-0.8	0	76.7	0.36	100	8038	98.8	80
2023-07-03 16:20:00	350.2	0	0	0	109	4.25	5.86	75.1	87.2	98.81	0	-0.8	0	76.4	0.38	100	8038	98.79	79.7
2023-07-03 16:25:00	299.2	0	0	0	103	3.69	6.55	74.9	87.2	98.82	-0.1	-0.8	0	76.2	0.38	100	8039	98.79	79.3
2023-07-03 16:30:00	271.6	0	0	0	117	3.27	6.2	74.8	87.3	98.82	0	-0.8	0	76	0.37	100	8037	98.79	79
2023-07-03 16:35:00	256	0	0	0	137	3.44	5.61	74.7	87.7	98.82	0	-0.9	0	75.8	0.36	100	8039	98.79	78.7
2023-07-03 16:40:00	214.8	0	0	0	156	2.77	4.12	74.7	87.8	98.82	-0.1	-0.8	0	75.7	0.36	100	8037	98.79	78.3
2023-07-03 16:45:00	209.6	0	0	0	149	2.13	4.18	74.4	88.6	98.82	0	-0.8	0	75.6	0.33	100	8039	98.79	78
2023-07-03 16:50:00	229.8	0	0	0	86	2.59	3.96	74.4	89.2	98.82	-0.1	-0.8	0	75.5	0.31	100	8037	98.79	77.9
2023-07-03 16:55:00	232.2	0	0	0	119	2.62	4.81	74.4	88.6	98.82	-0.1	-0.8	0	75.5	0.33	100	8038	98.79	78
2023-07-03 17:00:00	237.8	0	0	0	139	2.39	4.03	74.3	88.9	98.82	-0.1	-0.7	0	75.6	0.32	100	8041	98.79	77.9
2023-07-03 17:05:00	245.8	0	0	0	171	3.76	4.92	74.6	88.3	98.82	0	-0.7	0	75.7	0.34	100	8039	98.8	77.8
2023-07-03 17:10:00	253	0	0	0	170	3.15	4.7	74.6	88.9	98.82	-0.1	-0.8	0	75.6	0.32	100	8042	98.8	77.6
2023-07-03 17:15:00	271	0	0	0	183	2.84	4.18	74.3	89	98.82	0	-0.8	0	75.6	0.32	100	8039	98.79	77.5
2023-07-03 17:20:00	259.2	0	0	0	208	2.13	3.91	74.3	89.7	98.82	-0.2	-0.8	0	75.7	0.3	100	8042	98.8	77.7
2023-07-03 17:25:00	254.4	0	0	0	251	0.76	1.74	74	92.9	98.83	0	-0.8	0	75.9	0.2	100	8042	98.8	78
2023-07-03 17:30:00	246	0	0	0	14	2.04	3.06	74.6	90.2	98.82	0	-0.7	0	76.2	0.29	100	8040	98.79	78.5
2023-07-03 17:35:00	229.4	0	0	0	22	1.97	3.22	75	88.6	98.81	0	-0.8	0	76.3	0.34	100	8042	98.78	78.7
2023-07-03 17:40:00	243.8	0	0	0	26	2.55	4.36	75.1	88.2	98.81	0	-0.7	0	76.3	0.35	100	8042	98.78	78.8
2023-07-03 17:45:00	258.4	0	0	0	4	5.01	6.76	75.3	86.2	98.81	0	-0.8	0	76.2	0.41	100	8045	98.78	78.7
2023-07-03 17:50:00	278	0	0	0	0	4.63	6.26	75.2	85.6	98.81	0	-0.7	0	76.2	0.43	100	8040	98.78	78.7
2023-07-03 17:55:00	266.4	0	0	0	358	1.99	5.48	74.9	86.4	98.81	0	-0.8	0	76.1	0.4	100	8045	98.78	78.6
2023-07-03 18:00:00	316.2	0	0	0	9	2.64	4.54	74.7	87.7	98.82	0	-0.9	0	76.4	0.36	100	8043	98.79	79.1
2023-07-03 18:05:00	363.4	0	0	0	17	2.82	4.76	75.1	87.9	98.81	0	-0.8	0	76.7	0.36	100	8035	98.79	80.1
2023-07-03 18:10:00	274.2	0	0	0	359	3.78	5.97	75.8	84.4	98.82	0	-0.8	0	77.1	0.48	100	8036	98.79	80.5
2023-07-03 18:15:00	237.6	0	0	0	359	4.99	7.45	76.1	82.8	98.82	0	-0.8	0	77	0.53	100	8038	98.79	79.7
2023-07-03 18:20:00	361.4	0	0	0	359	6.4	9.4	75.9	85.6	98.81	-0.1	-0.8	0	77	0.44	100	8036	98.78	79.6
2023-07-03 18:25:00	348.2	0	0	0	344	9.04	13.51	76.1	86	98.8	0	-0.7	0	77	0.43	100	8039	98.78	80.3
2023-07-03 18:30:00	297	0	0	0	348	8.75	11.81	76	85.9	98.81	0	-0.9	0	76.8	0.43	100	8036	98.78	80
2023-07-03 18:35:00	266.4	0	0	0	359	6.24	7.94	75.9	86	98.81	-0.1	-0.9	0	76.7	0.43	100	8039	98.79	80.2
2023-07-03 18:40:00	253	0	0	0	2	6.31	9.1	76	85.9	98.81	0.1	-0.8	0	76.7	0.43	100	8036	98.79	80.2
2023-07-03 18:45:00	231.2	0	0	0	16	6.2	9.51	76	85.8	98.81	0	-0.8	0	76.7	0.43	100	8036	98.79	80.4
2023-07-03 18:50:00	215	0	0	0	351	7.49	9.53	75.9	84.9	98.82	0	-0.8	0	76.5	0.46	100	8037	98.79	80.3
2023-07-03 18:55:00	195.6	0	0	0	353	7.52	12.24	75.8	84.6	98.82	-0.1	-0.9	0	76.3	0.47	100	8036	98.79	80
2023-07-03 19:00:00	167.2	0	0	0	354	6.98	9.22	75.5	84.2	98.83	-0.1	-0.9	0	76	0.48	100	8035	98.8	79.6
2023-07-03 19:05:00	169.4	0	0	0	347	6.71	8.5	75.3	84.9	98.84	-0.1	-0.7	0	75.8	0.45	100	8033	98.81	79.2
2023-07-03 19:10:00	159.2	0	0	0	355	6.44	9.89	75.1	85.4	98.85	-0.1	-1	0	75.6	0.43	100	8034	98.82	79.1
2023-07-03 19:15:00	139.6	0	0	0	13	5.99	7.87	75	84.9	98.85	-0.1	-0.8	0	75.5	0.45	100	8034	98.81	78.9
2023-07-03 19:20:00	124.8	0	0	0	4	6.51	8.63	74.9	85.2	98.85	0	-0.7	0	75.2	0.44	100	8031	98.81	78.7
2023-07-03 19:25:00	108.2	0	0	0	354	5.5	8.25	74.7	85.2	98.84	-0.1	-0.7	0	75.1	0.43	100	8032	98.81	78.4
2023-07-03 19:30:00	84.8	0	0	0	356	4.94	6.78	74.6	85.1	98.85	0	-0.8	0	74.9	0.44	100	8029	98.81	78.1
2023-07-03 19:35:00	75.2	0	0	0	358	4.92	6.35	74.4	85.6	98.85	0	-0.8	0	74.7	0.42	100	8030	98.81	77.7
2023-07-03 19:40:00	63.2	0	0	0	359	4.85	6.62	74.3	85.9	98.85	-0.1	-0.8	0	74.4	0.41	100	8029	98.82	77.2
2023-07-03 19:45:00	55.4	0	0	0	5	3.96	5.77	74	86.6	98.85	-0.1	-0.9	0	74.2	0.38	100	8028	98.82	76.7
2023-07-03 19:50:00	47.2	0	0	0	9	4	5.39	73.7	86.7	98.85	-0.1	-0.7	0	73.9	0.38	100	8029	98.81	76.4
2023-07-03 19:55:00	39.2	0	0	0	9	3.11	4.36	73.5	86.9	98.85	-0.1	-0.8	0	73.6	0.37	100	8025	98.81	76
2023-07-03 20:00:00	33.6	0	0	0	12	3.11	4.41	73.3	87.5	98.85	-0.2	-0.8	0	73.5	0.35	100	8026	98.81	75.7
2023-07-03 20:05:00	27.6	0	0	0	7	3.04	4.34	73	88.3	98.84	-0.1	-0.8	0	73.1	0.33	100	8024	98.8	75.4
2023-07-03 20:10:00	22.6	0	0	0	5	3.06	4.29	72.8	88.9	98.84	-0.1	-0.8	0	72.9	0.3	100	8023	98.8	74.9
2023-07-03 20:15:00	19.8	0	0	0	8	2.57	3.31	72.6	88.9	98.85	-0.1	-0.8	0	72.6	0.3	100	8023	98.81	74.6
2023-07-03 20:20:00	15.8	0	0	0	7	1.74	2.33	72.2	89.1	98.86	0	-0.8	0	72.3	0.3	100	8025	98.82	74.2
2023-07-03 20:25:00	13.2	0	0	0	3	1.23	2.19	72.1	89.3	98.86	-0.2	-0.8	0	72.1	0.29	100	8022	98.82	73.8
2023-07-03 20:30:00	10	0	0	0	2	1.72	2.19	71.9	89.2	98.86	-0.1	-0.7	0	72	0.29	100	8022	98.82	73.3
2023-07-03 20:35:00	6.4	0	0	0	39	0.81	1.39	71.6	89.1	98.87	-0.1	-0.7	0	71.7	0.29	100	8021	98.83	72.8
2023-07-03 20:40:00	3.8	0	0	0	74	1.01	1.45	71.6	89.8	98.88	-0.2	-0.7	0	71.6	0.27	100	8019	98.84	72.3
2023-07-03 20:45:00	2	0	0	0	116	1.12	1.57	71.3	89.9	98.88	-0.1	-0.6	0	71.2	0.27	100	8018	98.85	71.9
2023-07-03 20:50:00	0.8	0	0	0	144	0.87	1.54	71.2	90.9	98.88	-0.1	-0.8	0	71.2	0.24	100	8022	98.85	71.5
2023-07-03 20:55:00	0	0	0	0	92	1.25	1.92	71	91.2	98.89	-0.2	-0.7	0	71.1	0.23	100	8020	98.85	71.1
2023-07-03 21:00:00	0	0	0	0	9	1.54	2.04	70.9	92.2	98.9	-0.1	-0.8	0	70.9	0.2	100	8019	98.86	70.8
2023-07-03 21:05:00	0	0	0	0	339	2.73	3.74	70.5	93.5	98.9	-0.2	-0.7	0	70.5	0.17	100	8017	98.87	70.3
2023-07-03 21:10:00	0	0	0	0	340	1.52	3.22	70.1	93	98.91	-0.2	-0.8	0	70	0.18	100	8017	98.87	69.9
2023-07-03 21:15:00	0	0	0	0	342	2.86	4.5	69.8	93.5	98.91	0	-0.7	0	69.8	0.16	100	8017	98.87	69.5

z6-17454 8928	Port1															Port7		Port8	
	ATMOS 41 All-in-one Weather Station															Battery		Barometer	
Timestamps	W/m² Solar Radiation	in Precipitation	Lightning Activity	miles Lightning Distance	° Wind Direction	mph Wind Speed	mph Gust Speed	°F Air Temp.	% Relative Humidity	kPa Atmospheric Pressure	° X-axis Level	° Y-axis Level	in/h Max Precip Rate	°F RH Sensor Temp	kPa VPD	% Battery Percent	mV Battery Voltage	kPa Reference Pressure	°F Logger Temp.
2023-07-03 21:20:00	0	0	0	0	341	2.73	3.53	69.5	94.2	98.91	-0.2	-0.7	0	69.5	0.14	100	8016	98.87	69.1
2023-07-03 21:25:00	0	0	0	0	351	2.77	3.98	69.2	94.8	98.92	-0.1	-0.7	0	69.2	0.13	100	8016	98.88	68.8
2023-07-03 21:30:00	0	0	0	0	358	2.82	3.6	69	95.1	98.92	-0.2	-0.7	0	69	0.12	100	8016	98.89	68.6
2023-07-03 21:35:00	0	0	0	0	349	3.58	4.47	68.9	95.7	98.94	-0.2	-0.7	0	68.9	0.1	100	8014	98.9	68.4
2023-07-03 21:40:00	0	0	0	0	358	1.77	2.89	68.7	96.4	98.94	-0.2	-0.7	0	68.7	0.09	100	8014	98.9	68.1
2023-07-03 21:45:00	0	0	0	0	359	1.21	1.86	68.6	96.3	98.94	-0.2	-0.7	0	68.6	0.09	100	8013	98.9	67.9
2023-07-03 21:50:00	0	0	0	0	341	2.08	2.57	68.4	96.4	98.94	-0.2	-0.7	0	68.4	0.09	100	8011	98.91	67.8
2023-07-03 21:55:00	0	0	0	0	319	1.36	2.01	68.4	96.9	98.95	-0.2	-0.7	0	68.4	0.07	100	8012	98.91	67.6
2023-07-03 22:00:00	0	0	0	0	332	1.81	2.98	68.2	97.4	98.95	-0.1	-0.6	0	68.2	0.06	100	8011	98.92	67.4
2023-07-03 22:05:00	0	0	0	0	295	1.01	1.5	68	97.8	98.96	-0.1	-0.8	0	68.1	0.05	100	8010	98.92	67.3
2023-07-03 22:10:00	0	0	0	0	325	2.62	3.71	67.9	98	98.96	-0.2	-0.6	0	67.9	0.05	100	8010	98.93	67.2
2023-07-03 22:15:00	0	0	0	0	338	5.06	6.24	67.8	99.3	98.97	-0.1	-0.7	0	67.8	0.02	100	8010	98.94	67
2023-07-03 22:20:00	0	0	0	0	342	5.64	7.94	67.6	99.4	98.97	-0.1	-0.7	0	67.7	0.01	100	8008	98.94	66.9
2023-07-03 22:25:00	0	0	0	0	330	3.58	5.06	67.4	99.3	98.98	-0.2	-0.8	0	67.4	0.02	100	8007	98.95	66.7
2023-07-03 22:30:00	0	0	0	0	341	4.14	5.32	67.3	99.2	98.99	-0.2	-0.8	0	67.2	0.02	100	8007	98.96	66.6
2023-07-03 22:35:00	0	0	0	0	334	4.36	6.69	67.2	99.6	98.99	-0.1	-0.7	0	67.2	0.01	100	8006	98.96	66.5
2023-07-03 22:40:00	0	0	0	0	314	3.36	4.56	67.1	99.5	98.99	-0.2	-0.6	0	67.1	0.01	100	8008	98.95	66.4
2023-07-03 22:45:00	0	0	0	0	308	3.49	4.38	66.9	100	99	-0.2	-0.7	0	66.9	0	100	8006	98.97	66.3
2023-07-03 22:50:00	0	0	0	0	296	2.39	3.67	66.8	99.8	99.01	-0.2	-0.7	0	66.8	0.01	100	8007	98.97	66.3
2023-07-03 22:55:00	0	0	0	0	279	2.46	3.33	66.8	100.1	99.01	-0.2	-0.7	0	66.8	0	100	8005	98.97	66.3
2023-07-03 23:00:00	0	0	0	0	297	2.1	2.62	66.8	100.1	98.99	-0.2	-0.7	0	66.8	0	100	8006	98.96	66.3
2023-07-03 23:05:00	0	0	0	0	280	2.44	3	66.7	100	98.99	-0.2	-0.7	0	66.7	0	100	8006	98.96	66.3
2023-07-03 23:10:00	0	0	0	0	287	2.68	3.53	66.7	99.9	99	-0.3	-0.7	0	66.7	0	100	8004	98.97	66.3
2023-07-03 23:15:00	0	0	0	0	292	3.38	4.03	66.7	100	99	-0.3	-0.8	0	66.7	0	100	8004	98.97	66.2
2023-07-03 23:20:00	0	0	0	0	278	2.84	3.53	66.7	100	99	-0.2	-0.7	0	66.7	0	100	8003	98.97	66.2
2023-07-03 23:25:00	0	0	0	0	272	2.64	3.18	66.6	100.1	99	0	-0.7	0	66.7	0	100	8002	98.96	66.2
2023-07-03 23:30:00	0	0	0	0	277	2.82	3.74	66.6	100.2	98.99	-0.1	-0.7	0	66.6	0	100	8004	98.96	66.2
2023-07-03 23:35:00	0	0	0	0	286	2.84	3.71	66.7	99.8	99	-0.1	-0.7	0	66.7	0	100	8003	98.96	66.2
2023-07-03 23:40:00	0	0	0	0	284	2.77	3.71	66.6	100.1	99	-0.1	-0.6	0	66.7	0	100	8000	98.97	66.2
2023-07-03 23:45:00	0	0	0	0	276	2.35	2.82	66.7	100	99	-0.2	-0.8	0	66.7	0	100	8004	98.96	66.2
2023-07-03 23:50:00	0	0	0	0	277	2.42	3.02	66.7	99.9	99	-0.1	-0.7	0	66.7	0	100	8001	98.96	66.2
2023-07-03 23:55:00	0	0	0	0	235	1.52	1.79	66.6	100.1	98.98	-0.1	-0.7	0	66.6	0	100	8002	98.95	66.2
2023-07-04 00:00:00	0	0	0	0	246	0.98	1.86	66.6	100.2	98.98	-0.3	-0.7	0	66.6	0	100	8001	98.96	66.1
2023-07-04 00:05:00	0	0	0	0	0	1.63	2.35	66.6	100.2	99	-0.1	-0.8	0	66.6	0	100	7982	98.96	66.2
2023-07-04 00:10:00	0	0	0	0	348	1.3	1.99	66.5	100.3	99.01	-0.1	-0.8	0	66.5	0	100	7976	98.97	66.3
2023-07-04 00:15:00	0	0	0	0	311	1.39	2.21	66.4	100.1	99	-0.1	-0.7	0	66.4	0	100	7975	98.97	66.2
2023-07-04 00:20:00	0	0	0	0	291	2.37	3.13	66.2	100.2	99.01	-0.2	-0.7	0	66.2	0	100	7980	98.98	66.1
2023-07-04 00:25:00	0	0	0	0	296	3	3.85	66.1	100	99.03	-0.2	-0.7	0	66.1	0	100	7981	99	65.8
2023-07-04 00:30:00	0	0	0	0	319	3.29	3.96	65.9	100.2	99.03	-0.2	-0.7	0	65.9	0	100	7985	99	65.6
2023-07-04 00:35:00	0	0	0	0	305	2.42	3.09	65.8	100.1	99.03	-0.3	-0.7	0	65.8	0	100	7983	99	65.5
2023-07-04 00:40:00	0	0	0	0	299	3.02	3.51	65.8	99.9	99.04	-0.3	-0.7	0	65.8	0	100	7983	99.01	65.4
2023-07-04 00:45:00	0	0	0	0	270	2.95	3.65	65.8	99.9	99.04	-0.2	-0.7	0	65.8	0	100	7982	99	65.4
2023-07-04 00:50:00	0	0	0	0	250	2.64	3	65.7	100	99.03	-0.1	-0.6	0	65.7	0	100	7982	98.99	65.4
2023-07-04 00:55:00	0	0	0	0	238	2.95	3.38	65.7	100.1	99.02	-0.2	-0.7	0	65.7	0	100	7982	98.99	65.3
2023-07-04 01:00:00	0	0	0	0	242	3.13	3.8	65.7	99.9	99.02	-0.1	-0.7	0	65.7	0	100	7982	98.99	65.3
2023-07-04 01:05:00	0	0	0	0	249	3.2	4.16	65.7	100.1	99.02	-0.2	-0.7	0	65.7	0	100	7982	98.99	65.4
2023-07-04 01:10:00	0	0	0	0	285	2.86	4.68	65.6	100.2	99.02	-0.2	-0.7	0	65.6	0	100	7983	98.99	65.3
2023-07-04 01:15:00	0	0	0	0	275	3.22	4.43	65.6	100.1	99.02	-0.1	-0.8	0	65.6	0	100	7981	98.98	65.1
2023-07-04 01:20:00	0	0	0	0	255	2.98	3.85	65.5	100.1	99.01	-0.2	-0.8	0	65.5	0	100	7978	98.99	65.1
2023-07-04 01:25:00	0	0	0	0	249	2.89	3.33	65.5	99.9	99.02	-0.2	-0.7	0	65.5	0	100	7977	98.99	65.1
2023-07-04 01:30:00	0	0	0	0	221	2.59	3.09	65.5	100	99.01	-0.3	-0.7	0	65.5	0	100	7980	98.98	65.2
2023-07-04 01:35:00	0	0	0	0	228	2.3	3.15	65.5	100.1	99.01	-0.1	-0.7	0	65.5	0	100	7979	98.98	65.1
2023-07-04 01:40:00	0	0	0	0	263	2.06	2.8	65.5	100	99.02	-0.1	-0.7	0	65.6	0	100	7979	98.99	65.1
2023-07-04 01:45:00	0	0	0	0	283	2.37	2.93	65.5	100	99.02	-0.3	-0.7	0	65.5	0	100	7981	99	65
2023-07-04 01:50:00	0	0	0	0	288	2.93	3.31	65.4	100.1	99.03	-0.2	-0.8	0	65.4	0	100	7979	99	64.8
2023-07-04 01:55:00	0	0	0	0	277	3.02	3.65	65.2	100.1	99.02	-0.2	-0.7	0	65.2	0	100	7977	98.99	64.7
2023-07-04 02:00:00	0	0	0	0	277	3.09	3.51	65.1	99.9	99.03	-0.2	-0.6	0	65.1	0	100	7978	98.99	64.6
2023-07-04 02:05:00	0	0	0	0	278	3.85	4.81	64.9	100.1	99.03	-0.2	-0.8	0	64.9	0	100	7976	99	64.6
2023-07-04 02:10:00	0	0	0	0	289	3.71	4.52	64.9	100.1	99.03	-0.2	-0.7	0	64.9	0	100	7976	99	64.5
2023-07-04 02:15:00	0	0	0	0	283	3.94	4.97	64.8	99.9	99.04	-0.2	-0.8	0	64.8	0	100	7977	99	64.4
2023-07-04 02:20:00	0	0.00067	0	0	275	4.36	5.68	64.7	100	99.04	-0.2	-0.7	0.04	64.7	0	100	7978	99.01	64.4
2023-07-04 02:25:00	0	0	0	0	278	3.8	5.03	64.7	100.3	99.04	-0.1	-0.7	0	64.7	0	100	7977	99.01	64.4
2023-07-04 02:30:00	0	0	0	0	275	3.44	4.18	64.5	100.3	99.03	-0.2	-0.7	0	64.5	0	100	7976	99	64.3
2023-07-04 02:35:00	0	0	0	0	295	2.93	3.67	64.7	100	99.03	-0.1	-0.6	0	64.7	0	100	7968	99.01	64.4

z6-17454 8928	Port1															Port7		Port8	
	ATMOS 41 All-in-one Weather Station															Battery		Barometer	
Timestamps	W/m² Solar Radiation	in Precipitation	Lightning Activity	miles Lightning Distance	° Wind Direction	mph Wind Speed	mph Gust Speed	°F Air Temp.	% Relative Humidity	kPa Atmospheric Pressure	° X-axis Level	° Y-axis Level	in/h Max Precip Rate	°F RH Sensor Temp	kPa VPD	% Battery Percent	mV Battery Voltage	kPa Reference Pressure	°F Logger Temp.
2023-07-04 02:40:00	0	0	0	0	288	2.62	3.31	64.6	100	99.03	-0.2	-0.6	0	64.5	0	100	7969	99	64.4
2023-07-04 02:45:00	0	0	0	0	280	2.59	3.11	64.5	100.2	99.02	-0.1	-0.7	0	64.6	0	100	7969	99	64.3
2023-07-04 02:50:00	0	0	0	0	279	2.55	3.29	64.5	99.9	99.03	-0.3	-0.7	0	64.5	0	100	7966	99	64.2
2023-07-04 02:55:00	0	0	0	0	273	2.1	2.59	64.6	99.7	99.04	-0.1	-0.7	0	64.5	0.01	100	7967	99.01	64.2
2023-07-04 03:00:00	0	0	0	0	266	2.91	3.67	64.5	100.1	99.04	-0.2	-0.7	0	64.5	0	100	7967	99.01	64.1
2023-07-04 03:05:00	0	0.00067	0	0	273	3.51	4.12	64.4	100.1	99.04	-0.3	-0.7	0.04	64.5	0	100	7963	99.01	64.2
2023-07-04 03:10:00	0	0	0	0	269	3.56	4.85	64.5	99.9	99.04	-0.3	-0.6	0	64.5	0	100	7966	99.01	64.2
2023-07-04 03:15:00	0	0	0	0	266	3.44	4.5	64.5	100.2	99.04	-0.2	-0.7	0	64.5	0	100	7968	99.01	64.2
2023-07-04 03:20:00	0	0	0	0	252	2.86	3.49	64.5	100.1	99.04	-0.2	-0.8	0	64.5	0	100	7966	99.01	64.2
2023-07-04 03:25:00	0	0	0	0	249	2.55	3.33	64.5	100	99.04	-0.2	-0.6	0	64.5	0	100	7966	99.01	64.2
2023-07-04 03:30:00	0	0.00067	0	0	251	2.98	3.78	64.5	100	99.03	-0.2	-0.8	0.04	64.5	0	100	7963	99	64.2
2023-07-04 03:35:00	0	0	0	0	261	3.31	4.47	64.5	99.9	99.03	-0.2	-0.7	0	64.5	0	100	7964	99	64.2
2023-07-04 03:40:00	0	0	0	0	262	4	5.82	64.5	99.9	99.02	-0.2	-0.8	0	64.5	0	100	7964	99	64.3
2023-07-04 03:45:00	0	0	0	0	262	3.85	5.17	64.7	100	99.04	-0.3	-0.7	0	64.6	0	100	7963	99.01	64.3
2023-07-04 03:50:00	0	0	0	0	267	3.53	4.45	64.6	100.1	99.04	-0.1	-0.7	0	64.6	0	100	7965	99.01	64.3
2023-07-04 03:55:00	0	0.00067	0	0	270	3.27	3.83	64.5	100.2	99.03	-0.2	-0.6	0.04	64.5	0	100	7963	99.01	64.2
2023-07-04 04:00:00	0	0	0	0	269	2.86	3.8	64.4	100.1	99.03	-0.2	-0.7	0	64.4	0	100	7965	99	64.1
2023-07-04 04:05:00	0	0	0	0	287	3.58	4.72	64.2	100.3	99.03	-0.1	-0.8	0	64.2	0	100	7963	99	64
2023-07-04 04:10:00	0	0	0	0	289	2.95	3.74	64	100	99.03	-0.2	-0.7	0	63.9	0	100	7963	99	63.7
2023-07-04 04:15:00	0	0	0	0	285	3.24	3.96	63.8	100.1	99.03	-0.2	-0.7	0	63.7	0	100	7965	99	63.5
2023-07-04 04:20:00	0	0	0	0	275	3.33	4.25	63.6	99.9	99.03	-0.2	-0.6	0	63.6	0	100	7962	99	63.4
2023-07-04 04:25:00	0	0	0	0	270	3.98	5.12	63.5	100.2	99.02	-0.2	-0.7	0	63.5	0	100	7963	99	63.4
2023-07-04 04:30:00	0	0.00067	0	0	277	3.98	5.68	63.6	100	99.04	-0.2	-0.7	0.04	63.5	0	100	7963	99.01	63.4
2023-07-04 04:35:00	0	0	0	0	281	3.53	4.65	63.5	100.1	99.04	-0.3	-0.6	0	63.5	0	100	7962	99.01	63.4
2023-07-04 04:40:00	0	0	0	0	276	3.44	4.18	63.5	100.1	99.04	-0.2	-0.7	0	63.5	0	100	7963	99.01	63.3
2023-07-04 04:45:00	0	0	0	0	276	3.94	4.45	63.6	99.8	99.04	-0.2	-0.7	0	63.5	0	100	7961	99.02	63.2
2023-07-04 04:50:00	0	0	0	0	276	4.05	5.14	63.6	99.9	99.05	-0.2	-0.7	0	63.6	0	100	7959	99.02	63.2
2023-07-04 04:55:00	0	0	0	0	269	4.21	5.61	63.5	100.2	99.05	-0.3	-0.7	0	63.5	0	100	7962	99.03	63.3
2023-07-04 05:00:00	0	0	0	0	256	3.49	4.79	63.5	100.1	99.05	-0.1	-0.7	0	63.6	0	100	7960	99.02	63.3
2023-07-04 05:05:00	0	0	0	0	256	3.76	5.44	63.5	100.1	99.05	-0.2	-0.7	0	63.5	0	100	7960	99.03	63.3
2023-07-04 05:10:00	0.4	0.00067	0	0	260	3.53	5.59	63.7	100	99.05	-0.2	-0.6	0.04	63.7	0	100	7961	99.03	63.4
2023-07-04 05:15:00	1.4	0	0	0	277	2.48	3.87	63.7	99.9	99.06	-0.2	-0.6	0	63.7	0	100	7959	99.03	63.4
2023-07-04 05:20:00	2.6	0	0	0	267	3.56	5.53	63.6	100.1	99.06	-0.2	-0.7	0	63.6	0	100	7960	99.04	63.4
2023-07-04 05:25:00	4.4	0	0	0	266	3.53	5.39	63.7	100	99.06	-0.2	-0.8	0	63.8	0	100	7959	99.04	63.5
2023-07-04 05:30:00	6.4	0	0	0	271	3.83	4.88	63.8	99.8	99.06	-0.2	-0.7	0	63.9	0	100	7958	99.04	63.5
2023-07-04 05:35:00	8.6	0	0	0	280	3.18	4.92	63.9	100	99.07	0	-0.7	0	63.9	0	100	7960	99.04	63.6
2023-07-04 05:40:00	11.2	0	0	0	287	2.46	3.2	63.7	100	99.07	-0.2	-0.7	0	63.7	0	100	7960	99.05	63.5
2023-07-04 05:45:00	16	0.00067	0	0	279	3.29	4.27	63.6	100	99.08	-0.4	-0.6	0.04	63.6	0	100	7957	99.06	63.4
2023-07-04 05:50:00	22.4	0	0	0	273	3.24	4.25	63.6	100.1	99.09	-0.1	-0.6	0	63.7	0	100	7958	99.07	63.4
2023-07-04 05:55:00	31.2	0	0	0	259	3.2	4.94	63.8	99.8	99.09	-0.2	-0.7	0	63.9	0	100	7960	99.07	63.5
2023-07-04 06:00:00	39.8	0	0	0	259	3.71	5.26	64	99.9	99.11	-0.2	-0.6	0	64.2	0	100	7960	99.08	63.8
2023-07-04 06:05:00	49.6	0	0	0	265	3.2	4.9	64.2	99.6	99.11	-0.2	-0.7	0	64.4	0.01	100	7950	99.09	64.2
2023-07-04 06:10:00	61.2	0	0	0	253	3.51	4.79	64.5	99.7	99.11	-0.2	-0.7	0	64.7	0.01	100	7956	99.09	64.6
2023-07-04 06:15:00	72.4	0	0	0	290	2.93	3.51	64.7	99.8	99.11	-0.1	-0.6	0	64.9	0	100	7959	99.1	64.7
2023-07-04 06:20:00	83.4	0	0	0	276	2.91	4.16	64.8	99.7	99.12	-0.1	-0.7	0	65.2	0.01	100	7961	99.1	64.9
2023-07-04 06:25:00	93.6	0.00067	0	0	283	3.11	4.38	65	99.8	99.11	-0.1	-0.7	0.04	65.4	0	100	7964	99.1	65.2
2023-07-04 06:30:00	102.6	0	0	0	287	3.24	4.23	65.4	99.7	99.12	-0.2	-0.6	0	65.8	0.01	100	7970	99.1	65.5
2023-07-04 06:35:00	112.8	0	0	0	289	3.2	4.65	65.6	99.7	99.12	0	-0.7	0	66.1	0.01	100	7971	99.1	65.7
2023-07-04 06:40:00	123	0	0	0	284	3.53	4.63	65.8	99.9	99.12	-0.2	-0.6	0	66.3	0	100	7976	99.11	66
2023-07-04 06:45:00	131.8	0	0	0	280	4.41	5.99	66.2	100.1	99.12	-0.1	-0.7	0	66.8	0	100	7981	99.1	66.4
2023-07-04 06:50:00	144.4	0	0	0	276	5.3	7.09	66.5	99.7	99.11	-0.2	-0.7	0	67	0.01	100	7984	99.1	66.8
2023-07-04 06:55:00	158	0.00067	0	0	275	5.08	7.52	67	99.7	99.11	-0.1	-0.7	0.04	67.5	0.01	100	7991	99.1	67.1
2023-07-04 07:00:00	173	0	0	0	276	5.41	7.7	67.4	99.7	99.11	-0.1	-0.7	0	68	0.01	100	7998	99.11	67.5
2023-07-04 07:05:00	187.4	0	0	0	277	6.13	7.92	67.7	99.9	99.12	0	-0.6	0	68.4	0	100	8001	99.11	67.9
2023-07-04 07:10:00	203.6	0	0	0	279	5.95	7.72	68.3	99.5	99.12	-0.1	-0.7	0	68.9	0.01	100	8007	99.11	68.3
2023-07-04 07:15:00	216.6	0	0	0	277	6.26	8.88	68.6	99.7	99.12	0	-0.7	0	69.3	0.01	100	8013	99.11	68.7
2023-07-04 07:20:00	232	0	0	0	278	5.59	7.78	68.9	99.9	99.12	0	-0.6	0	69.6	0	100	8019	99.11	69.3
2023-07-04 07:25:00	245.2	0	0	0	278	5.66	7.7	69.3	99.8	99.12	-0.1	-0.7	0	70.2	0.01	100	8025	99.12	69.8
2023-07-04 07:30:00	257.4	0	0	0	282	6.22	8.59	69.7	99.5	99.13	-0.1	-0.6	0	70.6	0.01	100	8035	99.13	70.3
2023-07-04 07:35:00	272.2	0	0	0	278	6.49	8.75	70	98.2	99.13	-0.1	-0.8	0	70.9	0.05	100	8029	99.12	70.8
2023-07-04 07:40:00	283.6	0	0	0	280	5.59	7.78	70.2	97.5	99.13	-0.1	-0.8	0	71.2	0.06	100	8037	99.13	71.3
2023-07-04 07:45:00	299	0	0	0	278	4.34	6.64	70.7	97.8	99.13	-0.1	-0.7	0	71.7	0.06	100	8045	99.13	71.9
2023-07-04 07:50:00	311.6	0	0	0	252	5.75	7.4	71.2	96.7	99.14	0	-0.7	0	72.4	0.08	100	8049	99.14	72.5
2023-07-04 07:55:00	326.4	0	0	0	256	5.1	8.63	71.4	95.5	99.15	-0.1	-0.6	0	72.5	0.12	100	8058	99.14	72.9

z6-17454 8928	Port1															Port7		Port8	
	ATMOS 41 All-in-one Weather Station															Battery		Barometer	
Timestamps	W/m² Solar Radiation	in Precipitation	Lightning Activity	miles Lightning Distance	° Wind Direction	mph Wind Speed	mph Gust Speed	°F Air Temp.	% Relative Humidity	kPa Atmospheric Pressure	° X-axis Level	° Y-axis Level	in/h Max Precip Rate	°F RH Sensor Temp	kPa VPD	% Battery Percent	mV Battery Voltage	kPa Reference Pressure	°F Logger Temp.
2023-07-04 08:00:00	340	0	0	0	271	5.01	7.38	71.9	95.4	99.15	0	-0.7	0	73.1	0.12	100	8067	99.15	73.5
2023-07-04 08:05:00	355.4	0	0	0	274	5.14	7.7	72.2	94	99.16	0	-0.7	0	73.4	0.16	100	8071	99.15	74.1
2023-07-04 08:10:00	370.2	0	0	0	283	4.23	6.46	72.5	93.8	99.15	0	-0.7	0	73.8	0.17	100	8077	99.15	74.8
2023-07-04 08:15:00	377	0	0	0	285	4.41	6.85	73	92.6	99.15	0	-0.8	0	74.3	0.21	100	8086	99.15	75.5
2023-07-04 08:20:00	380	0	0	0	299	5.77	8.23	73.4	90.9	99.15	0	-0.8	0	74.6	0.25	100	8096	99.15	76
2023-07-04 08:25:00	381.8	0	0	0	302	5.77	8.32	73.5	89.6	99.15	-0.1	-0.7	0	74.7	0.29	100	8100	99.15	76.3
2023-07-04 08:30:00	378.2	0	0	0	296	5.5	8.3	73.7	89.1	99.15	0.1	-0.6	0	74.9	0.31	100	8111	99.15	76.7
2023-07-04 08:35:00	381.4	0	0	0	293	4.7	6.4	73.9	88.8	99.16	0	-0.7	0	75.3	0.32	100	8115	99.16	77.2
2023-07-04 08:40:00	408.8	0	0	0	293	4.68	6.51	74.3	87.9	99.16	-0.1	-0.7	0	75.6	0.35	100	8125	99.16	77.7
2023-07-04 08:45:00	437.8	0	0	0	306	5.23	7.02	74.8	86.9	99.16	0	-0.7	0	76	0.39	100	8131	99.16	78.2
2023-07-04 08:50:00	463.8	0	0	0	301	5.37	7.63	75.2	85.4	99.17	0	-0.8	0	76.4	0.44	100	8139	99.17	78.6
2023-07-04 08:55:00	491.2	0	0	0	298	5.1	9.28	75.3	84.6	99.17	0.1	-0.8	0	76.6	0.46	100	8146	99.17	79
2023-07-04 09:00:00	510	0	0	0	296	4.45	6.6	75.7	83.7	99.16	0	-0.8	0	77	0.5	100	8154	99.16	79.4
2023-07-04 09:05:00	524	0	0	0	287	4.34	6.51	76.2	83.2	99.16	0.1	-0.7	0	77.5	0.52	100	8162	99.17	79.9
2023-07-04 09:10:00	537.6	0	0	0	288	4.16	6.33	76.5	82.2	99.16	0	-0.7	0	77.9	0.56	100	8166	99.16	80.3
2023-07-04 09:15:00	551	0	0	0	294	4.54	6.76	76.9	80.4	99.16	0	-0.7	0	78.3	0.62	100	8174	99.16	80.7
2023-07-04 09:20:00	565.4	0	0	0	281	4.7	7.7	77.4	78.9	99.16	0	-0.7	0	78.6	0.68	100	8179	99.16	81
2023-07-04 09:25:00	576.4	0	0	0	285	3.96	8.46	77.6	79.3	99.16	0	-0.8	0	78.9	0.67	100	8188	99.17	81.5
2023-07-04 09:30:00	589.6	0	0	0	295	5.37	7.45	78.1	78.1	99.17	0	-0.6	0	79.4	0.72	100	8195	99.17	81.9
2023-07-04 09:35:00	595	0	0	0	300	4.34	7.05	78.3	77.3	99.17	-0.1	-0.8	0	79.6	0.75	100	8192	99.18	82.3
2023-07-04 09:40:00	587	0	0	0	293	5.06	9.24	78.7	76.6	99.17	0.1	-0.8	0	80	0.78	100	8200	99.18	82.7
2023-07-04 09:45:00	576.4	0	0	0	309	4.27	7.47	78.9	76.3	99.17	0	-0.8	0	80.3	0.8	100	8206	99.18	82.9
2023-07-04 09:50:00	553.6	0	0	0	294	4.59	7.43	79.3	75.6	99.18	0.2	-0.7	0	80.6	0.83	100	8212	99.18	83.2
2023-07-04 09:55:00	568	0	0	0	306	4.54	7.9	79.5	75.1	99.18	0.1	-0.8	0	80.9	0.86	100	8220	99.18	83.6
2023-07-04 10:00:00	612.4	0	0	0	292	4.21	6.53	79.8	74.3	99.18	0.1	-0.7	0	81.2	0.89	100	8227	99.18	83.9
2023-07-04 10:05:00	646.2	0	0	0	300	5.23	8.37	80.3	73.4	99.18	0.1	-0.7	0	81.6	0.94	100	8231	99.19	84.2
2023-07-04 10:10:00	679.8	0	0	0	283	4.79	8.48	80.4	73.5	99.19	0	-0.8	0	81.6	0.94	100	8235	99.19	84.3
2023-07-04 10:15:00	693.8	0	0	0	310	5.66	7.87	80.6	72.6	99.18	0.1	-0.7	0	81.8	0.98	100	8242	99.18	84.5
2023-07-04 10:20:00	702.8	0	0	0	285	3.76	8.43	80.3	74.1	99.19	0.1	-0.8	0	81.8	0.91	100	8245	99.19	84.7
2023-07-04 10:25:00	713.6	0	0	0	288	5.08	8.95	81	72.3	99.19	0.1	-0.8	0	82.2	1	100	8252	99.19	84.9
2023-07-04 10:30:00	724	0	0	0	293	4.27	6.69	80.9	72.6	99.19	0.1	-0.8	0	82.2	0.99	100	8255	99.19	85
2023-07-04 10:35:00	737.8	0	0	0	289	5.73	10.38	81.3	72.7	99.19	0.1	-0.8	0	82.5	1	100	8260	99.19	85.2
2023-07-04 10:40:00	751	0	0	0	304	4.76	7.07	81.4	71.7	99.19	0	-0.8	0	82.6	1.03	100	8265	99.19	85.3
2023-07-04 10:45:00	760.4	0	0	0	350	4.12	6.64	81.5	70.9	99.19	0.2	-0.8	0	82.8	1.07	100	8271	99.19	85.6
2023-07-04 10:50:00	780	0	0	0	308	4.7	7.31	81.9	71.5	99.2	0.1	-0.7	0	83.3	1.06	100	8266	99.2	85.9
2023-07-04 10:55:00	817.8	0	0	0	270	2.66	5.32	82	72.4	99.2	0.2	-0.8	0	83.7	1.03	100	8271	99.2	86.4
2023-07-04 11:00:00	465.8	0	0	0	324	5.93	7.83	82.2	70.1	99.22	0	-0.8	0	83.4	1.12	100	8275	99.2	86.6
2023-07-04 11:05:00	835.8	0	0	0	324	4.83	7.61	82.1	70.5	99.2	0.1	-0.9	0	83.3	1.1	100	8278	99.2	86.2
2023-07-04 11:10:00	908.6	0	0	0	298	3.42	6.8	82.2	69.5	99.2	0	-0.8	0	83.6	1.14	100	8283	99.21	86.4
2023-07-04 11:15:00	885.6	0	0	0	324	5.84	10.02	83	70.9	99.2	0.1	-0.8	0	84.4	1.12	100	8289	99.21	86.9
2023-07-04 11:20:00	918.6	0	0	0	344	6.91	10.42	83.6	68	99.21	0.1	-0.8	0	84.6	1.26	100	8290	99.22	87.3
2023-07-04 11:25:00	906	0	0	0	338	4.65	9.31	83.6	68	99.22	0.1	-0.8	0	84.8	1.26	100	8296	99.22	87.4
2023-07-04 11:30:00	951.2	0	0	0	358	4.88	9.44	83.8	66.7	99.22	0.2	-0.9	0	85.2	1.32	100	8300	99.23	87.7
2023-07-04 11:35:00	950.8	0	0	0	358	5.75	9.13	84.3	65.3	99.22	0.1	-0.8	0	85.5	1.39	100	8302	99.22	87.8
2023-07-04 11:40:00	758.4	0	0	0	327	5.17	8.12	84.2	65	99.22	0	-0.8	0	85.5	1.4	100	8300	99.21	87.7
2023-07-04 11:45:00	623.8	0	0	0	315	4.99	7.83	83.7	64.7	99.22	0.1	-0.9	0	84.8	1.39	100	8305	99.21	87.3
2023-07-04 11:50:00	856.6	0	0	0	294	3.27	7.65	83.4	66.8	99.21	0.1	-0.8	0	84.9	1.3	100	8305	99.21	87
2023-07-04 11:55:00	899	0	0	0	311	5.17	9.69	84	65.5	99.2	0	-0.8	0	85.4	1.38	100	8311	99.2	87.2
2023-07-04 12:00:00	885	0	0	0	333	7.38	10.63	84.3	63.9	99.21	0.3	-0.9	0	85.4	1.45	100	8314	99.2	87.3
2023-07-04 12:05:00	898.8	0	0	0	346	3.15	6.15	84	64.6	99.21	0.1	-0.9	0	85.4	1.41	100	8313	99.2	87.4
2023-07-04 12:10:00	912	0	0	0	306	3.89	7.29	84.4	64.7	99.2	0	-0.7	0	85.8	1.42	100	8318	99.2	87.7
2023-07-04 12:15:00	916.6	0	0	0	40	3.91	8.43	84.6	65.7	99.21	0.1	-0.9	0	86.1	1.39	100	8318	99.2	88
2023-07-04 12:20:00	796.8	0	0	0	347	6.44	8.79	84.9	63.7	99.21	0	-0.9	0	86	1.49	100	8317	99.2	88
2023-07-04 12:25:00	702.6	0	0	0	322	6.6	10.67	84.4	64	99.23	0	-0.8	0	85.5	1.45	100	8317	99.21	87.6
2023-07-04 12:30:00	796.2	0	0	0	319	4.63	6.85	84	64	99.23	0	-0.9	0	85.3	1.43	100	8321	99.21	87.3
2023-07-04 12:35:00	949	0	0	0	343	6.53	10	84.4	62.5	99.22	0	-0.9	0	85.6	1.51	100	8323	99.22	87.3
2023-07-04 12:40:00	939.8	0	0	0	331	4.65	7.74	84.4	64	99.22	0.1	-0.8	0	85.7	1.45	100	8320	99.22	87.5
2023-07-04 12:45:00	537.4	0	0	0	332	5.59	9.01	84.2	64.6	99.24	0.1	-0.8	0	85.4	1.42	100	8322	99.21	87.4
2023-07-04 12:50:00	283.4	0	0	0	345	4.18	7.76	84	66.2	99.23	0.1	-0.8	0	85	1.34	100	8314	99.21	87
2023-07-04 12:55:00	385	0	0	0	297	5.03	7.49	83.3	65.8	99.25	0	-0.9	0	84.1	1.33	100	8312	99.22	86.2
2023-07-04 13:00:00	932.2	0	0	0	303	3.33	5.91	83	67.3	99.23	0.1	-0.8	0	84.4	1.26	100	8312	99.22	85.9
2023-07-04 13:05:00	882.2	0	0	0	324	5.53	10.16	83.6	67.6	99.23	0.2	-0.9	0	85	1.27	100	8306	99.21	86.3
2023-07-04 13:10:00	896	0	0	0	337	4.88	11.34	84	66	99.23	0	-0.8	0	85.2	1.35	100	8304	99.22	86.6
2023-07-04 13:15:00	923.2	0	0	0	344	7.52	12.88	84.3	66.2	99.22	0.3	-1	0	85.5	1.36	100	8307	99.21	86.6

z6-17454 8928	Port1															Port7		Port8	
	ATMOS 41 All-in-one Weather Station															Battery		Barometer	
Timestamps	W/m² Solar Radiation	in Precipitation	Lightning Activity	miles Lightning Distance	° Wind Direction	mph Wind Speed	mph Gust Speed	°F Air Temp.	% Relative Humidity	kPa Atmospheric Pressure	° X-axis Level	° Y-axis Level	in/h Max Precip Rate	°F RH Sensor Temp	kPa VPD	% Battery Percent	mV Battery Voltage	kPa Reference Pressure	°F Logger Temp.
2023-07-04 13:20:00	901.6	0	0	0	317	7.16	10.69	84.5	64.6	99.22	0.1	-0.9	0	85.4	1.43	100	8301	99.21	86.5
2023-07-04 13:25:00	838.4	0	0	0	342	8.95	12.3	84.3	64.8	99.22	0	-0.9	0	85.3	1.42	100	8301	99.21	86.3
2023-07-04 13:30:00	902.4	0	0	0	334	8.86	13.33	84.3	63.6	99.22	0.1	-0.9	0	85.2	1.46	100	8301	99.2	86.1
2023-07-04 13:35:00	889.4	0	0	0	308	6.02	10.42	84.2	64	99.22	-0.1	-0.9	0	85.2	1.44	100	8298	99.2	86.1
2023-07-04 13:40:00	781.8	0	0	0	336	7.7	12.12	84.3	63.9	99.21	0.1	-0.9	0	85.4	1.45	100	8298	99.2	86.1
2023-07-04 13:45:00	842.2	0	0	0	335	7.94	13.73	84.6	62	99.21	0.2	-0.9	0	85.6	1.54	100	8295	99.2	86.1
2023-07-04 13:50:00	673.6	0	0	0	337	8.43	11.41	84.7	60.7	99.22	0.2	-1	0	85.6	1.6	100	8286	99.19	86.2
2023-07-04 13:55:00	661.4	0	0	0	347	7.05	10.76	84.4	60.2	99.22	0.1	-0.8	0	85.4	1.6	100	8286	99.19	85.8
2023-07-04 14:00:00	741.4	0	0	0	346	8.43	12.75	84.4	60.2	99.2	0.1	-0.9	0	85.4	1.6	100	8283	99.18	85.6
2023-07-04 14:05:00	749.2	0	0	0	315	7.47	11.54	84.5	60	99.2	0.1	-0.8	0	85.4	1.61	100	8279	99.18	85.6
2023-07-04 14:10:00	766.2	0	0	0	300	5.28	9.04	84.4	61.4	99.2	0.1	-0.9	0	85.7	1.55	100	8278	99.17	85.6
2023-07-04 14:15:00	680.4	0	0	0	342	6.49	12.19	84.7	60.2	99.19	0	-0.9	0	85.7	1.62	100	8275	99.17	85.7
2023-07-04 14:20:00	809.4	0	0	0	353	7.63	11.81	84.6	60.8	99.19	0.2	-0.9	0	85.7	1.59	100	8263	99.16	85.7
2023-07-04 14:25:00	812.8	0	0	0	311	5.91	9.42	84.7	60.1	99.18	0.1	-0.9	0	85.9	1.62	100	8260	99.16	85.9
2023-07-04 14:30:00	821.8	0	0	0	330	4.99	7.74	84.8	60.8	99.18	0.1	-0.9	0	86	1.6	100	8260	99.16	85.9
2023-07-04 14:35:00	835.6	0	0	0	345	7.96	11.12	85.2	60.4	99.18	0.1	-1	0	86.2	1.64	100	8258	99.15	86
2023-07-04 14:40:00	833.2	0	0	0	314	6.85	11.97	85.3	60.8	99.18	0.1	-0.9	0	86.3	1.62	100	8257	99.15	86.1
2023-07-04 14:45:00	826	0	0	0	338	7.87	13.69	85.3	59.8	99.18	0.1	-0.9	0	86.4	1.67	100	8253	99.15	86.1
2023-07-04 14:50:00	816.4	0	0	0	342	8.34	12.77	85.2	58.9	99.18	0.1	-1	0	86.3	1.7	100	8250	99.15	86.1
2023-07-04 14:55:00	807	0	0	0	325	7.85	11.12	85.2	59.4	99.17	0.1	-0.8	0	86.2	1.68	100	8250	99.14	86.1
2023-07-04 15:00:00	804.4	0	0	0	345	8.14	13.18	85.1	61	99.16	0.1	-0.9	0	86.1	1.61	100	8246	99.13	86.1
2023-07-04 15:05:00	785.8	0	0	0	331	7.58	13.71	85.2	61.1	99.16	0.1	-1	0	86.2	1.61	100	8245	99.13	86.1
2023-07-04 15:10:00	785.8	0	0	0	317	7.54	11.36	85.2	61.1	99.16	0.1	-0.9	0	86.1	1.61	100	8242	99.13	86.2
2023-07-04 15:15:00	772.6	0	0	0	331	7.58	11.59	85.1	61.6	99.16	0	-0.8	0	86.2	1.58	100	8241	99.13	86.3
2023-07-04 15:20:00	765.8	0	0	0	334	7.11	10.98	85.1	62.4	99.15	0.3	-0.9	0	86.1	1.55	100	8236	99.13	86.5
2023-07-04 15:25:00	757.6	0	0	0	356	7.61	12.28	85.2	62.3	99.15	0	-0.9	0	86.3	1.56	100	8235	99.12	86.7
2023-07-04 15:30:00	747.6	0	0	0	323	7.07	9.89	85.2	62.3	99.15	0	-0.8	0	86.3	1.56	100	8232	99.11	86.8
2023-07-04 15:35:00	737	0	0	0	325	7.81	14.38	85.2	61.6	99.15	0.1	-0.8	0	86.3	1.59	100	8232	99.12	86.9
2023-07-04 15:40:00	727	0	0	0	334	7.4	11.21	85.2	60.7	99.14	0	-0.9	0	86.2	1.62	100	8231	99.12	87.1
2023-07-04 15:45:00	718	0	0	0	316	7.83	10.58	85.2	61.5	99.15	0.1	-0.9	0	86.3	1.59	100	8229	99.12	87.2
2023-07-04 15:50:00	707.2	0	0	0	336	7.34	10.04	85.1	61.3	99.15	0.2	-0.9	0	86.1	1.6	100	8223	99.12	87.4
2023-07-04 15:55:00	697.2	0	0	0	358	6.35	10.56	85	61	99.16	0	-1	0	86	1.6	100	8223	99.13	87.5
2023-07-04 16:00:00	686.2	0	0	0	334	7.38	10.56	85	62.7	99.16	0.2	-0.9	0	86.1	1.53	100	8219	99.13	87.8
2023-07-04 16:05:00	673.4	0	0	0	349	9.24	12.12	85.2	61	99.16	0	-0.9	0	86.2	1.61	100	8218	99.13	87.9
2023-07-04 16:10:00	659.2	0	0	0	317	7.07	9.6	85.1	61	99.16	0.1	-0.8	0	86	1.61	100	8220	99.13	87.8
2023-07-04 16:15:00	648.6	0	0	0	336	6.44	11.03	85	60.6	99.16	0	-1	0	86.1	1.62	100	8217	99.13	88.1
2023-07-04 16:20:00	636	0	0	0	332	6.31	9.44	85	62.2	99.15	0	-0.9	0	86.2	1.55	100	8213	99.12	88.3
2023-07-04 16:25:00	624.2	0	0	0	321	5.41	8.32	85.1	61.2	99.14	0	-0.9	0	86.4	1.6	100	8210	99.11	88.7
2023-07-04 16:30:00	612.8	0	0	0	347	6.42	10.8	85.4	60.7	99.14	0.1	-0.8	0	86.5	1.64	100	8210	99.12	89
2023-07-04 16:35:00	599	0	0	0	358	6.53	9.19	85.3	60.1	99.14	0.1	-0.8	0	86.4	1.65	100	8210	99.11	89
2023-07-04 16:40:00	586.2	0	0	0	358	6.98	10.8	85.2	60.8	99.13	0	-0.9	0	86.3	1.62	100	8208	99.1	88.8
2023-07-04 16:45:00	573.4	0	0	0	1	6.02	9.84	85.1	60.6	99.13	0.1	-0.9	0	86.2	1.62	100	8204	99.1	88.6
2023-07-04 16:50:00	560.2	0	0	0	349	5.61	11.95	85	62	99.13	0	-1	0	86.2	1.56	100	8204	99.1	89
2023-07-04 16:55:00	548	0	0	0	346	7.78	10.13	85.2	61.8	99.12	-0.1	-0.9	0	86.3	1.58	100	8201	99.09	89
2023-07-04 17:00:00	531.6	0	0	0	326	6.06	7.94	85.2	61.9	99.13	0	-1	0	86.4	1.58	100	8197	99.1	89.2
2023-07-04 17:05:00	516	0	0	0	357	4.27	7.34	85.1	62.5	99.13	0	-0.9	0	86.4	1.55	100	8198	99.1	89.6
2023-07-04 17:10:00	503	0	0	0	346	5.48	7.67	85.4	62	99.12	0.1	-1	0	86.6	1.58	100	8200	99.09	89.8
2023-07-04 17:15:00	487.8	0	0	0	9	4.21	6.49	85.3	62.6	99.12	0.2	-0.9	0	86.6	1.55	100	8195	99.09	90
2023-07-04 17:20:00	473.2	0	0	0	359	5.37	8.48	85.5	62.8	99.13	0	-0.9	0	86.7	1.55	100	8193	99.09	90.2
2023-07-04 17:25:00	458.6	0	0	0	358	4.81	8.28	85.4	62.2	99.12	0.1	-0.8	0	86.7	1.57	100	8191	99.09	90.1
2023-07-04 17:30:00	440.6	0	0	0	348	3.38	6.4	85.3	62.8	99.13	0.2	-0.9	0	86.7	1.54	100	8189	99.11	90.4
2023-07-04 17:35:00	424.8	0	0	0	356	5.08	7.16	85.6	62.5	99.13	0.1	-1	0	86.9	1.57	100	8188	99.1	90.6
2023-07-04 17:40:00	413	0	0	0	8	4.21	6.35	85.6	61.8	99.13	0.1	-1	0	86.9	1.6	100	8187	99.1	90.5
2023-07-04 17:45:00	395.2	0	0	0	6	3.44	5.48	85.4	63	99.12	0.2	-0.9	0	86.9	1.54	100	8187	99.09	90.9
2023-07-04 17:50:00	375.8	0	0	0	352	4.61	7.34	85.6	62	99.12	0.1	-0.8	0	86.9	1.59	100	8184	99.09	90.9
2023-07-04 17:55:00	367.4	0	0	0	357	5.32	8.88	85.6	61.9	99.12	0.1	-0.9	0	86.9	1.6	100	8183	99.09	90.7
2023-07-04 18:00:00	350.8	0	0	0	1	4.36	6.85	85.6	62.4	99.13	0	-0.9	0	86.9	1.57	100	8181	99.1	90.4
2023-07-04 18:05:00	336.2	0	0	0	1	4.45	6.67	85.4	62.3	99.13	0.1	-1	0	86.7	1.57	100	8179	99.1	90.5
2023-07-04 18:10:00	319.2	0	0	0	357	3.29	5.14	85.4	62.6	99.13	0.1	-0.9	0	86.7	1.55	100	8176	99.1	90.5
2023-07-04 18:15:00	304.6	0	0	0	347	4.79	6.49	85.6	64.1	99.14	0.1	-0.9	0	86.7	1.5	100	8175	99.11	90.6
2023-07-04 18:20:00	292.2	0	0	0	358	4.65	5.95	85.6	62.8	99.15	0.1	-0.9	0	86.8	1.56	100	8170	99.12	90.4
2023-07-04 18:25:00	278.4	0	0	0	346	4.36	7.09	85.6	62.5	99.15	0.1	-0.9	0	86.7	1.57	100	8172	99.11	90.1
2023-07-04 18:30:00	245.8	0	0	0	0	3.98	6.44	85.5	63.4	99.14	0.1	-0.9	0	86.5	1.53	100	8170	99.11	90.1
2023-07-04 18:35:00	203.8	0	0	0	0	4.25	6.35	85.5	63	99.15	0	-1	0	86.4	1.55	100	8169	99.11	89.9

z6-17454 8928	Port1															Port7		Port8	
	ATMOS 41 All-in-one Weather Station															Battery		Barometer	
Timestamps	W/m² Solar Radiation	in Precipitation	Lightning Activity	miles Lightning Distance	° Wind Direction	mph Wind Speed	mph Gust Speed	°F Air Temp.	% Relative Humidity	kPa Atmospheric Pressure	° X-axis Level	° Y-axis Level	in/h Max Precip Rate	°F RH Sensor Temp	kPa VPD	% Battery Percent	mV Battery Voltage	kPa Reference Pressure	°F Logger Temp.
2023-07-04 18:40:00	121.2	0	0	0	344	4.85	6.15	85.4	62.1	99.16	0.1	-0.9	0	85.8	1.58	100	8167	99.12	88.5
2023-07-04 18:45:00	206.6	0	0	0	344	4.88	6.93	85	63.3	99.15	0.2	-0.9	0	85.7	1.51	100	8167	99.11	87.9
2023-07-04 18:50:00	183.2	0	0	0	8	4.16	6.64	84.7	64	99.15	0.1	-0.9	0	85.5	1.47	100	8165	99.12	88.1
2023-07-04 18:55:00	134.6	0	0	0	1	4.59	7.76	84.5	63.8	99.15	0	-0.8	0	85.1	1.47	100	8162	99.11	87.6
2023-07-04 19:00:00	146.8	0	0	0	354	4.47	5.75	84.2	63.7	99.15	0	-0.9	0	84.7	1.45	100	8162	99.11	86.8
2023-07-04 19:05:00	163.6	0	0	0	353	4.61	5.95	84	64.5	99.17	0	-0.8	0	84.6	1.42	100	8156	99.13	87.1
2023-07-04 19:10:00	146.4	0	0	0	0	4.99	6.91	83.9	65.6	99.17	0.1	-0.9	0	84.5	1.36	100	8159	99.13	87
2023-07-04 19:15:00	105.2	0	0	0	350	4.38	5.37	83.8	64.8	99.17	0	-0.9	0	84.2	1.39	100	8156	99.13	86.4
2023-07-04 19:20:00	124	0	0	0	359	3.06	4.36	83.6	64.8	99.17	0	-0.9	0	84.1	1.38	100	8153	99.13	86.3
2023-07-04 19:25:00	105.4	0	0	0	27	3.02	4.05	83.4	66.2	99.19	0	-0.8	0	84	1.32	100	8155	99.14	86.5
2023-07-04 19:30:00	93.6	0	0	0	25	2.48	3.56	83.2	66.2	99.2	0	-0.9	0	83.6	1.31	100	8150	99.15	86.5
2023-07-04 19:35:00	55	0	0	0	13	3.04	3.96	83.2	66.2	99.21	0.2	-0.9	0	83.4	1.31	100	8152	99.16	85.9
2023-07-04 19:40:00	48	0	0	0	24	3.22	4.16	82.7	67.1	99.21	0.1	-0.9	0	82.9	1.25	100	8149	99.16	84.5
2023-07-04 19:45:00	73	0	0	0	12	3.31	4.47	82.2	69	99.23	-0.1	-0.8	0	82.5	1.16	100	8147	99.18	84
2023-07-04 19:50:00	67	0	0	0	24	2.62	4.18	81.9	68.8	99.23	0	-0.8	0	82.2	1.16	100	8145	99.18	84.1
2023-07-04 19:55:00	58.2	0	0	0	30	3.67	5.79	81.6	68	99.23	0	-0.9	0	82	1.18	100	8146	99.19	84.1
2023-07-04 20:00:00	48.4	0	0	0	20	3.69	4.65	81.6	68.1	99.24	0	-0.8	0	81.8	1.17	100	8145	99.19	83.8
2023-07-04 20:05:00	39.6	0	0	0	21	2.71	3.91	81.4	69.1	99.24	0	-0.9	0	81.6	1.13	100	8140	99.19	83.4
2023-07-04 20:10:00	30	0	0	0	31	2.17	2.95	81.1	69	99.24	0	-0.9	0	81.3	1.12	100	8139	99.19	83
2023-07-04 20:15:00	22.8	0	0	0	26	1.52	2.8	80.9	69.1	99.24	0	-0.8	0	81	1.11	100	8140	99.19	82.6
2023-07-04 20:20:00	17	0	0	0	353	1.01	1.59	80.5	69.1	99.23	0	-0.8	0	80.6	1.1	100	8135	99.18	82.1
2023-07-04 20:25:00	12.4	0	0	0	332	1.03	1.63	80.3	69.2	99.23	0	-0.8	0	80.3	1.09	100	8140	99.18	81.5
2023-07-04 20:30:00	8.6	0	0	0	288	1.03	1.43	80	70.4	99.24	-0.2	-0.8	0	80	1.03	100	8136	99.18	80.8
2023-07-04 20:35:00	5.6	0	0	0	290	1.3	2.93	79.6	71.4	99.24	-0.1	-0.8	0	79.6	0.99	100	8133	99.19	80.1
2023-07-04 20:40:00	3.6	0	0	0	298	0.74	1.21	79.2	72.6	99.24	-0.1	-0.8	0	79.3	0.93	100	8133	99.18	79.4
2023-07-04 20:45:00	1.8	0	0	0	164	0.25	0.49	78.8	73.3	99.23	-0.1	-0.8	0	78.8	0.9	100	8132	99.18	78.7
2023-07-04 20:50:00	0.6	0	0	0	213	1.07	1.59	78.3	73.1	99.23	0	-0.8	0	78.3	0.89	100	8128	99.18	78.1
2023-07-04 20:55:00	0	0	0	0	207	1.61	2.04	78.2	73.7	99.23	0	-0.8	0	78.1	0.86	100	8131	99.17	77.6
2023-07-04 21:00:00	0	0	0	0	201	3.06	3.76	77.9	74	99.23	0	-0.7	0	77.9	0.85	100	8128	99.18	77.2
2023-07-04 21:05:00	0	0	0	0	195	3.33	3.94	77.9	75.3	99.23	0	-0.8	0	77.9	0.81	100	8125	99.18	76.8
2023-07-04 21:10:00	0	0	0	0	182	1.61	2.37	77.7	77	99.24	-0.1	-0.7	0	77.8	0.75	100	8124	99.19	76.4
2023-07-04 21:15:00	0	0	0	0	17	0.83	1.23	77.4	78.4	99.24	-0.1	-0.8	0	77.4	0.69	100	8125	99.19	76
2023-07-04 21:20:00	0	0	0	0	206	1.03	1.28	76.9	78.6	99.24	-0.1	-0.8	0	76.9	0.68	100	8123	99.19	75.5
2023-07-04 21:25:00	0	0	0	0	188	1.25	1.68	76.6	78	99.24	-0.1	-0.7	0	76.6	0.69	100	8124	99.19	75.3
2023-07-04 21:30:00	0	0	0	0	203	2.68	3.96	76.5	79.3	99.24	-0.2	-0.8	0	76.5	0.65	100	8122	99.19	75.1
2023-07-04 21:35:00	0	0	0	0	205	3.71	3.96	76.3	81.8	99.24	-0.1	-0.8	0	76.2	0.56	100	8118	99.19	74.9
2023-07-04 21:40:00	0	0	0	0	208	3.22	3.65	76	83.2	99.24	-0.1	-0.8	0	76	0.52	100	8118	99.19	74.5
2023-07-04 21:45:00	0	0	0	0	201	4.25	4.97	75.5	84.4	99.23	0	-0.8	0	75.5	0.47	100	8117	99.18	74.2
2023-07-04 21:50:00	0	0	0	0	217	3.6	4.63	75.3	84	99.24	-0.2	-0.8	0	75.2	0.48	100	8118	99.19	73.9
2023-07-04 21:55:00	0	0	0	0	304	2.84	5.08	74.7	86.7	99.25	0	-0.8	0	74.7	0.39	100	8118	99.2	73.4
2023-07-04 22:00:00	0	0	0	0	280	2.46	3.69	74	88	99.26	0	-0.8	0	74	0.35	100	8115	99.21	72.8
2023-07-04 22:05:00	0	0	0	0	303	2.13	2.66	73.7	89.1	99.26	-0.1	-0.8	0	73.7	0.31	100	8115	99.21	72.4
2023-07-04 22:10:00	0	0	0	0	308	2.01	2.51	73.2	89.2	99.26	-0.1	-0.8	0	73.2	0.3	100	8115	99.22	72
2023-07-04 22:15:00	0	0	0	0	315	1.86	2.75	73	88.8	99.27	-0.1	-0.7	0	73	0.31	100	8112	99.22	71.8
2023-07-04 22:20:00	0	0	0	0	356	1.74	2.42	72.9	87.6	99.27	-0.1	-0.7	0	72.9	0.34	100	8111	99.23	71.7
2023-07-04 22:25:00	0	0	0	0	3	0.94	2.28	72.9	86.9	99.29	-0.2	-0.9	0	72.9	0.36	100	8111	99.24	71.5
2023-07-04 22:30:00	0	0	0	0	343	0.78	1.41	72.9	85.5	99.3	-0.2	-0.8	0	72.8	0.4	100	8112	99.25	71.3
2023-07-04 22:35:00	0	0	0	0	227	0.76	1.7	72.7	85.1	99.3	-0.1	-0.8	0	72.7	0.41	100	8109	99.26	71.2
2023-07-04 22:40:00	0	0	0	0	53	1.63	2.66	72.6	87.1	99.31	-0.1	-0.8	0	72.6	0.35	100	8108	99.26	71.1
2023-07-04 22:45:00	0	0	0	0	159	0.58	1.12	72.4	86	99.3	-0.1	-0.7	0	72.4	0.38	100	8109	99.26	70.9
2023-07-04 22:50:00	0	0	0	0	192	1.21	2.28	72.4	88.3	99.3	-0.2	-0.8	0	72.4	0.32	100	8107	99.26	70.9
2023-07-04 22:55:00	0	0	0	0	238	3.4	4.83	72.3	90.1	99.32	-0.1	-0.8	0	72.3	0.27	100	8108	99.28	70.8
2023-07-04 23:00:00	0	0	0	0	237	3.47	5.55	71.9	91.4	99.33	-0.1	-0.8	0	71.9	0.23	100	8108	99.28	70.7
2023-07-04 23:05:00	0	0	0	0	247	3.33	4.54	71.8	91.6	99.34	-0.1	-0.7	0	71.7	0.22	100	8094	99.3	70.7
2023-07-04 23:10:00	0	0	0	0	243	3.69	4.9	71.8	90.9	99.34	-0.2	-0.8	0	71.8	0.24	100	8099	99.3	70.9
2023-07-04 23:15:00	0	0	0	0	246	3.8	5.7	71.7	90.2	99.35	0	-0.7	0	71.7	0.26	100	8097	99.3	70.9
2023-07-04 23:20:00	0	0	0	0	238	3.69	4.65	71.8	90.6	99.34	-0.2	-0.8	0	71.8	0.25	100	8094	99.3	70.9
2023-07-04 23:25:00	0	0	0	0	273	1.54	2.42	71.8	91.2	99.34	-0.2	-0.7	0	71.8	0.23	100	8097	99.3	70.8
2023-07-04 23:30:00	0	0	0	0	260	2.55	3.56	71.6	91.7	99.34	-0.2	-0.8	0	71.6	0.22	100	8098	99.3	70.6
2023-07-04 23:35:00	0	0	0	0	244	3.02	3.8	71.7	91.9	99.34	-0.1	-0.8	0	71.7	0.21	100	8095	99.3	70.6
2023-07-04 23:40:00	0	0	0	0	242	3.69	4.7	71.6	91.9	99.34	-0.1	-0.7	0	71.6	0.21	100	8094	99.3	70.6
2023-07-04 23:45:00	0	0	0	0	242	4	6.02	71.6	91.4	99.34	-0.1	-0.7	0	71.6	0.23	100	8093	99.3	70.7
2023-07-04 23:50:00	0	0	0	0	246	3.89	5.46	71.7	91.2	99.34	0	-0.7	0	71.7	0.23	100	8092	99.3	70.7
2023-07-04 23:55:00	0	0	0	0	262	4.88	7.18	71.8	91	99.35	-0.2	-0.8	0	71.9	0.24	100	8094	99.31	70.8

z6-17454 8928	Port1															Port7		Port8	
	ATMOS 41 All-in-one Weather Station															Battery		Barometer	
Timestamps	W/m² Solar Radiation	in Precipitation	Lightning Activity	miles Lightning Distance	° Wind Direction	mph Wind Speed	mph Gust Speed	°F Air Temp.	% Relative Humidity	kPa Atmospheric Pressure	° X-axis Level	° Y-axis Level	in/h Max Precip Rate	°F RH Sensor Temp	kPa VPD	% Battery Percent	mV Battery Voltage	kPa Reference Pressure	°F Logger Temp.
2023-07-05 00:00:00	0	0	0	0	265	4.68	6.29	71.8	91.1	99.35	0	-0.7	0	71.9	0.24	100	8091	99.31	70.8
2023-07-05 00:05:00	0	0	0	0	265	5.12	7.56	71.8	91	99.36	-0.1	-0.8	0	71.8	0.24	100	8070	99.32	71
2023-07-05 00:10:00	0	0	0	0	266	4.9	8.34	71.8	90.9	99.36	0	-0.8	0	71.9	0.24	100	8066	99.32	71.2
2023-07-05 00:15:00	0	0	0	0	260	5.21	6.98	71.9	90.6	99.36	-0.1	-0.7	0	71.9	0.25	100	8061	99.32	71.3
2023-07-05 00:20:00	0	0	0	0	259	5.28	8.34	71.9	90.6	99.36	-0.1	-0.8	0	71.9	0.25	100	8072	99.31	71.2
2023-07-05 00:25:00	0	0	0	0	262	5.88	7.94	71.8	90.5	99.36	-0.1	-0.7	0	71.9	0.25	100	8074	99.32	71.1
2023-07-05 00:30:00	0	0	0	0	265	5.21	7.18	71.9	90.1	99.36	-0.2	-0.7	0	71.9	0.26	100	8071	99.32	71
2023-07-05 00:35:00	0	0	0	0	266	5.95	9.15	71.8	89.6	99.36	0	-0.8	0	71.8	0.28	100	8077	99.32	70.9
2023-07-05 00:40:00	0	0	0	0	263	6.44	9.95	71.7	89.3	99.37	-0.1	-0.7	0	71.7	0.28	100	8074	99.32	70.9
2023-07-05 00:45:00	0	0	0	0	266	5.08	7.27	71.7	89.1	99.36	-0.2	-0.8	0	71.7	0.29	100	8072	99.32	70.8
2023-07-05 00:50:00	0	0	0	0	267	5.26	8.12	71.6	89.3	99.36	-0.2	-0.8	0	71.6	0.28	100	8074	99.32	70.7
2023-07-05 00:55:00	0	0	0	0	270	4.63	6.85	71.5	89.2	99.36	-0.2	-0.7	0	71.5	0.29	100	8074	99.31	70.6
2023-07-05 01:00:00	0	0	0	0	275	4.54	6.02	71.4	89.4	99.35	-0.2	-0.7	0	71.4	0.28	100	8072	99.31	70.4
2023-07-05 01:05:00	0	0	0	0	265	4.14	6.35	71.3	89.5	99.35	-0.2	-0.7	0	71.2	0.28	100	8069	99.31	70.3
2023-07-05 01:10:00	0	0	0	0	265	4.23	5.66	71.2	89.7	99.35	-0.2	-0.8	0	71.2	0.27	100	8069	99.31	70.2
2023-07-05 01:15:00	0	0	0	0	265	4.83	6.87	71.1	89.7	99.35	-0.1	-0.7	0	71.1	0.27	100	8070	99.31	70.1
2023-07-05 01:20:00	0	0	0	0	261	4.83	6.17	71.1	89.6	99.35	-0.1	-0.7	0	71.1	0.27	100	8067	99.31	70.1
2023-07-05 01:25:00	0	0	0	0	264	4.99	7.16	70.9	89.5	99.35	0	-0.6	0	70.9	0.27	100	8067	99.3	70
2023-07-05 01:30:00	0	0	0	0	267	4.81	6.35	71	89.3	99.34	-0.2	-0.8	0	71	0.28	100	8067	99.3	69.9
2023-07-05 01:35:00	0	0	0	0	263	4.9	6.29	70.8	89.4	99.34	-0.1	-0.8	0	70.8	0.27	100	8066	99.3	69.8
2023-07-05 01:40:00	0	0	0	0	263	4.09	5.73	70.8	89.8	99.34	-0.1	-0.8	0	70.7	0.26	100	8067	99.3	69.7
2023-07-05 01:45:00	0	0	0	0	260	4.03	6.58	70.7	89.5	99.34	-0.2	-0.7	0	70.7	0.27	100	8067	99.3	69.6
2023-07-05 01:50:00	0	0	0	0	256	4.16	6.04	70.7	89.9	99.34	-0.1	-0.7	0	70.7	0.26	100	8065	99.3	69.6
2023-07-05 01:55:00	0	0	0	0	252	3.94	5.32	70.5	90.4	99.34	-0.1	-0.8	0	70.5	0.24	100	8065	99.3	69.5
2023-07-05 02:00:00	0	0	0	0	254	4.38	6.8	70.5	90	99.34	0	-0.8	0	70.5	0.25	100	8064	99.3	69.5
2023-07-05 02:05:00	0	0	0	0	255	4.65	7.2	70.6	89.5	99.34	0	-0.8	0	70.5	0.27	100	8063	99.3	69.5
2023-07-05 02:10:00	0	0	0	0	254	4.05	6.35	70.5	89.6	99.34	0	-0.7	0	70.5	0.26	100	8067	99.3	69.5
2023-07-05 02:15:00	0	0	0	0	255	4.52	7.67	70.5	89.7	99.34	-0.1	-0.8	0	70.5	0.26	100	8065	99.3	69.5
2023-07-05 02:20:00	0	0	0	0	249	4.27	6.8	70.6	89.9	99.34	-0.2	-0.8	0	70.6	0.26	100	8062	99.3	69.5
2023-07-05 02:25:00	0	0	0	0	249	4.45	6.35	70.5	89.9	99.34	-0.2	-0.7	0	70.5	0.26	100	8061	99.3	69.6
2023-07-05 02:30:00	0	0	0	0	245	3.94	6.17	70.6	89.7	99.34	-0.1	-0.7	0	70.6	0.26	100	8058	99.3	69.6
2023-07-05 02:35:00	0	0	0	0	251	3.69	6.13	70.5	90	99.34	-0.1	-0.9	0	70.5	0.25	100	8060	99.3	69.5
2023-07-05 02:40:00	0	0	0	0	269	4.21	6.38	70.5	89.9	99.33	-0.1	-0.8	0	70.6	0.26	100	8061	99.29	69.5
2023-07-05 02:45:00	0	0	0	0	266	4.61	7.27	70.5	89.9	99.33	-0.2	-0.7	0	70.5	0.26	100	8060	99.29	69.4
2023-07-05 02:50:00	0	0	0	0	265	5.28	9.62	70.3	90.1	99.33	-0.1	-0.8	0	70.3	0.25	100	8058	99.29	69.3
2023-07-05 02:55:00	0	0	0	0	263	5.19	7.83	70.3	90.3	99.33	-0.1	-0.7	0	70.4	0.25	100	8058	99.29	69.4
2023-07-05 03:00:00	0	0	0	0	263	5.32	9.01	70.4	90.4	99.33	-0.1	-0.8	0	70.4	0.24	100	8061	99.29	69.4
2023-07-05 03:05:00	0	0	0	0	263	5.1	8.19	70.4	90.5	99.33	-0.1	-0.8	0	70.4	0.24	100	8058	99.29	69.4
2023-07-05 03:10:00	0	0	0	0	254	6.2	8.3	70.5	90.5	99.32	-0.1	-0.8	0	70.6	0.24	100	8059	99.28	69.5
2023-07-05 03:15:00	0	0	0	0	252	6.17	9.64	70.6	90.4	99.32	-0.1	-0.7	0	70.6	0.25	100	8057	99.28	69.5
2023-07-05 03:20:00	0	0	0	0	255	6.6	9.98	70.6	90.2	99.32	0	-0.9	0	70.6	0.25	100	8055	99.28	69.7
2023-07-05 03:25:00	0	0	0	0	253	5.95	8.28	70.7	90.1	99.32	-0.2	-0.8	0	70.7	0.25	100	8057	99.28	69.8
2023-07-05 03:30:00	0	0	0	0	253	4.7	7.11	70.7	90.2	99.33	-0.1	-0.8	0	70.7	0.25	100	8056	99.29	69.7
2023-07-05 03:35:00	0	0	0	0	252	4.45	8.14	70.8	90.2	99.33	-0.1	-0.8	0	70.8	0.25	100	8055	99.29	69.7
2023-07-05 03:40:00	0	0	0	0	262	4.03	7.78	70.6	90.2	99.33	-0.2	-0.8	0	70.6	0.25	100	8057	99.3	69.6
2023-07-05 03:45:00	0	0	0	0	255	3.44	4.83	70.6	90.2	99.34	-0.1	-0.8	0	70.6	0.25	100	8057	99.3	69.5
2023-07-05 03:50:00	0	0	0	0	256	3.42	6.08	70.6	90.4	99.34	-0.1	-0.7	0	70.6	0.24	100	8054	99.3	69.4
2023-07-05 03:55:00	0	0	0	0	256	4	6.2	70.6	90.1	99.34	-0.1	-0.8	0	70.6	0.25	100	8052	99.29	69.4
2023-07-05 04:00:00	0	0	0	0	254	3.74	5.37	70.6	90.4	99.33	-0.2	-0.8	0	70.6	0.25	100	8054	99.29	69.4
2023-07-05 04:05:00	0	0	0	0	261	4.16	6.17	70.4	90.4	99.33	-0.2	-0.7	0	70.4	0.24	100	8051	99.29	69.3
2023-07-05 04:10:00	0	0	0	0	264	4.94	6.78	70.4	90.4	99.32	-0.1	-0.8	0	70.4	0.24	100	8053	99.29	69.3
2023-07-05 04:15:00	0	0	0	0	258	5.53	9.89	70.4	90.4	99.32	-0.2	-0.8	0	70.4	0.24	100	8053	99.28	69.3
2023-07-05 04:20:00	0	0	0	0	264	5.57	9.19	70.4	90.3	99.32	-0.1	-0.7	0	70.4	0.25	100	8048	99.29	69.3
2023-07-05 04:25:00	0	0	0	0	253	5.01	7.2	70.4	90.4	99.33	0	-0.7	0	70.4	0.24	100	8051	99.29	69.3
2023-07-05 04:30:00	0	0	0	0	252	4.54	7.16	70.4	90.6	99.32	-0.1	-0.8	0	70.4	0.24	100	8053	99.28	69.3
2023-07-05 04:35:00	0	0	0	0	249	3.62	6.67	70.3	90.5	99.33	-0.1	-0.8	0	70.3	0.24	100	8051	99.29	69.2
2023-07-05 04:40:00	0	0	0	0	260	3.31	5.93	70.3	90.5	99.34	-0.1	-0.8	0	70.4	0.24	100	8049	99.3	69.2
2023-07-05 04:45:00	0	0	0	0	263	3.98	5.17	70.3	90.2	99.34	-0.1	-0.8	0	70.3	0.25	100	8050	99.31	69.1
2023-07-05 04:50:00	0	0	0	0	260	4.05	5.12	70.2	90.4	99.35	0	-0.7	0	70.2	0.24	100	8039	99.31	69.1
2023-07-05 04:55:00	0	0	0	0	261	4.52	6.93	70.2	90.4	99.35	-0.2	-0.8	0	70.2	0.24	100	8042	99.31	69.1
2023-07-05 05:00:00	0	0	0	0	261	4.43	5.75	70.1	90.7	99.35	-0.1	-0.8	0	70.1	0.23	100	8042	99.31	69
2023-07-05 05:05:00	0	0	0	0	261	4.68	8.19	70	90.6	99.35	-0.1	-0.7	0	69.9	0.23	100	8040	99.31	68.9
2023-07-05 05:10:00	0.2	0	0	0	260	4.25	8.32	69.9	91	99.35	-0.1	-0.7	0	69.9	0.22	100	8042	99.31	68.8
2023-07-05 05:15:00	1.2	0	0	0	259	3.4	5.5	69.8	91.2	99.34	-0.2	-0.7	0	69.9	0.22	100	8040	99.3	68.7

z6-17454 8928	Port1															Port7		Port8	
	ATMOS 41 All-in-one Weather Station															Battery		Barometer	
Timestamps	W/m² Solar Radiation	in Precipitation	Lightning Activity	miles Lightning Distance	° Wind Direction	mph Wind Speed	mph Gust Speed	°F Air Temp.	% Relative Humidity	kPa Atmospheric Pressure	° X-axis Level	° Y-axis Level	in/h Max Precip Rate	°F RH Sensor Temp	kPa VPD	% Battery Percent	mV Battery Voltage	kPa Reference Pressure	°F Logger Temp.
2023-07-05 05:20:00	2.2	0	0	0	268	3.29	4.29	69.7	91.3	99.34	-0.1	-0.7	0	69.7	0.22	100	8038	99.31	68.6
2023-07-05 05:25:00	3.8	0	0	0	252	2.57	3.89	69.7	91.2	99.35	-0.2	-0.8	0	69.8	0.22	100	8041	99.32	68.5
2023-07-05 05:30:00	6.2	0	0	0	242	2.33	4.36	69.6	91.5	99.35	-0.1	-0.8	0	69.6	0.21	100	8039	99.32	68.4
2023-07-05 05:35:00	9	0	0	0	233	5.39	7.58	69.7	91.6	99.36	-0.2	-0.8	0	69.7	0.21	100	8038	99.32	68.5
2023-07-05 05:40:00	12.2	0	0	0	236	4.72	6.89	69.9	91.2	99.36	-0.2	-0.7	0	69.9	0.22	100	8038	99.32	68.7
2023-07-05 05:45:00	15	0	0	0	234	5.57	8.95	70.1	90.7	99.35	-0.2	-0.7	0	70.2	0.23	100	8039	99.32	69
2023-07-05 05:50:00	21.8	0	0	0	239	5.26	8.57	70.4	90.2	99.36	-0.2	-0.8	0	70.4	0.25	100	8037	99.32	69.3
2023-07-05 05:55:00	24.6	0	0	0	247	4.36	5.82	70.6	89.8	99.36	-0.1	-0.7	0	70.6	0.26	100	8037	99.33	69.4
2023-07-05 06:00:00	36	0	0	0	256	3.44	5.08	70.6	90.1	99.36	0	-0.8	0	70.7	0.25	100	8040	99.33	69.5
2023-07-05 06:05:00	41	0	0	0	268	3.6	6.78	70.7	89.9	99.37	0	-0.7	0	70.8	0.26	100	8039	99.33	69.6
2023-07-05 06:10:00	46.8	0	0	0	263	3.47	5.32	70.7	89.8	99.37	-0.1	-0.8	0	70.9	0.26	100	8042	99.34	69.7
2023-07-05 06:15:00	61	0	0	0	257	3.44	5.1	70.7	90.1	99.38	-0.1	-0.7	0	70.9	0.25	100	8045	99.35	69.8
2023-07-05 06:20:00	77.6	0	0	0	264	3.53	5.12	70.8	90.4	99.38	-0.1	-0.8	0	71.2	0.25	100	8045	99.35	70.1
2023-07-05 06:25:00	83.8	0	0	0	270	4.45	6.53	71.2	89.8	99.38	-0.1	-0.7	0	71.5	0.26	100	8049	99.35	70.5
2023-07-05 06:30:00	74.8	0	0	0	272	4.36	6.02	71.3	89.5	99.38	-0.1	-0.8	0	71.6	0.28	100	8052	99.35	70.9
2023-07-05 06:35:00	68.2	0	0	0	266	4.59	6.82	71.5	89.2	99.38	-0.1	-0.8	0	71.7	0.29	100	8051	99.35	71.2
2023-07-05 06:40:00	57	0	0	0	268	4.72	6.62	71.4	88.9	99.38	-0.1	-0.8	0	71.6	0.29	100	8052	99.35	71.2
2023-07-05 06:45:00	120.2	0	0	0	274	4.03	6.13	71.4	89.5	99.37	0	-0.8	0	71.8	0.28	100	8061	99.35	71.3
2023-07-05 06:50:00	133.8	0	0	0	266	3.85	5.61	71.9	89.7	99.37	-0.2	-0.8	0	72.4	0.27	100	8066	99.35	71.7
2023-07-05 06:55:00	149	0	0	0	257	4.74	7.11	72.5	88.1	99.37	-0.1	-0.8	0	73	0.32	100	8067	99.35	72.4
2023-07-05 07:00:00	164	0	0	0	248	5.08	7.87	73	87.3	99.37	-0.1	-0.7	0	73.5	0.35	100	8076	99.34	73.1
2023-07-05 07:05:00	180	0	0	0	241	5.66	8.05	73.5	85.9	99.36	0	-0.6	0	74.1	0.4	100	8078	99.33	73.8
2023-07-05 07:10:00	196	0	0	0	252	4.61	8.34	73.9	85.6	99.36	0	-0.8	0	74.6	0.41	100	8086	99.34	74.4
2023-07-05 07:15:00	205.4	0	0	0	266	4.14	6.55	74.3	85.9	99.37	-0.1	-0.8	0	75.1	0.41	100	8093	99.35	74.9
2023-07-05 07:20:00	220.6	0	0	0	268	5.12	7.83	74.9	84.6	99.37	0	-0.7	0	75.7	0.46	100	8096	99.35	75.6
2023-07-05 07:25:00	235.4	0	0	0	263	4.25	6.35	75.2	83.9	99.38	-0.1	-0.8	0	76.1	0.48	100	8102	99.36	76.1
2023-07-05 07:30:00	250.8	0	0	0	264	4.23	6.38	75.7	83.7	99.38	-0.1	-0.8	0	76.7	0.49	100	8108	99.36	76.7
2023-07-05 07:35:00	263.8	0	0	0	278	4.12	6.67	76.1	83.4	99.39	0	-0.7	0	77.2	0.51	100	8114	99.37	77.3
2023-07-05 07:40:00	277.4	0	0	0	273	4.94	7.31	76.6	82.3	99.39	0	-0.8	0	77.6	0.55	100	8120	99.37	77.9
2023-07-05 07:45:00	294.8	0	0	0	275	6.11	8.63	76.9	81	99.38	0	-0.9	0	77.9	0.6	100	8129	99.37	78.4
2023-07-05 07:50:00	309	0	0	0	269	6.13	9.57	77.2	80.2	99.39	-0.1	-0.8	0	78.2	0.63	100	8135	99.37	78.6
2023-07-05 07:55:00	324.2	0	0	0	270	6.13	9.57	77.3	80.2	99.39	0	-0.8	0	78.4	0.63	100	8142	99.37	79
2023-07-05 08:00:00	339.6	0	0	0	269	5.64	9.98	77.5	79.9	99.39	-0.1	-0.8	0	78.6	0.65	100	8150	99.37	79.3
2023-07-05 08:05:00	353	0	0	0	276	6.42	9.48	77.7	79.4	99.39	-0.1	-0.8	0	78.9	0.67	100	8155	99.37	79.7
2023-07-05 08:10:00	366	0	0	0	282	5.79	8.28	77.9	79	99.39	-0.1	-0.7	0	79.1	0.69	100	8163	99.38	80.1
2023-07-05 08:15:00	372.2	0	0	0	272	5.97	8.93	78.2	78.7	99.39	0	-0.8	0	79.4	0.7	100	8169	99.38	80.4
2023-07-05 08:20:00	375.4	0	0	0	278	6.26	9.06	78.4	77.6	99.39	0	-0.7	0	79.6	0.74	100	8173	99.38	80.7
2023-07-05 08:25:00	377.2	0	0	0	285	5.3	8.66	78.6	77.8	99.39	0	-0.7	0	79.9	0.74	100	8181	99.38	81.1
2023-07-05 08:30:00	374	0	0	0	281	4.25	6.8	78.8	77.7	99.38	0.1	-0.7	0	80.2	0.75	100	8187	99.37	81.5
2023-07-05 08:35:00	379.2	0	0	0	280	4.45	7.2	79.3	77	99.39	0	-0.8	0	80.7	0.79	100	8186	99.37	82.1
2023-07-05 08:40:00	406.4	0	0	0	276	5.41	8.88	79.7	76.3	99.38	0	-0.8	0	81	0.82	100	8192	99.37	82.7
2023-07-05 08:45:00	434.8	0	0	0	277	5.19	7.61	80	75.4	99.38	-0.1	-0.7	0	81.2	0.86	100	8200	99.37	83
2023-07-05 08:50:00	457.6	0	0	0	269	3.76	5.82	80.2	75.6	99.38	-0.1	-0.8	0	81.6	0.86	100	8206	99.37	83.4
2023-07-05 08:55:00	484	0	0	0	278	4.45	7.63	80.6	75.8	99.38	0	-0.7	0	82	0.86	100	8215	99.37	84
2023-07-05 09:00:00	501.2	0	0	0	284	4.34	8.55	81.1	74.1	99.38	0	-0.9	0	82.4	0.94	100	8225	99.37	84.3
2023-07-05 09:05:00	515.6	0	0	0	267	3.96	7.81	81.4	74.2	99.38	0	-0.8	0	82.7	0.94	100	8224	99.38	84.8
2023-07-05 09:10:00	526.4	0	0	0	257	2.86	4.79	81.6	74	99.39	0	-0.8	0	83.3	0.96	100	8232	99.38	85.4
2023-07-05 09:15:00	541	0	0	0	288	2.64	4.72	82	73.7	99.39	0	-0.8	0	83.8	0.98	100	8236	99.39	85.9
2023-07-05 09:20:00	553.2	0	0	0	269	3.56	4.99	82.7	72.1	99.39	0	-0.8	0	84.2	1.07	100	8243	99.38	86.4
2023-07-05 09:25:00	567.2	0	0	0	218	2.28	11.18	82.7	71.8	99.39	0.1	-0.8	0	84.6	1.08	100	8248	99.38	87
2023-07-05 09:30:00	580	0	0	0	244	3.13	5.03	83.4	71.3	99.39	0.1	-0.8	0	85	1.12	100	8251	99.38	87.4
2023-07-05 09:35:00	587.4	0	0	0	205	3.51	5.35	83.6	69.7	99.38	0.1	-0.8	0	85.1	1.19	100	8258	99.37	87.6
2023-07-05 09:40:00	580.8	0	0	0	206	2.39	4.54	83.4	70	99.38	0	-0.8	0	85.1	1.17	100	8261	99.37	87.6
2023-07-05 09:45:00	570.4	0	0	0	203	1.9	3.58	83.4	70.5	99.38	0.2	-0.9	0	85.5	1.15	100	8267	99.37	88
2023-07-05 09:50:00	552.6	0	0	0	243	2.44	4.88	83.9	70.7	99.37	0	-0.8	0	85.7	1.16	100	8267	99.37	88.3
2023-07-05 09:55:00	562.4	0	0	0	248	3.24	5.23	84.5	68.9	99.38	0.1	-0.8	0	86.1	1.26	100	8274	99.37	88.7
2023-07-05 10:00:00	605.4	0	0	0	239	2.66	5.17	84.6	68.2	99.38	0.1	-0.9	0	86.2	1.29	100	8277	99.37	88.9
2023-07-05 10:05:00	639.8	0	0	0	277	2.98	5.17	84.9	68.6	99.37	0	-0.8	0	86.6	1.29	100	8273	99.36	89.2
2023-07-05 10:10:00	673.6	0	0	0	291	3.36	4.9	85.4	67.9	99.37	0.1	-0.9	0	87.1	1.33	100	8278	99.36	89.8
2023-07-05 10:15:00	687.2	0	0	0	259	3.24	4.97	85.8	68.2	99.37	0.1	-0.8	0	87.3	1.34	100	8284	99.36	89.9
2023-07-05 10:20:00	700.2	0	0	0	301	4.21	6.24	86	66.2	99.36	0.1	-0.9	0	87.5	1.43	100	8284	99.36	90.1
2023-07-05 10:25:00	710	0	0	0	272	3	5.97	86	67.2	99.37	0.1	-0.9	0	87.5	1.39	100	8291	99.36	90.4
2023-07-05 10:30:00	719.2	0	0	0	271	2.91	6.17	86.2	66	99.37	0.1	-0.8	0	87.8	1.45	100	8292	99.36	90.6
2023-07-05 10:35:00	727.2	0	0	0	270	3.74	5.84	86.6	65.7	99.37	0	-0.9	0	88.2	1.48	100	8296	99.37	90.9

z6-17454 8928	Port1															Port7		Port8	
	ATMOS 41 All-in-one Weather Station															Battery		Barometer	
Timestamps	W/m² Solar Radiation	in Precipitation	Lightning Activity	miles Lightning Distance	° Wind Direction	mph Wind Speed	mph Gust Speed	°F Air Temp.	% Relative Humidity	kPa Atmospheric Pressure	° X-axis Level	° Y-axis Level	in/h Max Precip Rate	°F RH Sensor Temp	kPa VPD	% Battery Percent	mV Battery Voltage	kPa Reference Pressure	°F Logger Temp.
2023-07-05 10:40:00	713.2	0	0	0	283	3.71	6.73	86.8	64.8	99.37	0.1	-0.8	0	88.3	1.53	100	8298	99.36	91.1
2023-07-05 10:45:00	744.4	0	0	0	272	3.02	6.29	86.8	63.7	99.37	0.1	-0.9	0	88.3	1.58	100	8304	99.36	91.1
2023-07-05 10:50:00	755.4	0	0	0	282	1.95	4.81	86.8	63.7	99.37	0.1	-0.9	0	88.8	1.58	100	8301	99.36	91.4
2023-07-05 10:55:00	764.6	0	0	0	209	1.5	2.89	87.2	64.6	99.37	0.1	-0.9	0	89.4	1.56	100	8303	99.37	91.9
2023-07-05 11:00:00	772.4	0	0	0	252	1.95	8.72	87.4	66.2	99.38	0.1	-0.8	0	89.7	1.5	100	8308	99.37	92.4
2023-07-05 11:05:00	780.4	0	0	0	202	3	6.04	88.3	62.8	99.38	0.2	-0.8	0	89.9	1.7	100	8308	99.38	92.6
2023-07-05 11:10:00	788	0	0	0	195	2.04	4.05	88	61.9	99.38	0.1	-0.9	0	89.8	1.72	100	8309	99.37	92.6
2023-07-05 11:15:00	795	0	0	0	229	4.25	6.4	88.1	62.5	99.38	0	-0.9	0	89.6	1.7	100	8311	99.38	92.5
2023-07-05 11:20:00	807	0	0	0	250	3.18	4.83	88	61	99.38	0.1	-0.8	0	89.5	1.76	100	8303	99.38	92.3
2023-07-05 11:25:00	813.6	0	0	0	278	2.3	7.47	87.9	63.8	99.38	0.2	-0.8	0	89.7	1.63	100	8306	99.38	92.5
2023-07-05 11:30:00	821.6	0	0	0	291	2.93	5.82	88.4	62.8	99.38	0.1	-1	0	90	1.71	100	8308	99.37	92.6
2023-07-05 11:35:00	829	0	0	0	268	2.21	3.85	88.4	63.6	99.38	0.1	-0.8	0	90.4	1.67	100	8304	99.38	93
2023-07-05 11:40:00	559	0	0	0	313	3.96	6.67	89	61.8	99.39	0.1	-0.9	0	90.4	1.78	100	8301	99.38	93.2
2023-07-05 11:45:00	598.6	0	0	0	297	3.94	8.63	88.3	62.9	99.39	0.1	-0.9	0	89.6	1.69	100	8301	99.37	92.7
2023-07-05 11:50:00	348.6	0	0	0	294	5.1	8.48	87.9	61.5	99.4	0.2	-0.9	0	88.8	1.73	100	8294	99.37	92
2023-07-05 11:55:00	750.4	0	0	0	160	1.88	3.2	86.8	63.4	99.39	0.1	-0.8	0	88.6	1.59	100	8298	99.37	91.5
2023-07-05 12:00:00	874	0	0	0	294	3.76	5.37	87.5	62.8	99.38	0.2	-0.8	0	89.1	1.66	100	8301	99.37	91.7
2023-07-05 12:05:00	760.6	0	0	0	205	1.61	3.96	87.8	63.4	99.38	0.2	-0.9	0	89.7	1.64	100	8299	99.37	91.9
2023-07-05 12:10:00	476.2	0	0	0	275	2.17	5.41	87.9	61.3	99.39	0.1	-0.9	0	89.6	1.74	100	8298	99.37	92.2
2023-07-05 12:15:00	731.6	0	0	0	292	3.74	6.8	88	58.9	99.38	0	-0.9	0	89.3	1.86	100	8296	99.36	91.8
2023-07-05 12:20:00	965.2	0	0	0	290	3.13	9.22	88.2	59.5	99.36	0.1	-0.8	0	90	1.85	100	8301	99.36	92
2023-07-05 12:25:00	997.8	0	0	0	301	5.12	8.3	89.2	57.1	99.36	0	-0.9	0	90.4	2.01	100	8304	99.36	92.3
2023-07-05 12:30:00	489.2	0	0	0	347	2.53	5.88	89	57.4	99.38	0.2	-0.9	0	90.4	1.99	100	8297	99.36	92.6
2023-07-05 12:35:00	267	0	0	0	276	3.8	6.17	88.4	55.9	99.39	0.3	-0.9	0	89.6	2.02	100	8292	99.35	92.3
2023-07-05 12:40:00	273.2	0	0	0	278	1.9	3.53	87.6	56.1	99.38	0.2	-0.9	0	88.9	1.96	100	8291	99.35	91.7
2023-07-05 12:45:00	927.2	0	0	0	34	2.3	4.09	87.2	58.3	99.35	0.1	-0.9	0	89.1	1.84	100	8294	99.34	91.5
2023-07-05 12:50:00	905.4	0	0	0	346	3.69	8.23	88.3	58.4	99.35	0.1	-0.9	0	90	1.9	100	8293	99.34	91.9
2023-07-05 12:55:00	771.8	0	0	0	324	6.6	9.04	89.2	58.4	99.35	0.1	-1.1	0	90.3	1.95	100	8294	99.33	92
2023-07-05 13:00:00	824.8	0	0	0	325	5.93	7.61	89	59.1	99.34	0.2	-0.9	0	90.2	1.91	100	8293	99.33	91.8
2023-07-05 13:05:00	282	0	0	0	347	4.97	7.78	88.4	59.6	99.36	0.2	-0.9	0	89.4	1.85	100	8286	99.33	91.4
2023-07-05 13:10:00	557.6	0	0	0	345	3.67	5.35	87.7	59.9	99.35	0.1	-0.9	0	88.8	1.79	100	8283	99.32	90.7
2023-07-05 13:15:00	238.8	0	0	0	354	3.2	5.3	87.5	61.3	99.36	0.2	-0.9	0	88.6	1.72	100	8280	99.32	90.5
2023-07-05 13:20:00	263	0	0	0	2	2.95	4.76	87	61.2	99.36	0	-0.9	0	88.2	1.7	100	8277	99.32	90.1
2023-07-05 13:25:00	231.4	0	0	0	343	3.67	5.73	86.8	60.7	99.36	0.1	-0.9	0	87.8	1.71	100	8273	99.32	89.7
2023-07-05 13:30:00	221.4	0	0	0	327	6.08	10.02	86.5	61.8	99.36	0.2	-0.8	0	87.3	1.65	100	8273	99.32	89
2023-07-05 13:35:00	525.6	0	0	0	336	10.11	14.03	86.3	65.8	99.34	0.2	-0.9	0	87.1	1.47	100	8269	99.31	88.2
2023-07-05 13:40:00	246.8	0	0	0	341	9.6	12.86	85.8	67.7	99.35	0.1	-0.9	0	86.4	1.36	100	8267	99.31	87.7
2023-07-05 13:45:00	199.6	0	0	0	341	8.23	11.88	85.3	69	99.35	0.2	-0.8	0	85.9	1.29	100	8264	99.31	87
2023-07-05 13:50:00	357.2	0	0	0	341	7.11	9.15	84.7	70.5	99.35	0.1	-0.8	0	85.4	1.2	100	8255	99.32	86.6
2023-07-05 13:55:00	617.2	0	0	0	347	6.76	9.35	84.7	70.5	99.34	0	-0.9	0	85.8	1.2	100	8255	99.31	86.8
2023-07-05 14:00:00	312.4	0	0	0	341	8.59	11.14	84.9	71	99.35	0	-0.8	0	85.9	1.19	100	8256	99.32	86.8
2023-07-05 14:05:00	704.8	0	0	0	341	8.37	11.74	85.1	69.6	99.34	0	-0.8	0	86	1.25	100	8254	99.32	86.7
2023-07-05 14:10:00	734.4	0	0	0	340	6.2	8.97	85.6	69.8	99.34	0	-0.9	0	86.6	1.26	100	8253	99.32	87.2
2023-07-05 14:15:00	737.4	0	0	0	350	6.13	9.06	86.2	70	99.34	0	-0.8	0	87.4	1.28	100	8253	99.32	87.9
2023-07-05 14:20:00	911.2	0	0	0	330	6.8	10.69	87	67	99.33	0.1	-0.8	0	88.1	1.45	100	8251	99.32	88.4
2023-07-05 14:25:00	800.8	0	0	0	330	8.48	10.8	87.5	65.9	99.33	0.1	-0.9	0	88.6	1.52	100	8249	99.31	88.8
2023-07-05 14:30:00	844.4	0	0	0	342	8.7	11.99	87.7	66.1	99.32	-0.2	-0.7	0	88.6	1.52	100	8248	99.3	88.9
2023-07-05 14:35:00	870.8	0	0	0	343	8.16	11.56	87.8	65	99.32	0.1	-1	0	88.8	1.57	100	8246	99.3	88.9
2023-07-05 14:40:00	840.4	0	0	0	330	7.99	9.89	87.8	65	99.31	0.2	-0.9	0	88.8	1.57	100	8243	99.29	89
2023-07-05 14:45:00	628.6	0	0	0	343	8.19	11.41	87.8	64.8	99.31	0.3	-0.9	0	88.8	1.58	100	8245	99.29	89
2023-07-05 14:50:00	554.4	0	0	0	350	7.36	10.92	87.4	64.4	99.32	0.1	-0.9	0	88.4	1.58	100	8241	99.29	88.7
2023-07-05 14:55:00	781.6	0	0	0	343	6.78	9.98	87.2	65.6	99.32	0.1	-0.8	0	88.3	1.51	100	8238	99.3	88.6
2023-07-05 15:00:00	819	0	0	0	340	8.97	13.87	87.7	65	99.32	0.1	-1	0	88.6	1.57	100	8237	99.3	88.8
2023-07-05 15:05:00	583.2	0	0	0	352	6.55	9.6	87.3	65.6	99.33	0.1	-0.9	0	88.3	1.52	100	8235	99.3	88.8
2023-07-05 15:10:00	645.2	0	0	0	338	7.11	9.24	87.3	65.7	99.33	0.1	-1	0	88.3	1.51	100	8233	99.3	88.8
2023-07-05 15:15:00	867	0	0	0	352	5.19	7.2	87.5	66.1	99.32	0.1	-0.9	0	88.7	1.51	100	8232	99.3	89.2
2023-07-05 15:20:00	821.4	0	0	0	349	6.58	10.31	87.9	65.7	99.31	0.2	-0.8	0	89.2	1.55	100	8231	99.29	89.8
2023-07-05 15:25:00	412.6	0	0	0	355	7.47	11.52	88	63.8	99.32	0.1	-0.8	0	88.9	1.64	100	8229	99.29	89.7
2023-07-05 15:30:00	389.2	0	0	0	7	4.21	7.09	87.1	65.4	99.32	0.1	-0.9	0	88.3	1.52	100	8231	99.29	89.1
2023-07-05 15:35:00	374.2	0	0	0	340	3.6	5.99	86.6	66.8	99.32	0.1	-0.8	0	88.1	1.43	100	8226	99.29	89
2023-07-05 15:40:00	598.6	0	0	0	337	3.47	4.76	86.7	65.4	99.31	0.1	-0.9	0	88.2	1.5	100	8226	99.28	89.1
2023-07-05 15:45:00	584	0	0	0	326	4.52	7.16	87.1	64.1	99.31	0.3	-1	0	88.5	1.58	100	8222	99.27	89.7
2023-07-05 15:50:00	555.8	0	0	0	353	4.52	7.27	87.4	65.4	99.3	0.1	-0.9	0	88.7	1.53	100	8220	99.27	90
2023-07-05 15:55:00	714	0	0	0	341	5.14	7.9	87.8	64.5	99.29	0.2	-1	0	89.1	1.59	100	8218	99.26	90.5

z6-17454 8928	Port1															Port7		Port8	
	ATMOS 41 All-in-one Weather Station															Battery		Barometer	
Timestamps	W/m² Solar Radiation	in Precipitation	Lightning Activity	miles Lightning Distance	° Wind Direction	mph Wind Speed	mph Gust Speed	°F Air Temp.	% Relative Humidity	kPa Atmospheric Pressure	° X-axis Level	° Y-axis Level	in/h Max Precip Rate	°F RH Sensor Temp	kPa VPD	% Battery Percent	mV Battery Voltage	kPa Reference Pressure	°F Logger Temp.
2023-07-05 16:00:00	695.8	0	0	0	342	3.94	7.81	88	65.1	99.29	0.2	-1	0	89.4	1.58	100	8218	99.26	91.1
2023-07-05 16:05:00	665.8	0	0	0	332	3.87	7.47	88.4	64.3	99.27	0.1	-0.9	0	89.9	1.64	100	8215	99.25	91.8
2023-07-05 16:10:00	550.2	0	0	0	356	4.23	7.43	88.9	63.5	99.28	0	-1	0	90.3	1.7	100	8216	99.25	92.2
2023-07-05 16:15:00	711.4	0	0	0	359	5.28	11.16	89.1	63.6	99.27	0.2	-0.9	0	90.4	1.7	100	8213	99.24	92
2023-07-05 16:20:00	734.2	0	0	0	355	5.1	7.31	89.2	62.8	99.26	0.1	-1	0	90.5	1.74	100	8211	99.24	92.6
2023-07-05 16:25:00	714	0	0	0	10	3.27	5.84	89.3	61.9	99.26	0.2	-0.9	0	90.8	1.8	100	8213	99.24	93.1
2023-07-05 16:30:00	661.6	0	0	0	347	5.28	8.57	89.5	61.3	99.26	0.2	-1	0	90.9	1.83	100	8210	99.24	93.5
2023-07-05 16:35:00	356.2	0	0	0	333	8.05	10.92	89.6	60.4	99.27	0	-0.9	0	90.5	1.88	100	8209	99.23	92.6
2023-07-05 16:40:00	253.4	0	0	0	335	6.33	10.29	88.8	61.8	99.27	0.1	-0.8	0	89.5	1.77	100	8206	99.23	90.9
2023-07-05 16:45:00	235.4	0	0	0	334	5.08	6.55	87.9	63.5	99.26	0.1	-0.9	0	88.7	1.65	100	8205	99.21	89.7
2023-07-05 16:50:00	390.4	0	0	0	344	4.65	6.29	87.3	65.7	99.24	0.1	-0.9	0	88.3	1.51	100	8201	99.2	89.7
2023-07-05 16:55:00	539.4	0	0	0	338	4.72	6.96	86.9	66.1	99.23	0.1	-1	0	88.1	1.48	100	8201	99.2	90.2
2023-07-05 17:00:00	512.4	0	0	0	335	4.07	6.87	87	66.5	99.22	0	-0.9	0	88.3	1.47	100	8197	99.19	91.2
2023-07-05 17:05:00	478.2	0	0	0	351	4.99	6.53	87.3	66.7	99.22	0.1	-0.9	0	88.6	1.48	100	8194	99.18	92
2023-07-05 17:10:00	339.8	0	0	0	19	4.16	6.67	87.4	64.7	99.22	0	-0.9	0	88.6	1.57	100	8194	99.18	91.5
2023-07-05 17:15:00	295.6	0	0	0	16	3.83	5.79	87.3	64.7	99.22	0.1	-1	0	88.4	1.56	100	8190	99.18	91.2
2023-07-05 17:20:00	184.2	0	0	0	22	3.89	6.62	87.2	64.9	99.22	0.1	-0.9	0	87.9	1.54	100	8190	99.18	90.2
2023-07-05 17:25:00	389.4	0	0	0	353	4.38	6.15	86.8	66.7	99.21	0.1	-0.9	0	88	1.45	100	8188	99.18	90.1
2023-07-05 17:30:00	431.4	0	0	0	3	4.45	5.82	86.7	66.8	99.21	0.1	-1	0	87.9	1.44	100	8187	99.18	90.8
2023-07-05 17:35:00	407.8	0	0	0	1	5.08	7.43	87	66.3	99.21	0	-0.8	0	88.2	1.47	100	8183	99.17	91.4
2023-07-05 17:40:00	392.8	0	0	0	346	4.88	6.46	87	66.4	99.21	0	-0.9	0	88.3	1.47	100	8181	99.17	91.6
2023-07-05 17:45:00	375.4	0	0	0	17	3.4	6.96	87.2	65.9	99.21	0.1	-0.9	0	88.6	1.5	100	8181	99.18	91.9
2023-07-05 17:50:00	361.6	0	0	0	345	3.8	7.02	87.1	66.2	99.21	0.2	-1	0	88.7	1.48	100	8179	99.18	92.4
2023-07-05 17:55:00	345.2	0	0	0	340	6.33	8.95	87.6	64.9	99.21	0.1	-1	0	88.7	1.57	100	8177	99.17	92.3
2023-07-05 18:00:00	334.4	0	0	0	341	6.6	8.59	87.6	64.8	99.21	0.1	-1	0	88.6	1.57	100	8178	99.18	91.9
2023-07-05 18:05:00	322	0	0	0	351	6.38	8.43	87.3	64.9	99.21	0.1	-1	0	88.4	1.55	100	8172	99.18	91.4
2023-07-05 18:10:00	306.8	0	0	0	355	5.41	7.07	87.1	65.5	99.21	0.1	-0.9	0	88.1	1.51	100	8172	99.18	91.1
2023-07-05 18:15:00	302.8	0	0	0	351	5.88	8.28	86.9	65.7	99.2	0	-0.9	0	88	1.5	100	8172	99.16	91
2023-07-05 18:20:00	286.8	0	0	0	339	6.2	8.46	87	65.2	99.19	0	-0.9	0	87.9	1.53	100	8168	99.16	90.8
2023-07-05 18:25:00	266.6	0	0	0	333	4.74	6.38	86.8	66	99.2	0.1	-0.9	0	87.7	1.48	100	8168	99.16	90.9
2023-07-05 18:30:00	253.6	0	0	0	350	4.88	6.67	86.8	65.8	99.19	0	-0.9	0	87.7	1.49	100	8165	99.16	91
2023-07-05 18:35:00	246.4	0	0	0	343	4.92	5.86	86.8	66	99.2	0.1	-1.1	0	87.6	1.48	100	8161	99.16	90.9
2023-07-05 18:40:00	236.4	0	0	0	338	5.7	7.54	86.8	66.2	99.2	0.2	-1	0	87.6	1.47	100	8162	99.16	90.7
2023-07-05 18:45:00	215.4	0	0	0	333	5.41	8.37	86.7	67.2	99.19	0	-1	0	87.4	1.42	100	8161	99.15	90.5
2023-07-05 18:50:00	195.6	0	0	0	332	5.28	7.05	86.5	67.4	99.2	0.1	-0.8	0	87.2	1.41	100	8157	99.16	90.3
2023-07-05 18:55:00	182.2	0	0	0	338	4.79	6.31	86.2	67.6	99.2	0	-0.9	0	86.9	1.39	100	8157	99.16	90.1
2023-07-05 19:00:00	165.4	0	0	0	330	6.35	8.72	86.1	68.5	99.2	0	-0.9	0	86.7	1.34	100	8156	99.16	89.7
2023-07-05 19:05:00	148	0	0	0	338	5.61	8.43	85.8	69.3	99.2	0	-0.9	0	86.3	1.29	100	8151	99.15	89.1
2023-07-05 19:10:00	138.6	0	0	0	350	5.88	8.01	85.3	69.5	99.2	-0.1	-0.9	0	85.8	1.26	100	8152	99.16	88.6
2023-07-05 19:15:00	125.4	0	0	0	348	6.29	8.34	84.8	69.2	99.2	0	-0.9	0	85.3	1.26	100	8147	99.16	87.9
2023-07-05 19:20:00	115.8	0	0	0	345	6.15	8.57	84.5	69.4	99.2	0	-0.8	0	84.8	1.23	100	8146	99.15	87.4
2023-07-05 19:25:00	103	0	0	0	348	5.57	8.03	84.1	69.7	99.2	0	-1	0	84.4	1.21	100	8145	99.15	86.8
2023-07-05 19:30:00	90.2	0	0	0	356	4.43	6.31	83.7	70.6	99.2	0	-0.9	0	84	1.16	100	8146	99.15	86.4
2023-07-05 19:35:00	81	0	0	0	2	3.98	6.26	83.3	71.4	99.19	0	-0.8	0	83.7	1.11	100	8144	99.14	86
2023-07-05 19:40:00	70.8	0	0	0	7	3.71	4.83	83.1	72.3	99.19	0.1	-0.9	0	83.4	1.07	100	8143	99.14	85.7
2023-07-05 19:45:00	62	0	0	0	3	4.09	5.64	82.8	72.4	99.19	-0.1	-0.8	0	83	1.06	100	8140	99.14	85.2
2023-07-05 19:50:00	54.6	0	0	0	0	3.13	4.9	82.5	72.2	99.19	-0.1	-0.9	0	82.7	1.05	100	8136	99.14	84.8
2023-07-05 19:55:00	46.2	0	0	0	26	2.35	2.98	82.3	73.4	99.19	0.1	-0.9	0	82.5	1	100	8137	99.14	84.5
2023-07-05 20:00:00	38.6	0	0	0	52	2.3	3.18	81.9	74.1	99.19	0	-0.9	0	82.1	0.96	100	8137	99.14	84.2
2023-07-05 20:05:00	31.4	0	0	0	35	2.33	3.18	81.6	74.7	99.19	0	-0.8	0	81.7	0.93	100	8134	99.14	83.8
2023-07-05 20:10:00	26.2	0	0	0	13	2.44	3.27	81.4	75.1	99.19	0	-0.9	0	81.5	0.91	100	8133	99.14	83.3
2023-07-05 20:15:00	20.8	0	0	0	44	2.1	2.73	81.1	75.5	99.19	-0.1	-0.8	0	81.2	0.89	100	8132	99.14	82.6
2023-07-05 20:20:00	17	0	0	0	61	2.17	3.31	80.8	76	99.19	0.1	-0.8	0	80.9	0.86	100	8131	99.14	82.1
2023-07-05 20:25:00	13	0	0	0	53	1.07	2.24	80.4	76.5	99.19	0	-0.8	0	80.5	0.83	100	8126	99.14	81.6
2023-07-05 20:30:00	8.4	0	0	0	79	2.17	3.18	80.1	76.8	99.19	-0.1	-0.8	0	80.2	0.82	100	8129	99.14	81
2023-07-05 20:35:00	5.2	0	0	0	94	3.2	4.59	80.1	76.6	99.19	0	-0.8	0	80.1	0.82	100	8126	99.13	80.4
2023-07-05 20:40:00	2.6	0	0	0	101	3.06	4.54	79.8	77.6	99.19	-0.1	-0.8	0	79.8	0.78	100	8127	99.14	79.9
2023-07-05 20:45:00	1.2	0	0	0	76	2.35	3.22	79.6	78.2	99.19	0	-0.9	0	79.6	0.75	100	8124	99.14	79.5
2023-07-05 20:50:00	0.2	0	0	0	17	1.66	2.48	79.3	79.4	99.2	-0.1	-0.8	0	79.3	0.71	100	8121	99.15	79
2023-07-05 20:55:00	0	0	0	0	3	1.16	1.9	78.8	80.4	99.21	0	-0.8	0	78.8	0.66	100	8121	99.15	78.4
2023-07-05 21:00:00	0	0	0	0	48	1.36	1.92	78.3	80.4	99.21	-0.1	-0.7	0	78.3	0.65	100	8120	99.16	77.8
2023-07-05 21:05:00	0	0	0	0	355	1.45	1.88	77.9	80.8	99.22	-0.1	-0.8	0	77.9	0.63	100	8118	99.17	77.4
2023-07-05 21:10:00	0	0	0	0	354	1.66	1.97	77.6	81.3	99.21	0	-0.8	0	77.6	0.6	100	8118	99.16	77
2023-07-05 21:15:00	0	0	0	0	8	1.25	1.68	77.3	81.9	99.22	0	-0.9	0	77.3	0.58	100	8118	99.16	76.6

z6-17454 8928	Port1															Port7		Port8	
	ATMOS 41 All-in-one Weather Station															Battery		Barometer	
Timestamps	W/m² Solar Radiation	in Precipitation	Lightning Activity	miles Lightning Distance	° Wind Direction	mph Wind Speed	mph Gust Speed	°F Air Temp.	% Relative Humidity	kPa Atmospheric Pressure	° X-axis Level	° Y-axis Level	in/h Max Precip Rate	°F RH Sensor Temp	kPa VPD	% Battery Percent	mV Battery Voltage	kPa Reference Pressure	°F Logger Temp.
2023-07-05 21:20:00	0	0	0	0	28	1.48	2.15	77.1	81.3	99.22	-0.1	-0.9	0	77.1	0.59	100	8104	99.17	76.4
2023-07-05 21:25:00	0	0	0	0	339	1.52	1.88	76.9	81.9	99.22	-0.1	-0.7	0	77	0.57	100	8105	99.17	76.4
2023-07-05 21:30:00	0	0	0	0	293	2.04	2.75	76.9	84.9	99.22	-0.1	-0.8	0	76.8	0.48	100	8105	99.17	76
2023-07-05 21:35:00	0	0	0	0	319	1.52	2.21	76.4	86	99.22	0	-0.8	0	76.4	0.44	100	8106	99.17	75.6
2023-07-05 21:40:00	0	0	0	0	1	1.25	1.86	76	85.5	99.23	0	-0.8	0	76	0.44	100	8107	99.18	75.2
2023-07-05 21:45:00	0	0	0	0	8	1.28	1.9	75.8	84.5	99.23	-0.2	-0.8	0	75.8	0.47	100	8103	99.18	75
2023-07-05 21:50:00	0	0	0	0	60	0.85	1.39	75.7	83.9	99.24	-0.1	-0.8	0	75.7	0.49	100	8102	99.19	74.8
2023-07-05 21:55:00	0	0	0	0	95	1.88	2.71	75.7	82.3	99.25	-0.1	-0.8	0	75.7	0.54	100	8102	99.2	74.7
2023-07-05 22:00:00	0	0	0	0	103	2.68	3.76	76	80.7	99.25	-0.1	-0.8	0	76	0.59	100	8102	99.2	74.8
2023-07-05 22:05:00	0	0	0	0	104	3.29	4.76	76.2	79.7	99.25	-0.1	-0.8	0	76.2	0.63	100	8101	99.19	75
2023-07-05 22:10:00	0	0	0	0	105	4.16	5.41	76.7	77	99.24	-0.2	-0.7	0	76.7	0.72	100	8099	99.19	75.3
2023-07-05 22:15:00	0	0	0	0	103	4.34	5.55	77	76.5	99.25	0.1	-0.8	0	77	0.74	100	8100	99.2	75.5
2023-07-05 22:20:00	0	0	0	0	108	3.49	5.06	77.1	77.5	99.26	0	-0.7	0	77.1	0.72	100	8098	99.21	75.7
2023-07-05 22:25:00	0	0	0	0	100	2.66	4.16	77.1	77.9	99.26	0	-0.8	0	77.1	0.7	100	8096	99.21	75.7
2023-07-05 22:30:00	0	0	0	0	90	2.53	3.76	77.1	77.3	99.26	-0.1	-0.8	0	77.1	0.72	100	8096	99.21	75.6
2023-07-05 22:35:00	0	0	0	0	91	2.06	3	77.1	78.1	99.26	0	-0.8	0	77.1	0.7	100	8098	99.21	75.4
2023-07-05 22:40:00	0	0	0	0	110	3.04	3.6	76.8	78.5	99.25	-0.1	-0.8	0	76.7	0.68	100	8094	99.2	75.3
2023-07-05 22:45:00	0	0	0	0	128	3.62	5.3	76.8	78.1	99.25	0	-0.7	0	76.8	0.69	100	8095	99.2	75.3
2023-07-05 22:50:00	0	0	0	0	155	2.66	3.74	76.7	82.3	99.25	0	-0.8	0	76.7	0.55	100	8093	99.21	75.2
2023-07-05 22:55:00	0	0	0	0	170	2.59	2.93	76.4	84.2	99.26	0	-0.8	0	76.4	0.49	100	8093	99.21	75
2023-07-05 23:00:00	0	0	0	0	173	1.79	2.59	76	85.3	99.26	-0.1	-0.8	0	76	0.45	100	8092	99.21	74.8
2023-07-05 23:05:00	0	0	0	0	165	1.68	2.04	75.7	85.9	99.26	-0.1	-0.9	0	75.7	0.43	100	8093	99.21	74.4
2023-07-05 23:10:00	0	0	0	0	157	2.01	3.36	75.3	87.3	99.26	-0.1	-0.9	0	75.3	0.38	100	8089	99.21	74.1
2023-07-05 23:15:00	0	0	0	0	160	3.83	4.83	75.1	87.8	99.24	-0.1	-0.8	0	75.1	0.36	100	8093	99.2	74
2023-07-05 23:20:00	0	0	0	0	165	4.23	4.81	74.9	89.4	99.24	0	-0.7	0	74.9	0.31	100	8083	99.2	73.9
2023-07-05 23:25:00	0	0	0	0	169	4.41	5.03	74.7	89.3	99.25	-0.2	-0.7	0	74.6	0.31	100	8083	99.2	73.9
2023-07-05 23:30:00	0	0	0	0	174	4.03	4.76	74.4	88.5	99.25	-0.1	-0.7	0	74.4	0.34	100	8080	99.2	73.7
2023-07-05 23:35:00	0	0	0	0	187	3.27	4.03	74.4	88.3	99.26	0	-0.8	0	74.4	0.34	100	8081	99.21	73.5
2023-07-05 23:40:00	0	0	0	0	195	2.51	2.98	74.3	88.6	99.26	-0.2	-0.8	0	74.3	0.33	100	8082	99.22	73.3
2023-07-05 23:45:00	0	0	0	0	180	4.07	4.74	74.3	88.1	99.26	-0.2	-0.7	0	74.3	0.34	100	8081	99.21	73.2
2023-07-05 23:50:00	0	0	0	0	174	4.16	4.59	74.2	88.3	99.25	0	-0.8	0	74.2	0.34	100	8080	99.2	73.2
2023-07-05 23:55:00	0	0	0	0	169	3.76	4.14	74	87.9	99.25	0	-0.9	0	74	0.35	100	8080	99.2	73.2
2023-07-06 00:00:00	0	0	0	0	172	3.69	4.16	74.1	87.2	99.26	0	-0.8	0	74.1	0.37	100	8081	99.21	73.3
2023-07-06 00:05:00	0	0	0	0	174	3.56	5.77	74.2	86.7	99.26	-0.1	-0.8	0	74.2	0.38	100	8061	99.21	73.5
2023-07-06 00:10:00	0	0	0	0	166	3.94	4.7	74.2	86.5	99.26	0	-0.7	0	74.2	0.39	100	8056	99.21	73.8
2023-07-06 00:15:00	0	0	0	0	156	3.74	4.59	74.4	86.2	99.25	0	-0.7	0	74.4	0.4	100	8051	99.21	74
2023-07-06 00:20:00	0	0	0	0	148	3.49	4.61	74.4	85.7	99.25	-0.1	-0.8	0	74.4	0.42	100	8062	99.2	74.2
2023-07-06 00:25:00	0	0	0	0	164	3.74	4.54	74.8	86.1	99.25	0.1	-0.9	0	74.8	0.41	100	8063	99.2	74.1
2023-07-06 00:30:00	0	0	0	0	168	4.03	4.61	74.6	86.7	99.25	-0.2	-0.8	0	74.6	0.39	100	8064	99.2	74
2023-07-06 00:35:00	0	0	0	0	163	3.38	4.14	74.4	86.7	99.25	0	-0.7	0	74.4	0.39	100	8061	99.21	73.8
2023-07-06 00:40:00	0	0	0	0	152	3.09	4	74.4	85.9	99.25	-0.1	-0.7	0	74.4	0.41	100	8064	99.21	73.8
2023-07-06 00:45:00	0	0	0	0	160	2.82	3.47	74.5	85.1	99.26	0	-0.8	0	74.5	0.44	100	8063	99.21	73.8
2023-07-06 00:50:00	0	0	0	0	144	2.75	3.27	74.5	84.3	99.26	0	-0.7	0	74.6	0.46	100	8061	99.21	73.8
2023-07-06 00:55:00	0	0	0	0	127	2.89	3.76	74.7	83.5	99.25	-0.1	-0.8	0	74.7	0.48	100	8061	99.21	73.9
2023-07-06 01:00:00	0	0	0	0	121	3.04	3.83	74.8	83.6	99.26	0	-0.8	0	74.8	0.48	100	8062	99.21	74
2023-07-06 01:05:00	0	0	0	0	113	3.8	4.5	74.9	83.7	99.25	0	-0.7	0	74.9	0.48	100	8058	99.21	74
2023-07-06 01:10:00	0	0	0	0	123	3.76	4.72	74.9	84.9	99.25	-0.1	-0.7	0	74.9	0.45	100	8059	99.2	74.1
2023-07-06 01:15:00	0	0	0	0	133	3.67	4.5	74.8	85.3	99.25	-0.1	-0.8	0	74.8	0.43	100	8059	99.2	74
2023-07-06 01:20:00	0	0	0	0	138	4.05	5.21	74.6	85.5	99.24	0.1	-0.8	0	74.6	0.43	100	8058	99.2	73.9
2023-07-06 01:25:00	0	0	0	0	147	3.89	4.94	74.5	86.6	99.23	-0.1	-0.8	0	74.4	0.39	100	8058	99.18	73.8
2023-07-06 01:30:00	0	0	0	0	162	4.41	5.23	74.3	87.1	99.22	-0.1	-0.8	0	74.3	0.37	100	8058	99.18	73.6
2023-07-06 01:35:00	0	0	0	0	164	4.16	4.99	74.2	87.2	99.22	-0.1	-0.7	0	74.2	0.37	100	8058	99.18	73.4
2023-07-06 01:40:00	0	0	0	0	162	3.91	4.68	73.9	87.2	99.23	0	-0.8	0	73.9	0.37	100	8057	99.18	73.3
2023-07-06 01:45:00	0	0	0	0	164	4.16	4.94	73.9	87.1	99.23	0	-0.8	0	73.9	0.37	100	8056	99.18	73.1
2023-07-06 01:50:00	0	0	0	0	164	4.18	4.85	73.8	87.6	99.23	-0.1	-0.8	0	73.8	0.35	100	8045	99.18	73.1
2023-07-06 01:55:00	0	0	0	0	162	3.85	4.41	73.7	87.8	99.23	-0.1	-0.7	0	73.7	0.35	100	8047	99.18	73.2
2023-07-06 02:00:00	0	0	0	0	166	4.36	5.46	73.5	88.3	99.23	-0.1	-0.8	0	73.5	0.33	100	8048	99.18	73
2023-07-06 02:05:00	0	0	0	0	162	5.3	6.33	73.3	88.9	99.22	0	-0.8	0	73.3	0.31	100	8048	99.18	72.7
2023-07-06 02:10:00	0	0	0	0	158	5.84	7.02	73.2	89	99.22	-0.1	-0.7	0	73.2	0.31	100	8048	99.17	72.6
2023-07-06 02:15:00	0	0	0	0	156	5.26	6.29	73	90	99.21	-0.1	-0.7	0	73	0.28	100	8045	99.17	72.4
2023-07-06 02:20:00	0	0	0	0	154	4.25	5.1	72.9	91.2	99.21	-0.1	-0.8	0	72.9	0.24	100	8043	99.17	72.3
2023-07-06 02:25:00	0	0	0	0	161	3.15	4.45	72.7	92.4	99.22	-0.1	-0.8	0	72.6	0.21	100	8044	99.17	72.2
2023-07-06 02:30:00	0	0	0	0	169	2.26	3.51	72.7	93.2	99.22	0	-0.7	0	72.7	0.19	100	8045	99.17	72
2023-07-06 02:35:00	0	0	0	0	167	1.79	2.37	72.5	93.7	99.22	-0.2	-0.8	0	72.5	0.17	100	8045	99.17	71.8

z6-17454 8928	Port1															Port7		Port8	
	ATMOS 41 All-in-one Weather Station															Battery		Barometer	
Timestamps	W/m² Solar Radiation	in Precipitation	Lightning Activity	miles Lightning Distance	° Wind Direction	mph Wind Speed	mph Gust Speed	°F Air Temp.	% Relative Humidity	kPa Atmospheric Pressure	° X-axis Level	° Y-axis Level	in/h Max Precip Rate	°F RH Sensor Temp	kPa VPD	% Battery Percent	mV Battery Voltage	kPa Reference Pressure	°F Logger Temp.
2023-07-06 02:40:00	0	0	0	0	174	0.92	1.36	72.5	94	99.21	-0.2	-0.9	0	72.5	0.16	100	8045	99.17	71.6
2023-07-06 02:45:00	0	0	0	0	217	0.65	1.25	72.4	94.2	99.21	-0.1	-0.7	0	72.3	0.16	100	8045	99.17	71.3
2023-07-06 02:50:00	0	0	0	0	160	1.14	1.97	72.1	94.5	99.21	-0.2	-0.7	0	72.1	0.15	100	8044	99.16	71.2
2023-07-06 02:55:00	0	0	0	0	141	2.01	2.39	72.1	94.1	99.2	-0.1	-0.7	0	72.1	0.16	100	8043	99.16	71.1
2023-07-06 03:00:00	0	0	0	0	145	2.17	3	72.1	94	99.2	-0.1	-0.8	0	72.1	0.16	100	8043	99.15	71.1
2023-07-06 03:05:00	0	0	0	0	145	2.06	2.57	72.1	94.1	99.19	-0.2	-0.8	0	72.1	0.16	100	8040	99.15	71.1
2023-07-06 03:10:00	0	0	0	0	165	2.28	2.66	72.1	94.2	99.2	-0.1	-0.8	0	72.1	0.16	100	8042	99.15	71.1
2023-07-06 03:15:00	0	0	0	0	190	1.88	2.24	72.1	94.3	99.2	-0.1	-0.8	0	72.1	0.15	100	8039	99.16	71
2023-07-06 03:20:00	0	0	0	0	131	1.3	2.51	71.9	94.9	99.19	0	-0.7	0	71.9	0.14	100	8037	99.15	70.8
2023-07-06 03:25:00	0	0	0	0	143	2.33	2.77	71.8	95	99.18	-0.1	-0.8	0	71.8	0.13	100	8039	99.15	70.8
2023-07-06 03:30:00	0	0	0	0	158	1.86	2.44	71.8	95.3	99.18	0	-0.8	0	71.8	0.12	100	8039	99.14	70.7
2023-07-06 03:35:00	0	0	0	0	200	1.16	2.24	71.7	95.8	99.18	-0.1	-0.7	0	71.6	0.11	100	8037	99.13	70.6
2023-07-06 03:40:00	0	0	0	0	207	1.21	1.77	71.5	96.4	99.17	-0.1	-0.7	0	71.5	0.09	100	8036	99.13	70.4
2023-07-06 03:45:00	0	0	0	0	161	1.21	1.68	71.4	96.8	99.16	-0.1	-0.8	0	71.4	0.08	100	8037	99.12	70.3
2023-07-06 03:50:00	0	0	0	0	170	1.57	2.01	71.2	97.3	99.16	-0.1	-0.7	0	71.2	0.07	100	8036	99.12	70.2
2023-07-06 03:55:00	0	0	0	0	180	1.43	2.24	71.1	97.6	99.16	0	-0.8	0	71	0.06	100	8036	99.12	70.1
2023-07-06 04:00:00	0	0	0	0	177	1.68	2.13	71	98	99.16	-0.2	-0.7	0	71.1	0.05	100	8036	99.12	70
2023-07-06 04:05:00	0	0	0	0	169	2.55	3.09	70.9	98.2	99.15	-0.1	-0.8	0	70.9	0.05	100	8034	99.11	69.9
2023-07-06 04:10:00	0	0	0	0	156	3.2	3.94	70.7	98.5	99.14	-0.2	-0.7	0	70.7	0.04	100	8031	99.1	69.8
2023-07-06 04:15:00	0	0	0	0	155	3.18	4.12	70.6	98.6	99.15	-0.1	-0.7	0	70.6	0.04	100	8034	99.11	69.8
2023-07-06 04:20:00	0	0	0	0	175	1.88	2.64	70.5	98.9	99.14	0	-0.7	0	70.5	0.03	100	8022	99.1	69.7
2023-07-06 04:25:00	0	0	0	0	177	2.89	3.71	70.3	99.1	99.14	-0.1	-0.7	0	70.3	0.02	100	8025	99.1	69.8
2023-07-06 04:30:00	0	0	0	0	174	2.1	3.11	70.1	99.4	99.13	0	-0.8	0	70.1	0.01	100	8024	99.09	69.6
2023-07-06 04:35:00	0	0	0	0	149	1.59	2.68	69.9	99.7	99.13	-0.2	-0.8	0	69.9	0.01	100	8025	99.09	69.4
2023-07-06 04:40:00	0	0	0	0	123	3.02	4.72	69.9	99.7	99.13	-0.2	-0.7	0	69.9	0.01	100	8029	99.09	69.3
2023-07-06 04:45:00	0	0	0	0	148	4.05	4.97	69.9	99.8	99.12	-0.1	-0.8	0	69.9	0.01	100	8024	99.08	69.4
2023-07-06 04:50:00	0	0	0	0	173	3.13	4.56	70.1	99.9	99.13	-0.1	-0.7	0	70.1	0	100	8023	99.09	69.4
2023-07-06 04:55:00	0	0	0	0	201	1.86	3.24	69.9	100	99.13	-0.3	-0.8	0	69.9	0	100	8023	99.09	69.4
2023-07-06 05:00:00	0	0	0	0	189	0.85	2.21	69.9	100	99.12	0	-0.8	0	69.9	0	100	8023	99.09	69.2
2023-07-06 05:05:00	0	0	0	0	172	2.37	2.86	69.8	99.9	99.12	-0.1	-0.8	0	69.8	0	100	8013	99.09	69.2
2023-07-06 05:10:00	0.2	0	0	0	174	1.7	2.84	69.8	99.9	99.12	-0.2	-0.7	0	69.8	0	100	8015	99.09	69.3
2023-07-06 05:15:00	1.2	0	0	0	155	1.54	1.9	69.7	100	99.12	-0.1	-0.8	0	69.7	0	100	8015	99.09	69.1
2023-07-06 05:20:00	2.4	0	0	0	144	1.3	1.81	69.6	100	99.11	-0.1	-0.9	0	69.6	0	100	8015	99.08	69
2023-07-06 05:25:00	3.8	0	0	0	157	1.59	2.3	69.7	100	99.12	0	-0.8	0	69.7	0	100	8013	99.08	69
2023-07-06 05:30:00	6.4	0	0	0	164	1.68	2.62	69.7	99.7	99.12	0	-0.7	0	69.7	0.01	100	8016	99.08	69
2023-07-06 05:35:00	10	0	0	0	197	2.82	3.71	69.7	100.1	99.13	-0.2	-0.8	0	69.7	0	100	8014	99.09	69
2023-07-06 05:40:00	16.4	0	0	0	201	2.73	3.49	69.9	99.8	99.13	0	-0.7	0	69.9	0.01	100	8015	99.1	69
2023-07-06 05:45:00	28.8	0	0	0	179	2.33	2.71	69.7	100.1	99.14	-0.1	-0.7	0	69.8	0	100	8014	99.1	69
2023-07-06 05:50:00	37.8	0	0	0	140	2.44	3.47	69.7	99.9	99.14	-0.1	-0.8	0	69.8	0	100	8014	99.1	69.1
2023-07-06 05:55:00	42.4	0	0	0	112	2.59	3.56	69.9	99.8	99.13	-0.1	-0.7	0	70.1	0	100	8018	99.1	69.2
2023-07-06 06:00:00	45.6	0	0	0	112	2.71	3.71	70.1	99.9	99.13	-0.2	-0.8	0	70.4	0	100	8018	99.1	69.4
2023-07-06 06:05:00	49.4	0	0	0	149	2.55	3.18	70.3	99.7	99.12	0	-0.8	0	70.6	0.01	100	8018	99.09	69.6
2023-07-06 06:10:00	37.2	0	0	0	157	2.53	3.51	70.6	99.4	99.13	-0.1	-0.7	0	70.7	0.02	100	8017	99.09	69.8
2023-07-06 06:15:00	45.4	0	0	0	165	3.29	4.14	70.6	99.4	99.13	0	-0.8	0	70.8	0.01	100	8018	99.1	70
2023-07-06 06:20:00	53.6	0	0	0	171	3.11	3.85	70.8	99.5	99.13	-0.1	-0.8	0	71	0.01	100	8019	99.1	70.2
2023-07-06 06:25:00	50	0	0	0	165	3.65	4.47	71	99.2	99.12	-0.1	-0.7	0	71.2	0.02	100	8019	99.09	70.4
2023-07-06 06:30:00	54.2	0	0	0	165	3.87	4.7	71.1	98.9	99.11	-0.1	-0.8	0	71.3	0.03	100	8018	99.08	70.5
2023-07-06 06:35:00	55.2	0	0	0	169	3.87	5.12	71.1	98.5	99.11	-0.2	-0.8	0	71.4	0.04	100	8019	99.08	70.6
2023-07-06 06:40:00	73.6	0	0	0	170	3.91	5.1	71.2	98.4	99.11	-0.1	-0.8	0	71.5	0.04	100	8021	99.08	70.8
2023-07-06 06:45:00	43.8	0	0	0	171	4.52	5.86	71.2	97.9	99.11	-0.1	-0.8	0	71.4	0.06	100	8022	99.08	71
2023-07-06 06:50:00	40.8	0	0	0	176	3.51	5.06	71.1	97.8	99.11	0	-0.8	0	71.2	0.06	100	8020	99.08	71
2023-07-06 06:55:00	45.8	0	0	0	174	1.97	2.77	70.8	98.6	99.12	-0.2	-0.8	0	71.1	0.04	100	8020	99.09	70.9
2023-07-06 07:00:00	51.6	0	0	0	162	3.42	4.81	70.8	98.8	99.12	-0.1	-0.8	0	71.1	0.03	100	8020	99.09	70.9
2023-07-06 07:05:00	138.6	0	0	0	156	4.38	6.49	71	99	99.11	-0.1	-0.8	0	71.3	0.03	100	8027	99.08	71
2023-07-06 07:10:00	202.6	0	0	0	149	4.97	6.46	71.5	98.7	99.09	-0.1	-0.8	0	72.2	0.03	100	8036	99.08	71.4
2023-07-06 07:15:00	218.4	0	0	0	158	3.83	5.77	72.1	98	99.1	0	-0.7	0	73	0.05	100	8041	99.08	72.2
2023-07-06 07:20:00	231.2	0	0	0	159	3.4	5.28	72.8	97	99.1	-0.1	-0.8	0	73.8	0.08	100	8048	99.08	73.1
2023-07-06 07:25:00	241.8	0	0	0	150	3.51	4.79	73.4	95.5	99.09	0	-0.8	0	74.5	0.13	100	8055	99.08	74
2023-07-06 07:30:00	252.8	0	0	0	146	4.09	5.06	74.2	93.7	99.09	-0.1	-0.7	0	75.3	0.18	100	8062	99.07	74.8
2023-07-06 07:35:00	272.4	0	0	0	148	4.05	5.19	74.7	92.5	99.08	0	-0.8	0	75.7	0.22	100	8062	99.07	75.6
2023-07-06 07:40:00	290.6	0	0	0	142	3.85	5.1	75	91.8	99.08	0	-0.9	0	76.2	0.24	100	8068	99.07	76.4
2023-07-06 07:45:00	320	0	0	0	141	3.76	4.81	75.5	91.3	99.08	-0.1	-0.7	0	76.7	0.26	100	8079	99.07	77
2023-07-06 07:50:00	358	0	0	0	128	4.45	5.99	76	90.5	99.07	0	-0.7	0	77.4	0.29	100	8081	99.07	77.8
2023-07-06 07:55:00	360.4	0	0	0	129	4.56	6.64	76.7	89.1	99.07	0	-0.7	0	78	0.34	100	8090	99.06	78.5

z6-17454 8928	Port1															Port7		Port8	
	ATMOS 41 All-in-one Weather Station															Battery		Barometer	
Timestamps	W/m² Solar Radiation	in Precipitation	Lightning Activity	miles Lightning Distance	° Wind Direction	mph Wind Speed	mph Gust Speed	°F Air Temp.	% Relative Humidity	kPa Atmospheric Pressure	° X-axis Level	° Y-axis Level	in/h Max Precip Rate	°F RH Sensor Temp	kPa VPD	% Battery Percent	mV Battery Voltage	kPa Reference Pressure	°F Logger Temp.
2023-07-06 08:00:00	362.8	0	0	0	142	3.96	5.57	77.1	88.7	99.07	0.1	-0.8	0	78.4	0.36	100	8098	99.06	79.1
2023-07-06 08:05:00	347	0	0	0	131	3.85	4.99	77.6	87.4	99.07	-0.1	-0.9	0	79	0.41	100	8103	99.06	79.7
2023-07-06 08:10:00	370.4	0	0	0	135	2.86	4.34	77.8	87.2	99.07	0	-0.8	0	79.4	0.42	100	8112	99.06	80.3
2023-07-06 08:15:00	374.6	0	0	0	137	3.51	4.99	78.4	85.6	99.06	0	-0.9	0	80	0.48	100	8120	99.06	80.9
2023-07-06 08:20:00	377.8	0	0	0	137	3.47	4.72	78.9	83.9	99.05	0	-0.8	0	80.4	0.54	100	8124	99.05	81.4
2023-07-06 08:25:00	380	0	0	0	142	3.85	5.28	79.5	82.2	99.05	0	-0.8	0	80.9	0.61	100	8134	99.04	82
2023-07-06 08:30:00	376.2	0	0	0	137	4.5	5.93	79.9	82.1	99.04	0	-0.8	0	81.3	0.62	100	8141	99.04	82.4
2023-07-06 08:35:00	383.2	0	0	0	144	4.63	6.33	80.3	81.5	99.04	0	-0.8	0	81.6	0.65	100	8146	99.03	82.8
2023-07-06 08:40:00	411.6	0	0	0	139	4.27	5.91	80.6	80.9	99.04	0	-0.8	0	82	0.68	100	8155	99.04	83.3
2023-07-06 08:45:00	442	0	0	0	140	3.36	5.66	81	79.9	99.05	0.1	-0.9	0	82.5	0.73	100	8163	99.04	83.7
2023-07-06 08:50:00	467	0	0	0	151	2.75	4.45	81.3	79.4	99.05	-0.1	-0.8	0	83	0.75	100	8168	99.04	84.3
2023-07-06 08:55:00	494.2	0	0	0	135	3.04	4.85	81.8	78.1	99.04	-0.1	-0.8	0	83.5	0.81	100	8175	99.04	84.9
2023-07-06 09:00:00	507.2	0	0	0	140	3	4.52	82.5	75.9	99.04	0.1	-0.9	0	84.1	0.91	100	8183	99.04	85.5
2023-07-06 09:05:00	514.4	0	0	0	143	2.1	4.5	82.8	76.5	99.04	0.1	-0.8	0	84.6	0.9	100	8185	99.03	86.1
2023-07-06 09:10:00	521.8	0	0	0	150	3.42	5.82	83.5	74.7	99.04	0.2	-0.8	0	85.2	0.99	100	8196	99.03	86.7
2023-07-06 09:15:00	532	0	0	0	148	3.36	6.04	83.9	72.1	99.04	0.1	-0.8	0	85.5	1.11	100	8199	99.03	87
2023-07-06 09:20:00	544.2	0	0	0	141	3.51	6.42	84.2	69.6	99.03	0.1	-0.9	0	85.7	1.22	100	8203	99.03	87.4
2023-07-06 09:25:00	569.4	0	0	0	143	3.24	5.28	84.5	71	99.03	0.1	-0.9	0	86	1.17	100	8214	99.03	87.7
2023-07-06 09:30:00	592.4	0	0	0	147	3.83	6.46	84.9	69.9	99.03	0.2	-0.8	0	86.4	1.23	100	8219	99.02	88.1
2023-07-06 09:35:00	594	0	0	0	178	4.07	5.86	85.4	68.4	99.03	0.2	-0.9	0	86.6	1.31	100	8225	99.02	88.2
2023-07-06 09:40:00	581	0	0	0	168	3.04	4.83	85.4	69.7	99.03	0.1	-0.8	0	86.9	1.26	100	8233	99.02	88.5
2023-07-06 09:45:00	569.4	0	0	0	177	3.89	5.7	85.9	67.9	99.02	0.1	-1	0	87.4	1.36	100	8236	99.02	88.8
2023-07-06 09:50:00	550.8	0	0	0	165	3.62	5.95	86.1	67.7	99.02	0.1	-0.8	0	87.6	1.37	100	8234	99.02	89.2
2023-07-06 09:55:00	561.6	0	0	0	184	4.97	7.18	86.4	67.1	99.02	0.1	-0.7	0	87.7	1.41	100	8241	99.01	89.5
2023-07-06 10:00:00	604.6	0	0	0	182	4.63	6.76	86.4	66.8	99.02	0.1	-0.8	0	87.7	1.43	100	8244	99.01	89.5
2023-07-06 10:05:00	641.6	0	0	0	174	3.91	6.35	86.5	67.3	99.01	0.1	-0.8	0	87.9	1.41	100	8249	99.01	89.5
2023-07-06 10:10:00	678.4	0	0	0	148	3.18	6.35	86.6	67.6	99.01	0.1	-0.8	0	88.2	1.4	100	8258	99.01	89.9
2023-07-06 10:15:00	689.8	0	0	0	184	4.23	6.89	87.2	66.7	99.01	0.2	-0.8	0	88.6	1.47	100	8261	99.01	90.3
2023-07-06 10:20:00	699	0	0	0	195	4.43	6.31	87.4	66.2	99.01	0.1	-0.8	0	88.8	1.5	100	8263	99.01	90.5
2023-07-06 10:25:00	713.6	0	0	0	165	4.41	7.9	87.7	65	99.01	0.2	-0.8	0	89	1.56	100	8267	99	90.7
2023-07-06 10:30:00	720	0	0	0	187	5.12	6.8	87.8	65.2	99.01	0.2	-0.8	0	89.1	1.56	100	8273	99	90.7
2023-07-06 10:35:00	732.2	0	0	0	180	4.14	6.44	87.8	63.4	99.01	0.1	-0.9	0	89.2	1.65	100	8275	99	90.8
2023-07-06 10:40:00	740.2	0	0	0	185	3.56	6.78	88	63.6	99	0	-0.8	0	89.3	1.64	100	8281	99	90.9
2023-07-06 10:45:00	751.4	0	0	0	127	4.52	7.87	88.2	63.4	99	0.1	-0.8	0	89.6	1.67	100	8284	98.99	91.2
2023-07-06 10:50:00	760.6	0	0	0	140	4.7	7.18	88.6	64.2	98.99	0.2	-0.9	0	89.9	1.65	100	8286	98.99	91.6
2023-07-06 10:55:00	767.4	0	0	0	128	3.67	7.05	88.7	62.7	98.99	0.1	-0.9	0	90.1	1.72	100	8289	98.99	91.8
2023-07-06 11:00:00	782	0	0	0	160	4.79	10.36	88.9	63.1	98.99	0.3	-0.9	0	90.3	1.72	100	8293	98.98	92
2023-07-06 11:05:00	785	0	0	0	164	3.94	6.17	88.9	63.4	98.98	0.2	-0.9	0	90.3	1.71	100	8283	98.98	92.1
2023-07-06 11:10:00	797.2	0	0	0	168	4.36	8.3	89	63.6	98.98	0.1	-0.9	0	90.4	1.7	100	8290	98.97	92.4
2023-07-06 11:15:00	802	0	0	0	178	3.69	6.51	89.2	62.4	98.98	0.1	-0.8	0	90.6	1.77	100	8295	98.97	92.4
2023-07-06 11:20:00	810.6	0	0	0	157	3.76	8.75	89.3	61.8	98.97	0.1	-0.9	0	90.9	1.8	100	8295	98.97	92.6
2023-07-06 11:25:00	820	0	0	0	128	3.91	7.61	89.6	61.3	98.97	0.1	-1	0	91.1	1.84	100	8298	98.97	92.7
2023-07-06 11:30:00	827.2	0	0	0	135	2.89	5.73	89.7	61.3	98.97	0.1	-0.9	0	91.4	1.85	100	8298	98.96	93
2023-07-06 11:35:00	838.2	0	0	0	194	4.23	7.23	90.2	60.6	98.97	0.2	-0.9	0	91.5	1.91	100	8304	98.96	93.2
2023-07-06 11:40:00	840.2	0	0	0	186	3.67	7.25	90.3	61.2	98.96	0.1	-0.9	0	91.9	1.89	100	8303	98.96	93.5
2023-07-06 11:45:00	848.2	0	0	0	145	5.01	8.01	90.8	56.9	98.96	0.2	-0.9	0	92.1	2.13	100	8304	98.95	93.6
2023-07-06 11:50:00	851.2	0	0	0	161	3.85	8.23	90.8	58.2	98.95	0.3	-0.9	0	92.2	2.07	100	8307	98.94	93.8
2023-07-06 11:55:00	863.2	0	0	0	200	3.18	7.18	91.1	58.1	98.95	0.2	-0.9	0	92.5	2.09	100	8307	98.94	94.1
2023-07-06 12:00:00	841.8	0	0	0	195	3	5.01	91.1	57.5	98.94	0.2	-0.9	0	92.9	2.12	100	8304	98.93	94.5
2023-07-06 12:05:00	326.8	0	0	0	118	4.94	7.47	91.5	56	98.96	0.1	-0.9	0	92.6	2.22	100	8300	98.93	94.6
2023-07-06 12:10:00	201.4	0	0	0	124	1.86	6.76	90.5	55.8	98.96	0.2	-0.8	0	91.5	2.16	100	8293	98.92	94
2023-07-06 12:15:00	396	0	0	0	110	2.48	6.64	89.5	58.2	98.96	0.3	-1	0	90.9	1.98	100	8291	98.92	93.5
2023-07-06 12:20:00	254	0	0	0	183	5.06	8.1	89.5	57.3	98.95	0.1	-0.9	0	90.5	2.02	100	8284	98.92	93
2023-07-06 12:25:00	207.4	0	0	0	218	2.71	4.36	88.9	57.6	98.96	0.1	-1	0	89.9	1.97	100	8280	98.91	92.3
2023-07-06 12:30:00	726	0	0	0	211	2.28	4.43	88.6	60.8	98.93	0	-0.9	0	90.1	1.81	100	8282	98.91	92
2023-07-06 12:35:00	976.4	0	0	0	156	4.03	6.55	89.8	58.3	98.91	0.2	-0.8	0	91.3	2	100	8289	98.9	92.4
2023-07-06 12:40:00	715	0	0	0	143	3.06	7.38	90.5	55.5	98.92	0.1	-0.9	0	91.8	2.18	100	8289	98.9	93
2023-07-06 12:45:00	862	0	0	0	323	2.68	5.68	90.5	57.8	98.9	0.2	-0.9	0	92.3	2.06	100	8291	98.89	93.5
2023-07-06 12:50:00	918	0	0	0	277	4.47	6.71	91.6	57.3	98.9	0.2	-1	0	93	2.16	100	8291	98.89	93.8
2023-07-06 12:55:00	946.2	0	0	0	215	3.96	8.01	92.2	55.6	98.89	0.3	-1	0	93.7	2.29	100	8291	98.88	94.3
2023-07-06 13:00:00	796	0	0	0	202	4.85	6.91	92.6	53.1	98.89	0.2	-1	0	93.9	2.45	100	8289	98.88	94.6
2023-07-06 13:05:00	247.4	0	0	0	238	3.44	6.33	91.9	52.6	98.91	0.1	-0.9	0	92.9	2.42	100	8282	98.87	94.4
2023-07-06 13:10:00	214.8	0	0	0	192	2.71	5.12	91.1	54.2	98.91	0.2	-0.9	0	92.1	2.28	100	8279	98.87	93.9
2023-07-06 13:15:00	177.4	0	0	0	207	2.35	5.35	90.5	56.4	98.91	0	-1	0	91.4	2.13	100	8275	98.87	93.4

z6-17454 8928	Port1															Port7		Port8	
	ATMOS 41 All-in-one Weather Station															Battery		Barometer	
Timestamps	W/m² Solar Radiation	in Precipitation	Lightning Activity	miles Lightning Distance	° Wind Direction	mph Wind Speed	mph Gust Speed	°F Air Temp.	% Relative Humidity	kPa Atmospheric Pressure	° X-axis Level	° Y-axis Level	in/h Max Precip Rate	°F RH Sensor Temp	kPa VPD	% Battery Percent	mV Battery Voltage	kPa Reference Pressure	°F Logger Temp.
2023-07-06 13:20:00	224.8	0	0	0	230	0.94	2.42	89.6	56.4	98.9	0.1	-0.9	0	91.1	2.07	100	8272	98.86	93
2023-07-06 13:25:00	247	0	0	0	209	2.42	4.21	89.7	57.1	98.89	0	-1	0	91.1	2.05	100	8267	98.86	92.8
2023-07-06 13:30:00	881.6	0	0	0	195	1.1	2.66	89.4	57.5	98.87	0	-0.9	0	91.5	2.01	100	8268	98.85	92.7
2023-07-06 13:35:00	876	0	0	0	94	1.77	4.85	90	59	98.87	0.2	-1	0	92.6	1.97	100	8271	98.85	93.4
2023-07-06 13:40:00	724.8	0	0	0	105	6.76	10.16	91.7	53.7	98.87	0.2	-1	0	93	2.35	100	8267	98.84	93.9
2023-07-06 13:45:00	445.4	0	0	0	99	4.72	9.01	91.5	51	98.87	0.2	-0.9	0	92.6	2.47	100	8263	98.84	93.9
2023-07-06 13:50:00	620.4	0	0	0	36	3.11	5.08	90.8	52.2	98.86	0.2	-1	0	92.3	2.36	100	8262	98.84	93.8
2023-07-06 13:55:00	821	0	0	0	18	3.09	4.94	90.9	54	98.86	0.3	-1	0	92.4	2.28	100	8261	98.83	93.8
2023-07-06 14:00:00	791.2	0	0	0	17	2.68	4.7	91.4	55.1	98.84	0.2	-1	0	93.1	2.25	100	8257	98.82	94.1
2023-07-06 14:05:00	495	0	0	0	174	3.69	6.31	91.8	52.4	98.84	0.2	-0.9	0	93.3	2.43	100	8254	98.81	94.4
2023-07-06 14:10:00	604.6	0	0	0	217	2.68	4.83	91.9	51.1	98.83	0.2	-1	0	93.5	2.49	100	8253	98.81	94.4
2023-07-06 14:15:00	263.8	0	0	0	218	3.06	5.28	91.7	51.3	98.84	0.1	-0.9	0	93.1	2.47	100	8248	98.8	94.2
2023-07-06 14:20:00	287	0	0	0	175	2.55	4.72	91.6	49.4	98.84	0.1	-0.9	0	92.8	2.56	100	8244	98.8	93.9
2023-07-06 14:25:00	618.4	0	0	0	217	3.47	7.4	91.3	50.9	98.82	0.1	-0.9	0	92.7	2.46	100	8247	98.8	93.6
2023-07-06 14:30:00	775	0	0	0	225	3.76	8.14	91.7	52.7	98.82	0.1	-0.9	0	93.2	2.4	100	8243	98.79	93.7
2023-07-06 14:35:00	865.2	0	0	0	244	4.36	7.61	92.3	52.3	98.81	0.1	-1	0	93.7	2.47	100	8241	98.79	94
2023-07-06 14:40:00	757.4	0	0	0	227	4.41	7.61	92.8	50.9	98.8	0.2	-0.9	0	94.2	2.58	100	8239	98.78	94.4
2023-07-06 14:45:00	615	0	0	0	256	6.31	11.88	93.2	48.2	98.8	0.3	-0.9	0	94.4	2.75	100	8239	98.78	94.5
2023-07-06 14:50:00	554.4	0	0	0	241	5.93	11.45	92.9	50	98.81	0.1	-0.9	0	94	2.64	100	8235	98.77	94.2
2023-07-06 14:55:00	743.2	0	0	0	244	6.87	11.52	92.9	48.5	98.8	0.2	-1	0	94	2.71	100	8232	98.77	94
2023-07-06 15:00:00	821.2	0	0	0	250	5.12	7.94	92.8	49.1	98.79	0.2	-0.9	0	94.1	2.67	100	8230	98.77	94.1
2023-07-06 15:05:00	785.6	0	0	0	245	6.89	10.71	93.2	48.9	98.79	0.2	-1	0	94.3	2.72	100	8232	98.76	94.4
2023-07-06 15:10:00	811	0	0	0	253	6.62	8.84	93.4	47.4	98.78	0.3	-1	0	94.5	2.81	100	8229	98.75	94.4
2023-07-06 15:15:00	792.4	0	0	0	223	7.23	11.16	93.4	48.1	98.78	0.2	-1	0	94.5	2.78	100	8225	98.75	94.6
2023-07-06 15:20:00	774.6	0	0	0	247	6.17	10.63	93.4	48.2	98.78	0.2	-1	0	94.5	2.77	100	8223	98.75	94.8
2023-07-06 15:25:00	783.2	0	0	0	260	7.87	11.32	93.8	49	98.78	0.3	-1	0	94.8	2.76	100	8220	98.75	95
2023-07-06 15:30:00	833	0	0	0	255	7.31	13.2	93.7	46.4	98.77	0.1	-1	0	94.7	2.9	100	8219	98.75	94.9
2023-07-06 15:35:00	722.6	0	0	0	255	6.13	10.31	93.8	46.8	98.77	0.3	-0.9	0	95	2.89	100	8215	98.75	95.2
2023-07-06 15:40:00	404.8	0	0	0	257	6.24	11.56	93.5	47.4	98.78	0.1	-0.9	0	94.5	2.83	100	8212	98.74	95
2023-07-06 15:45:00	586.2	0	0	0	244	7.72	12.73	93.3	48	98.77	0.2	-1	0	94.3	2.77	100	8212	98.74	94.6
2023-07-06 15:50:00	333.4	0	0	0	279	5.73	8.88	92.6	48.4	98.78	0.1	-1	0	93.6	2.69	100	8211	98.74	94
2023-07-06 15:55:00	504.6	0	0	0	266	4.14	7.81	91.9	50.4	98.78	0.2	-1	0	93.2	2.53	100	8208	98.74	93.6
2023-07-06 16:00:00	255.8	0	0	0	270	7.07	12.48	92	49.8	98.79	0.1	-1	0	92.9	2.58	100	8210	98.74	93.6
2023-07-06 16:05:00	266.8	0	0	0	232	6.6	10.22	91.4	49.7	98.78	0.2	-1	0	92.1	2.53	100	8203	98.74	92.8
2023-07-06 16:10:00	236	0	0	0	249	5.06	8.95	90.9	51.2	98.79	0.1	-0.9	0	91.7	2.42	100	8201	98.74	92.4
2023-07-06 16:15:00	198.6	0	0	0	224	4.79	7.78	90.4	51.8	98.79	0.1	-1	0	91.2	2.35	100	8201	98.73	92.1
2023-07-06 16:20:00	128.8	0	0	0	199	5.46	10.71	90.1	52.6	98.79	0	-1	0	90.5	2.29	100	8194	98.74	91.6
2023-07-06 16:25:00	103.6	0	0	0	174	7.18	9.37	89.3	54.6	98.78	0	-1.1	0	89.6	2.14	100	8194	98.73	90.5
2023-07-06 16:30:00	107	0	0	0	178	6.8	8.81	87.8	56.7	98.77	0	-0.9	0	88	1.94	100	8192	98.72	89.2
2023-07-06 16:35:00	107	0	0	0	173	5.32	7.92	86.9	58	98.77	0.1	-0.9	0	87.3	1.84	100	8190	98.72	88.4
2023-07-06 16:40:00	113	0	0	0	179	4.27	5.14	86.4	60.3	98.78	0	-0.9	0	86.8	1.7	100	8187	98.73	87.7
2023-07-06 16:45:00	122	0.00402	0	0	259	2.71	4.03	85.6	64	98.8	0.1	-0.9	0.161	86.1	1.51	100	8187	98.74	86.8
2023-07-06 16:50:00	210.6	0.01742	0	0	212	3.2	5.64	84.7	64.6	98.78	0	-0.9	0.843	85.5	1.44	100	8184	98.73	85.5
2023-07-06 16:55:00	304.2	0.00067	0	0	142	2.51	7.67	83.3	63.7	98.75	0	-0.9	0.04	84.6	1.41	100	8183	98.7	85.1
2023-07-06 17:00:00	336	0	0	0	153	6.11	7.85	83.6	63.8	98.74	0.1	-0.8	0	84.7	1.42	100	8182	98.69	85.4
2023-07-06 17:05:00	281	0	0	0	158	3.24	5.03	83.9	64.6	98.75	0.1	-0.9	0	85.1	1.4	100	8181	98.71	85.8
2023-07-06 17:10:00	302.8	0	0	0	326	2.24	4.54	83.8	71.3	98.76	0	-0.8	0	85.3	1.14	100	8181	98.72	86
2023-07-06 17:15:00	237	0	0	0	341	2.8	7.78	83.9	67.8	98.76	-0.1	-0.8	0	85.1	1.28	100	8181	98.71	85.7
2023-07-06 17:20:00	216.4	0	0	0	202	1.5	2.73	83.5	65.1	98.76	0	-0.9	0	85	1.37	100	8179	98.71	85.6
2023-07-06 17:25:00	216	0	0	0	179	2.77	4.18	83.9	64.4	98.76	0.1	-0.9	0	85.1	1.41	100	8177	98.71	85.5
2023-07-06 17:30:00	349.2	0	0	0	195	3.94	5.64	84.1	65.1	98.76	0.1	-1	0	85.2	1.39	100	8179	98.71	85.7
2023-07-06 17:35:00	332.4	0	0	0	192	3.31	5.39	84.2	67	98.76	-0.1	-0.9	0	85.7	1.32	100	8178	98.72	86.5
2023-07-06 17:40:00	300.6	0	0	0	182	3.44	4.41	84.6	67.2	98.76	0	-0.9	0	85.9	1.33	100	8178	98.72	86.5
2023-07-06 17:45:00	384.8	0	0	0	185	1.72	3.13	84.3	66.2	98.76	0	-1	0	86	1.36	100	8176	98.73	87
2023-07-06 17:50:00	252	0	0	0	211	1.36	2.37	84.6	67.8	98.77	0.1	-0.9	0	86.4	1.3	100	8175	98.72	88.1
2023-07-06 17:55:00	241.6	0	0	0	312	2.15	4.25	85.1	67.3	98.77	0.1	-0.9	0	86.5	1.35	100	8172	98.72	87.9
2023-07-06 18:00:00	215	0	0	0	341	3.71	4.88	85.7	72.2	98.77	0	-0.9	0	86.5	1.17	100	8174	98.72	87.6
2023-07-06 18:05:00	303.4	0	0	0	349	2.91	3.76	85.2	74	98.75	0.1	-0.9	0	86.5	1.07	100	8174	98.71	87.7
2023-07-06 18:10:00	177	0	0	0	339	4.76	6.44	85.3	74.7	98.76	0	-0.9	0	86.1	1.05	100	8172	98.72	87.6
2023-07-06 18:15:00	158.2	0	0	0	345	5.97	7.4	85.1	74.1	98.77	0	-0.9	0	85.7	1.07	100	8172	98.72	86.3
2023-07-06 18:20:00	146.4	0	0	0	344	5.3	7.45	84.5	72.9	98.77	0.1	-0.8	0	85	1.09	100	8168	98.72	85.4
2023-07-06 18:25:00	142.2	0	0	0	336	6.35	8.41	84.1	74.2	98.77	0.1	-1	0	84.6	1.03	100	8166	98.72	84.7
2023-07-06 18:30:00	138	0	0	0	327	6.11	8.46	83.9	72.4	98.77	0.1	-0.8	0	84.3	1.1	100	8165	98.73	84.4
2023-07-06 18:35:00	147.2	0	0	0	333	5.3	7.83	83.6	71.9	98.78	0.1	-0.8	0	84.1	1.1	100	8163	98.73	84.2

z6-17454 8928	Port1															Port7		Port8	
	ATMOS 41 All-in-one Weather Station															Battery		Barometer	
Timestamps	W/m² Solar Radiation	in Precipitation	Lightning Activity	miles Lightning Distance	° Wind Direction	mph Wind Speed	mph Gust Speed	°F Air Temp.	% Relative Humidity	kPa Atmospheric Pressure	° X-axis Level	° Y-axis Level	in/h Max Precip Rate	°F RH Sensor Temp	kPa VPD	% Battery Percent	mV Battery Voltage	kPa Reference Pressure	°F Logger Temp.
2023-07-06 18:40:00	155.4	0	0	0	350	5.3	6.87	83.5	71.2	98.77	0.1	-0.8	0	84	1.13	100	8164	98.73	84.2
2023-07-06 18:45:00	168.6	0	0	0	341	6.73	8.1	83.5	71.6	98.77	0	-0.9	0	84	1.11	100	8162	98.73	84.2
2023-07-06 18:50:00	166.6	0	0	0	322	9.53	16.37	83.3	73	98.78	0	-0.9	0	83.8	1.05	100	8162	98.74	84
2023-07-06 18:55:00	171	0	0	0	336	12.5	16.78	82.8	71.9	98.79	0.3	-1	0	83.2	1.08	100	8161	98.74	83.4
2023-07-06 19:00:00	159.2	0	0	0	335	9.08	13.22	82	72.6	98.79	0	-0.7	0	82.4	1.02	100	8161	98.74	82.7
2023-07-06 19:05:00	156.2	0	0	0	337	10.04	16.04	81.5	73.7	98.8	0.1	-0.8	0	82	0.97	100	8158	98.75	82.3
2023-07-06 19:10:00	145.2	0	0	0	338	10.8	15.77	81.2	73.5	98.81	0.1	-0.9	0	81.5	0.96	100	8158	98.77	82.2
2023-07-06 19:15:00	120	0	0	0	325	9.15	13.11	80.9	74.3	98.83	0.1	-0.9	0	81.2	0.92	100	8156	98.79	81.6
2023-07-06 19:20:00	112.6	0	0	0	330	7.54	10.74	80.5	74.8	98.84	0.1	-1.1	0	80.7	0.89	100	8156	98.8	81.1
2023-07-06 19:25:00	104	0	0	0	329	8.28	11.77	80.1	76	98.84	-0.1	-1	0	80.4	0.84	100	8153	98.79	80.8
2023-07-06 19:30:00	84	0	0	0	339	7.72	11.05	79.7	76.3	98.84	0	-0.9	0	79.9	0.82	100	8155	98.79	80.4
2023-07-06 19:35:00	61	0	0	0	334	6.51	10.18	79.4	77.1	98.83	0	-0.8	0	79.6	0.79	100	8150	98.78	79.9
2023-07-06 19:40:00	43.4	0	0	0	328	5.79	8.3	79	77.8	98.83	0	-0.8	0	79.2	0.75	100	8148	98.78	79.4
2023-07-06 19:45:00	33.2	0	0	0	333	6.53	8.16	78.8	78.2	98.82	-0.1	-0.7	0	78.9	0.73	100	8150	98.77	79
2023-07-06 19:50:00	26	0	0	0	334	4.85	7	78.4	79	98.82	0	-0.8	0	78.5	0.7	100	8143	98.77	78.6
2023-07-06 19:55:00	23	0	0	0	351	3.85	5.7	78.1	79.5	98.83	0.1	-0.8	0	78.2	0.67	100	8145	98.77	78.2
2023-07-06 20:00:00	20.8	0	0	0	352	3.89	5.5	77.8	80.1	98.82	-0.1	-0.9	0	77.9	0.65	100	8143	98.77	77.8
2023-07-06 20:05:00	17.8	0	0	0	340	3.33	4.5	77.6	80.6	98.81	0	-0.8	0	77.6	0.63	100	8143	98.76	77.4
2023-07-06 20:10:00	15.4	0	0	0	325	4.16	5.19	77.4	81.4	98.82	0	-0.8	0	77.4	0.6	100	8140	98.77	77.2
2023-07-06 20:15:00	12.6	0	0	0	312	3.09	4.21	77.2	82.5	98.83	0	-0.8	0	77.3	0.56	100	8140	98.77	76.8
2023-07-06 20:20:00	10.2	0	0	0	295	3.31	4.65	77	82.9	98.83	0	-0.7	0	77	0.54	100	8140	98.77	76.5
2023-07-06 20:25:00	8.2	0	0	0	317	2.82	3.69	76.7	82.8	98.82	-0.1	-0.8	0	76.7	0.54	100	8137	98.77	76.2
2023-07-06 20:30:00	5.4	0	0	0	338	1.92	3.65	76.5	82.7	98.83	0	-0.8	0	76.6	0.54	100	8137	98.77	76
2023-07-06 20:35:00	4.2	0	0	0	332	1.99	2.98	76.4	83.1	98.83	-0.1	-0.8	0	76.4	0.52	100	8136	98.78	75.8
2023-07-06 20:40:00	4.8	0	0	0	328	3.51	4.41	76.3	84.7	98.83	0	-0.8	0	76.3	0.47	100	8134	98.78	75.5
2023-07-06 20:45:00	3	0	0	0	298	3.87	4.76	76.1	85.8	98.83	0	-0.8	0	76.1	0.44	100	8137	98.78	75.2
2023-07-06 20:50:00	0.8	0	0	0	293	4.23	5.68	75.7	86.5	98.83	-0.1	-0.9	0	75.7	0.41	100	8130	98.78	74.9
2023-07-06 20:55:00	0	0	0	0	285	4.41	6.22	75.5	85.3	98.84	-0.1	-0.8	0	75.5	0.44	100	8131	98.79	74.8
2023-07-06 21:00:00	0	0	0	0	283	3.6	5.19	75.5	84.9	98.84	0	-0.8	0	75.5	0.45	100	8128	98.79	74.6
2023-07-06 21:05:00	0	0	0	0	264	3.83	5.14	75.4	84.5	98.85	-0.1	-0.9	0	75.5	0.47	100	8127	98.81	74.6
2023-07-06 21:10:00	0	0	0	0	257	4.47	6.31	75.4	85.1	98.86	-0.2	-0.8	0	75.4	0.45	100	8126	98.81	74.6
2023-07-06 21:15:00	0	0	0	0	269	4.65	7.45	75.4	83.8	98.86	0	-0.8	0	75.4	0.49	100	8127	98.81	74.6
2023-07-06 21:20:00	0	0	0	0	282	3.49	5.14	75.5	83.2	98.85	0.1	-0.8	0	75.4	0.51	100	8113	98.8	74.7
2023-07-06 21:25:00	0	0	0	0	321	2.04	3.6	75.4	83.7	98.86	-0.1	-0.8	0	75.4	0.49	100	8118	98.8	74.8
2023-07-06 21:30:00	0	0	0	0	200	0.92	2.1	75.2	85.3	98.86	0	-0.8	0	75.2	0.44	100	8118	98.81	74.6
2023-07-06 21:35:00	0	0	0	0	202	3.04	4.34	75.2	85.3	98.87	-0.1	-0.8	0	75.2	0.44	100	8115	98.82	74.6
2023-07-06 21:40:00	0	0	0	0	220	2.62	3.62	75.2	84.5	98.87	-0.1	-0.8	0	75.2	0.46	100	8115	98.82	74.6
2023-07-06 21:45:00	0	0	0	0	236	2.08	3.02	75.3	84.3	98.87	-0.1	-0.8	0	75.3	0.47	100	8118	98.82	74.6
2023-07-06 21:50:00	0	0	0	0	193	2.01	2.48	75.4	83.8	98.86	-0.1	-0.9	0	75.4	0.49	100	8114	98.81	74.6
2023-07-06 21:55:00	0	0	0	0	195	1.97	2.57	75.4	84.1	98.87	-0.1	-0.8	0	75.4	0.48	100	8112	98.82	74.7
2023-07-06 22:00:00	0	0	0	0	242	2.44	3.69	75.5	83.6	98.88	-0.1	-0.8	0	75.5	0.49	100	8113	98.83	74.7
2023-07-06 22:05:00	0	0	0	0	274	3.11	4.21	75.6	83.2	98.88	-0.1	-0.8	0	75.6	0.51	100	8112	98.83	74.8
2023-07-06 22:10:00	0	0	0	0	265	3.8	4.92	75.4	82.7	98.88	-0.1	-0.7	0	75.4	0.52	100	8112	98.83	74.7
2023-07-06 22:15:00	0	0	0	0	262	3.89	5.21	75.6	81.8	98.87	0	-0.8	0	75.6	0.55	100	8111	98.82	74.7
2023-07-06 22:20:00	0	0	0	0	270	3.15	4.43	75.6	81.4	98.87	0	-0.8	0	75.6	0.56	100	8109	98.82	74.7
2023-07-06 22:25:00	0	0	0	0	291	2.77	4.16	75.5	81.9	98.87	-0.1	-0.8	0	75.5	0.54	100	8109	98.81	74.5
2023-07-06 22:30:00	0	0	0	0	293	2.91	4.34	75.2	84.2	98.86	0	-0.7	0	75.2	0.47	100	8108	98.81	74.2
2023-07-06 22:35:00	0	0	0	0	276	3.51	4.43	74.9	85.2	98.86	0	-0.8	0	74.9	0.44	100	8108	98.81	73.9
2023-07-06 22:40:00	0	0	0	0	275	3.65	4.52	74.7	84.4	98.86	-0.2	-0.8	0	74.7	0.46	100	8107	98.81	73.7
2023-07-06 22:45:00	0	0	0	0	270	4.54	5.53	74.6	84.3	98.87	-0.2	-0.8	0	74.6	0.46	100	8106	98.82	73.6
2023-07-06 22:50:00	0	0	0	0	261	4.18	5.19	74.6	84.4	98.87	-0.2	-0.8	0	74.6	0.45	100	8105	98.82	73.6
2023-07-06 22:55:00	0	0	0	0	254	4.45	6.42	74.7	84.5	98.87	0	-0.8	0	74.7	0.46	100	8105	98.83	73.8
2023-07-06 23:00:00	0	0	0	0	227	4.56	5.79	74.7	84.7	98.88	-0.1	-0.7	0	74.7	0.45	100	8105	98.83	73.9
2023-07-06 23:05:00	0	0	0	0	185	4.99	6.73	74.7	85.5	98.88	-0.1	-0.8	0	74.7	0.43	100	8106	98.83	74
2023-07-06 23:10:00	0	0	0	0	173	4.83	6.91	74.5	86.7	98.87	0	-0.8	0	74.5	0.39	100	8105	98.82	73.8
2023-07-06 23:15:00	0	0	0	0	178	4.14	5.55	74.3	86.2	98.85	0	-0.7	0	74.3	0.4	100	8105	98.8	73.7
2023-07-06 23:20:00	0	0	0	0	179	3.69	4.21	74.2	86	98.85	-0.1	-0.7	0	74.2	0.4	100	8101	98.8	73.7
2023-07-06 23:25:00	0	0	0	0	189	4.99	6.87	74.2	86.3	98.85	-0.1	-0.8	0	74.2	0.4	100	8101	98.8	73.6
2023-07-06 23:30:00	0	0	0	0	204	4.61	7.09	74.1	86.9	98.85	-0.1	-0.8	0	74.1	0.38	100	8101	98.8	73.5
2023-07-06 23:35:00	0	0	0	0	228	2.95	3.89	73.9	87.9	98.84	0	-0.8	0	73.9	0.35	100	8099	98.79	73.3
2023-07-06 23:40:00	0	0	0	0	248	2.91	3.98	73.8	88	98.84	0	-0.9	0	73.8	0.34	100	8098	98.79	73.2
2023-07-06 23:45:00	0	0	0	0	261	3.56	4.59	73.8	87.1	98.84	-0.1	-0.8	0	73.7	0.37	100	8098	98.79	73.2
2023-07-06 23:50:00	0	0	0	0	278	2.89	3.94	73.8	87.1	98.84	-0.1	-0.7	0	73.8	0.37	100	8097	98.79	73.2
2023-07-06 23:55:00	0	0	0	0	274	2.89	3.49	73.8	87.1	98.85	-0.1	-0.7	0	73.8	0.37	100	8098	98.8	73.1

z6-17454 8928	Port1															Port7		Port8	
	ATMOS 41 All-in-one Weather Station															Battery		Barometer	
Timestamps	W/m² Solar Radiation	in Precipitation	Lightning Activity	miles Lightning Distance	° Wind Direction	mph Wind Speed	mph Gust Speed	°F Air Temp.	% Relative Humidity	kPa Atmospheric Pressure	° X-axis Level	° Y-axis Level	in/h Max Precip Rate	°F RH Sensor Temp	kPa VPD	% Battery Percent	mV Battery Voltage	kPa Reference Pressure	°F Logger Temp.
2023-07-07 00:00:00	0	0	0	0	280	2.37	3.2	73.7	87.2	98.85	0	-0.8	0	73.7	0.36	100	8098	98.8	73
2023-07-07 00:05:00	0	0	0	0	290	1.79	2.33	73.8	87.5	98.85	-0.1	-0.7	0	73.8	0.36	100	8080	98.8	73.1
2023-07-07 00:10:00	0	0	0	0	302	1.14	1.77	73.7	87.9	98.84	0	-0.8	0	73.7	0.34	100	8069	98.8	73.3
2023-07-07 00:15:00	0	0	0	0	284	1.81	2.46	73.6	87.6	98.84	-0.1	-0.7	0	73.6	0.35	100	8065	98.8	73.3
2023-07-07 00:20:00	0	0	0	0	277	1.57	2.26	73.7	87.2	98.84	0	-0.8	0	73.7	0.36	100	8077	98.8	73.2
2023-07-07 00:25:00	0	0	0	0	260	1.63	2.86	73.5	87.6	98.84	-0.1	-0.8	0	73.5	0.35	100	8080	98.79	73
2023-07-07 00:30:00	0	0	0	0	261	2.66	3.53	73.5	87.7	98.83	-0.1	-0.8	0	73.5	0.35	100	8079	98.78	72.8
2023-07-07 00:35:00	0	0	0	0	274	3.87	4.79	73.4	87.3	98.82	0	-0.8	0	73.4	0.36	100	8076	98.77	72.7
2023-07-07 00:40:00	0	0	0	0	275	3.42	4.21	73.3	87.8	98.81	0	-0.8	0	73.3	0.34	100	8076	98.76	72.5
2023-07-07 00:45:00	0	0	0	0	266	3.15	3.74	73.1	88.1	98.81	-0.1	-0.7	0	73.1	0.33	100	8075	98.76	72.2
2023-07-07 00:50:00	0	0	0	0	261	3.38	4.36	73.1	88.6	98.81	-0.1	-0.8	0	73.1	0.32	100	8075	98.76	72.1
2023-07-07 00:55:00	0	0	0	0	262	1.72	2.68	73	89	98.8	-0.1	-0.8	0	73	0.31	100	8075	98.75	72
2023-07-07 01:00:00	0	0	0	0	176	1.52	2.46	72.8	89.7	98.8	-0.1	-0.8	0	72.8	0.28	100	8073	98.75	71.8
2023-07-07 01:05:00	0	0	0	0	189	2.37	3	72.8	89.6	98.8	-0.1	-0.8	0	72.8	0.29	100	8071	98.76	71.7
2023-07-07 01:10:00	0	0	0	0	237	2.19	3.13	72.8	89.4	98.81	0	-0.8	0	72.8	0.29	100	8073	98.77	71.7
2023-07-07 01:15:00	0	0	0	0	306	1.95	2.82	72.8	90.3	98.81	-0.1	-0.7	0	72.7	0.27	100	8073	98.77	71.6
2023-07-07 01:20:00	0	0	0	0	322	1.16	1.95	72.4	91.9	98.81	-0.1	-0.8	0	72.4	0.22	100	8070	98.76	71.3
2023-07-07 01:25:00	0	0	0	0	335	1.72	2.35	72.1	92.9	98.81	-0.1	-0.8	0	72.1	0.19	100	8070	98.76	71
2023-07-07 01:30:00	0	0	0	0	187	0.69	1.21	71.7	93.5	98.81	-0.2	-0.8	0	71.7	0.17	100	8069	98.76	70.8
2023-07-07 01:35:00	0	0	0	0	125	0.63	0.85	71.4	93.7	98.81	-0.1	-0.8	0	71.4	0.17	100	8058	98.76	70.7
2023-07-07 01:40:00	0	0	0	0	141	0.63	0.89	71.5	93.7	98.81	-0.2	-0.8	0	71.5	0.17	100	8061	98.76	70.9
2023-07-07 01:45:00	0	0	0	0	172	1.79	2.28	71.6	94.4	98.8	-0.2	-0.8	0	71.6	0.15	100	8062	98.76	70.9
2023-07-07 01:50:00	0	0	0	0	199	2.66	3.78	71.6	94.2	98.8	0	-0.7	0	71.6	0.15	100	8058	98.76	71
2023-07-07 01:55:00	0	0	0	0	208	3.27	4.23	71.7	93.8	98.8	0	-0.8	0	71.7	0.17	100	8061	98.76	71.1
2023-07-07 02:00:00	0	0	0	0	224	2.95	4.23	71.9	93.2	98.8	-0.2	-0.7	0	71.9	0.18	100	8058	98.75	71.2
2023-07-07 02:05:00	0	0	0	0	216	2.26	2.95	72	93.2	98.79	0	-0.8	0	72	0.18	100	8057	98.75	71.3
2023-07-07 02:10:00	0	0	0	0	236	2.51	3.56	72	93	98.79	-0.1	-0.8	0	72	0.19	100	8058	98.75	71.3
2023-07-07 02:15:00	0	0	0	0	294	0.94	1.68	72.1	93.4	98.79	-0.1	-0.7	0	72.1	0.18	100	8059	98.74	71.3
2023-07-07 02:20:00	0	0	0	0	289	1.52	2.01	72	93.5	98.8	-0.1	-0.7	0	72	0.17	100	8058	98.75	71.2
2023-07-07 02:25:00	0	0	0	0	259	1.54	2.28	71.8	93.5	98.8	-0.2	-0.8	0	71.8	0.17	100	8059	98.76	71
2023-07-07 02:30:00	0	0	0	0	207	1.34	1.88	71.7	93.7	98.8	-0.1	-0.6	0	71.7	0.17	100	8055	98.76	70.9
2023-07-07 02:35:00	0	0	0	0	226	1.28	1.9	71.7	93.9	98.81	-0.1	-0.8	0	71.7	0.16	100	8055	98.77	70.8
2023-07-07 02:40:00	0	0	0	0	223	0.94	1.77	71.6	94	98.82	0	-0.7	0	71.6	0.16	100	8056	98.78	70.8
2023-07-07 02:45:00	0	0	0	0	136	1.61	3.6	71.7	94.5	98.82	-0.1	-0.7	0	71.7	0.15	100	8057	98.78	70.7
2023-07-07 02:50:00	0	0	0	0	144	2.13	2.8	71.6	95.4	98.83	-0.1	-0.7	0	71.6	0.12	100	8052	98.79	70.8
2023-07-07 02:55:00	0	0	0	0	154	1.21	2.33	71.6	95.7	98.83	-0.1	-0.8	0	71.6	0.11	100	8053	98.79	70.9
2023-07-07 03:00:00	0	0	0	0	188	0.4	1.19	71.6	95.6	98.83	-0.1	-0.7	0	71.6	0.12	100	8055	98.79	70.9
2023-07-07 03:05:00	0	0	0	0	218	1.05	1.68	71.6	95.6	98.83	-0.1	-0.8	0	71.6	0.12	100	8051	98.79	70.9
2023-07-07 03:10:00	0	0	0	0	179	0.85	1.57	71.7	96.1	98.83	0	-0.8	0	71.7	0.1	100	8050	98.78	71
2023-07-07 03:15:00	0	0	0	0	139	1.03	1.63	71.8	95.7	98.83	0	-0.8	0	71.7	0.11	100	8053	98.78	71.1
2023-07-07 03:20:00	0	0	0	0	245	0.72	1.14	71.9	96.2	98.83	-0.1	-0.8	0	71.9	0.1	100	8050	98.79	71.2
2023-07-07 03:25:00	0	0	0	0	280	0.92	2.15	72	96.2	98.83	-0.1	-0.7	0	72	0.1	100	8051	98.78	71.2
2023-07-07 03:30:00	0	0	0	0	261	1.66	2.64	71.9	96.3	98.83	-0.1	-0.8	0	71.9	0.1	100	8049	98.79	71.2
2023-07-07 03:35:00	0	0	0	0	250	1.57	2.21	71.9	96.5	98.83	-0.1	-0.7	0	71.9	0.09	100	8051	98.79	71.3
2023-07-07 03:40:00	0	0	0	0	249	1.48	2.01	72	96.5	98.83	-0.1	-0.8	0	72	0.09	100	8050	98.79	71.4
2023-07-07 03:45:00	0	0	0	0	309	1.7	2.64	72	96.2	98.83	-0.1	-0.8	0	72	0.1	100	8051	98.8	71.3
2023-07-07 03:50:00	0	0	0	0	281	1.77	2.19	71.9	96.5	98.84	0	-0.8	0	71.9	0.09	100	8049	98.79	71.2
2023-07-07 03:55:00	0	0	0	0	280	0.89	1.72	71.6	96.3	98.84	-0.2	-0.8	0	71.6	0.1	100	8049	98.79	71.2
2023-07-07 04:00:00	0	0	0	0	199	0.85	1.72	71.6	96.4	98.84	-0.1	-0.9	0	71.6	0.09	100	8047	98.79	71.1
2023-07-07 04:05:00	0	0	0	0	173	2.86	4.27	71.6	97	98.84	0	-0.8	0	71.6	0.08	100	8046	98.8	71.2
2023-07-07 04:10:00	0	0	0	0	154	3.94	5.14	71.7	97.7	98.85	-0.1	-0.8	0	71.7	0.06	100	8047	98.81	71.2
2023-07-07 04:15:00	0	0	0	0	165	3.06	3.89	71.5	97.6	98.86	-0.2	-0.8	0	71.5	0.06	100	8048	98.82	71.3
2023-07-07 04:20:00	0	0	0	0	175	2.84	3.71	71.6	97.3	98.86	0	-0.8	0	71.6	0.07	100	8044	98.82	71.3
2023-07-07 04:25:00	0	0	0	0	166	3.38	4.68	71.6	97.3	98.86	-0.1	-0.8	0	71.6	0.07	100	8046	98.82	71.3
2023-07-07 04:30:00	0	0	0	0	162	3.47	4.47	71.5	97.4	98.85	-0.2	-0.8	0	71.5	0.07	100	8045	98.82	71.3
2023-07-07 04:35:00	0	0	0	0	165	3.98	5.03	71.6	97.3	98.86	0.1	-0.8	0	71.6	0.07	100	8045	98.82	71.3
2023-07-07 04:40:00	0	0	0	0	187	3.74	4.65	71.6	97.4	98.86	-0.1	-0.7	0	71.6	0.07	100	8045	98.82	71.3
2023-07-07 04:45:00	0	0	0	0	188	3.44	4.27	71.6	97.5	98.85	-0.1	-0.8	0	71.6	0.07	100	8046	98.81	71.3
2023-07-07 04:50:00	0	0	0	0	178	4.25	5.82	71.5	97.6	98.85	-0.1	-0.8	0	71.5	0.06	100	8042	98.81	71.3
2023-07-07 04:55:00	0	0	0	0	178	4.74	5.75	71.6	97.5	98.85	-0.1	-0.7	0	71.6	0.06	100	8042	98.81	71.3
2023-07-07 05:00:00	0	0	0	0	173	4.03	5.21	71.5	97.7	98.85	-0.1	-0.8	0	71.4	0.06	100	8043	98.81	71.3
2023-07-07 05:05:00	0	0	0	0	182	3.49	4.61	71.3	98.3	98.84	-0.2	-0.6	0	71.3	0.04	100	8043	98.8	71.2
2023-07-07 05:10:00	0	0	0	0	187	4.25	5.35	71.1	98.4	98.85	-0.2	-0.8	0	71.1	0.04	100	8042	98.81	71.1
2023-07-07 05:15:00	0	0	0	0	196	4.36	5.99	71.1	98.5	98.85	-0.2	-0.7	0	71.1	0.04	100	8042	98.81	71.1

z6-17454 8928	Port1															Port7		Port8	
	ATMOS 41 All-in-one Weather Station															Battery		Barometer	
Timestamps	W/m² Solar Radiation	in Precipitation	Lightning Activity	miles Lightning Distance	° Wind Direction	mph Wind Speed	mph Gust Speed	°F Air Temp.	% Relative Humidity	kPa Atmospheric Pressure	° X-axis Level	° Y-axis Level	in/h Max Precip Rate	°F RH Sensor Temp	kPa VPD	% Battery Percent	mV Battery Voltage	kPa Reference Pressure	°F Logger Temp.
2023-07-07 05:20:00	0	0	0	0	200	3.85	5.23	71	98.8	98.86	-0.1	-0.7	0	71	0.03	100	8039	98.82	71
2023-07-07 05:25:00	0	0	0	0	201	4.23	5.21	71	98.9	98.86	-0.1	-0.8	0	71	0.03	100	8041	98.82	71
2023-07-07 05:30:00	1.2	0	0	0	205	4.07	5.57	71	99	98.86	-0.1	-0.7	0	71.1	0.03	100	8041	98.83	71
2023-07-07 05:35:00	2.6	0	0	0	210	3.76	5.19	71	99	98.87	0	-0.8	0	71	0.03	100	8039	98.83	71
2023-07-07 05:40:00	4.4	0	0	0	201	4.03	4.65	71	99	98.88	0.1	-0.8	0	71	0.03	100	8042	98.84	71
2023-07-07 05:45:00	5	0	0	0	199	4.34	5.41	71.2	98.8	98.88	-0.1	-0.8	0	71.2	0.03	100	8040	98.84	71
2023-07-07 05:50:00	6.6	0	0	0	198	3.69	5.21	71.1	98.7	98.88	-0.1	-0.8	0	71.1	0.03	100	8038	98.84	71.1
2023-07-07 05:55:00	11.2	0	0	0	195	3.51	4.76	71.2	98.6	98.87	-0.1	-0.8	0	71.2	0.04	100	8037	98.83	71.1
2023-07-07 06:00:00	16	0	0	0	194	3.24	4.83	71.3	98.7	98.86	-0.1	-0.8	0	71.3	0.04	100	8038	98.82	71.1
2023-07-07 06:05:00	19.8	0	0	0	190	2.42	3.13	71.2	98.6	98.86	-0.1	-0.8	0	71.3	0.04	100	8039	98.82	71.1
2023-07-07 06:10:00	18.2	0	0	0	211	2.51	3.33	71.3	98.5	98.86	0	-0.7	0	71.4	0.04	100	8039	98.82	71.2
2023-07-07 06:15:00	21.8	0	0	0	233	3.53	4.97	71.5	98	98.87	0	-0.8	0	71.6	0.05	100	8039	98.83	71.3
2023-07-07 06:20:00	31.8	0	0	0	233	3.65	4.65	71.7	97.6	98.87	-0.1	-0.8	0	71.8	0.06	100	8039	98.84	71.5
2023-07-07 06:25:00	44.2	0	0	0	238	3.53	4.5	71.9	97.3	98.88	-0.1	-0.8	0	72	0.07	100	8038	98.84	71.7
2023-07-07 06:30:00	55.6	0	0	0	231	3.33	4.61	72	97.2	98.88	0	-0.8	0	72.3	0.07	100	8038	98.85	71.9
2023-07-07 06:35:00	65.8	0	0	0	229	2.95	3.89	72.1	96.9	98.88	0	-0.7	0	72.4	0.08	100	8036	98.85	72.1
2023-07-07 06:40:00	60.6	0	0	0	243	3.09	4.18	72.5	96.5	98.89	-0.1	-0.8	0	72.8	0.1	100	8036	98.85	72.3
2023-07-07 06:45:00	54.2	0	0	0	241	3.62	4.94	72.6	95.9	98.89	0	-0.7	0	72.8	0.11	100	8035	98.86	72.5
2023-07-07 06:50:00	54.4	0	0	0	232	3.47	4.41	72.7	95.9	98.9	-0.1	-0.7	0	73	0.11	100	8037	98.86	72.6
2023-07-07 06:55:00	77.6	0	0	0	229	3.91	5.39	72.7	95.8	98.9	0	-0.7	0	73	0.12	100	8034	98.87	72.7
2023-07-07 07:00:00	63	0	0	0	226	3.85	4.7	72.8	95.8	98.91	-0.1	-0.8	0	73.1	0.11	100	8036	98.88	72.8
2023-07-07 07:05:00	90.4	0	0	0	235	3.78	5.06	72.8	95.7	98.91	0	-0.8	0	73.1	0.12	100	8033	98.87	72.9
2023-07-07 07:10:00	120.4	0	0	0	245	3.11	4.74	72.8	96.2	98.9	0	-0.8	0	73.4	0.11	100	8038	98.87	73.1
2023-07-07 07:15:00	99.4	0	0	0	259	3.38	5.08	73.1	95.3	98.9	-0.1	-0.7	0	73.6	0.13	100	8036	98.87	73.4
2023-07-07 07:20:00	81.4	0	0	0	273	4.21	7.02	73.4	94.7	98.9	-0.1	-0.8	0	73.8	0.15	100	8036	98.87	73.5
2023-07-07 07:25:00	122.8	0	0	0	278	5.17	7.18	73.4	94.5	98.91	-0.1	-0.8	0	73.8	0.15	100	8037	98.88	73.7
2023-07-07 07:30:00	138.8	0	0	0	283	6.11	8.48	73.6	94	98.91	0	-0.8	0	74	0.17	100	8038	98.87	73.8
2023-07-07 07:35:00	144	0	0	0	296	6.38	9.17	73.7	93.9	98.91	0	-0.8	0	74.2	0.17	100	8038	98.88	74
2023-07-07 07:40:00	152.6	0	0	0	295	7.61	11.45	73.9	93.2	98.91	-0.1	-0.7	0	74.3	0.2	100	8038	98.88	74.1
2023-07-07 07:45:00	173.4	0	0	0	295	5.39	8.9	73.9	93.4	98.91	0	-0.8	0	74.4	0.19	100	8040	98.88	74.2
2023-07-07 07:50:00	186.2	0	0	0	311	4.85	6.71	73.9	93.5	98.91	0	-0.7	0	74.7	0.19	100	8041	98.88	74.6
2023-07-07 07:55:00	156.8	0	0	0	311	6.35	8.3	74.3	92.7	98.92	0	-0.7	0	74.8	0.21	100	8042	98.89	74.8
2023-07-07 08:00:00	155.8	0	0	0	306	5.03	9.08	74.3	92.1	98.92	0	-0.7	0	74.8	0.23	100	8043	98.89	74.9
2023-07-07 08:05:00	166.4	0	0	0	289	5.08	7.31	74.4	92.7	98.92	-0.1	-0.8	0	74.9	0.21	100	8041	98.89	75
2023-07-07 08:10:00	177.2	0	0	0	310	5.23	9.1	74.5	92.5	98.93	0	-0.9	0	75.1	0.22	100	8045	98.89	75.1
2023-07-07 08:15:00	165.8	0	0	0	322	5.93	8.48	74.5	92	98.92	-0.1	-0.8	0	75.2	0.23	100	8045	98.89	75.3
2023-07-07 08:20:00	217	0	0	0	317	5.93	7.96	74.7	92	98.92	-0.1	-0.9	0	75.3	0.23	100	8036	98.89	75.5
2023-07-07 08:25:00	231.8	0	0	0	325	5.68	7.99	74.8	91.7	98.93	-0.1	-0.8	0	75.6	0.24	100	8038	98.9	75.9
2023-07-07 08:30:00	219.2	0	0	0	322	6.24	9.04	75	90.6	98.93	-0.2	-0.8	0	75.7	0.28	100	8042	98.9	76
2023-07-07 08:35:00	229	0	0	0	308	4.63	7.16	75	91.3	98.92	0.1	-0.8	0	75.8	0.26	100	8045	98.9	76.2
2023-07-07 08:40:00	189.2	0	0	0	292	4.9	7.18	75.3	90.7	98.93	0	-0.8	0	76.1	0.28	100	8045	98.9	76.4
2023-07-07 08:45:00	135.8	0	0	0	292	5.17	7.18	75.5	89.5	98.94	0.1	-0.8	0	76	0.31	100	8047	98.9	76.4
2023-07-07 08:50:00	175.8	0	0	0	306	4.68	7.85	75.4	90	98.94	0	-0.7	0	75.9	0.3	100	8045	98.9	76.4
2023-07-07 08:55:00	273.2	0	0	0	315	3.62	5.06	75.2	90.4	98.93	-0.1	-0.8	0	76.2	0.29	100	8048	98.91	76.6
2023-07-07 09:00:00	217.6	0	0	0	304	3.94	6.76	75.5	90.3	98.95	0.1	-0.8	0	76.5	0.29	100	8050	98.92	76.9
2023-07-07 09:05:00	205.6	0	0	0	300	4.21	6.71	75.8	89.8	98.95	0	-0.8	0	76.6	0.31	100	8048	98.92	77.1
2023-07-07 09:10:00	187.8	0	0	0	309	3.83	6.58	76	88.7	98.95	0.1	-0.8	0	76.7	0.35	100	8049	98.92	77.2
2023-07-07 09:15:00	186	0	0	0	315	4.94	7.81	76	87.7	98.95	0	-0.8	0	76.7	0.38	100	8051	98.91	77.2
2023-07-07 09:20:00	211.2	0	0	0	324	5.06	6.6	76	86.1	98.95	0	-0.8	0	76.7	0.43	100	8050	98.91	77.2
2023-07-07 09:25:00	213.4	0	0	0	329	4.52	6.76	75.9	86.4	98.95	0	-0.8	0	76.7	0.42	100	8055	98.92	77.3
2023-07-07 09:30:00	234.2	0	0	0	347	3.91	5.57	75.9	86.2	98.95	0.1	-0.8	0	76.8	0.42	100	8055	98.92	77.4
2023-07-07 09:35:00	234.2	0	0	0	304	3.02	5.23	76	86.5	98.95	0	-0.9	0	77	0.41	100	8055	98.91	77.5
2023-07-07 09:40:00	212.8	0	0	0	314	2.64	4.59	76.1	86.2	98.95	0	-0.8	0	77.2	0.42	100	8056	98.92	77.6
2023-07-07 09:45:00	102.6	0	0	0	324	3.18	5.28	76.5	85.3	98.95	0	-0.8	0	77.1	0.46	100	8060	98.91	77.6
2023-07-07 09:50:00	61.6	0	0	0	323	3.74	5.01	76.6	84.8	98.95	-0.1	-0.9	0	76.9	0.47	100	8057	98.91	77.1
2023-07-07 09:55:00	73.8	0.00067	0	0	325	4.43	5.59	76.1	86.1	98.94	-0.1	-0.8	0.04	76.4	0.43	100	8055	98.9	76.4
2023-07-07 10:00:00	107.6	0.00536	0	0	339	4.25	5.91	75.6	87.9	98.93	-0.1	-0.8	0.08	75.9	0.36	100	8055	98.9	75.7
2023-07-07 10:05:00	150.4	0.00402	0	0	351	4.79	6.24	75.1	89	98.92	0	-0.8	0.08	75.6	0.33	100	8051	98.89	75.1
2023-07-07 10:10:00	195.8	0.01206	0	0	321	4.97	6.4	74.6	90.9	98.94	-0.1	-0.8	0.201	75.3	0.27	100	8055	98.91	74.7
2023-07-07 10:15:00	219.8	0.00737	0	0	315	5.3	6.71	74.2	92.4	98.94	-0.1	-0.8	0.12	74.9	0.22	100	8057	98.91	74.4
2023-07-07 10:20:00	195.6	0.00067	0	0	314	5.32	7.16	73.9	93.3	98.95	0	-0.8	0.04	74.6	0.19	100	8053	98.92	74.2
2023-07-07 10:25:00	252.2	0.00067	0	0	319	4.61	5.59	73.5	94.8	98.95	0	-0.8	0.04	74.3	0.15	100	8055	98.91	74.1
2023-07-07 10:30:00	287	0.00134	1	19	314	4.68	6.29	73.3	95.5	98.94	0	-0.7	0.04	74.4	0.13	100	8057	98.92	74.2
2023-07-07 10:35:00	284	0.00134	0	0	313	5.14	6.38	73.5	95.6	98.95	0	-0.8	0.04	74.4	0.12	100	8058	98.92	74.3

z6-17454 8928	Port1															Port7		Port8	
	ATMOS 41 All-in-one Weather Station															Battery		Barometer	
Timestamps	W/m² Solar Radiation	in Precipitation	Lightning Activity	miles Lightning Distance	° Wind Direction	mph Wind Speed	mph Gust Speed	°F Air Temp.	% Relative Humidity	kPa Atmospheric Pressure	° X-axis Level	° Y-axis Level	in/h Max Precip Rate	°F RH Sensor Temp	kPa VPD	% Battery Percent	mV Battery Voltage	kPa Reference Pressure	°F Logger Temp.
2023-07-07 10:40:00	260.8	0.00067	3	16	317	5.12	7.14	73.5	95.2	98.96	0	-0.8	0.04	74.4	0.14	100	8058	98.93	74.4
2023-07-07 10:45:00	226.6	0	0	0	320	4.99	7.16	73.6	94.4	98.96	-0.1	-0.8	0	74.5	0.16	100	8060	98.93	74.3
2023-07-07 10:50:00	208.2	0	2	14	316	4.5	6.06	73.7	93.9	98.95	-0.1	-0.8	0	74.5	0.17	100	8059	98.92	74.2
2023-07-07 10:55:00	179	0	1	12	319	4.03	5.82	73.7	94.3	98.95	0	-0.8	0	74.5	0.16	100	8064	98.92	74.3
2023-07-07 11:00:00	171.8	0	3	6	317	4.32	5.17	73.8	94.2	98.95	0	-0.7	0	74.5	0.16	100	8064	98.92	74.3
2023-07-07 11:05:00	117.2	0	2	5	318	5.08	6.6	73.8	93.9	98.96	-0.1	-0.8	0	74.3	0.17	100	8063	98.92	74.2
2023-07-07 11:10:00	96.8	0	3	5	321	5.21	6.58	73.7	94.7	98.96	-0.1	-0.8	0	74.1	0.15	100	8062	98.93	74.1
2023-07-07 11:15:00	92.2	0	4	5	329	6.58	9.26	73.6	94.7	98.97	-0.1	-0.7	0	73.9	0.15	100	8061	98.93	74
2023-07-07 11:20:00	74.2	0	1	5	324	8.61	15.28	73.4	94.5	98.97	0	-0.8	0	73.6	0.15	100	8058	98.93	73.8
2023-07-07 11:25:00	21.6	0	3	5	319	11.65	19.51	73.3	94.4	98.97	0	-1	0	73.4	0.16	100	8058	98.93	73.4
2023-07-07 11:30:00	22.8	0.0315	4	5	326	11.41	16.87	72.5	93.8	98.97	0	-0.9	0.522	72.5	0.17	100	8060	98.93	72.5
2023-07-07 11:35:00	23	0.02614	4	5	314	8.52	13.33	70.9	93.4	98.98	-0.1	-0.9	0.803	70.9	0.17	100	8057	98.95	71.3
2023-07-07 11:40:00	22.6	0.07355	0	0	271	5.68	8.21	69.8	96.6	99.02	-0.1	-0.7	1.205	69.8	0.08	100	8057	98.98	70.8
2023-07-07 11:45:00	29	0.05964	0	0	263	5.39	7.65	69	97.9	99.04	-0.1	-0.8	0.924	69.1	0.05	100	8055	99	70.3
2023-07-07 11:50:00	38.8	0.0769	0	0	242	5.48	7.43	68.6	99.5	99.02	-0.1	-0.8	1.486	68.8	0.01	100	8053	98.98	70
2023-07-07 11:55:00	55.2	0.04356	0	0	237	5.77	8.5	68.3	99.9	99.02	-0.1	-0.7	0.602	68.4	0	100	8054	98.98	69.7
2023-07-07 12:00:00	80.4	0.03083	0	0	213	4.43	6.08	67.9	100.2	99.01	-0.1	-0.7	0.482	68.2	0	100	8051	98.97	69.4
2023-07-07 12:05:00	111.4	0.02412	0	0	228	4.38	6.2	67.6	100.2	99	-0.1	-0.8	0.321	67.9	0	100	8046	98.97	69.1
2023-07-07 12:10:00	97	0.01474	0	0	222	5.84	8.66	67.2	100.2	99.01	-0.1	-0.8	0.241	67.6	0	100	8045	98.98	68.9
2023-07-07 12:15:00	81	0.00536	0	0	213	4.81	7.29	67.1	100.2	99.01	-0.2	-0.7	0.12	67.4	0	100	8047	98.97	68.6
2023-07-07 12:20:00	96.8	0.00469	0	0	197	5.17	7.34	67	99.9	99.01	-0.2	-0.7	0.08	67.3	0	100	8045	98.97	68.5
2023-07-07 12:25:00	203.8	0.00134	0	0	220	3.09	5.73	66.8	100	99	-0.1	-0.7	0.04	67.5	0	100	8049	98.96	68.6
2023-07-07 12:30:00	243.2	0	0	0	246	3.49	5.1	67	99.7	98.99	-0.1	-0.8	0	68.1	0.01	100	8049	98.96	69
2023-07-07 12:35:00	252.4	0	0	0	253	3.6	5.35	67.5	99.7	98.99	-0.1	-0.7	0	68.5	0.01	100	8052	98.97	69.5
2023-07-07 12:40:00	345	0	0	0	283	4.7	7.7	67.9	99.5	98.99	0	-0.7	0	69.1	0.01	100	8054	98.96	70
2023-07-07 12:45:00	254.4	0.00067	0	0	295	5.03	7.96	68.5	99.7	98.99	-0.2	-0.8	0.04	69.5	0.01	100	8057	98.96	70.4
2023-07-07 12:50:00	220.6	0	0	0	307	4.92	7	68.9	99.8	98.99	0	-0.8	0	69.8	0	100	8056	98.97	70.7
2023-07-07 12:55:00	120.2	0	0	0	297	5.1	7.58	69.3	99.8	99	-0.1	-0.7	0	69.9	0	100	8055	98.97	70.8
2023-07-07 13:00:00	98.2	0	0	0	302	3.94	6.6	69.4	100	99.01	-0.1	-0.8	0	69.8	0	100	8053	98.97	70.8
2023-07-07 13:05:00	143	0	0	0	305	4	6.71	69.5	99.7	99	-0.1	-0.7	0	70	0.01	100	8048	98.97	71
2023-07-07 13:10:00	171.8	0	0	0	298	3.18	6.42	69.5	99.9	98.99	0	-0.7	0	70.2	0	100	8051	98.96	71.3
2023-07-07 13:15:00	168.6	0	0	0	292	3.24	5.19	69.7	99.6	98.99	0	-0.7	0	70.5	0.01	100	8051	98.96	71.5
2023-07-07 13:20:00	193.6	0	0	0	300	3.11	4.99	70.2	99.8	98.99	-0.1	-0.8	0	70.7	0	100	8051	98.96	71.8
2023-07-07 13:25:00	269.2	0	0	0	303	3.13	5.73	70.4	99.4	98.99	-0.1	-0.8	0	71.1	0.01	100	8052	98.96	72.1
2023-07-07 13:30:00	411.4	0	0	0	305	4.12	5.77	70.7	98.8	98.98	-0.1	-0.8	0	71.5	0.03	100	8057	98.96	72.7
2023-07-07 13:35:00	484.8	0	0	0	299	4.05	5.3	71.5	98.3	98.97	0	-0.8	0	72.3	0.05	100	8063	98.95	73.4
2023-07-07 13:40:00	372.6	0	0	0	294	3.85	5.12	72	100	98.97	-0.1	-0.8	0	72.9	0	100	8064	98.95	74
2023-07-07 13:45:00	320.6	0	0	0	286	3.06	6.35	71.9	100.6	98.97	0.1	-0.8	0	73.1	0	100	8066	98.95	74.4
2023-07-07 13:50:00	375	0	0	0	294	3.56	5.41	72.2	99.3	98.97	0	-0.8	0	73.5	0.02	100	8066	98.95	74.8
2023-07-07 13:55:00	316.2	0	0	0	299	3.44	5.06	72.5	99.7	98.96	0.1	-0.8	0	73.8	0.01	100	8069	98.94	75.1
2023-07-07 14:00:00	259.8	0	0	0	301	4.79	6.73	72.9	98.9	98.96	0	-0.7	0	73.9	0.03	100	8070	98.94	75.3
2023-07-07 14:05:00	184	0	0	0	300	3.02	4.41	72.9	98.7	98.97	0	-0.9	0	73.8	0.04	100	8070	98.94	75.3
2023-07-07 14:10:00	215.8	0	0	0	312	1.79	3.22	72.6	99.4	98.97	-0.1	-0.7	0	73.7	0.02	100	8070	98.94	75.4
2023-07-07 14:15:00	325.2	0	0	0	322	3.27	5.03	72.6	99.5	98.96	-0.1	-0.8	0	73.9	0.01	100	8073	98.94	75.7
2023-07-07 14:20:00	453.2	0	0	0	344	3.56	5.03	72.8	99.2	98.95	0.2	-0.7	0	74.1	0.02	100	8077	98.93	76.2
2023-07-07 14:25:00	417	0	0	0	295	3.42	5.82	73.4	98.6	98.94	-0.1	-0.7	0	74.7	0.04	100	8079	98.92	76.8
2023-07-07 14:30:00	288.8	0	0	0	310	3.42	8.48	73.8	97.1	98.95	0	-0.8	0	74.9	0.08	100	8080	98.92	77
2023-07-07 14:35:00	527.2	0	0	0	309	4.94	9.01	74.1	96.2	98.94	0.1	-0.8	0	75.2	0.11	100	8081	98.92	77.3
2023-07-07 14:40:00	434.2	0	0	0	297	4.56	7.47	74.5	93.7	98.94	0.1	-0.9	0	75.3	0.18	100	8084	98.91	77.6
2023-07-07 14:45:00	752.6	0	0	0	315	6.2	9.04	74.7	93.4	98.93	0	-0.8	0	75.8	0.19	100	8085	98.91	78
2023-07-07 14:50:00	549	0	0	0	305	5.55	7.52	75.1	92.5	98.93	0	-0.8	0	76.2	0.22	100	8085	98.91	78.6
2023-07-07 14:55:00	535.6	0	0	0	318	6.98	9.91	75.4	90.8	98.93	0.2	-0.7	0	76.5	0.28	100	8087	98.91	78.7
2023-07-07 15:00:00	711	0	0	0	320	6.96	9.15	75.7	89.8	98.93	0	-0.9	0	76.7	0.31	100	8091	98.91	78.9
2023-07-07 15:05:00	709.6	0	0	0	329	7.34	10.27	76.1	88.5	98.92	0	-0.8	0	77.1	0.35	100	8086	98.91	79.5
2023-07-07 15:10:00	835	0	0	0	340	6.76	10.07	76.5	87.1	98.92	0.1	-0.8	0	77.6	0.4	100	8089	98.9	80
2023-07-07 15:15:00	381.4	0	0	0	287	5.73	7.94	76.7	88	98.93	0.2	-0.8	0	77.9	0.38	100	8094	98.9	80.3
2023-07-07 15:20:00	385.2	0	0	0	306	6.6	9.86	76.7	86.3	98.93	0.1	-0.8	0	77.7	0.43	100	8090	98.9	80.1
2023-07-07 15:25:00	691.4	0	0	0	334	6.69	9.08	77	85.6	98.92	0	-0.9	0	78	0.46	100	8093	98.9	80.2
2023-07-07 15:30:00	492.6	0	0	0	312	6.38	8.63	77	84.6	98.92	0	-0.7	0	78	0.49	100	8096	98.9	80.5
2023-07-07 15:35:00	805.4	0	0	0	302	7.76	12.97	77.3	84.4	98.92	0	-0.8	0	78.4	0.5	100	8096	98.9	80.9
2023-07-07 15:40:00	705.2	0	0	0	295	8.79	12.33	78	83.1	98.93	0.1	-1.2	0	78.9	0.55	100	8094	98.91	81.4
2023-07-07 15:45:00	664	0	0	0	321	7.45	11.36	78	83.3	98.93	0	-0.8	0	79	0.55	100	8096	98.91	81.6
2023-07-07 15:50:00	481.4	0	0	0	326	8.41	11.83	78.4	82.6	98.94	0.1	-0.8	0	79.3	0.58	100	8094	98.92	81.9
2023-07-07 15:55:00	341.8	0	0	0	334	8.95	12.24	78.1	82.4	98.94	-0.1	-0.9	0	78.8	0.58	100	8096	98.91	81.1

z6-17454 8928	Port1															Port7		Port8	
	ATMOS 41 All-in-one Weather Station															Battery		Barometer	
Timestamps	W/m² Solar Radiation	in Precipitation	Lightning Activity	miles Lightning Distance	° Wind Direction	mph Wind Speed	mph Gust Speed	°F Air Temp.	% Relative Humidity	kPa Atmospheric Pressure	° X-axis Level	° Y-axis Level	in/h Max Precip Rate	°F RH Sensor Temp	kPa VPD	% Battery Percent	mV Battery Voltage	kPa Reference Pressure	°F Logger Temp.
2023-07-07 16:00:00	641.8	0	0	0	311	8.1	12.41	78	82.7	98.94	0	-0.8	0	78.9	0.57	100	8096	98.92	81.1
2023-07-07 16:05:00	613.8	0	0	0	327	10.31	14.83	78.2	81.5	98.94	0	-0.8	0	79	0.61	100	8096	98.92	81.6
2023-07-07 16:10:00	521	0	0	0	328	8.75	12.64	78.1	81.9	98.94	0.2	-0.9	0	79	0.59	100	8096	98.92	81.9
2023-07-07 16:15:00	539.6	0	0	0	338	7.2	13.29	78.2	81.1	98.93	0.1	-0.8	0	79.2	0.62	100	8098	98.9	81.8
2023-07-07 16:20:00	447.6	0	0	0	337	9.17	12.44	78.3	81.6	98.93	0.1	-0.7	0	79.2	0.61	100	8086	98.9	81.8
2023-07-07 16:25:00	605	0	0	0	330	7.61	10.4	78.5	81.4	98.92	0.1	-0.9	0	79.4	0.62	100	8086	98.9	82.1
2023-07-07 16:30:00	648.2	0	0	0	332	6.85	10.09	78.9	80.5	98.92	0.1	-0.8	0	79.9	0.66	100	8091	98.9	82.7
2023-07-07 16:35:00	731.8	0	0	0	332	9.42	14.27	79.4	79.2	98.91	0.3	-0.9	0	80.4	0.71	100	8086	98.89	83.4
2023-07-07 16:40:00	392.8	0	0	0	338	10.83	14.43	79.7	76.5	98.91	0.2	-1	0	80.5	0.81	100	8089	98.88	83.1
2023-07-07 16:45:00	521.6	0	0	0	329	8.48	11.65	79.4	77.7	98.91	0.2	-0.8	0	80.3	0.77	100	8090	98.89	82.6
2023-07-07 16:50:00	586.8	0	0	0	324	7.27	11.34	79.6	78.1	98.91	0.1	-0.9	0	80.5	0.75	100	8088	98.89	83.2
2023-07-07 16:55:00	483.2	0	0	0	327	8.5	12.41	79.7	77.1	98.91	0.1	-0.9	0	80.6	0.79	100	8089	98.88	83.6
2023-07-07 17:00:00	566.6	0	0	0	322	9.75	18.12	79.7	76.5	98.9	0	-0.9	0	80.6	0.81	100	8089	98.88	83.2
2023-07-07 17:05:00	364.4	0	0	0	342	11.52	19.26	79.8	76.5	98.91	0	-1	0	80.5	0.82	100	8088	98.89	83.3
2023-07-07 17:10:00	484	0	0	0	326	11.61	15.77	79.6	75	98.92	0.1	-0.9	0	80.4	0.86	100	8085	98.89	82.8
2023-07-07 17:15:00	504.4	0	0	0	309	11.48	18.01	79.6	72.9	98.91	-0.1	-1	0	80.4	0.94	100	8088	98.89	83
2023-07-07 17:20:00	435.4	0	0	0	307	9.95	15.21	79.6	72.2	98.92	0	-0.9	0	80.3	0.96	100	8085	98.9	82.7
2023-07-07 17:25:00	488.4	0	0	0	309	10.36	16.6	79.6	71.5	98.92	-0.1	-0.8	0	80.5	0.98	100	8084	98.89	83
2023-07-07 17:30:00	462.2	0	0	0	314	9.37	14.12	79.6	70.5	98.92	0.2	-0.8	0	80.6	1.02	100	8086	98.9	83.3
2023-07-07 17:35:00	442.6	0	0	0	328	11.99	16.33	79.9	69.7	98.92	-0.2	-0.5	0	80.7	1.05	100	8083	98.9	83.4
2023-07-07 17:40:00	423.8	0	0	0	319	9.71	15.35	79.7	70	98.93	-0.1	-1	0	80.5	1.04	100	8083	98.9	83.3
2023-07-07 17:45:00	415.8	0	0	0	330	11.52	14.99	79.7	69.1	98.93	0.1	-0.6	0	80.5	1.07	100	8083	98.9	83.4
2023-07-07 17:50:00	401.2	0	0	0	318	9.75	13.42	79.6	69.6	98.93	0.1	-0.8	0	80.4	1.05	100	8083	98.9	83.3
2023-07-07 17:55:00	384	0	0	0	332	11.14	15.79	79.4	69.4	98.93	0	-0.7	0	80.2	1.05	100	8083	98.9	83.2
2023-07-07 18:00:00	344.2	0	0	0	333	9.19	12.93	79.2	70	98.94	0.2	-1	0	80.1	1.02	100	8083	98.91	83
2023-07-07 18:05:00	343	0	0	0	338	11.01	15.37	79.2	69.4	98.94	0	-0.7	0	80	1.04	100	8080	98.91	82.9
2023-07-07 18:10:00	326	0	0	0	338	8.61	12.5	79	69	98.94	0	-0.9	0	79.8	1.05	100	8080	98.91	82.6
2023-07-07 18:15:00	296.6	0	0	0	346	7.29	11.07	78.8	69	98.94	0	-0.8	0	79.7	1.04	100	8080	98.91	82.6
2023-07-07 18:20:00	279	0	0	0	345	6.71	11.3	78.8	69.6	98.95	0	-0.9	0	79.7	1.02	100	8079	98.91	82.6
2023-07-07 18:25:00	262	0	0	0	327	5.86	9.53	78.8	70.5	98.95	-0.1	-0.8	0	79.7	0.99	100	8077	98.92	82.7
2023-07-07 18:30:00	249.8	0	0	0	315	8.21	11.65	78.9	68	98.95	0.1	-0.9	0	79.6	1.08	100	8077	98.92	82.6
2023-07-07 18:35:00	238.6	0	0	0	320	9.1	11.21	78.9	66.9	98.96	0.1	-0.8	0	79.6	1.12	100	8077	98.93	82.2
2023-07-07 18:40:00	223	0	0	0	326	6.93	11.9	78.8	66.3	98.97	0	-0.9	0	79.4	1.13	100	8075	98.93	82.1
2023-07-07 18:45:00	211.8	0	0	0	315	8.99	12.3	78.8	65.1	98.97	0	-0.8	0	79.4	1.17	100	8074	98.93	81.9
2023-07-07 18:50:00	201	0	0	0	325	10.27	14.36	78.6	62.8	98.97	-0.1	-0.8	0	79.2	1.24	100	8074	98.93	81.5
2023-07-07 18:55:00	193.4	0	0	0	325	10.09	14.14	78.5	61.3	98.97	0	-0.9	0	78.9	1.29	100	8071	98.93	81.1
2023-07-07 19:00:00	179	0	0	0	313	9.19	13.49	78.2	61.6	98.97	-0.1	-0.8	0	78.6	1.26	100	8072	98.94	80.9
2023-07-07 19:05:00	163.8	0	0	0	305	9.24	12.84	78	61	98.98	0.2	-0.9	0	78.4	1.28	100	8070	98.94	80.6
2023-07-07 19:10:00	150.2	0	0	0	314	7.94	9.82	77.9	60.5	98.98	-0.1	-0.9	0	78.3	1.29	100	8068	98.94	80.3
2023-07-07 19:15:00	136.8	0	0	0	313	6.73	10.98	77.6	61.3	98.97	0.1	-0.8	0	78	1.25	100	8070	98.93	80.2
2023-07-07 19:20:00	122.4	0	0	0	303	5.3	9.22	77.6	61.8	98.97	-0.1	-0.7	0	78	1.23	100	8064	98.93	80.2
2023-07-07 19:25:00	110.2	0	0	0	296	5.66	7.67	77.5	61.4	98.98	-0.1	-0.9	0	77.9	1.24	100	8065	98.94	79.9
2023-07-07 19:30:00	99	0	0	0	297	5.17	7.81	77.3	61.7	98.98	-0.1	-0.9	0	77.6	1.22	100	8066	98.94	79.7
2023-07-07 19:35:00	88.4	0	0	0	304	5.44	9.17	77.1	61.8	98.98	-0.1	-0.8	0	77.5	1.22	100	8064	98.93	79.4
2023-07-07 19:40:00	77.4	0	0	0	305	4.9	6.76	77	61.3	98.98	-0.1	-0.8	0	77.2	1.22	100	8065	98.93	79.1
2023-07-07 19:45:00	67	0	0	0	299	5.32	9.06	76.7	62	98.98	0.1	-0.9	0	77	1.19	100	8064	98.94	78.7
2023-07-07 19:50:00	57.4	0	0	0	300	4.14	7.05	76.5	61.1	98.99	0	-0.8	0	76.7	1.21	100	8063	98.93	78.3
2023-07-07 19:55:00	49	0	0	0	309	3.02	5.06	76.2	62.5	98.99	-0.1	-0.8	0	76.4	1.16	100	8059	98.94	78
2023-07-07 20:00:00	40.8	0	0	0	288	2.93	4.74	76	62.8	98.99	-0.1	-0.8	0	76.2	1.14	100	8059	98.94	77.6
2023-07-07 20:05:00	34.2	0	0	0	286	3.4	4.97	75.7	62.9	98.99	-0.1	-0.8	0	75.8	1.13	100	8062	98.94	77.1
2023-07-07 20:10:00	28.6	0	0	0	297	3.22	4.29	75.3	63.3	98.99	-0.1	-0.8	0	75.5	1.1	100	8058	98.93	76.5
2023-07-07 20:15:00	22.8	0	0	0	295	3.24	4.12	74.9	65.3	98.98	0	-0.8	0	75.1	1.03	100	8058	98.93	75.8
2023-07-07 20:20:00	17	0	0	0	293	3.29	3.94	74.4	66.1	98.98	-0.1	-0.8	0	74.5	0.99	100	8055	98.93	75
2023-07-07 20:25:00	12.8	0	0	0	298	3.36	3.94	74	68.7	98.99	-0.2	-0.8	0	74	0.9	100	8058	98.93	74.1
2023-07-07 20:30:00	9	0	0	0	300	3.83	5.61	73.4	68.8	98.98	-0.1	-0.8	0	73.4	0.88	100	8055	98.93	73.1
2023-07-07 20:35:00	6	0	0	0	296	3.65	4.81	72.7	68.2	98.99	-0.1	-0.8	0	72.8	0.87	100	8053	98.94	72.2
2023-07-07 20:40:00	3.2	0	0	0	300	3.06	4.36	72.4	68.5	98.99	-0.1	-0.8	0	72.4	0.85	100	8057	98.94	71.4
2023-07-07 20:45:00	1.4	0	0	0	297	2.95	4.27	71.9	69.3	98.99	-0.2	-0.9	0	71.9	0.82	100	8053	98.94	70.7
2023-07-07 20:50:00	0.2	0	0	0	296	2.84	4.14	71.5	69.6	99	0	-0.8	0	71.5	0.8	100	8051	98.94	70.3
2023-07-07 20:55:00	0	0	0	0	299	2.19	3.42	71.2	69.7	99	-0.1	-0.5	0	71.2	0.79	100	8050	98.95	69.8
2023-07-07 21:00:00	0	0	0	0	296	2.24	4.07	70.9	69.7	99.01	-0.2	-0.8	0	70.9	0.78	100	8053	98.96	69.4
2023-07-07 21:05:00	0	0	0	0	299	1.79	2.66	70.7	69.5	99.02	-0.2	-0.8	0	70.7	0.78	100	8048	98.97	69.2
2023-07-07 21:10:00	0	0	0	0	277	1.63	2.44	70.6	70.3	99.03	-0.2	-0.8	0	70.6	0.76	100	8048	98.98	68.9
2023-07-07 21:15:00	0	0	0	0	264	2.21	2.86	70.4	70.8	99.03	-0.1	-0.8	0	70.3	0.74	100	8048	98.98	68.6

z6-17454 8928	Port1															Port7		Port8	
	ATMOS 41 All-in-one Weather Station															Battery		Barometer	
Timestamps	W/m² Solar Radiation	in Precipitation	Lightning Activity	miles Lightning Distance	° Wind Direction	mph Wind Speed	mph Gust Speed	°F Air Temp.	% Relative Humidity	kPa Atmospheric Pressure	° X-axis Level	° Y-axis Level	in/h Max Precip Rate	°F RH Sensor Temp	kPa VPD	% Battery Percent	mV Battery Voltage	kPa Reference Pressure	°F Logger Temp.
2023-07-07 21:20:00	0	0	0	0	266	2.66	3.22	70.2	71.9	99.03	-0.2	-0.8	0	70.2	0.71	100	8045	98.98	68.3
2023-07-07 21:25:00	0	0	0	0	263	2.64	3.22	70.2	71.4	99.03	-0.1	-0.7	0	70.2	0.72	100	8045	98.98	68.1
2023-07-07 21:30:00	0	0	0	0	265	1.97	2.46	70.1	71.8	99.04	-0.1	-0.8	0	70.1	0.71	100	8045	98.99	67.9
2023-07-07 21:35:00	0	0	0	0	248	1.25	1.61	69.9	72.3	99.05	-0.1	-0.8	0	69.9	0.69	100	8043	99	67.7
2023-07-07 21:40:00	0	0	0	0	262	1.3	1.5	69.7	72.8	99.06	-0.2	-0.7	0	69.7	0.68	100	8044	99.01	67.5
2023-07-07 21:45:00	0	0	0	0	270	1.3	1.95	69.7	71.9	99.06	-0.2	-0.7	0	69.6	0.69	100	8045	99.01	67.4
2023-07-07 21:50:00	0	0	0	0	195	1.81	2.06	69.4	74.9	99.07	-0.2	-0.8	0	69.4	0.62	100	8040	99.02	67.2
2023-07-07 21:55:00	0	0	0	0	178	2.71	3.69	69.3	77.5	99.07	-0.2	-0.7	0	69.3	0.55	100	8041	99.02	67.1
2023-07-07 22:00:00	0	0	0	0	190	3.53	4.25	69.2	80.2	99.06	-0.1	-0.7	0	69.2	0.48	100	8042	99.01	66.9
2023-07-07 22:05:00	0	0	0	0	209	2.71	3.56	68.7	80.2	99.06	-0.2	-0.6	0	68.7	0.47	100	8029	99.01	66.7
2023-07-07 22:10:00	0	0	0	0	181	2.37	3.15	68.4	81.9	99.06	-0.2	-0.8	0	68.3	0.43	100	8032	99.02	66.5
2023-07-07 22:15:00	0	0	0	0	143	3.58	4.85	68	83.4	99.06	-0.2	-0.7	0	68	0.39	100	8032	99.01	66.2
2023-07-07 22:20:00	0	0	0	0	152	4.18	4.7	67.8	84.3	99.06	-0.2	-0.7	0	67.7	0.36	100	8029	99.01	66.2
2023-07-07 22:25:00	0	0	0	0	156	3.67	4.23	67.6	84.7	99.06	-0.2	-0.8	0	67.6	0.35	100	8029	99.01	66.2
2023-07-07 22:30:00	0	0	0	0	171	3.4	4.21	67.5	84.6	99.06	-0.2	-0.7	0	67.5	0.35	100	8030	99.01	66
2023-07-07 22:35:00	0	0	0	0	189	3.51	4.52	67.3	83.5	99.06	-0.2	-0.7	0	67.3	0.38	100	8029	99.01	65.8
2023-07-07 22:40:00	0	0	0	0	197	3.8	4.65	67.3	80.9	99.05	-0.2	-0.7	0	67.3	0.44	100	8028	99	65.7
2023-07-07 22:45:00	0	0	0	0	208	4.32	5.21	67.2	82	99.04	-0.1	-0.7	0	67.2	0.41	100	8029	98.99	65.6
2023-07-07 22:50:00	0	0	0	0	210	3.69	4.03	67.1	84.1	99.04	-0.2	-0.8	0	67.1	0.36	100	8027	98.99	65.4
2023-07-07 22:55:00	0	0	0	0	194	3.33	3.71	66.7	86.4	99.04	-0.1	-0.8	0	66.7	0.31	100	8031	98.99	65.1
2023-07-07 23:00:00	0	0	0	0	192	3.91	5.5	66.5	85.5	99.05	-0.2	-0.7	0	66.5	0.32	100	8027	99	64.9
2023-07-07 23:05:00	0	0	0	0	190	4.52	5.64	66.2	85.6	99.05	-0.2	-0.7	0	66.2	0.32	100	8025	99	64.7
2023-07-07 23:10:00	0	0	0	0	190	3.47	4.32	65.9	84.4	99.05	-0.3	-0.7	0	65.9	0.34	100	8027	99	64.5
2023-07-07 23:15:00	0	0	0	0	3	1.21	2.04	65.9	85.1	99.05	-0.2	-0.7	0	65.9	0.32	100	8026	99	64.3
2023-07-07 23:20:00	0	0	0	0	158	1.3	2.39	65.7	85.5	99.05	-0.2	-0.7	0	65.7	0.31	100	8026	99	64.1
2023-07-07 23:25:00	0	0	0	0	215	2.15	3.13	65.7	82	99.05	-0.2	-0.7	0	65.7	0.39	100	8026	99	64.1
2023-07-07 23:30:00	0	0	0	0	200	3.4	4.76	65.8	82.2	99.05	-0.1	-0.6	0	65.8	0.39	100	8025	99	64.1
2023-07-07 23:35:00	0	0	0	0	205	3.85	4.45	66	81.9	99.05	-0.1	-0.7	0	66	0.4	100	8022	99	64.1
2023-07-07 23:40:00	0	0	0	0	221	3.98	4.5	66	81.7	99.05	-0.2	-0.8	0	66	0.4	100	8021	99.01	64.1
2023-07-07 23:45:00	0	0	0	0	222	4.52	5.48	66.2	80.6	99.06	-0.2	-0.8	0	66.2	0.42	100	8023	99.01	64.1
2023-07-07 23:50:00	0	0	0	0	218	4.83	5.48	66.4	81.4	99.06	-0.1	-0.8	0	66.4	0.41	100	8020	99.01	64.3
2023-07-07 23:55:00	0	0	0	0	213	5.03	6.15	66.3	82.4	99.07	-0.2	-0.7	0	66.3	0.39	100	8020	99.02	64.3
2023-07-08 00:00:00	0	0	0	0	202	5.06	5.86	66	83.7	99.07	-0.1	-0.7	0	66	0.36	100	8018	99.02	64.1
2023-07-08 00:05:00	0	0	0	0	219	4.59	5.7	65.9	84	99.07	-0.1	-0.7	0	65.9	0.35	100	7998	99.02	64.2
2023-07-08 00:10:00	0	0	0	0	218	5.17	6.55	65.8	78.8	99.07	-0.1	-0.7	0	65.8	0.46	100	7998	99.03	64.5
2023-07-08 00:15:00	0	0	0	0	215	4.97	6.82	65.8	85.2	99.08	-0.1	-0.7	0	65.8	0.32	100	7995	99.03	64.6
2023-07-08 00:20:00	0	0	0	0	234	4.63	6.15	65.6	85.1	99.08	-0.2	-0.8	0	65.6	0.32	100	8003	99.03	64.4
2023-07-08 00:25:00	0	0	0	0	253	4.27	6.29	65.4	85.7	99.08	-0.1	-0.7	0	65.4	0.31	100	8004	99.03	64.2
2023-07-08 00:30:00	0	0	0	0	256	3.36	5.35	65.3	85.9	99.07	-0.2	-0.7	0	65.3	0.3	100	8004	99.03	64
2023-07-08 00:35:00	0	0	0	0	249	2.98	4.18	65.2	86.9	99.08	-0.1	-0.6	0	65.2	0.28	100	8002	99.03	63.8
2023-07-08 00:40:00	0	0	0	0	244	3.67	4.65	65	87.4	99.07	-0.3	-0.7	0	65	0.26	100	8004	99.03	63.7
2023-07-08 00:45:00	0	0	0	0	248	4.14	5.95	65	88.2	99.08	-0.2	-0.7	0	64.9	0.25	100	8003	99.03	63.6
2023-07-08 00:50:00	0	0	0	0	248	3.87	6.02	64.9	88.7	99.07	-0.2	-0.7	0	64.9	0.24	100	8002	99.03	63.6
2023-07-08 00:55:00	0	0	0	0	242	3.94	6.02	64.8	89	99.07	-0.2	-0.7	0	64.8	0.23	100	8002	99.03	63.6
2023-07-08 01:00:00	0	0	0	0	233	4.76	6.17	64.7	89	99.07	-0.3	-0.6	0	64.7	0.23	100	8001	99.03	63.5
2023-07-08 01:05:00	0	0	0	0	239	4.41	5.7	64.7	88.5	99.07	-0.1	-0.6	0	64.7	0.24	100	8003	99.03	63.5
2023-07-08 01:10:00	0	0	0	0	238	3.83	5.14	64.8	88.2	99.07	-0.2	-0.8	0	64.8	0.25	100	8003	99.03	63.5
2023-07-08 01:15:00	0	0	0	0	223	4.27	5.88	64.6	88.5	99.08	-0.2	-0.7	0	64.6	0.24	100	8000	99.03	63.4
2023-07-08 01:20:00	0	0	0	0	223	4.92	6.85	64.6	88	99.08	-0.2	-0.7	0	64.5	0.25	100	7999	99.04	63.4
2023-07-08 01:25:00	0	0	0	0	225	4.92	6.67	64.5	87.6	99.08	-0.2	-0.7	0	64.6	0.26	100	7999	99.04	63.4
2023-07-08 01:30:00	0	0	0	0	224	6.24	9.44	64.6	87.2	99.08	-0.1	-0.8	0	64.6	0.27	100	8000	99.04	63.4
2023-07-08 01:35:00	0	0	0	0	222	6.91	11.14	64.5	87.1	99.08	-0.1	-0.7	0	64.5	0.27	100	8000	99.04	63.5
2023-07-08 01:40:00	0	0	0	0	224	6.73	9.28	64.7	87	99.08	-0.1	-0.8	0	64.7	0.27	100	8001	99.03	63.5
2023-07-08 01:45:00	0	0	0	0	248	4.81	6.98	64.6	87	99.08	-0.2	-0.8	0	64.6	0.27	100	7998	99.03	63.5
2023-07-08 01:50:00	0	0	0	0	262	5.93	8.23	64.5	87.4	99.08	-0.3	-0.7	0	64.5	0.26	100	7997	99.03	63.3
2023-07-08 01:55:00	0	0	0	0	264	5.61	8.21	64.3	87.6	99.08	-0.3	-0.8	0	64.3	0.26	100	7998	99.03	63.1
2023-07-08 02:00:00	0	0	0	0	267	6.02	8.52	64.1	87.9	99.07	-0.2	-0.7	0	64.1	0.25	100	7998	99.03	63
2023-07-08 02:05:00	0	0	0	0	266	5.95	8.1	63.9	88.3	99.07	-0.4	-0.6	0	63.9	0.24	100	7995	99.03	62.8
2023-07-08 02:10:00	0	0	0	0	273	5.75	8.75	63.8	88.2	99.08	-0.1	-0.8	0	63.8	0.24	100	7994	99.04	62.7
2023-07-08 02:15:00	0	0	0	0	276	5.77	8.79	63.5	88.6	99.07	-0.2	-0.7	0	63.5	0.23	100	7993	99.03	62.4
2023-07-08 02:20:00	0	0	0	0	269	8.48	12.66	63.4	88.4	99.06	-0.2	-0.8	0	63.4	0.23	100	7993	99.02	62.3
2023-07-08 02:25:00	0	0	0	0	266	8.16	11.43	63.4	88.2	99.07	-0.4	-0.6	0	63.4	0.23	100	7992	99.02	62.3
2023-07-08 02:30:00	0	0	0	0	264	7.83	11.36	63.4	87.7	99.07	-0.2	-0.7	0	63.5	0.25	100	7994	99.03	62.3
2023-07-08 02:35:00	0	0	0	0	254	7.18	10.63	63.5	87.6	99.07	-0.2	-0.7	0	63.5	0.25	100	7995	99.03	62.4

z6-17454 8928	Port1															Port7		Port8	
	ATMOS 41 All-in-one Weather Station															Battery		Barometer	
Timestamps	W/m² Solar Radiation	in Precipitation	Lightning Activity	miles Lightning Distance	° Wind Direction	mph Wind Speed	mph Gust Speed	°F Air Temp.	% Relative Humidity	kPa Atmospheric Pressure	° X-axis Level	° Y-axis Level	in/h Max Precip Rate	°F RH Sensor Temp	kPa VPD	% Battery Percent	mV Battery Voltage	kPa Reference Pressure	°F Logger Temp.
2023-07-08 02:40:00	0	0	0	0	253	7.83	11.9	63.6	86.8	99.07	-0.1	-0.6	0	63.6	0.26	100	7993	99.02	62.6
2023-07-08 02:45:00	0	0	0	0	253	7.09	11.88	63.9	86.4	99.07	-0.2	-0.8	0	63.8	0.28	100	7995	99.02	62.6
2023-07-08 02:50:00	0	0	0	0	258	7.63	10.6	63.8	86.3	99.07	-0.2	-0.8	0	63.8	0.28	100	7990	99.02	62.6
2023-07-08 02:55:00	0	0	0	0	260	7.38	14.23	63.8	85.7	99.07	-0.3	-0.8	0	63.8	0.29	100	7993	99.02	62.6
2023-07-08 03:00:00	0	0	0	0	255	7	9.89	63.7	86	99.07	-0.1	-0.5	0	63.7	0.28	100	7992	99.03	62.5
2023-07-08 03:05:00	0	0	0	0	259	8.12	11.63	63.7	85.6	99.07	-0.2	-0.7	0	63.7	0.29	100	7991	99.02	62.5
2023-07-08 03:10:00	0	0	0	0	257	8.05	13.51	63.7	85.4	99.07	-0.2	-0.4	0	63.6	0.29	100	7992	99.03	62.6
2023-07-08 03:15:00	0	0	0	0	258	8.86	14.34	63.6	85.2	99.07	-0.2	-0.8	0	63.6	0.3	100	7990	99.03	62.5
2023-07-08 03:20:00	0	0	0	0	260	7.67	12.57	63.5	85.6	99.07	-0.4	-0.7	0	63.5	0.29	100	7988	99.03	62.5
2023-07-08 03:25:00	0	0	0	0	254	7.78	10.56	63.4	85.4	99.08	-0.2	-0.7	0	63.4	0.29	100	7988	99.04	62.4
2023-07-08 03:30:00	0	0	0	0	258	5.86	9.17	63.4	85.7	99.08	-0.2	-0.8	0	63.4	0.28	100	7988	99.04	62.3
2023-07-08 03:35:00	0	0	0	0	256	6.11	10.16	63.3	85.8	99.08	-0.2	-0.8	0	63.3	0.28	100	7987	99.03	62.2
2023-07-08 03:40:00	0	0	0	0	261	5.28	8.01	63.2	85.9	99.08	-0.2	-0.6	0	63.2	0.28	100	7987	99.03	62.1
2023-07-08 03:45:00	0	0	0	0	260	5.46	8.39	62.9	86.4	99.07	-0.2	-0.7	0	63	0.27	100	7987	99.03	61.9
2023-07-08 03:50:00	0	0	0	0	260	3.96	6.4	62.8	86.7	99.07	-0.1	-0.7	0	62.8	0.26	100	7986	99.03	61.7
2023-07-08 03:55:00	0	0	0	0	252	3.8	6.64	62.6	87.2	99.07	-0.3	-0.6	0	62.6	0.25	100	7987	99.02	61.5
2023-07-08 04:00:00	0	0	0	0	251	3.49	6.26	62.5	87.3	99.07	-0.2	-0.6	0	62.5	0.24	100	7986	99.02	61.3
2023-07-08 04:05:00	0	0	0	0	246	4.7	7.52	62.4	87.4	99.06	-0.2	-0.7	0	62.4	0.24	100	7984	99.02	61.3
2023-07-08 04:10:00	0	0	0	0	251	4.14	7.78	62.5	87.3	99.06	-0.3	-0.7	0	62.5	0.24	100	7987	99.02	61.3
2023-07-08 04:15:00	0	0	0	0	261	4.43	7.43	62.4	87	99.06	-0.2	-0.7	0	62.4	0.25	100	7986	99.01	61.2
2023-07-08 04:20:00	0	0	0	0	263	4.32	6.91	62.4	87	99.05	-0.2	-0.6	0	62.4	0.25	100	7985	99.01	61.2
2023-07-08 04:25:00	0	0	0	0	253	3.96	5.48	62.3	87.3	99.06	-0.2	-0.8	0	62.3	0.24	100	7983	99.01	61
2023-07-08 04:30:00	0	0	0	0	237	3.67	5.21	62.2	87.9	99.06	-0.2	-0.7	0	62.2	0.23	100	7984	99.01	60.9
2023-07-08 04:35:00	0	0	0	0	230	2.91	4.27	62.1	88.1	99.06	-0.1	-0.7	0	62.1	0.23	100	7983	99.02	60.7
2023-07-08 04:40:00	0	0	0	0	224	3.87	5.99	62	88.5	99.07	-0.2	-0.7	0	62	0.22	100	7983	99.03	60.6
2023-07-08 04:45:00	0	0	0	0	206	3.6	4.68	61.9	88.9	99.09	-0.3	-0.7	0	61.9	0.21	100	7983	99.04	60.5
2023-07-08 04:50:00	0	0	0	0	193	3.76	5.03	61.8	89.2	99.09	-0.2	-0.7	0	61.8	0.2	100	7981	99.04	60.4
2023-07-08 04:55:00	0	0	0	0	200	4.03	4.97	61.7	89.1	99.09	-0.3	-0.6	0	61.7	0.2	100	7981	99.05	60.3
2023-07-08 05:00:00	0	0	0	0	191	4.07	8.1	61.7	89.1	99.09	-0.2	-0.7	0	61.7	0.2	100	7981	99.05	60.2
2023-07-08 05:05:00	0	0	0	0	192	3.24	4.09	61.7	89.1	99.1	-0.3	-0.7	0	61.7	0.2	100	7982	99.06	60.2
2023-07-08 05:10:00	0.4	0	0	0	219	4.68	6.85	61.5	89.4	99.11	-0.3	-0.7	0	61.5	0.2	100	7981	99.06	60.1
2023-07-08 05:15:00	1.2	0	0	0	235	4.43	5.68	61.6	89.2	99.11	-0.2	-0.7	0	61.6	0.2	100	7981	99.07	60.2
2023-07-08 05:20:00	2.4	0	0	0	248	3.78	4.83	61.5	89.4	99.11	-0.4	-0.6	0	61.5	0.2	100	7980	99.07	60.2
2023-07-08 05:25:00	4	0	0	0	253	4.05	5.77	61.3	89.7	99.11	-0.3	-0.7	0	61.3	0.19	100	7980	99.06	60.1
2023-07-08 05:30:00	6.6	0	0	0	257	4.32	5.93	61.3	90.1	99.1	-0.2	-0.8	0	61.3	0.18	100	7979	99.06	60
2023-07-08 05:35:00	10.8	0	0	0	263	4.16	5.23	61.1	89.8	99.09	-0.2	-0.7	0	61.1	0.19	100	7980	99.05	59.9
2023-07-08 05:40:00	17	0	0	0	261	4.47	5.5	61.1	89.8	99.09	-0.3	-0.7	0	61.1	0.19	100	7979	99.05	59.8
2023-07-08 05:45:00	25.8	0	0	0	261	4.47	6.11	61	90.2	99.1	-0.3	-0.7	0	61.1	0.18	100	7979	99.05	59.8
2023-07-08 05:50:00	35	0	0	0	263	4.56	6.17	61.2	90.2	99.1	-0.3	-0.6	0	61.2	0.18	100	7981	99.06	59.9
2023-07-08 05:55:00	43.8	0	0	0	257	4.29	6.06	61.1	90.5	99.1	-0.2	-0.6	0	61.2	0.17	100	7985	99.06	60.1
2023-07-08 06:00:00	53.6	0	0	0	263	4.21	5.35	61.3	90.5	99.1	-0.2	-0.8	0	61.4	0.18	100	7987	99.06	60.4
2023-07-08 06:05:00	60	0	0	0	267	4.65	6.8	61.4	90.3	99.1	-0.2	-0.7	0	61.7	0.18	100	7988	99.06	60.7
2023-07-08 06:10:00	74.2	0	0	0	270	4.05	5.19	61.7	90.5	99.1	-0.3	-0.6	0	62	0.18	100	7991	99.06	61
2023-07-08 06:15:00	88	0	0	0	272	3.33	4.79	61.8	91	99.1	-0.2	-0.7	0	62.2	0.17	100	7998	99.07	61.4
2023-07-08 06:20:00	103	0	0	0	267	4.61	7.43	62.2	90.7	99.1	-0.3	-0.7	0	62.6	0.18	100	8001	99.07	61.9
2023-07-08 06:25:00	117	0	0	0	261	5.19	7.27	62.6	89.4	99.1	-0.3	-0.7	0	63	0.21	100	8006	99.07	62.5
2023-07-08 06:30:00	130	0	0	0	262	5.84	9.17	63	88.3	99.1	-0.2	-0.7	0	63.5	0.23	100	8010	99.07	63.1
2023-07-08 06:35:00	143.4	0	0	0	260	5.55	8.9	63.5	87.9	99.09	-0.2	-0.8	0	64	0.24	100	8016	99.06	63.7
2023-07-08 06:40:00	156.2	0	0	0	254	5.73	10.92	64	86.5	99.08	-0.3	-0.7	0	64.6	0.27	100	8019	99.05	64.3
2023-07-08 06:45:00	171.6	0	0	0	258	5.73	8.12	64.6	85.5	99.07	-0.1	-0.8	0	65.2	0.3	100	8029	99.05	64.9
2023-07-08 06:50:00	189.2	0	0	0	260	5.84	8.01	65.1	84.8	99.06	-0.3	-0.6	0	65.8	0.32	100	8034	99.04	65.6
2023-07-08 06:55:00	190.2	0	0	0	256	5.91	9.51	65.6	84.1	99.06	-0.1	-0.8	0	66.1	0.34	100	8039	99.04	66.1
2023-07-08 07:00:00	215.6	0	0	0	257	5.1	7.67	65.9	83.8	99.06	-0.1	-0.8	0	66.7	0.35	100	8045	99.04	66.6
2023-07-08 07:05:00	228.2	0	0	0	250	6.73	9.22	66.4	82.5	99.07	-0.1	-0.7	0	67.1	0.39	100	8053	99.05	67.2
2023-07-08 07:10:00	175.8	0	0	0	254	6.55	9.1	66.7	81.3	99.07	-0.2	-0.6	0	67.3	0.42	100	8055	99.04	67.6
2023-07-08 07:15:00	154.4	0	0	0	258	6.15	10.74	66.7	81.1	99.07	-0.1	-0.8	0	67.1	0.42	100	8058	99.04	67.6
2023-07-08 07:20:00	164.2	0	0	0	255	6.11	9.19	66.4	81.2	99.07	-0.1	-0.6	0	67	0.42	100	8060	99.04	67.5
2023-07-08 07:25:00	190	0	0	0	233	4.63	6.67	66.2	82.2	99.07	-0.2	-0.7	0	66.9	0.39	100	8067	99.04	67.6
2023-07-08 07:30:00	239.8	0	0	0	228	4.7	6.51	66.3	82.4	99.07	-0.2	-0.7	0	67.1	0.39	100	8072	99.04	67.7
2023-07-08 07:35:00	282.8	0	0	0	222	4.59	6.53	66.6	82.3	99.06	-0.2	-0.8	0	67.6	0.39	100	8080	99.04	68.1
2023-07-08 07:40:00	338.4	0	0	0	235	4.05	7.2	67.1	82.3	99.05	-0.1	-0.8	0	68.4	0.4	100	8090	99.03	68.7
2023-07-08 07:45:00	343.4	0	0	0	247	4.43	6.55	67.8	81.3	99.05	-0.1	-0.7	0	69.2	0.43	100	8099	99.04	69.5
2023-07-08 07:50:00	335.4	0	0	0	231	5.59	7.85	68.6	80.3	99.05	-0.1	-0.6	0	69.8	0.47	100	8105	99.03	70.2
2023-07-08 07:55:00	307.4	0	0	0	229	4.92	7.36	68.9	78.4	99.05	-0.1	-0.6	0	70	0.52	100	8112	99.03	70.6

z6-17454 8928	Port1															Port7		Port8	
	ATMOS 41 All-in-one Weather Station															Battery		Barometer	
Timestamps	W/m² Solar Radiation	in Precipitation	Lightning Activity	miles Lightning Distance	° Wind Direction	mph Wind Speed	mph Gust Speed	°F Air Temp.	% Relative Humidity	kPa Atmospheric Pressure	° X-axis Level	° Y-axis Level	in/h Max Precip Rate	°F RH Sensor Temp	kPa VPD	% Battery Percent	mV Battery Voltage	kPa Reference Pressure	°F Logger Temp.
2023-07-08 08:00:00	280	0	0	0	200	3.2	4.41	68.8	79.2	99.05	-0.2	-0.8	0	69.9	0.5	100	8117	99.03	70.8
2023-07-08 08:05:00	436.4	0	0	0	193	3.96	5.37	68.9	79.2	99.04	-0.1	-0.8	0	70.3	0.5	100	8125	99.03	71.1
2023-07-08 08:10:00	432	0	0	0	187	4.07	6.67	69.4	78.9	99.05	0	-0.8	0	70.9	0.52	100	8131	99.04	71.7
2023-07-08 08:15:00	418.4	0	0	0	193	4.7	6.91	69.9	78.2	99.05	0	-0.8	0	71.2	0.54	100	8142	99.04	72.2
2023-07-08 08:20:00	380.4	0	0	0	191	3.8	5.73	70	78.2	99.05	0	-0.8	0	71.5	0.55	100	8143	99.03	72.5
2023-07-08 08:25:00	312.2	0	0	0	184	4.23	6.2	70.1	77.9	99.05	-0.2	-0.7	0	71.3	0.56	100	8150	99.03	72.7
2023-07-08 08:30:00	363	0	0	0	213	3.18	5.08	70	78.8	99.06	-0.1	-0.8	0	71.3	0.53	100	8156	99.04	72.8
2023-07-08 08:35:00	411.6	0	0	0	249	3.31	5.39	70.5	78.5	99.06	-0.1	-0.8	0	72.1	0.55	100	8162	99.04	73.1
2023-07-08 08:40:00	340.2	0	0	0	230	3.78	5.91	71	76.4	99.06	-0.1	-0.6	0	72.3	0.61	100	8167	99.04	73.5
2023-07-08 08:45:00	428	0	0	0	199	2.75	4.79	70.8	77.2	99.05	-0.1	-0.7	0	72.4	0.58	100	8175	99.03	73.8
2023-07-08 08:50:00	555.2	0	0	0	182	3.67	6.33	71.6	77	99.04	-0.1	-0.7	0	73.1	0.61	100	8172	99.03	74.3
2023-07-08 08:55:00	505	0	0	0	191	3.85	5.26	72.1	75.4	99.04	0	-0.8	0	73.6	0.66	100	8184	99.03	75
2023-07-08 09:00:00	389	0	0	0	251	3.2	6.17	71.9	76.1	99.06	-0.1	-0.7	0	73.4	0.64	100	8187	99.04	75.3
2023-07-08 09:05:00	549.6	0	0	0	259	4.29	7.54	72.4	75.9	99.06	-0.1	-0.8	0	73.8	0.66	100	8181	99.05	75.5
2023-07-08 09:10:00	452	0	0	0	238	3.13	7.38	72.4	75.4	99.06	-0.1	-0.7	0	73.9	0.67	100	8193	99.04	76.1
2023-07-08 09:15:00	706.4	0	0	0	251	3.18	5.37	73	74.8	99.04	0	-0.8	0	74.7	0.7	100	8201	99.03	76.4
2023-07-08 09:20:00	576.8	0	0	0	265	3.47	6.55	73.7	72.4	99.05	0	-0.7	0	75.3	0.78	100	8205	99.03	77
2023-07-08 09:25:00	440.8	0	0	0	254	3.11	7.16	73.8	72.3	99.06	0	-0.8	0	75.3	0.79	100	8204	99.04	77.3
2023-07-08 09:30:00	370.2	0	0	0	247	5.57	8.46	73.6	72.2	99.07	-0.1	-0.8	0	74.7	0.79	100	8209	99.04	77.2
2023-07-08 09:35:00	264	0	0	0	248	5.01	7.74	73	72	99.08	-0.1	-0.8	0	73.8	0.78	100	8207	99.04	76.5
2023-07-08 09:40:00	469.8	0	0	0	234	4.76	7.63	72.2	73	99.07	0	-0.8	0	73.4	0.73	100	8216	99.04	75.9
2023-07-08 09:45:00	636.4	0	0	0	240	5.08	7.74	73	71.7	99.04	0	-0.7	0	74.3	0.78	100	8225	99.03	75.8
2023-07-08 09:50:00	475.4	0	0	0	193	4.25	6.2	73.2	72.5	99.04	0	-0.7	0	74.6	0.77	100	8229	99.02	76.2
2023-07-08 09:55:00	634.6	0	0	0	222	4.61	7.67	73.7	70.5	99.03	0.1	-0.8	0	75.1	0.84	100	8239	99.02	76.5
2023-07-08 10:00:00	662.8	0	0	0	267	5.41	8.57	74.5	70.3	99.04	0	-0.8	0	75.8	0.87	100	8248	99.03	77.1
2023-07-08 10:05:00	626.8	0	0	0	280	4.99	10.56	75.1	68.2	99.05	0	-0.8	0	76.4	0.94	100	8248	99.04	77.8
2023-07-08 10:10:00	506.2	0	0	0	271	6.24	11.61	74.9	66.3	99.07	0	-0.8	0	76	1	100	8251	99.05	77.9
2023-07-08 10:15:00	647.2	0	0	0	255	5.01	8.84	74.8	68.5	99.06	-0.2	-0.8	0	76	0.93	100	8261	99.04	77.9
2023-07-08 10:20:00	823	0	0	0	242	3.24	6.4	75.2	66.7	99.03	0	-0.8	0	76.7	1	100	8267	99.03	78.3
2023-07-08 10:25:00	679.4	0	0	0	192	6.2	10.38	76.1	65.2	99.03	0	-0.8	0	77.3	1.07	100	8271	99.02	78.8
2023-07-08 10:30:00	621.6	0	0	0	238	4.03	6.76	75.5	65.4	99.04	0	-0.8	0	76.9	1.04	100	8276	99.02	78.7
2023-07-08 10:35:00	595.4	0	0	0	224	4.14	7.36	75.4	63.1	99.04	-0.1	-0.8	0	76.7	1.11	100	8265	99.02	78.7
2023-07-08 10:40:00	519.6	0	0	0	251	3.74	7.4	75.1	64.6	99.04	0.1	-0.8	0	76.6	1.05	100	8268	99.01	78.8
2023-07-08 10:45:00	532.4	0	0	0	288	3.87	7.47	74.9	63.5	99.05	0	-0.8	0	76.4	1.08	100	8273	99.02	78.5
2023-07-08 10:50:00	630.2	0	0	0	272	4.76	8.52	75.3	64.1	99.04	0	-0.8	0	76.6	1.08	100	8267	99.02	78.5
2023-07-08 10:55:00	651.4	0	0	0	243	4.54	7.78	75.5	62.9	99.05	0	-0.7	0	76.8	1.12	100	8274	99.03	78.7
2023-07-08 11:00:00	785.8	0	0	0	257	5.1	8.43	76	60.9	99.05	0	-0.8	0	77.2	1.2	100	8286	99.03	78.9
2023-07-08 11:05:00	707.8	0	0	0	272	4.12	8.61	76.1	60.3	99.04	-0.1	-0.9	0	77.5	1.22	100	8286	99.03	79.2
2023-07-08 11:10:00	872.4	0	0	0	263	3.69	8.16	76.5	58.9	99.04	0.1	-0.8	0	78	1.28	100	8295	99.03	79.4
2023-07-08 11:15:00	892.8	0	0	0	241	5.48	8.9	77.2	57.8	99.03	0	-0.8	0	78.4	1.34	100	8304	99.03	79.7
2023-07-08 11:20:00	781.8	0	0	0	247	5.66	8.55	77.3	56.8	99.04	-0.1	-0.8	0	78.4	1.38	100	8294	99.03	79.9
2023-07-08 11:25:00	852.4	0	0	0	297	4.54	7.11	77	55.3	99.04	0.1	-0.8	0	78.4	1.42	100	8304	99.03	80
2023-07-08 11:30:00	896.4	0	0	0	287	6.76	10.33	77.5	56.1	99.04	0	-0.8	0	78.6	1.41	100	8311	99.03	80.2
2023-07-08 11:35:00	810.8	0	0	0	280	5.01	9.71	77.4	56.4	99.04	0	-0.8	0	78.5	1.4	100	8304	99.02	80.3
2023-07-08 11:40:00	877.2	0	0	0	247	2.8	9.17	77	56.4	99.03	0	-0.8	0	78.7	1.38	100	8314	99.01	80.7
2023-07-08 11:45:00	813.6	0	0	0	258	4.25	8.81	77.5	56.7	99.03	0	-0.9	0	78.9	1.4	100	8317	99.01	80.8
2023-07-08 11:50:00	779.6	0	0	0	240	3.53	7.07	77.3	56.7	99.03	0	-0.8	0	78.8	1.38	100	8318	99.01	80.8
2023-07-08 11:55:00	895	0	0	0	279	5.57	11.36	77.6	56	99.02	0.1	-0.8	0	78.8	1.42	100	8322	99	80.7
2023-07-08 12:00:00	907.6	0	0	0	289	4.81	7.81	77.6	54	99.02	0	-0.8	0	78.8	1.48	100	8331	99	80.6
2023-07-08 12:05:00	905.8	0	0	0	221	3.62	7.61	77.5	55.1	99.01	0.2	-0.8	0	78.9	1.45	100	8328	98.99	80.7
2023-07-08 12:10:00	893	0	0	0	257	3.27	7.76	77.4	56.9	99.01	0	-0.8	0	79.1	1.38	100	8333	99	80.8
2023-07-08 12:15:00	894.8	0	0	0	288	4.99	8.7	77.7	56.2	99.01	0	-0.8	0	78.9	1.42	100	8339	99	80.7
2023-07-08 12:20:00	872.2	0	0	0	235	4.72	9.35	77.5	56.5	99.01	0	-0.8	0	78.8	1.4	100	8339	98.99	80.5
2023-07-08 12:25:00	873.2	0	0	0	156	3.67	7.31	77.2	57.1	99.01	0	-0.8	0	78.6	1.36	100	8341	98.98	80.4
2023-07-08 12:30:00	796.2	0	0	0	312	4.54	7.23	77.4	57.1	99	0.1	-0.9	0	78.7	1.37	100	8342	98.98	80.4
2023-07-08 12:35:00	891.2	0	0	0	279	3.53	6.91	77.3	57.1	99	0.1	-0.8	0	78.6	1.37	100	8346	98.98	80.3
2023-07-08 12:40:00	903.2	0	0	0	282	2.73	7.45	77.4	57.4	99	0.1	-0.8	0	79.1	1.36	100	8347	98.98	80.5
2023-07-08 12:45:00	886	0	0	0	251	5.08	8.77	78.2	56.7	99	0	-0.8	0	79.4	1.42	100	8349	98.98	80.7
2023-07-08 12:50:00	605.6	0	0	0	235	2.37	4.99	77.4	58	99.01	0.1	-0.9	0	78.9	1.35	100	8349	98.98	80.6
2023-07-08 12:55:00	914.2	0	0	0	255	5.46	9.13	77.8	58.3	99	0	-0.9	0	79.2	1.36	100	8349	98.98	80.5
2023-07-08 13:00:00	920.4	0	0	0	280	6.64	11.41	78.1	54.9	98.99	-0.1	-0.8	0	79.2	1.48	100	8347	98.96	80.3
2023-07-08 13:05:00	912.4	0	0	0	297	3.49	8.3	77.6	55	98.98	-0.1	-0.8	0	79.1	1.45	100	8344	98.96	80.2
2023-07-08 13:10:00	914.4	0	0	0	314	2.77	5.35	77.8	55.7	98.98	0.1	-0.8	0	79.4	1.44	100	8346	98.96	80.4
2023-07-08 13:15:00	914.6	0	0	0	257	3.27	7.92	77.9	56.3	98.98	0	-0.7	0	79.8	1.43	100	8344	98.95	80.7

z6-17454 8928	Port1															Port7		Port8	
	ATMOS 41 All-in-one Weather Station															Battery		Barometer	
Timestamps	W/m² Solar Radiation	in Precipitation	Lightning Activity	miles Lightning Distance	° Wind Direction	mph Wind Speed	mph Gust Speed	°F Air Temp.	% Relative Humidity	kPa Atmospheric Pressure	° X-axis Level	° Y-axis Level	in/h Max Precip Rate	°F RH Sensor Temp	kPa VPD	% Battery Percent	mV Battery Voltage	kPa Reference Pressure	°F Logger Temp.
2023-07-08 13:20:00	910	0	0	0	234	4.88	8.81	78.5	52.8	98.97	0	-0.8	0	79.8	1.57	100	8341	98.95	80.8
2023-07-08 13:25:00	912.2	0	0	0	185	4.16	7.18	78.3	51.9	98.97	0	-0.8	0	79.7	1.59	100	8339	98.94	80.5
2023-07-08 13:30:00	912	0	0	0	217	5.28	10.94	78.3	53.1	98.97	0	-0.9	0	79.6	1.55	100	8339	98.93	80.3
2023-07-08 13:35:00	897.4	0	0	0	218	5.73	10.36	78.3	53	98.97	0	-1	0	79.4	1.55	100	8336	98.94	80.1
2023-07-08 13:40:00	880.6	0	0	0	197	3.38	6.73	78.1	54.4	98.97	0.1	-0.8	0	79.6	1.5	100	8336	98.93	80.1
2023-07-08 13:45:00	844.4	0	0	0	232	3.56	8.61	78.2	54.1	98.95	0.1	-0.9	0	79.8	1.51	100	8333	98.93	80.2
2023-07-08 13:50:00	817.6	0	0	0	293	5.48	11.05	78.8	53.5	98.95	0.1	-0.8	0	80	1.56	100	8328	98.92	80.2
2023-07-08 13:55:00	804.4	0	0	0	285	3.4	7.96	78.5	53.5	98.94	0	-0.8	0	80	1.55	100	8325	98.91	80.2
2023-07-08 14:00:00	726	0	0	0	271	6.4	10.63	79	54.7	98.93	-0.1	-0.7	0	80.2	1.53	100	8324	98.9	80.2
2023-07-08 14:05:00	667.6	0	0	0	217	5.79	10.87	78.9	53.1	98.94	0.1	-0.8	0	80.1	1.58	100	8317	98.9	80.2
2023-07-08 14:10:00	756.6	0	0	0	221	4.99	10.71	78.8	52.6	98.93	0.1	-0.9	0	80.1	1.59	100	8316	98.9	80
2023-07-08 14:15:00	809.2	0	0	0	214	5.39	10.42	78.9	51.9	98.93	0.2	-0.8	0	80.1	1.62	100	8312	98.9	80
2023-07-08 14:20:00	821	0	0	0	206	4.05	7.94	78.7	53.5	98.93	0.1	-0.8	0	80.2	1.56	100	8308	98.89	80.1
2023-07-08 14:25:00	821.4	0	0	0	246	6.33	10.38	79.3	53.3	98.92	0	-0.8	0	80.5	1.6	100	8305	98.88	80.2
2023-07-08 14:30:00	833.8	0	0	0	305	4.9	7.45	79.4	52.7	98.91	0.1	-0.9	0	80.7	1.62	100	8304	98.88	80.1
2023-07-08 14:35:00	850.6	0	0	0	252	3.02	7.81	79.4	55.2	98.91	0	-0.8	0	80.9	1.53	100	8301	98.88	80.4
2023-07-08 14:40:00	850.8	0	0	0	249	4.65	11.3	80	51.3	98.91	0.1	-0.8	0	81.3	1.7	100	8297	98.87	80.8
2023-07-08 14:45:00	835.4	0	0	0	246	5.03	9.62	80.1	52.6	98.91	0	-0.8	0	81.4	1.66	100	8298	98.87	81
2023-07-08 14:50:00	833.8	0	0	0	290	4.54	11.07	80.2	50.1	98.9	0.1	-0.8	0	81.4	1.75	100	8295	98.87	80.9
2023-07-08 14:55:00	831.8	0	0	0	267	5.57	11.21	80.3	52.4	98.9	0.2	-1	0	81.6	1.68	100	8293	98.86	81
2023-07-08 15:00:00	822.4	0	0	0	279	6.44	10.18	80.6	51.6	98.89	-0.1	-0.8	0	81.7	1.72	100	8289	98.86	81.2
2023-07-08 15:05:00	809.2	0	0	0	264	4.36	8.55	80.3	52.7	98.89	0	-0.8	0	81.6	1.67	100	8289	98.86	81.3
2023-07-08 15:10:00	808.4	0	0	0	298	5.3	10.54	80.5	50.9	98.88	0.1	-0.9	0	81.8	1.75	100	8288	98.85	81.5
2023-07-08 15:15:00	823.2	0	0	0	266	6.46	10.33	80.7	52.1	98.88	0	-0.7	0	81.8	1.71	100	8286	98.85	81.6
2023-07-08 15:20:00	760	0	0	0	281	4.09	7.31	80.6	51.6	98.88	0	-0.8	0	81.9	1.73	100	8282	98.84	81.9
2023-07-08 15:25:00	706	0	0	0	316	4	7.58	80.8	52.4	98.87	0	-0.9	0	82.3	1.71	100	8280	98.84	82.3
2023-07-08 15:30:00	647.8	0	0	0	259	6.29	10.11	80.9	50.2	98.87	0	-0.8	0	82.1	1.79	100	8282	98.84	82.5
2023-07-08 15:35:00	664.6	0	0	0	270	5.68	11.32	80.8	50.9	98.87	0	-0.9	0	82	1.76	100	8276	98.84	82.3
2023-07-08 15:40:00	723.6	0	0	0	225	4.7	8.12	80.5	50.5	98.87	-0.1	-1	0	81.8	1.76	100	8276	98.83	82.3
2023-07-08 15:45:00	772	0	0	0	258	5.37	9.28	80.6	51.1	98.87	0	-0.8	0	81.9	1.74	100	8274	98.84	82.6
2023-07-08 15:50:00	740	0	0	0	271	7.47	12.15	81.1	50.5	98.87	0	-0.8	0	82.3	1.8	100	8272	98.84	83
2023-07-08 15:55:00	762.2	0	0	0	309	3.44	5.88	81.2	51.1	98.86	0.1	-0.9	0	82.5	1.78	100	8270	98.83	83.6
2023-07-08 16:00:00	672.2	0	0	0	280	5.73	13.51	81.3	48	98.86	0.1	-1	0	82.7	1.9	100	8269	98.83	84.3
2023-07-08 16:05:00	574.6	0	0	0	264	5.3	9.55	81.5	49.2	98.86	0.1	-0.8	0	82.6	1.86	100	8266	98.82	84
2023-07-08 16:10:00	484.4	0	0	0	276	5.32	10.94	81.2	50.2	98.86	0.1	-0.9	0	82.4	1.81	100	8264	98.81	83.8
2023-07-08 16:15:00	497.8	0	0	0	285	7.67	11.43	81	48.6	98.85	0.1	-0.8	0	82	1.86	100	8263	98.81	83.2
2023-07-08 16:20:00	440.2	0	0	0	308	8.14	11.16	80.5	48.1	98.85	0	-0.8	0	81.4	1.84	100	8261	98.8	82.7
2023-07-08 16:25:00	356.8	0	0	0	304	4.16	8.88	79.8	49.5	98.85	0	-0.7	0	80.9	1.75	100	8260	98.8	82
2023-07-08 16:30:00	515.2	0	0	0	283	6.38	10.8	79.5	51.2	98.84	0	-0.8	0	80.8	1.68	100	8258	98.8	81.9
2023-07-08 16:35:00	640.4	0	0	0	268	5.61	10.33	79.8	51.3	98.84	0	-0.8	0	81	1.69	100	8260	98.8	82.5
2023-07-08 16:40:00	641.2	0	0	0	282	5.48	9.37	80.1	51.2	98.83	0.2	-0.7	0	81.3	1.71	100	8258	98.8	83.1
2023-07-08 16:45:00	462.4	0	0	0	279	5.82	11.32	80.5	50.5	98.83	0.2	-0.9	0	81.5	1.75	100	8257	98.79	83.4
2023-07-08 16:50:00	456.2	0	0	0	342	7.16	13.02	80.2	55.9	98.83	0.1	-1	0	81.3	1.55	100	8255	98.79	83
2023-07-08 16:55:00	554.6	0	0	0	12	7.67	11.41	79.6	58.3	98.84	0.2	-0.8	0	80.7	1.44	100	8254	98.8	82.7
2023-07-08 17:00:00	401	0	0	0	346	6.73	9.37	79.1	59.6	98.84	0.2	-0.9	0	80.1	1.37	100	8253	98.8	82.6
2023-07-08 17:05:00	461.2	0	0	0	350	6.8	10.45	78.5	61.7	98.84	0.1	-0.8	0	79.6	1.28	100	8251	98.79	82.3
2023-07-08 17:10:00	364.6	0	0	0	9	8.16	13.13	78.4	61.9	98.83	0	-0.9	0	79.3	1.26	100	8248	98.78	82.1
2023-07-08 17:15:00	281.4	0	0	0	358	9.51	12.82	77.9	61.2	98.83	-0.1	-0.9	0	78.6	1.26	100	8245	98.78	80.8
2023-07-08 17:20:00	337	0	0	0	351	7.85	10.13	77	62.3	98.83	-0.1	-0.7	0	77.9	1.19	100	8244	98.78	79.9
2023-07-08 17:25:00	351.8	0	0	0	350	8.05	11.9	76.6	63.5	98.82	-0.1	-0.9	0	77.6	1.14	100	8242	98.78	79.8
2023-07-08 17:30:00	298.8	0	0	0	353	8.14	11.05	76.4	62.9	98.83	-0.1	-0.9	0	77.3	1.15	100	8241	98.78	79.2
2023-07-08 17:35:00	320	0	0	0	352	7.38	12.06	76.1	63.5	98.82	0	-0.8	0	77	1.12	100	8238	98.77	78.8
2023-07-08 17:40:00	268.6	0	0	0	352	7.74	12.06	75.9	64.7	98.82	-0.1	-0.8	0	76.8	1.08	100	8238	98.78	78.8
2023-07-08 17:45:00	244.8	0	0	0	5	6.15	9.51	75.7	64.5	98.83	0	-0.9	0	76.5	1.08	100	8238	98.78	78.2
2023-07-08 17:50:00	265	0	0	0	359	7.23	10.07	75.5	65.4	98.82	0.1	-0.7	0	76.2	1.04	100	8235	98.77	78
2023-07-08 17:55:00	245.4	0	0	0	11	7.36	10.22	75.3	64.5	98.82	0	-0.8	0	76	1.06	100	8235	98.77	77.6
2023-07-08 18:00:00	317.8	0	0	0	8	6.4	9.04	75	66	98.81	0	-0.7	0	75.9	1.01	100	8231	98.77	77.6
2023-07-08 18:05:00	343	0	0	0	354	6.78	9.53	75.2	66.1	98.8	0	-0.8	0	76.2	1.01	100	8232	98.76	78.1
2023-07-08 18:10:00	285	0	0	0	12	5.93	9.06	75.2	65.9	98.81	0	-0.8	0	76.1	1.02	100	8230	98.76	78
2023-07-08 18:15:00	295.4	0	0	0	355	6.49	11.12	75.2	65.3	98.81	-0.1	-0.9	0	76.1	1.03	100	8232	98.76	78
2023-07-08 18:20:00	249.2	0	0	0	11	7.25	10.22	75.2	64.8	98.8	0	-0.9	0	76.1	1.05	100	8229	98.76	77.8
2023-07-08 18:25:00	238.2	0	0	0	7	6.08	9.04	75.1	64.8	98.81	-0.1	-0.8	0	75.8	1.05	100	8224	98.76	77.5
2023-07-08 18:30:00	255.4	0	0	0	2	6.46	8.79	74.9	65	98.81	0	-1	0	75.7	1.04	100	8225	98.76	77.3
2023-07-08 18:35:00	226.2	0	0	0	349	6.42	9.33	74.9	65.5	98.82	-0.1	-0.8	0	75.7	1.02	100	8222	98.77	77.5

z6-17454 8928	Port1															Port7		Port8	
	ATMOS 41 All-in-one Weather Station															Battery		Barometer	
Timestamps	W/m² Solar Radiation	in Precipitation	Lightning Activity	miles Lightning Distance	° Wind Direction	mph Wind Speed	mph Gust Speed	°F Air Temp.	% Relative Humidity	kPa Atmospheric Pressure	° X-axis Level	° Y-axis Level	in/h Max Precip Rate	°F RH Sensor Temp	kPa VPD	% Battery Percent	mV Battery Voltage	kPa Reference Pressure	°F Logger Temp.
2023-07-08 18:40:00	183.8	0	0	0	348	6.67	9.62	74.8	65.6	98.83	-0.2	-0.9	0	75.5	1.01	100	8222	98.78	77.2
2023-07-08 18:45:00	140	0	0	0	354	6.67	8.99	74.7	65.1	98.83	0	-0.9	0	75.1	1.02	100	8220	98.78	76.7
2023-07-08 18:50:00	109.2	0	0	0	351	7.25	9.44	74.4	65.1	98.83	0	-0.8	0	74.8	1.01	100	8206	98.78	75.9
2023-07-08 18:55:00	67.4	0	0	0	358	7.09	9.26	74	66.2	98.83	-0.1	-0.8	0	74.2	0.97	100	8210	98.78	75
2023-07-08 19:00:00	62.4	0	0	0	349	6.8	9.86	73.4	66.7	98.83	-0.1	-0.7	0	73.5	0.94	100	8208	98.78	74.1
2023-07-08 19:05:00	57.6	0	0	0	358	4.68	6.22	72.9	68.3	98.83	-0.2	-0.8	0	73	0.87	100	8206	98.78	73.4
2023-07-08 19:10:00	71.8	0	0	0	18	4.54	6.87	72.4	69.4	98.83	0	-0.8	0	72.7	0.83	100	8208	98.78	73
2023-07-08 19:15:00	76.6	0	0	0	14	4.56	5.95	72.1	69.5	98.83	-0.1	-0.8	0	72.4	0.82	100	8206	98.78	72.6
2023-07-08 19:20:00	71	0	0	0	8	4.76	6.24	71.9	70	98.84	-0.1	-0.8	0	72.1	0.8	100	8199	98.79	72.4
2023-07-08 19:25:00	68	0	0	0	3	4.25	5.32	71.7	70.4	98.85	-0.2	-0.7	0	71.9	0.79	100	8201	98.8	72.1
2023-07-08 19:30:00	62.2	0	0	0	355	4.76	6.29	71.4	69.8	98.86	-0.1	-0.7	0	71.6	0.79	100	8200	98.81	71.7
2023-07-08 19:35:00	47.2	0	0	0	354	4.9	6.89	71.3	69.3	98.87	-0.1	-0.8	0	71.5	0.8	100	8198	98.81	71.5
2023-07-08 19:40:00	39	0	0	0	355	4.5	5.53	71.1	68.9	98.86	-0.1	-0.8	0	71.3	0.81	100	8197	98.81	71.2
2023-07-08 19:45:00	32.4	0	0	0	355	4.74	5.61	71	69.7	98.87	-0.1	-0.7	0	71.2	0.78	100	8197	98.81	70.9
2023-07-08 19:50:00	27.2	0	0	0	354	4.32	5.57	71	70	98.86	-0.1	-0.7	0	71	0.77	100	8193	98.81	70.7
2023-07-08 19:55:00	27.2	0	0	0	12	3.74	5.73	70.6	70.6	98.85	-0.1	-0.7	0	70.8	0.75	100	8191	98.8	70.5
2023-07-08 20:00:00	30.8	0	0	0	25	3.36	4.03	70.4	71.2	98.85	-0.2	-0.7	0	70.6	0.73	100	8192	98.8	70.4
2023-07-08 20:05:00	32.8	0	0	0	18	3.4	5.61	70.4	70.8	98.85	-0.2	-0.8	0	70.5	0.74	100	8191	98.79	70.3
2023-07-08 20:10:00	32	0	0	0	11	3.51	4.45	70.3	71.3	98.85	-0.1	-0.8	0	70.5	0.73	100	8191	98.79	70.2
2023-07-08 20:15:00	32.6	0	0	0	19	3.89	5.7	70.2	72.5	98.83	-0.1	-0.7	0	70.3	0.69	100	8188	98.77	70.1
2023-07-08 20:20:00	30.2	0	0	0	4	3.11	5.03	70.2	72.8	98.83	-0.1	-0.8	0	70.2	0.68	100	8175	98.78	70
2023-07-08 20:25:00	23.2	0	0	0	23	2.15	3.31	70.1	73.5	98.84	-0.1	-0.8	0	70.1	0.66	100	8178	98.78	69.9
2023-07-08 20:30:00	18.2	0	0	0	15	2.75	4.27	69.8	73.3	98.83	-0.2	-0.8	0	69.9	0.66	100	8178	98.78	69.7
2023-07-08 20:35:00	17.4	0	0	0	20	1.92	3.15	69.7	74.3	98.83	0	-0.7	0	69.8	0.64	100	8178	98.78	69.4
2023-07-08 20:40:00	12.4	0	0	0	33	3.4	5.3	69.5	74.4	98.82	-0.3	-0.8	0	69.6	0.63	100	8178	98.76	69.1
2023-07-08 20:45:00	3.4	0	0	0	36	3.44	4.99	69.3	74.9	98.8	-0.1	-0.7	0	69.4	0.61	100	8178	98.75	68.9
2023-07-08 20:50:00	0	0	0	0	57	3.27	4.68	69.2	75.4	98.8	-0.2	-0.7	0	69.2	0.6	100	8175	98.75	68.8
2023-07-08 20:55:00	0	0	0	0	29	2.59	4.34	69	76	98.81	-0.1	-0.8	0	69	0.58	100	8175	98.75	68.5
2023-07-08 21:00:00	0	0	0	0	31	1.59	2.33	68.8	76.9	98.81	-0.2	-0.7	0	68.8	0.55	100	8171	98.76	68.2
2023-07-08 21:05:00	0	0	0	0	26	1.63	2.06	68.6	77.2	98.82	-0.2	-0.8	0	68.6	0.54	100	8169	98.77	67.9
2023-07-08 21:10:00	0	0	0	0	36	2.15	2.68	68.3	77.6	98.82	-0.1	-0.8	0	68.3	0.53	100	8169	98.76	67.7
2023-07-08 21:15:00	0	0	0	0	40	1.66	2.21	68.2	78.1	98.81	-0.2	-0.8	0	68.1	0.51	100	8172	98.76	67.4
2023-07-08 21:20:00	0	0	0	0	57	1.97	2.68	68	78.6	98.82	0	-0.8	0	68	0.5	100	8169	98.77	67.2
2023-07-08 21:25:00	0	0	0	0	84	2.44	3.11	67.9	79.4	98.83	-0.2	-0.7	0	67.9	0.48	100	8168	98.77	67.2
2023-07-08 21:30:00	0	0	0	0	91	2.82	4.32	67.9	79.9	98.83	-0.1	-0.8	0	67.9	0.47	100	8167	98.78	67.1
2023-07-08 21:35:00	0	0	0	0	95	4.88	6.02	67.9	80	98.83	-0.2	-0.7	0	67.9	0.47	100	8164	98.78	67.2
2023-07-08 21:40:00	0	0	0	0	113	4.16	5.19	68.1	81.1	98.84	-0.1	-0.8	0	68.2	0.44	100	8166	98.79	67.3
2023-07-08 21:45:00	0	0	0	0	118	4.63	6.22	68.1	80	98.84	-0.1	-0.6	0	68.1	0.47	100	8165	98.79	67.4
2023-07-08 21:50:00	0	0	0	0	116	4.81	6.31	68.3	79.8	98.84	-0.1	-0.8	0	68.3	0.48	100	8163	98.79	67.5
2023-07-08 21:55:00	0	0	0	0	121	4.79	5.91	68.3	79.6	98.85	-0.2	-0.7	0	68.3	0.48	100	8165	98.8	67.6
2023-07-08 22:00:00	0	0	0	0	150	4.63	6.17	68.3	81.4	98.85	-0.1	-0.7	0	68.3	0.44	100	8162	98.81	67.7
2023-07-08 22:05:00	0	0	0	0	155	4.81	5.5	68.2	82.6	98.86	-0.2	-0.7	0	68.2	0.41	100	8160	98.81	67.6
2023-07-08 22:10:00	0	0	0	0	154	4.76	6.42	68.1	82.5	98.86	-0.1	-0.7	0	68.1	0.41	100	8160	98.81	67.6
2023-07-08 22:15:00	0	0	0	0	154	4.65	5.64	68	82.3	98.87	-0.2	-0.7	0	68	0.41	100	8161	98.82	67.6
2023-07-08 22:20:00	0	0	0	0	156	4.74	6.58	68	82.3	98.87	-0.1	-0.7	0	68	0.41	100	8159	98.82	67.6
2023-07-08 22:25:00	0	0	0	0	152	4.09	5.35	67.9	82.4	98.87	-0.1	-0.7	0	67.9	0.41	100	8159	98.82	67.6
2023-07-08 22:30:00	0	0	0	0	172	3.36	4.07	67.7	82.8	98.88	-0.2	-0.8	0	67.7	0.4	100	8157	98.83	67.5
2023-07-08 22:35:00	0	0	0	0	160	3.27	4.18	67.6	83.8	98.86	-0.2	-0.8	0	67.6	0.37	100	8156	98.81	67.4
2023-07-08 22:40:00	0	0	0	0	110	3.22	4.79	67.5	84.6	98.83	-0.2	-0.8	0	67.5	0.35	100	8155	98.78	67.2
2023-07-08 22:45:00	0	0	0	0	38	1.05	1.95	67.4	86	98.85	-0.1	-0.8	0	67.3	0.32	100	8154	98.8	67.1
2023-07-08 22:50:00	0	0	0	0	142	5.1	7.09	67.3	85.4	98.85	-0.2	-0.6	0	67.3	0.33	100	8153	98.8	67
2023-07-08 22:55:00	0	0	0	0	154	4.61	6.11	67.4	84.9	98.85	-0.1	-0.7	0	67.4	0.35	100	8154	98.8	67
2023-07-08 23:00:00	0	0	0	0	146	5.06	6.33	67.3	84.2	98.84	-0.2	-0.7	0	67.3	0.36	100	8153	98.8	67
2023-07-08 23:05:00	0	0	0	0	153	3.85	4.52	67.4	84.6	98.85	-0.2	-0.8	0	67.4	0.35	100	8152	98.8	67
2023-07-08 23:10:00	0	0	0	0	166	3.15	4.29	67.4	86.1	98.86	-0.3	-0.7	0	67.4	0.32	100	8150	98.81	67
2023-07-08 23:15:00	0	0	0	0	176	1.48	2.75	67.2	85.6	98.86	-0.2	-0.7	0	67.2	0.33	100	8150	98.81	66.8
2023-07-08 23:20:00	0	0	0	0	173	1.45	2.98	67.1	86.1	98.86	-0.2	-0.7	0	67.1	0.32	100	8150	98.81	66.7
2023-07-08 23:25:00	0	0	0	0	143	3.94	5.39	67.1	85.2	98.85	-0.3	-0.6	0	67.1	0.33	100	8151	98.8	66.7
2023-07-08 23:30:00	0	0	0	0	144	4.88	5.88	67.1	84.7	98.84	-0.2	-0.7	0	67.1	0.35	100	8150	98.79	66.8
2023-07-08 23:35:00	0	0	0	0	142	5.79	6.76	67.2	86.1	98.83	-0.1	-0.7	0	67.2	0.32	100	8147	98.79	66.9
2023-07-08 23:40:00	0	0	0	0	146	4.99	6.11	67.2	87.9	98.83	-0.1	-0.8	0	67.2	0.27	100	8147	98.79	66.9
2023-07-08 23:45:00	0	0	0	0	148	4.63	5.97	67.2	87.8	98.83	-0.3	-0.8	0	67.2	0.28	100	8146	98.78	66.9
2023-07-08 23:50:00	0	0	0	0	150	4.34	5.82	67.1	87.3	98.83	-0.2	-0.7	0	67.1	0.29	100	8143	98.78	66.9
2023-07-08 23:55:00	0	0	0	0	153	3.18	4	67.1	85.8	98.82	-0.2	-0.7	0	67.1	0.32	100	8148	98.77	66.9

z6-17454 8928	Port1															Port7		Port8	
	ATMOS 41 All-in-one Weather Station															Battery		Barometer	
Timestamps	W/m² Solar Radiation	in Precipitation	Lightning Activity	miles Lightning Distance	° Wind Direction	mph Wind Speed	mph Gust Speed	°F Air Temp.	% Relative Humidity	kPa Atmospheric Pressure	° X-axis Level	° Y-axis Level	in/h Max Precip Rate	°F RH Sensor Temp	kPa VPD	% Battery Percent	mV Battery Voltage	kPa Reference Pressure	°F Logger Temp.
2023-07-09 00:00:00	0	0	0	0	157	1.54	2.75	67.1	85.1	98.82	-0.2	-0.8	0	67.1	0.34	100	8146	98.78	66.8
2023-07-09 00:05:00	0	0	0	0	280	2.3	4.25	67.2	86.1	98.83	-0.3	-0.8	0	67.2	0.31	100	8121	98.79	66.9
2023-07-09 00:10:00	0	0	0	0	223	2.39	4.23	67.1	86.9	98.84	-0.2	-0.7	0	67.1	0.3	100	8120	98.79	67
2023-07-09 00:15:00	0	0	0	0	133	5.79	8.03	67	85.5	98.81	-0.2	-0.8	0	67	0.33	100	8118	98.76	67.1
2023-07-09 00:20:00	0	0	0	0	134	6.29	8.01	67.2	85	98.79	-0.2	-0.7	0	67.2	0.34	100	8123	98.75	67.3
2023-07-09 00:25:00	0	0	0	0	150	3.09	5.46	67.3	85.7	98.81	-0.1	-0.7	0	67.3	0.33	100	8126	98.76	67.2
2023-07-09 00:30:00	0	0	0	0	135	3.27	4.81	67.2	86.4	98.81	-0.1	-0.7	0	67.2	0.31	100	8124	98.77	67.1
2023-07-09 00:35:00	0	0	0	0	138	4.59	6.08	67.3	86.3	98.81	-0.2	-0.7	0	67.3	0.31	100	8121	98.76	67
2023-07-09 00:40:00	0	0	0	0	139	5.77	7.76	67.2	85.5	98.8	-0.1	-0.7	0	67.2	0.33	100	8123	98.76	67
2023-07-09 00:45:00	0	0	0	0	136	6.31	7.72	67.2	85.3	98.8	-0.2	-0.8	0	67.2	0.33	100	8123	98.75	67.1
2023-07-09 00:50:00	0	0	0	0	139	6.13	8.72	67.3	84.9	98.8	-0.2	-0.7	0	67.3	0.34	100	8122	98.75	67.1
2023-07-09 00:55:00	0	0	0	0	140	6.76	7.9	67.2	84.3	98.8	-0.1	-0.8	0	67.2	0.36	100	8121	98.75	67.1
2023-07-09 01:00:00	0	0	0	0	139	6.71	8.39	67.3	84.1	98.8	-0.1	-0.8	0	67.2	0.36	100	8124	98.75	67.1
2023-07-09 01:05:00	0	0	0	0	137	6.02	7.76	67.3	83.7	98.8	-0.2	-0.8	0	67.2	0.37	100	8121	98.75	67
2023-07-09 01:10:00	0	0	0	0	136	5.55	7	67.2	83.8	98.8	-0.1	-0.7	0	67.2	0.37	100	8120	98.75	67
2023-07-09 01:15:00	0	0	0	0	149	5.19	6.67	67.3	83.9	98.8	-0.1	-0.7	0	67.3	0.37	100	8121	98.75	66.9
2023-07-09 01:20:00	0	0	0	0	141	5.3	6.08	67.1	84.2	98.79	-0.2	-0.6	0	67.1	0.36	100	8118	98.75	66.9
2023-07-09 01:25:00	0	0	0	0	141	5.01	6.04	67.1	84.1	98.79	-0.1	-0.7	0	67.1	0.36	100	8120	98.74	66.9
2023-07-09 01:30:00	0	0	0	0	130	4.72	6.11	67.1	84.1	98.79	-0.1	-0.8	0	67.1	0.36	100	8121	98.74	66.8
2023-07-09 01:35:00	0	0	0	0	126	3.87	5.14	67	84.4	98.79	-0.2	-0.8	0	67	0.35	100	8118	98.74	66.7
2023-07-09 01:40:00	0	0	0	0	126	4.45	5.73	67	83.7	98.78	-0.1	-0.7	0	67.1	0.37	100	8119	98.73	66.6
2023-07-09 01:45:00	0	0	0	0	126	4.81	6.06	67.1	83.8	98.77	-0.2	-0.7	0	67	0.37	100	8115	98.73	66.5
2023-07-09 01:50:00	0	0	0	0	110	5.61	7.67	67	83.4	98.77	-0.1	-0.7	0	67	0.37	100	8118	98.72	66.4
2023-07-09 01:55:00	0	0	0	0	105	4.79	5.93	67	83.5	98.77	-0.2	-0.8	0	66.9	0.37	100	8114	98.73	66.3
2023-07-09 02:00:00	0	0	0	0	91	3.44	5.57	66.8	84.3	98.77	-0.2	-0.8	0	66.7	0.35	100	8113	98.72	66.1
2023-07-09 02:05:00	0	0	0	0	105	4.97	7.02	66.6	84.5	98.77	-0.3	-0.8	0	66.6	0.35	100	8112	98.72	65.9
2023-07-09 02:10:00	0	0	0	0	111	5.66	6.91	66.5	84.1	98.77	-0.1	-0.8	0	66.5	0.35	100	8112	98.72	65.9
2023-07-09 02:15:00	0	0	0	0	112	6.06	7.63	66.5	84.2	98.77	-0.1	-0.7	0	66.5	0.35	100	8114	98.73	65.9
2023-07-09 02:20:00	0	0	0	0	113	5.64	7.18	66.6	83.4	98.77	-0.2	-0.7	0	66.6	0.37	100	8112	98.73	65.9
2023-07-09 02:25:00	0	0	0	0	107	5.41	7.52	66.5	83.9	98.77	0	-0.7	0	66.5	0.36	100	8112	98.73	65.9
2023-07-09 02:30:00	0	0	0	0	113	5.64	6.38	66.4	84.7	98.77	-0.2	-0.7	0	66.4	0.34	100	8112	98.73	65.8
2023-07-09 02:35:00	0	0	0	0	107	6.29	7.67	66.3	85.1	98.76	-0.2	-0.8	0	66.3	0.33	100	8108	98.71	65.7
2023-07-09 02:40:00	0	0	0	0	110	6.55	8.12	66.2	86.3	98.76	-0.1	-0.8	0	66.2	0.3	100	8109	98.71	65.6
2023-07-09 02:45:00	0	0	0	0	116	6.53	8.16	66	86.9	98.76	-0.2	-0.7	0	66	0.29	100	8110	98.72	65.6
2023-07-09 02:50:00	0	0	0	0	115	5.77	7.76	66	86.4	98.76	-0.1	-0.7	0	66	0.3	100	8107	98.72	65.6
2023-07-09 02:55:00	0	0	0	0	110	4.9	6.24	65.9	86.4	98.76	-0.2	-0.7	0	65.9	0.3	100	8108	98.71	65.7
2023-07-09 03:00:00	0	0	0	0	109	4.52	6.4	66	86.3	98.76	-0.1	-0.8	0	66	0.3	100	8106	98.72	65.7
2023-07-09 03:05:00	0	0	0	0	112	5.19	6.55	66.1	85.9	98.77	-0.2	-0.7	0	66.1	0.31	100	8106	98.72	65.8
2023-07-09 03:10:00	0	0	0	0	115	5.39	6.82	66.1	85.9	98.77	-0.1	-0.7	0	66.1	0.31	100	8105	98.72	65.8
2023-07-09 03:15:00	0	0	0	0	113	5.64	6.62	66.1	86.4	98.76	-0.1	-0.7	0	66.1	0.3	100	8106	98.71	65.9
2023-07-09 03:20:00	0	0	0	0	116	5.3	6.87	66.2	86.8	98.75	-0.2	-0.7	0	66.2	0.29	100	8105	98.71	65.9
2023-07-09 03:25:00	0	0	0	0	115	6.33	7.49	66.2	86.2	98.75	-0.3	-0.6	0	66.2	0.3	100	8103	98.7	66
2023-07-09 03:30:00	0	0	0	0	123	5.95	7.43	66.3	85.7	98.74	-0.2	-0.6	0	66.3	0.32	100	8103	98.69	66.1
2023-07-09 03:35:00	0	0	0	0	118	5.48	7.31	66.4	85.3	98.73	-0.1	-0.7	0	66.4	0.33	100	8102	98.68	66.2
2023-07-09 03:40:00	0	0	0	0	119	5.86	7.72	66.5	85	98.72	-0.3	-0.8	0	66.5	0.33	100	8104	98.68	66.3
2023-07-09 03:45:00	0	0	0	0	129	6.06	8.48	66.6	84.5	98.72	-0.1	-0.8	0	66.6	0.34	100	8104	98.67	66.4
2023-07-09 03:50:00	0	0	0	0	119	5.32	7.34	66.7	84.6	98.71	-0.2	-0.7	0	66.7	0.34	100	8100	98.67	66.5
2023-07-09 03:55:00	0	0	0	0	127	4.52	5.97	66.7	84.9	98.71	-0.2	-0.8	0	66.7	0.34	100	8100	98.66	66.5
2023-07-09 04:00:00	0	0	0	0	122	4.16	5.28	66.8	84.7	98.7	-0.1	-0.6	0	66.8	0.34	100	8100	98.66	66.6
2023-07-09 04:05:00	0	0	0	0	105	4.5	5.41	66.8	84.6	98.7	-0.1	-0.8	0	66.8	0.35	100	8100	98.65	66.6
2023-07-09 04:10:00	0	0	0	0	109	4.9	6.04	66.9	84.6	98.69	-0.2	-0.7	0	66.9	0.35	100	8101	98.65	66.6
2023-07-09 04:15:00	0	0	0	0	110	4.83	6.13	66.8	84.5	98.69	-0.2	-0.7	0	66.8	0.35	100	8099	98.65	66.6
2023-07-09 04:20:00	0	0	0	0	113	5.1	7.11	66.9	84.8	98.7	-0.1	-0.8	0	66.9	0.34	100	8097	98.66	66.6
2023-07-09 04:25:00	0	0	0	0	111	5.64	6.91	66.8	84.6	98.7	0	-0.7	0	66.8	0.34	100	8098	98.65	66.6
2023-07-09 04:30:00	0	0	0	0	110	5.93	6.82	66.8	84.9	98.7	-0.2	-0.7	0	66.8	0.34	100	8098	98.66	66.6
2023-07-09 04:35:00	0	0	0	0	111	6.04	7.05	66.9	84.9	98.7	0	-0.8	0	67	0.34	100	8098	98.65	66.7
2023-07-09 04:40:00	0	0	0	0	116	5.35	6.96	66.9	85.1	98.7	-0.1	-0.6	0	66.9	0.33	100	8098	98.66	66.7
2023-07-09 04:45:00	0	0	0	0	117	5.66	6.67	66.9	84.7	98.71	-0.1	-0.8	0	66.8	0.34	100	8099	98.66	66.7
2023-07-09 04:50:00	0	0	0	0	115	5.77	7.05	66.8	84.5	98.71	-0.1	-0.8	0	66.9	0.35	100	8096	98.66	66.8
2023-07-09 04:55:00	0	0	0	0	110	5.93	7.27	66.9	84.8	98.71	0	-0.7	0	66.9	0.34	100	8095	98.67	66.8
2023-07-09 05:00:00	0	0	0	0	112	5.3	6.35	66.9	85.2	98.71	-0.1	-0.7	0	66.9	0.33	100	8094	98.67	66.8
2023-07-09 05:05:00	0	0	0	0	105	4.94	6.24	66.8	85	98.71	-0.1	-0.8	0	66.8	0.34	100	8095	98.66	66.7
2023-07-09 05:10:00	0	0	0	0	98	4.97	6.35	66.8	85.2	98.7	-0.1	-0.7	0	66.8	0.33	100	8095	98.66	66.7
2023-07-09 05:15:00	0	0	0	0	99	4.85	5.77	66.8	85.3	98.71	-0.1	-0.7	0	66.8	0.33	100	8093	98.66	66.7

z6-17454 8928	Port1															Port7		Port8	
	ATMOS 41 All-in-one Weather Station															Battery		Barometer	
Timestamps	W/m² Solar Radiation	in Precipitation	Lightning Activity	miles Lightning Distance	° Wind Direction	mph Wind Speed	mph Gust Speed	°F Air Temp.	% Relative Humidity	kPa Atmospheric Pressure	° X-axis Level	° Y-axis Level	in/h Max Precip Rate	°F RH Sensor Temp	kPa VPD	% Battery Percent	mV Battery Voltage	kPa Reference Pressure	°F Logger Temp.
2023-07-09 05:20:00	0	0	0	0	101	4.74	5.93	66.7	85.9	98.72	-0.1	-0.7	0	66.7	0.32	100	8089	98.67	66.6
2023-07-09 05:25:00	0	0	0	0	82	3.56	5.55	66.7	86.5	98.72	-0.2	-0.7	0	66.7	0.3	100	8093	98.67	66.6
2023-07-09 05:30:00	0.6	0	0	0	75	2.53	3.87	66.6	87.5	98.72	-0.3	-0.8	0	66.6	0.28	100	8091	98.67	66.5
2023-07-09 05:35:00	2.4	0	0	0	47	3.04	4.92	66.4	88.3	98.71	-0.2	-0.7	0	66.4	0.26	100	8093	98.66	66.4
2023-07-09 05:40:00	4.6	0	0	0	73	2.42	4.56	66.2	88.5	98.71	-0.1	-0.6	0	66.2	0.25	100	8092	98.67	66.2
2023-07-09 05:45:00	7.8	0	0	0	75	3.6	5.39	66.1	88.3	98.71	-0.1	-0.8	0	66.1	0.26	100	8092	98.67	66.1
2023-07-09 05:50:00	10.8	0	0	0	76	3.31	4.63	66	88.9	98.71	-0.1	-0.7	0	66.1	0.24	100	8091	98.66	65.9
2023-07-09 05:55:00	14.2	0	0	0	80	2.89	4.38	65.9	89.5	98.7	-0.2	-0.7	0	66	0.23	100	8089	98.65	65.9
2023-07-09 06:00:00	18.2	0	0	0	74	2.51	3.31	65.9	89.8	98.69	-0.2	-0.7	0	66	0.22	100	8087	98.65	65.8
2023-07-09 06:05:00	19.8	0	0	0	41	2.84	3.87	65.7	90	98.69	-0.2	-0.9	0	65.9	0.22	100	8087	98.64	65.7
2023-07-09 06:10:00	24	0	0	0	24	2.26	3.38	65.7	89.7	98.69	-0.2	-0.7	0	65.7	0.22	100	8087	98.64	65.6
2023-07-09 06:15:00	27.6	0	0	0	18	1.41	2.19	65.4	90.4	98.68	-0.1	-0.8	0	65.6	0.2	100	8086	98.64	65.5
2023-07-09 06:20:00	33.8	0	0	0	21	1.77	2.53	65.5	90.7	98.68	-0.2	-0.7	0	65.7	0.2	100	8083	98.65	65.4
2023-07-09 06:25:00	39	0	0	0	6	1.79	3	65.4	90.9	98.7	-0.1	-0.7	0	65.7	0.19	100	8083	98.66	65.4
2023-07-09 06:30:00	43.4	0	0	0	10	1.95	2.66	65.4	91.2	98.7	-0.2	-0.7	0	65.7	0.19	100	8082	98.66	65.4
2023-07-09 06:35:00	48.4	0	0	0	341	2.19	3.02	65.3	91.3	98.71	-0.1	-0.7	0	65.6	0.18	100	8085	98.66	65.4
2023-07-09 06:40:00	54.6	0	0	0	319	3	3.65	65.4	92.2	98.7	0	-0.8	0	65.7	0.17	100	8084	98.67	65.4
2023-07-09 06:45:00	59.4	0	0	0	341	3.36	4.09	65.4	91.9	98.71	-0.2	-0.7	0	65.7	0.17	100	8083	98.67	65.4
2023-07-09 06:50:00	64.4	0	0	0	355	3.27	4.41	65.5	91.9	98.71	-0.1	-0.7	0	65.7	0.17	100	8083	98.67	65.4
2023-07-09 06:55:00	75.2	0	0	0	7	2.98	3.94	65.5	92	98.72	-0.2	-0.8	0	65.8	0.17	100	8083	98.67	65.5
2023-07-09 07:00:00	86	0	0	0	354	3.13	4.14	65.5	92.1	98.71	-0.1	-0.6	0	65.9	0.17	100	8084	98.68	65.5
2023-07-09 07:05:00	97.4	0	0	0	346	2.71	3.8	65.6	92.3	98.72	-0.1	-0.7	0	66.1	0.16	100	8081	98.68	65.7
2023-07-09 07:10:00	112.4	0	0	0	351	2.77	4	65.7	92.3	98.73	0	-0.8	0	66.2	0.16	100	8086	98.69	65.9
2023-07-09 07:15:00	119	0	0	0	19	3.33	4.34	65.8	91.7	98.73	-0.3	-0.7	0	66.3	0.18	100	8086	98.7	66.1
2023-07-09 07:20:00	106.6	0	0	0	35	2.93	4.34	66.1	91.5	98.74	0	-0.7	0	66.6	0.19	100	8087	98.7	66.4
2023-07-09 07:25:00	101	0	0	0	64	3.11	4.97	66.3	91.5	98.74	-0.1	-0.7	0	66.7	0.19	100	8086	98.71	66.7
2023-07-09 07:30:00	105.4	0	0	0	75	3.31	5.46	66.6	91.2	98.74	-0.2	-0.7	0	67.1	0.2	100	8086	98.71	66.9
2023-07-09 07:35:00	113.2	0	0	0	79	3.15	5.01	66.8	90.8	98.74	-0.2	-0.7	0	67.3	0.21	100	8088	98.71	67.2
2023-07-09 07:40:00	137	0	0	0	74	3.04	4.92	66.9	91	98.74	0	-0.7	0	67.5	0.2	100	8089	98.71	67.6
2023-07-09 07:45:00	206.8	0	0	0	56	2.82	4.21	67.1	91.3	98.73	-0.1	-0.8	0	68	0.2	100	8093	98.7	67.9
2023-07-09 07:50:00	208.6	0	0	0	57	3.18	5.64	67.4	91.6	98.73	-0.1	-0.8	0	68.5	0.19	100	8094	98.7	68.4
2023-07-09 07:55:00	151.2	0	0	0	61	2.55	3.96	68.1	90	98.73	-0.1	-0.8	0	68.9	0.23	100	8093	98.7	68.9
2023-07-09 08:00:00	114	0	0	0	73	3.42	5.1	68.5	88.6	98.73	-0.1	-0.8	0	69.1	0.27	100	8096	98.69	69.2
2023-07-09 08:05:00	95	0	0	0	75	3.53	6.11	68.8	87.7	98.73	-0.1	-0.8	0	69.2	0.29	100	8096	98.69	69.4
2023-07-09 08:10:00	100.6	0	0	0	93	3.2	4.65	68.7	88	98.72	-0.1	-0.7	0	69.2	0.29	100	8096	98.69	69.4
2023-07-09 08:15:00	122	0	0	0	97	3.22	4.54	68.8	87.6	98.72	-0.1	-0.7	0	69.3	0.3	100	8096	98.68	69.6
2023-07-09 08:20:00	133.8	0	0	0	101	4.03	6.33	68.9	87.6	98.72	-0.1	-0.7	0	69.4	0.3	100	8095	98.68	69.8
2023-07-09 08:25:00	165.2	0	0	0	110	5.01	6.35	69	86.8	98.71	0	-0.8	0	69.6	0.32	100	8100	98.68	69.9
2023-07-09 08:30:00	210	0	0	0	117	4.29	6.29	69.2	87.1	98.71	-0.1	-0.8	0	69.8	0.31	100	8101	98.68	70.1
2023-07-09 08:35:00	200.8	0	0	0	134	3.8	5.19	69.3	86.9	98.71	0	-0.8	0	70.2	0.32	100	8089	98.68	70.4
2023-07-09 08:40:00	285.6	0	0	0	131	3.56	5.26	69.5	87.2	98.7	-0.1	-0.8	0	70.5	0.31	100	8099	98.67	70.8
2023-07-09 08:45:00	497.8	0	0	0	122	3.6	5.23	70.1	86.9	98.68	0	-0.8	0	71.6	0.33	100	8113	98.67	71.3
2023-07-09 08:50:00	573	0	0	0	115	3.69	6.33	71.5	84.7	98.67	0	-0.7	0	73	0.4	100	8121	98.67	72.4
2023-07-09 08:55:00	453.2	0	0	0	132	4.03	5.28	72.4	82.6	98.68	0	-0.7	0	73.8	0.47	100	8127	98.67	73.6
2023-07-09 09:00:00	448	0	0	0	137	4.14	5.91	72.7	82	98.68	0	-0.8	0	74.1	0.49	100	8131	98.66	74.3
2023-07-09 09:05:00	421.2	0	0	0	125	4.27	5.59	73	81.4	98.68	0	-0.9	0	74.4	0.52	100	8131	98.66	74.9
2023-07-09 09:10:00	321.6	0	0	0	122	3.47	5.55	73	81.1	98.68	0	-0.9	0	74.4	0.52	100	8135	98.65	75.2
2023-07-09 09:15:00	266.8	0	0	0	162	3	4.83	72.9	81.5	98.69	-0.2	-0.8	0	74.1	0.51	100	8137	98.66	75.2
2023-07-09 09:20:00	242.4	0	0	0	140	3.31	5.21	72.7	81.6	98.7	0	-0.8	0	73.8	0.5	100	8134	98.67	75.1
2023-07-09 09:25:00	230.8	0	0	0	159	2.91	5.12	72.6	81.5	98.7	-0.1	-0.7	0	73.6	0.51	100	8136	98.67	75
2023-07-09 09:30:00	249	0	0	0	124	2.04	4.41	72.4	82.4	98.7	-0.1	-0.8	0	73.7	0.48	100	8138	98.67	75
2023-07-09 09:35:00	292.2	0	0	0	183	1.77	3.78	72	84.4	98.7	0	-0.7	0	73.9	0.42	100	8140	98.66	75.1
2023-07-09 09:40:00	323	0	0	0	186	2.66	4.23	72.7	82.7	98.69	0	-0.7	0	74.2	0.48	100	8142	98.66	75.2
2023-07-09 09:45:00	326	0	0	0	173	2.39	3.58	72.9	82.7	98.68	0	-0.8	0	74.6	0.48	100	8146	98.65	75.4
2023-07-09 09:50:00	377.8	0	0	0	194	1.86	3.65	72.9	84.3	98.67	0	-0.9	0	74.9	0.43	100	8148	98.64	75.7
2023-07-09 09:55:00	403.6	0	0	0	212	2.26	4.32	73.6	83.3	98.66	0	-0.8	0	75.6	0.47	100	8150	98.64	76.2
2023-07-09 10:00:00	431.6	0	0	0	184	1.86	4.41	74.2	81.2	98.66	-0.1	-0.7	0	76.2	0.54	100	8155	98.64	76.6
2023-07-09 10:05:00	405.2	0	0	0	142	1.45	2.91	74.4	81.2	98.66	0	-0.8	0	76.7	0.54	100	8159	98.63	77.2
2023-07-09 10:10:00	479.6	0	0	0	131	1.41	2.55	75	80.1	98.65	0.1	-0.8	0	77.3	0.59	100	8165	98.63	77.8
2023-07-09 10:15:00	406.6	0	0	0	218	2.13	4.29	75.6	77.9	98.65	0	-0.8	0	77.6	0.67	100	8169	98.63	78.4
2023-07-09 10:20:00	365.4	0	0	0	156	1.36	3.18	75.7	77.5	98.65	0.1	-0.8	0	77.8	0.68	100	8168	98.63	78.6
2023-07-09 10:25:00	563.6	0	0	0	324	1.72	3.13	76	79.1	98.65	0.1	-0.8	0	78.5	0.64	100	8178	98.63	79.1
2023-07-09 10:30:00	527.2	0	0	0	4	1.97	3.47	77.3	76	98.65	0	-0.8	0	79.3	0.77	100	8184	98.63	79.7
2023-07-09 10:35:00	503.4	0	0	0	268	0.96	2.53	77.2	75.4	98.65	0	-0.8	0	79.8	0.78	100	8191	98.64	80.4

z6-17454 8928	Port1															Port7		Port8	
	ATMOS 41 All-in-one Weather Station															Battery		Barometer	
Timestamps	W/m² Solar Radiation	in Precipitation	Lightning Activity	miles Lightning Distance	° Wind Direction	mph Wind Speed	mph Gust Speed	°F Air Temp.	% Relative Humidity	kPa Atmospheric Pressure	° X-axis Level	° Y-axis Level	in/h Max Precip Rate	°F RH Sensor Temp	kPa VPD	% Battery Percent	mV Battery Voltage	kPa Reference Pressure	°F Logger Temp.
2023-07-09 10:40:00	870.6	0	0	0	95	1.23	2.66	78.6	74.1	98.64	0.1	-0.8	0	81.2	0.87	100	8200	98.64	81.3
2023-07-09 10:45:00	799.6	0	0	0	232	1.97	4.97	80.3	71.1	98.64	0.1	-0.8	0	82.5	1.02	100	8206	98.64	82.7
2023-07-09 10:50:00	738.4	0	0	0	195	3.27	5.26	81.4	69.2	98.65	0.1	-0.8	0	83.2	1.12	100	8210	98.65	83.7
2023-07-09 10:55:00	658.2	0	0	0	178	3.06	4.88	81.5	67.5	98.66	0	-0.8	0	83.1	1.19	100	8214	98.65	84
2023-07-09 11:00:00	581.4	0	0	0	203	2.68	4.88	81	68.2	98.67	0	-0.9	0	82.7	1.15	100	8221	98.65	84.1
2023-07-09 11:05:00	667.8	0	0	0	147	2.13	4.12	81	67.8	98.66	0	-0.9	0	82.9	1.16	100	8221	98.65	84.3
2023-07-09 11:10:00	539	0	0	0	152	1.5	3.89	80.7	68	98.66	0.1	-0.9	0	82.8	1.14	100	8222	98.64	84.5
2023-07-09 11:15:00	434.8	0	0	0	228	2.64	5.7	80.7	68	98.67	0.2	-0.9	0	82.6	1.14	100	8222	98.64	84.6
2023-07-09 11:20:00	540.4	0	0	0	315	2.73	4.81	80.6	67.4	98.66	0.1	-0.9	0	82.4	1.16	100	8228	98.64	84.3
2023-07-09 11:25:00	692.2	0	0	0	335	2.66	4.97	80.9	68.1	98.64	0	-0.9	0	82.6	1.15	100	8233	98.63	84.3
2023-07-09 11:30:00	809.6	0	0	0	326	4.36	7.43	81.7	66.5	98.64	0.1	-0.8	0	83.2	1.24	100	8238	98.63	84.6
2023-07-09 11:35:00	934.6	0	0	0	306	3.33	6.44	82.2	67.4	98.63	0	-0.9	0	83.7	1.22	100	8248	98.64	85.1
2023-07-09 11:40:00	811.6	0	0	0	295	4.65	8.01	82.8	66	98.64	0	-0.9	0	84.3	1.3	100	8249	98.64	85.8
2023-07-09 11:45:00	767.6	0	0	0	316	3.65	6.04	82.9	64.6	98.64	0.1	-0.9	0	84.3	1.36	100	8252	98.64	85.9
2023-07-09 11:50:00	432.8	0	0	0	301	5.12	9.08	82.5	64.1	98.68	0.1	-0.8	0	83.8	1.36	100	8249	98.65	86.1
2023-07-09 11:55:00	599.6	0	0	0	280	5.86	11.1	81.9	64.8	98.67	0	-0.8	0	83.1	1.31	100	8256	98.65	85.4
2023-07-09 12:00:00	570.4	0	0	0	310	5.82	9.33	81.8	64.8	98.65	0	-0.8	0	82.9	1.3	100	8255	98.63	85.1
2023-07-09 12:05:00	780	0	0	0	282	5.41	9.86	81.5	67	98.64	0	-0.9	0	82.7	1.21	100	8259	98.64	85
2023-07-09 12:10:00	937.8	0	0	0	282	4.5	7.18	82	66	98.64	0.1	-0.8	0	83.4	1.27	100	8263	98.63	85.3
2023-07-09 12:15:00	951.2	0	0	0	279	5.57	9.57	82.7	64.8	98.63	0.1	-0.8	0	83.9	1.34	100	8267	98.63	85.6
2023-07-09 12:20:00	904.2	0	0	0	300	6.2	9.91	83.2	65.1	98.63	0.1	-0.8	0	84.4	1.35	100	8275	98.62	86.1
2023-07-09 12:25:00	814	0	0	0	299	5.73	9.48	83	64	98.63	0	-0.9	0	84.1	1.39	100	8274	98.62	86.1
2023-07-09 12:30:00	920.8	0	0	0	248	4.54	8.32	83	64.4	98.63	0.1	-0.8	0	84.3	1.37	100	8281	98.62	86.3
2023-07-09 12:35:00	698.6	0	0	0	303	5.01	8.75	83.3	65.6	98.64	0.1	-0.8	0	84.6	1.34	100	8279	98.62	86.6
2023-07-09 12:40:00	477.2	0	0	0	272	4.61	7.38	83	65.1	98.65	0	-0.8	0	84.3	1.35	100	8276	98.63	86.4
2023-07-09 12:45:00	407.6	0	0	0	267	4.54	7.36	82.5	65	98.66	0	-0.8	0	83.8	1.33	100	8276	98.63	86
2023-07-09 12:50:00	472.8	0	0	0	297	3.91	6.33	81.8	64.8	98.66	0	-0.8	0	83.2	1.31	100	8274	98.63	85.5
2023-07-09 12:55:00	763.8	0	0	0	311	4.14	7.14	81.9	65.5	98.64	0.1	-0.9	0	83.4	1.29	100	8279	98.63	85.4
2023-07-09 13:00:00	807.8	0	0	0	317	5.23	8.34	82.5	64.3	98.64	0.1	-0.9	0	83.8	1.35	100	8283	98.62	85.6
2023-07-09 13:05:00	796.8	0	0	0	332	4.27	6.71	82.6	63.9	98.63	-0.1	-0.9	0	83.9	1.37	100	8282	98.62	86
2023-07-09 13:10:00	779.2	0	0	0	277	6.11	11.07	82.9	65.7	98.64	0	-0.9	0	84.1	1.32	100	8284	98.62	86.2
2023-07-09 13:15:00	843.4	0	0	0	327	6.89	10.27	83.2	63.9	98.63	0.2	-1	0	84.3	1.4	100	8286	98.62	86.2
2023-07-09 13:20:00	866.6	0	0	0	311	4.59	6.58	83.1	63.1	98.64	0.1	-0.9	0	84.3	1.43	100	8284	98.63	86.4
2023-07-09 13:25:00	601.2	0	0	0	287	5.68	9.86	82.9	63.6	98.65	0	-0.7	0	84.2	1.4	100	8284	98.62	86.4
2023-07-09 13:30:00	840.8	0	0	0	315	7.87	14.32	83.1	63.5	98.63	0.1	-0.8	0	84.1	1.41	100	8285	98.62	86.1
2023-07-09 13:35:00	735.4	0	0	0	306	6.82	10.54	82.9	65.8	98.64	0	-0.8	0	83.9	1.31	100	8285	98.62	86
2023-07-09 13:40:00	493.6	0	0	0	301	6.87	9.37	82.8	65.5	98.65	0	-0.8	0	83.8	1.32	100	8284	98.62	85.7
2023-07-09 13:45:00	854	0	0	0	324	8.01	13	82.6	66.1	98.63	0.1	-0.9	0	83.6	1.29	100	8289	98.61	85.4
2023-07-09 13:50:00	460	0	0	0	345	9.73	13.27	82.4	67.4	98.63	-0.1	-0.6	0	83.2	1.23	100	8282	98.61	85.2
2023-07-09 13:55:00	469.4	0	0	0	342	10.13	13.62	81.5	68.4	98.62	0.1	-0.9	0	82.4	1.16	100	8281	98.6	84.4
2023-07-09 14:00:00	863.6	0	0	0	337	11.36	15.5	81.4	69.9	98.6	-0.2	-0.9	0	82.3	1.1	100	8282	98.59	84
2023-07-09 14:05:00	677.2	0	0	0	343	10.42	16.51	81.2	70.3	98.61	0.2	-0.9	0	82	1.08	100	8278	98.59	83.8
2023-07-09 14:10:00	772.2	0	0	0	346	9.69	17.18	81	70.1	98.61	0	-0.8	0	81.8	1.08	100	8277	98.59	83.4
2023-07-09 14:15:00	659.2	0	0	0	325	9.48	14.83	80.9	71.6	98.61	0.2	-1	0	81.8	1.02	100	8276	98.59	83.4
2023-07-09 14:20:00	519.8	0	0	0	340	9.53	14.14	80.7	71.1	98.6	0.1	-0.9	0	81.6	1.03	100	8274	98.58	83.3
2023-07-09 14:25:00	374	0	0	0	327	7.45	10.94	80.1	73	98.61	0	-0.8	0	81.1	0.95	100	8275	98.58	83
2023-07-09 14:30:00	544.4	0	0	0	320	10.2	15.32	79.9	72.9	98.6	0.1	-0.7	0	80.8	0.94	100	8276	98.57	82.6
2023-07-09 14:35:00	823.2	0	0	0	343	10.13	13.89	80.2	72.4	98.59	0	-0.8	0	81.1	0.97	100	8273	98.57	82.6
2023-07-09 14:40:00	635	0	0	0	335	10.85	14.99	80.2	71.9	98.6	0	-0.9	0	81.1	0.99	100	8273	98.58	82.6
2023-07-09 14:45:00	511.6	0	0	0	337	11.61	15.82	80.1	72.3	98.61	-0.1	-0.8	0	80.9	0.97	100	8276	98.59	82.5
2023-07-09 14:50:00	375.2	0	0	0	327	10.2	13.73	79.6	73.5	98.62	-0.2	-1	0	80.5	0.91	100	8273	98.59	82.1
2023-07-09 14:55:00	421.4	0	0	0	333	11.88	15.5	79.1	73.6	98.63	-0.1	-0.8	0	79.9	0.9	100	8275	98.6	81.6
2023-07-09 15:00:00	390.8	0	0	0	321	11.03	16.75	78.5	75.1	98.64	0.1	-0.8	0	79.4	0.83	100	8274	98.61	81.1
2023-07-09 15:05:00	411.8	0	0	0	322	10.51	16.46	78.1	75.4	98.65	0	-1	0	78.9	0.81	100	8274	98.62	80.6
2023-07-09 15:10:00	467.8	0	0	0	328	11.81	16.87	77.9	75.9	98.64	0.1	-0.7	0	78.7	0.79	100	8275	98.61	80.4
2023-07-09 15:15:00	432.8	0	0	0	330	12.62	16.62	77.5	76.4	98.63	0	-0.7	0	78.3	0.76	100	8273	98.6	80
2023-07-09 15:20:00	435.6	0	0	0	318	11.99	16.2	77.3	76.9	98.63	-0.1	-0.9	0	78.1	0.74	100	8273	98.6	79.8
2023-07-09 15:25:00	487.4	0	0	0	321	12.08	15.77	77.1	77.3	98.62	-0.1	-0.8	0	77.9	0.72	100	8273	98.59	79.5
2023-07-09 15:30:00	420	0	0	0	336	14.18	23	76.9	77.5	98.62	-0.1	-0.6	0	77.7	0.71	100	8274	98.58	79.3
2023-07-09 15:35:00	381.6	0	0	0	334	13.91	19.15	76.6	77.7	98.62	0.2	-1	0	77.3	0.7	100	8272	98.6	78.8
2023-07-09 15:40:00	375	0	0	0	336	12.68	16.93	76.1	78.2	98.63	-0.1	-0.7	0	76.9	0.67	100	8271	98.6	78.4
2023-07-09 15:45:00	375.6	0	0	0	328	11.54	17.94	75.7	78.8	98.64	-0.2	-0.6	0	76.4	0.64	100	8271	98.6	78.1
2023-07-09 15:50:00	386.6	0	2	18	327	11.48	16.53	75.6	79.3	98.62	0.2	-0.8	0	76.4	0.62	100	8270	98.59	77.9
2023-07-09 15:55:00	384.6	0	0	0	332	12.59	17.38	75.3	79.2	98.6	0.2	-1	0	76.1	0.62	100	8270	98.56	77.7

z6-17454 8928	Port1															Port7		Port8	
	ATMOS 41 All-in-one Weather Station															Battery		Barometer	
Timestamps	W/m² Solar Radiation	in Precipitation	Lightning Activity	miles Lightning Distance	° Wind Direction	mph Wind Speed	mph Gust Speed	°F Air Temp.	% Relative Humidity	kPa Atmospheric Pressure	° X-axis Level	° Y-axis Level	in/h Max Precip Rate	°F RH Sensor Temp	kPa VPD	% Battery Percent	mV Battery Voltage	kPa Reference Pressure	°F Logger Temp.
2023-07-09 16:00:00	359	0	0	0	329	12.28	17.31	75.1	79.6	98.6	-0.3	-0.6	0	75.8	0.61	100	8269	98.57	77.4
2023-07-09 16:05:00	363.6	0	2	11	327	12.55	15.97	74.9	80.1	98.62	-0.1	-0.8	0	75.7	0.59	100	8267	98.59	77.2
2023-07-09 16:10:00	274.8	0	3	11	326	11.52	14.97	74.7	79.5	98.65	-0.1	-0.9	0	75.3	0.6	100	8267	98.62	76.9
2023-07-09 16:15:00	200.4	0	0	0	317	9.28	13.38	74.4	79.8	98.66	-0.1	-0.7	0	75	0.59	100	8265	98.62	76.5
2023-07-09 16:20:00	146	0	1	11	339	10.38	15.12	74.2	80	98.66	-0.2	-1	0	74.6	0.58	100	8264	98.62	76
2023-07-09 16:25:00	152.6	0	0	0	337	10.87	14.29	73.9	80.1	98.65	-0.1	-0.8	0	74.3	0.57	100	8263	98.6	75.5
2023-07-09 16:30:00	170.4	0	0	0	346	12.55	16.06	73.7	80.7	98.64	-0.1	-0.6	0	74	0.55	100	8262	98.6	75.1
2023-07-09 16:35:00	205.8	0	0	0	350	12.64	17	73.5	82	98.63	-0.1	-0.6	0	73.9	0.51	100	8263	98.6	74.8
2023-07-09 16:40:00	203.2	0	0	0	351	10.49	17.81	73.1	82.8	98.65	0	-0.7	0	73.6	0.48	100	8263	98.61	74.6
2023-07-09 16:45:00	201	0	0	0	355	11.59	19.42	73	82.8	98.66	0	-0.5	0	73.5	0.48	100	8259	98.62	74.5
2023-07-09 16:50:00	184	0	0	0	348	10.36	15.23	72.9	82.2	98.66	-0.1	-0.6	0	73.4	0.49	100	8257	98.63	74.3
2023-07-09 16:55:00	111.4	0	0	0	328	8.97	14.52	72.8	81.6	98.69	-0.1	-0.8	0	73.1	0.51	100	8258	98.65	74
2023-07-09 17:00:00	86	0	0	0	326	7.87	11.83	72.7	81.7	98.7	-0.2	-0.7	0	72.9	0.5	100	8254	98.65	73.7
2023-07-09 17:05:00	78.4	0	0	0	330	7.85	13.13	72.4	81.7	98.69	-0.1	-0.8	0	72.6	0.5	100	8253	98.65	73.4
2023-07-09 17:10:00	81	0	0	0	317	6.87	9.95	72.2	82.1	98.69	-0.1	-0.8	0	72.4	0.48	100	8251	98.65	73.1
2023-07-09 17:15:00	111	0	0	0	324	7.56	9.19	72.1	82.5	98.69	-0.2	-0.7	0	72.4	0.47	100	8248	98.65	73
2023-07-09 17:20:00	99.2	0	0	0	321	6.78	9.1	72	83	98.7	-0.1	-0.8	0	72.3	0.45	100	8246	98.66	72.8
2023-07-09 17:25:00	70.8	0	0	0	318	6.8	8.37	71.9	83.2	98.71	-0.1	-0.8	0	72.1	0.45	100	8245	98.66	72.7
2023-07-09 17:30:00	57	0	0	0	310	5.68	9.46	71.8	83.8	98.71	-0.1	-0.8	0	72	0.43	100	8246	98.66	72.5
2023-07-09 17:35:00	54	0	0	0	328	7.14	11.07	71.7	83.7	98.7	0	-0.8	0	71.8	0.43	100	8242	98.65	72.3
2023-07-09 17:40:00	51.4	0	0	0	332	7.47	10.13	71.6	83.6	98.7	-0.3	-0.8	0	71.7	0.43	100	8242	98.65	72.1
2023-07-09 17:45:00	48.8	0	0	0	333	7.34	9.62	71.5	83.5	98.71	0	-0.8	0	71.6	0.43	100	8240	98.66	71.9
2023-07-09 17:50:00	43.4	0	0	0	338	6.11	7.99	71.3	83.9	98.71	-0.1	-0.8	0	71.5	0.42	100	8237	98.66	71.8
2023-07-09 17:55:00	44.2	0	0	0	346	6.26	9.57	71.2	84.1	98.7	-0.2	-0.7	0	71.3	0.41	100	8237	98.65	71.6
2023-07-09 18:00:00	49	0	0	0	335	5.46	7.67	71.1	84.3	98.7	-0.2	-0.8	0	71.2	0.41	100	8234	98.65	71.4
2023-07-09 18:05:00	53.4	0	0	0	324	5.95	7.58	70.9	84.6	98.7	-0.2	-0.7	0	71.1	0.4	100	8231	98.65	71.3
2023-07-09 18:10:00	67.8	0	0	0	337	6.42	8.34	70.9	85	98.69	-0.1	-0.7	0	71.1	0.39	100	8230	98.65	71.2
2023-07-09 18:15:00	59.6	0	0	0	329	5.44	7.83	70.7	85.1	98.7	-0.1	-0.8	0	70.9	0.38	100	8229	98.66	71.2
2023-07-09 18:20:00	41.2	0	0	0	329	4.5	6.08	70.7	85.1	98.71	-0.1	-0.7	0	70.9	0.38	100	8225	98.66	71.1
2023-07-09 18:25:00	37.8	0	0	0	336	5.55	7.18	70.7	85.3	98.7	-0.1	-0.8	0	70.8	0.38	100	8228	98.65	71
2023-07-09 18:30:00	39.8	0	0	0	335	6.33	7.96	70.7	85.5	98.69	-0.1	-0.8	0	70.8	0.37	100	8225	98.64	70.9
2023-07-09 18:35:00	38	0	0	0	324	5.7	7.52	70.6	86	98.69	-0.1	-0.7	0	70.7	0.36	100	8222	98.65	70.8
2023-07-09 18:40:00	34.8	0	0	0	332	5.88	8.03	70.6	86	98.71	0	-0.8	0	70.7	0.36	100	8222	98.66	70.7
2023-07-09 18:45:00	36.2	0	0	0	326	5.28	7.27	70.4	86.2	98.7	-0.2	-0.7	0	70.6	0.35	100	8223	98.66	70.6
2023-07-09 18:50:00	40	0	0	0	332	5.08	7.36	70.3	86.5	98.7	-0.1	-0.7	0	70.5	0.34	100	8219	98.66	70.5
2023-07-09 18:55:00	48	0	0	0	342	4.85	7.34	70.3	86.8	98.7	-0.2	-0.8	0	70.5	0.33	100	8219	98.65	70.4
2023-07-09 19:00:00	57.2	0	0	0	346	5.39	7.4	70.3	87.2	98.69	-0.1	-0.8	0	70.5	0.32	100	8216	98.65	70.4
2023-07-09 19:05:00	62.8	0	0	0	343	4.59	6.46	70.2	87.3	98.69	-0.1	-0.7	0	70.5	0.32	100	8215	98.65	70.4
2023-07-09 19:10:00	62.4	0	0	0	343	5.01	7.02	70.2	87.1	98.68	-0.1	-0.7	0	70.4	0.33	100	8214	98.64	70.4
2023-07-09 19:15:00	57.2	0	0	0	330	5.95	7.54	70.2	86.7	98.68	-0.2	-0.8	0	70.3	0.33	100	8215	98.64	70.3
2023-07-09 19:20:00	59	0	0	0	327	5.53	7.47	70.1	87.1	98.69	-0.1	-0.7	0	70.3	0.32	100	8210	98.65	70.3
2023-07-09 19:25:00	60.8	0	0	0	322	7.23	9.24	70.2	86.7	98.69	0	-0.8	0	70.3	0.34	100	8210	98.65	70.5
2023-07-09 19:30:00	62.8	0	0	0	324	6.4	8.9	70.2	86.2	98.7	-0.1	-0.7	0	70.4	0.35	100	8206	98.67	70.8
2023-07-09 19:35:00	67.6	0	0	0	322	4.72	7.36	70.3	85.8	98.72	0	-0.8	0	70.5	0.36	100	8209	98.68	71
2023-07-09 19:40:00	66.6	0	0	0	330	3.87	6.26	70.3	85.6	98.72	-0.2	-0.8	0	70.6	0.36	100	8208	98.68	71.2
2023-07-09 19:45:00	62.4	0	0	0	322	3.53	5.88	70.4	85.5	98.72	-0.1	-0.8	0	70.6	0.37	100	8208	98.68	71.1
2023-07-09 19:50:00	58.8	0	0	0	343	3.53	4.61	70.4	85.1	98.72	-0.2	-0.8	0	70.7	0.38	100	8206	98.68	71
2023-07-09 19:55:00	53.2	0	0	0	338	3.06	5.08	70.4	84.9	98.72	-0.1	-0.7	0	70.7	0.38	100	8205	98.67	71
2023-07-09 20:00:00	48.6	0	0	0	346	2.77	3.56	70.4	84.6	98.72	-0.1	-0.7	0	70.7	0.39	100	8202	98.67	71.1
2023-07-09 20:05:00	38	0	0	0	327	3.02	3.98	70.6	84.4	98.72	-0.1	-0.7	0	70.7	0.4	100	8200	98.67	71.2
2023-07-09 20:10:00	34	0	0	0	335	1.97	3.02	70.4	84.5	98.72	-0.1	-0.8	0	70.6	0.39	100	8200	98.68	70.9
2023-07-09 20:15:00	30	0	0	0	337	1.97	3.11	70.3	84.5	98.73	-0.1	-0.7	0	70.5	0.39	100	8197	98.68	70.6
2023-07-09 20:20:00	18.2	0	0	0	344	2.48	3.22	70.3	84.5	98.73	-0.1	-0.8	0	70.4	0.39	100	8197	98.68	70.4
2023-07-09 20:25:00	10.2	0	0	0	351	2.91	3.71	70.3	84.2	98.73	-0.1	-0.7	0	70.3	0.4	100	8196	98.69	70.1
2023-07-09 20:30:00	5.6	0	0	0	359	2.84	3.58	70.1	84.5	98.73	-0.1	-0.8	0	70.1	0.39	100	8195	98.69	69.9
2023-07-09 20:35:00	4.2	0	0	0	1	2.51	3.27	70	85.1	98.73	-0.1	-0.9	0	70	0.37	100	8195	98.69	69.7
2023-07-09 20:40:00	3	0	0	0	353	3.13	4.29	69.7	85.5	98.74	-0.1	-0.7	0	69.7	0.36	100	8197	98.69	69.5
2023-07-09 20:45:00	1	0	0	0	352	3.71	4.52	69.6	85.1	98.73	-0.1	-0.8	0	69.6	0.37	100	8193	98.69	69.2
2023-07-09 20:50:00	0	0	0	0	351	3.09	3.76	69.5	85.3	98.73	-0.2	-0.8	0	69.5	0.36	100	8191	98.68	69
2023-07-09 20:55:00	0	0	0	0	5	3.09	3.74	69.4	86.2	98.73	-0.1	-0.8	0	69.4	0.34	100	8191	98.68	68.8
2023-07-09 21:00:00	0	0	0	0	359	3.11	3.65	69.1	86.6	98.72	-0.2	-0.8	0	69.1	0.33	100	8190	98.68	68.5
2023-07-09 21:05:00	0	0	0	0	358	2.24	3.04	69	87.1	98.73	-0.1	-0.8	0	69	0.31	100	8187	98.69	68.3
2023-07-09 21:10:00	0	0	0	0	356	2.3	2.82	68.9	87.3	98.74	-0.2	-0.7	0	68.8	0.31	100	8185	98.7	68
2023-07-09 21:15:00	0	0	0	0	355	2.17	2.89	68.5	87.6	98.75	-0.1	-0.8	0	68.5	0.29	100	8185	98.7	67.7

z6-17454 8928	Port1															Port7		Port8	
	ATMOS 41 All-in-one Weather Station															Battery		Barometer	
Timestamps	W/m² Solar Radiation	in Precipitation	Lightning Activity	miles Lightning Distance	° Wind Direction	mph Wind Speed	mph Gust Speed	°F Air Temp.	% Relative Humidity	kPa Atmospheric Pressure	° X-axis Level	° Y-axis Level	in/h Max Precip Rate	°F RH Sensor Temp	kPa VPD	% Battery Percent	mV Battery Voltage	kPa Reference Pressure	°F Logger Temp.
2023-07-09 21:20:00	0	0	0	0	349	1.14	1.63	68.3	88.3	98.75	-0.2	-0.7	0	68.3	0.28	100	8186	98.71	67.5
2023-07-09 21:25:00	0	0	0	0	19	0.67	1.25	68.2	88.4	98.76	-0.3	-0.8	0	68.3	0.27	100	8184	98.72	67.3
2023-07-09 21:30:00	0	0	0	0	122	0.87	1.68	68.1	88.9	98.77	-0.2	-0.7	0	68	0.26	100	8184	98.73	67.2
2023-07-09 21:35:00	0	0	0	0	125	1.12	2.62	68	89	98.78	-0.2	-0.7	0	68.1	0.26	100	8183	98.73	67.2
2023-07-09 21:40:00	0	0	0	0	169	1.5	2.59	68.1	89.5	98.78	-0.2	-0.8	0	68.2	0.25	100	8178	98.74	67.2
2023-07-09 21:45:00	0	0	0	0	175	2.3	2.64	68.1	89.7	98.78	-0.1	-0.8	0	68.1	0.24	100	8181	98.74	67.3
2023-07-09 21:50:00	0	0	0	0	188	2.42	3.29	68.2	89.6	98.78	-0.2	-0.8	0	68.2	0.24	100	8180	98.74	67.4
2023-07-09 21:55:00	0	0	0	0	190	3.04	3.67	68.2	91.1	98.78	-0.2	-0.7	0	68.3	0.21	100	8178	98.74	67.5
2023-07-09 22:00:00	0	0	0	0	177	3.74	4.7	68	91.5	98.78	-0.1	-0.8	0	68	0.2	100	8180	98.74	67.5
2023-07-09 22:05:00	0	0	0	0	178	3.83	5.35	67.9	91.8	98.78	-0.1	-0.7	0	67.9	0.19	100	8175	98.74	67.5
2023-07-09 22:10:00	0	0	0	0	174	3.24	4.05	67.9	92.3	98.77	-0.1	-0.7	0	67.9	0.18	100	8177	98.73	67.5
2023-07-09 22:15:00	0	0	0	0	168	3.96	4.85	67.8	93.1	98.77	-0.1	-0.7	0	67.8	0.16	100	8175	98.73	67.5
2023-07-09 22:20:00	0	0	0	0	164	4.5	5.21	67.6	93.3	98.77	-0.2	-0.7	0	67.6	0.16	100	8173	98.72	67.5
2023-07-09 22:25:00	0	0	0	0	162	3.96	5.3	67.6	94.1	98.76	-0.1	-0.8	0	67.6	0.14	100	8173	98.72	67.5
2023-07-09 22:30:00	0	0	0	0	167	3.13	4.23	67.6	95.2	98.75	-0.1	-0.8	0	67.6	0.11	100	8174	98.71	67.4
2023-07-09 22:35:00	0	0	0	0	160	3.06	4.12	67.5	96.4	98.74	-0.2	-0.7	0	67.5	0.08	100	8172	98.7	67.2
2023-07-09 22:40:00	0	0	0	0	179	2.08	2.66	67.4	97.2	98.74	-0.2	-0.7	0	67.4	0.06	100	8173	98.7	67.1
2023-07-09 22:45:00	0	0	0	0	197	1.66	2.68	67.2	97.7	98.74	-0.3	-0.7	0	67.2	0.05	100	8172	98.69	66.9
2023-07-09 22:50:00	0	0	0	0	203	2.33	3.58	67.2	98.1	98.73	-0.2	-0.7	0	67.2	0.04	100	8170	98.69	66.8
2023-07-09 22:55:00	0	0	0	0	208	2.64	4.65	67	98.6	98.72	-0.1	-0.7	0	67	0.03	100	8168	98.68	66.7
2023-07-09 23:00:00	0	0	0	0	207	3.31	4.74	66.8	99.3	98.72	-0.2	-0.8	0	66.8	0.02	100	8168	98.68	66.6
2023-07-09 23:05:00	0	0	0	0	201	2.66	3.96	66.8	99.3	98.73	-0.1	-0.7	0	66.8	0.02	100	8166	98.69	66.6
2023-07-09 23:10:00	0	0	0	0	209	2.53	3.4	66.8	99.5	98.73	-0.2	-0.7	0	66.8	0.01	100	8165	98.7	66.5
2023-07-09 23:15:00	0	0	0	0	255	2.17	4.09	66.7	99.7	98.73	-0.2	-0.7	0	66.7	0.01	100	8164	98.69	66.4
2023-07-09 23:20:00	0	0	0	0	277	2.06	3.31	66.6	99.2	98.73	-0.2	-0.7	0	66.6	0.02	100	8152	98.7	66.4
2023-07-09 23:25:00	0	0	0	0	260	1.86	2.75	66.6	99	98.74	-0.2	-0.8	0	66.6	0.02	100	8154	98.7	66.4
2023-07-09 23:30:00	0	0	0	0	280	3.09	4.05	66.3	98.6	98.73	-0.2	-0.8	0	66.3	0.03	100	8154	98.69	66.2
2023-07-09 23:35:00	0	0	0	0	279	2.66	3.13	66.2	98.6	98.74	-0.3	-0.8	0	66.2	0.03	100	8155	98.7	66
2023-07-09 23:40:00	0	0	0	0	276	2.55	3.36	66.2	98	98.73	-0.2	-0.7	0	66.2	0.04	100	8156	98.7	65.8
2023-07-09 23:45:00	0	0	0	0	271	3.44	5.32	66.2	98.1	98.73	-0.2	-0.7	0	66.1	0.04	100	8151	98.7	65.7
2023-07-09 23:50:00	0	0	0	0	275	4.47	5.61	66.1	97.3	98.73	-0.2	-0.8	0	66.1	0.06	100	8152	98.69	65.6
2023-07-09 23:55:00	0	0	0	0	276	4.45	5.61	66.1	97.2	98.75	-0.1	-0.7	0	66.1	0.06	100	8151	98.71	65.5
2023-07-10 00:00:00	0	0	0	0	273	5.41	8.5	66	97.1	98.75	-0.2	-0.7	0	66	0.06	100	8153	98.71	65.4
2023-07-10 00:05:00	0	0	0	0	277	5.41	7.7	65.8	97.3	98.75	-0.1	-0.7	0	65.9	0.06	100	8127	98.71	65.5
2023-07-10 00:10:00	0	0	0	0	280	4.94	6.44	65.8	97.4	98.75	-0.3	-0.7	0	65.8	0.06	100	8124	98.71	65.6
2023-07-10 00:15:00	0	0	0	0	271	4.59	5.7	65.7	97.6	98.76	-0.1	-0.7	0	65.7	0.05	100	8122	98.72	65.6
2023-07-10 00:20:00	0	0	0	0	281	4.54	6.04	65.6	98.6	98.75	-0.2	-0.7	0	65.6	0.03	100	8130	98.71	65.4
2023-07-10 00:25:00	0	0	0	0	283	4	5.44	65.4	98.4	98.74	-0.1	-0.7	0	65.4	0.03	100	8130	98.71	65.2
2023-07-10 00:30:00	0	0	0	0	273	3.85	4.74	65.3	98.7	98.75	-0.1	-0.7	0	65.3	0.03	100	8131	98.71	64.9
2023-07-10 00:35:00	0	0	0	0	266	4.18	5.26	65.2	99	98.74	-0.2	-0.7	0	65.2	0.02	100	8130	98.7	64.8
2023-07-10 00:40:00	0	0	0	0	266	3.83	4.9	65.2	98.8	98.74	-0.1	-0.7	0	65.3	0.02	100	8129	98.7	64.8
2023-07-10 00:45:00	0	0	0	0	261	4.32	5.59	65.3	98.6	98.74	-0.3	-0.7	0	65.3	0.03	100	8130	98.7	64.7
2023-07-10 00:50:00	0	0	0	0	268	4.81	6.11	65.3	98.2	98.74	-0.2	-0.7	0	65.3	0.04	100	8129	98.7	64.8
2023-07-10 00:55:00	0	0	0	0	266	4.54	6.87	65.3	97.8	98.73	-0.1	-0.7	0	65.3	0.05	100	8128	98.69	64.7
2023-07-10 01:00:00	0	0	0	0	272	4.18	6.55	65.4	97.5	98.72	-0.3	-0.7	0	65.4	0.05	100	8128	98.68	64.8
2023-07-10 01:05:00	0	0	0	0	268	4.03	5.01	65.5	97.2	98.72	-0.1	-0.8	0	65.5	0.06	100	8126	98.68	64.8
2023-07-10 01:10:00	0	0	0	0	265	3.53	4.65	65.5	96.8	98.72	-0.2	-0.7	0	65.6	0.07	100	8124	98.68	64.8
2023-07-10 01:15:00	0	0	0	0	261	3.15	4.29	65.6	96.8	98.72	-0.2	-0.8	0	65.6	0.07	100	8124	98.68	64.8
2023-07-10 01:20:00	0	0	0	0	269	3.36	5.12	65.6	96.4	98.71	-0.2	-0.8	0	65.6	0.08	100	8125	98.67	64.9
2023-07-10 01:25:00	0	0	0	0	287	4.38	5.66	65.7	96	98.69	-0.2	-0.7	0	65.6	0.09	100	8124	98.66	64.9
2023-07-10 01:30:00	0	0	0	0	275	3.98	4.97	65.6	96.1	98.69	-0.2	-0.7	0	65.6	0.08	100	8127	98.66	64.9
2023-07-10 01:35:00	0	0	0	0	274	4.45	5.41	65.6	95.9	98.7	-0.1	-0.7	0	65.6	0.09	100	8122	98.66	64.8
2023-07-10 01:40:00	0	0	0	0	279	3.91	5.5	65.5	95.9	98.69	-0.2	-0.8	0	65.6	0.09	100	8124	98.65	64.8
2023-07-10 01:45:00	0	0	0	0	266	2.73	3.76	65.5	95.4	98.68	-0.2	-0.8	0	65.5	0.1	100	8124	98.65	64.8
2023-07-10 01:50:00	0	0	0	0	272	2.48	3.38	65.7	94.9	98.68	-0.2	-0.7	0	65.7	0.11	100	8123	98.65	64.9
2023-07-10 01:55:00	0	0	0	0	267	2.59	3.51	65.6	94.5	98.68	-0.2	-0.7	0	65.6	0.12	100	8121	98.64	64.8
2023-07-10 02:00:00	0	0	0	0	265	3.11	5.37	65.8	94.4	98.68	-0.1	-0.7	0	65.7	0.12	100	8122	98.65	64.9
2023-07-10 02:05:00	0	0	0	0	260	3.76	5.12	65.8	93.8	98.69	-0.1	-0.7	0	65.8	0.13	100	8120	98.66	65
2023-07-10 02:10:00	0	0	0	0	245	3.76	4.59	65.9	93.6	98.7	-0.1	-0.8	0	65.9	0.14	100	8119	98.67	65.1
2023-07-10 02:15:00	0	0	0	0	222	4.94	6.44	66.1	93.4	98.7	-0.1	-0.8	0	66.1	0.14	100	8120	98.67	65.2
2023-07-10 02:20:00	0	0	0	0	226	3.69	5.26	66.1	92.6	98.7	-0.1	-0.7	0	66.1	0.16	100	8119	98.66	65.4
2023-07-10 02:25:00	0	0	0	0	302	2.42	3.78	66.2	91.9	98.69	-0.2	-0.7	0	66.2	0.18	100	8119	98.65	65.4
2023-07-10 02:30:00	0	0	0	0	271	1.25	2.57	66.2	92.2	98.69	-0.2	-0.8	0	66.2	0.17	100	8120	98.66	65.3
2023-07-10 02:35:00	0	0	0	0	213	3.83	5.64	66.1	92.1	98.71	-0.1	-0.7	0	66.1	0.17	100	8117	98.68	65.3

z6-17454 8928	Port1															Port7		Port8	
	ATMOS 41 All-in-one Weather Station															Battery		Barometer	
Timestamps	W/m² Solar Radiation	in Precipitation	Lightning Activity	miles Lightning Distance	° Wind Direction	mph Wind Speed	mph Gust Speed	°F Air Temp.	% Relative Humidity	kPa Atmospheric Pressure	° X-axis Level	° Y-axis Level	in/h Max Precip Rate	°F RH Sensor Temp	kPa VPD	% Battery Percent	mV Battery Voltage	kPa Reference Pressure	°F Logger Temp.
2023-07-10 02:40:00	0	0	0	0	200	4.68	7.23	66	93.2	98.72	-0.2	-0.7	0	66	0.15	100	8117	98.68	65.4
2023-07-10 02:45:00	0	0	0	0	207	2.42	3.49	65.9	93.8	98.71	-0.1	-0.7	0	65.9	0.13	100	8116	98.67	65.3
2023-07-10 02:50:00	0	0	0	0	252	2.46	3.96	65.9	92.6	98.7	-0.1	-0.8	0	65.8	0.16	100	8115	98.66	65.3
2023-07-10 02:55:00	0	0	0	0	252	2.35	4.05	66	91.7	98.7	-0.1	-0.6	0	66	0.18	100	8117	98.66	65.3
2023-07-10 03:00:00	0	0	0	0	235	3.04	4.5	65.9	91.2	98.7	-0.1	-0.7	0	66	0.19	100	8112	98.66	65.4
2023-07-10 03:05:00	0	0	0	0	241	3.87	5.48	66.2	91.1	98.7	-0.2	-0.7	0	66.1	0.19	100	8102	98.67	65.6
2023-07-10 03:10:00	0	0	0	0	237	4	6.17	66.2	91.4	98.71	-0.1	-0.8	0	66.2	0.19	100	8105	98.67	65.9
2023-07-10 03:15:00	0	0	0	0	226	4.09	5.41	66.3	91.3	98.71	-0.2	-0.7	0	66.3	0.19	100	8104	98.67	66
2023-07-10 03:20:00	0	0	0	0	230	5.08	6.98	66.4	91.3	98.72	-0.2	-0.7	0	66.4	0.19	100	8104	98.68	66
2023-07-10 03:25:00	0	0	0	0	235	5.55	6.89	66.3	91.4	98.73	-0.1	-0.8	0	66.3	0.19	100	8104	98.69	66
2023-07-10 03:30:00	0	0	0	0	253	6.02	9.89	66.3	91.5	98.73	-0.1	-0.8	0	66.3	0.19	100	8103	98.69	66
2023-07-10 03:35:00	0	0	0	0	265	6.02	8.16	66.4	91.5	98.73	-0.1	-0.7	0	66.4	0.19	100	8091	98.69	66.2
2023-07-10 03:40:00	0	0	0	0	278	4.36	6.62	66.5	91.8	98.72	0	-0.7	0	66.5	0.18	100	8095	98.69	66.3
2023-07-10 03:45:00	0	0	0	0	274	5.32	7.16	66.5	91.8	98.72	-0.2	-0.7	0	66.4	0.18	100	8096	98.68	66.3
2023-07-10 03:50:00	0	0	0	0	274	4.61	6.49	66.5	91.9	98.72	-0.1	-0.7	0	66.5	0.18	100	8094	98.69	66.3
2023-07-10 03:55:00	0	0	0	0	269	5.21	7.27	66.5	92.1	98.73	-0.1	-0.7	0	66.5	0.17	100	8096	98.69	66.3
2023-07-10 04:00:00	0	0	0	0	273	5.7	9.62	66.6	92.3	98.73	-0.1	-0.7	0	66.6	0.17	100	8096	98.69	66.3
2023-07-10 04:05:00	0	0	0	0	274	5.57	7.96	66.7	92.2	98.72	-0.2	-0.7	0	66.7	0.17	100	8093	98.69	66.3
2023-07-10 04:10:00	0	0	0	0	275	4.88	6.73	66.7	92	98.72	-0.3	-0.7	0	66.7	0.18	100	8096	98.68	66.3
2023-07-10 04:15:00	0	0	0	0	277	5.39	7.18	66.6	92.3	98.72	-0.1	-0.6	0	66.6	0.17	100	8094	98.69	66.3
2023-07-10 04:20:00	0	0	0	0	279	5.21	7.23	66.6	92.6	98.72	-0.2	-0.8	0	66.6	0.16	100	8095	98.68	66.3
2023-07-10 04:25:00	0	0	0	0	291	6.08	8.66	66.6	92.8	98.71	-0.2	-0.8	0	66.6	0.16	100	8092	98.68	66.3
2023-07-10 04:30:00	0	0	0	0	287	6.06	9.06	66.6	93.1	98.72	-0.1	-0.7	0	66.6	0.15	100	8094	98.68	66.3
2023-07-10 04:35:00	0	0	0	0	286	7.34	10.33	66.6	93	98.71	-0.1	-0.7	0	66.6	0.16	100	8096	98.68	66.3
2023-07-10 04:40:00	0	0	0	0	293	7.27	10.31	66.6	92.8	98.7	-0.1	-0.7	0	66.6	0.16	100	8091	98.67	66.3
2023-07-10 04:45:00	0	0	0	0	294	6.31	9.35	66.7	92.8	98.7	-0.1	-0.7	0	66.7	0.16	100	8092	98.66	66.3
2023-07-10 04:50:00	0	0	0	0	287	7.61	10.58	66.7	92.6	98.7	-0.1	-0.7	0	66.7	0.17	100	8093	98.67	66.3
2023-07-10 04:55:00	0	0	0	0	279	7.47	11.56	66.7	92.4	98.71	0	-0.7	0	66.8	0.17	100	8091	98.67	66.4
2023-07-10 05:00:00	0	0	0	0	276	7.09	9.82	66.7	92.4	98.71	-0.1	-0.8	0	66.7	0.17	100	8092	98.67	66.3
2023-07-10 05:05:00	0	0	0	0	283	6.8	10.2	66.7	92.3	98.71	-0.2	-0.7	0	66.7	0.17	100	8087	98.67	66.3
2023-07-10 05:10:00	0	0	0	0	272	7.2	11.27	66.7	92.3	98.71	0	-0.7	0	66.7	0.17	100	8089	98.68	66.3
2023-07-10 05:15:00	0	0	0	0	267	6.71	9.84	66.6	92.2	98.72	-0.2	-0.7	0	66.6	0.17	100	8088	98.69	66.2
2023-07-10 05:20:00	0	0	0	0	260	5.82	9.08	66.6	92.5	98.73	-0.1	-0.8	0	66.6	0.17	100	8090	98.69	66.1
2023-07-10 05:25:00	0	0	0	0	262	6.15	9.95	66.4	92.7	98.73	-0.1	-0.7	0	66.4	0.16	100	8087	98.7	66
2023-07-10 05:30:00	0.2	0	0	0	260	4.97	8.12	66.2	93.2	98.73	-0.2	-0.7	0	66.2	0.15	100	8089	98.7	65.9
2023-07-10 05:35:00	1.4	0	0	0	252	4.99	6.91	66.2	93	98.73	-0.1	-0.8	0	66.2	0.15	100	8090	98.69	65.8
2023-07-10 05:40:00	3	0	0	0	248	4.41	6.73	66.2	93.4	98.73	-0.1	-0.8	0	66.2	0.15	100	8088	98.7	65.8
2023-07-10 05:45:00	4.6	0	0	0	233	4.34	6.35	66.1	93.8	98.74	-0.3	-0.8	0	66.1	0.13	100	8087	98.7	65.7
2023-07-10 05:50:00	6.4	0	0	0	248	4.25	6.64	65.9	94.1	98.74	-0.1	-0.8	0	65.9	0.13	100	8084	98.7	65.7
2023-07-10 05:55:00	9.4	0	0	0	261	4.79	6.42	65.8	94.4	98.74	-0.2	-0.7	0	65.8	0.12	100	8085	98.7	65.6
2023-07-10 06:00:00	12.4	0	0	0	264	5.12	7.92	65.7	94.8	98.75	-0.3	-0.7	0	65.7	0.11	100	8086	98.71	65.4
2023-07-10 06:05:00	15.6	0	0	0	262	5.5	9.24	65.5	94.9	98.76	-0.2	-0.7	0	65.5	0.11	100	8083	98.73	65.4
2023-07-10 06:10:00	19.4	0	0	0	260	5.28	7.81	65.6	95.3	98.77	-0.2	-0.8	0	65.6	0.1	100	8083	98.73	65.4
2023-07-10 06:15:00	22.4	0	0	0	271	6.02	8.84	65.5	95.3	98.77	-0.1	-0.8	0	65.5	0.1	100	8083	98.74	65.3
2023-07-10 06:20:00	25.8	0	0	0	274	6.85	11.97	65.5	95.2	98.77	-0.1	-0.7	0	65.6	0.1	100	8083	98.74	65.3
2023-07-10 06:25:00	28	0	0	0	278	8.7	13.65	65.5	95	98.78	0	-0.6	0	65.6	0.11	100	8081	98.74	65.3
2023-07-10 06:30:00	28	0	0	0	275	8.03	11.18	65.5	94.8	98.78	-0.2	-0.7	0	65.5	0.11	100	8080	98.75	65.3
2023-07-10 06:35:00	28.8	0	0	0	270	7.38	11.95	65.5	95.1	98.79	-0.2	-0.8	0	65.6	0.11	100	8079	98.76	65.3
2023-07-10 06:40:00	30.4	0	0	0	271	8.48	11.9	65.5	94.9	98.8	-0.1	-0.7	0	65.6	0.11	100	8080	98.76	65.3
2023-07-10 06:45:00	32.6	0	0	0	273	8.19	13.15	65.4	94.8	98.8	-0.2	-0.8	0	65.6	0.11	100	8080	98.77	65.3
2023-07-10 06:50:00	37	0	0	0	273	8.25	10.42	65.5	94.6	98.81	-0.2	-0.8	0	65.6	0.12	100	8077	98.77	65.3
2023-07-10 06:55:00	41.8	0	0	0	275	8.57	11.43	65.5	94.7	98.81	-0.2	-0.8	0	65.7	0.11	100	8079	98.78	65.4
2023-07-10 07:00:00	46.6	0	0	0	270	8.37	12.35	65.6	94.2	98.82	-0.2	-0.8	0	65.7	0.12	100	8080	98.79	65.4
2023-07-10 07:05:00	58.2	0	0	0	273	9.53	14.34	65.7	93.7	98.82	-0.2	-0.6	0	65.8	0.14	100	8078	98.79	65.5
2023-07-10 07:10:00	73.2	0	0	0	273	7.99	10.65	65.7	93.5	98.83	-0.1	-0.7	0	65.9	0.14	100	8077	98.8	65.6
2023-07-10 07:15:00	82	0	0	0	275	8.57	13.31	65.8	93.1	98.83	-0.1	-0.8	0	66.1	0.15	100	8079	98.8	65.7
2023-07-10 07:20:00	88.6	0	0	0	276	8.75	12.33	65.9	92.8	98.83	-0.1	-0.7	0	66.1	0.16	100	8075	98.81	65.8
2023-07-10 07:25:00	93.8	0	0	0	275	7.74	11.68	66	92.9	98.84	-0.1	-0.7	0	66.3	0.16	100	8075	98.81	65.9
2023-07-10 07:30:00	95.6	0	0	0	282	8.46	13.15	66.2	92.2	98.84	-0.1	-0.7	0	66.4	0.17	100	8079	98.81	66
2023-07-10 07:35:00	96	0	0	0	280	7.87	11.61	66.3	91.7	98.84	-0.2	-0.7	0	66.5	0.18	100	8077	98.81	66.1
2023-07-10 07:40:00	95.2	0	0	0	282	8.16	11.68	66.4	91.5	98.85	-0.1	-0.7	0	66.6	0.19	100	8077	98.82	66.2
2023-07-10 07:45:00	94.4	0	0	0	286	8.01	11.56	66.5	91.2	98.85	-0.1	-0.7	0	66.7	0.2	100	8079	98.81	66.3
2023-07-10 07:50:00	98.8	0	0	0	292	8.99	13	66.6	91	98.84	-0.2	-0.7	0	66.9	0.2	100	8067	98.81	66.5
2023-07-10 07:55:00	106.2	0	0	0	287	9.53	14.92	66.6	90.7	98.84	-0.1	-0.7	0	66.9	0.21	100	8070	98.81	66.7

z6-17454 8928	Port1															Port7		Port8	
	ATMOS 41 All-in-one Weather Station															Battery		Barometer	
Timestamps	W/m² Solar Radiation	in Precipitation	Lightning Activity	miles Lightning Distance	° Wind Direction	mph Wind Speed	mph Gust Speed	°F Air Temp.	% Relative Humidity	kPa Atmospheric Pressure	° X-axis Level	° Y-axis Level	in/h Max Precip Rate	°F RH Sensor Temp	kPa VPD	% Battery Percent	mV Battery Voltage	kPa Reference Pressure	°F Logger Temp.
2023-07-10 08:00:00	108.6	0	0	0	281	11.03	15.19	66.7	90.3	98.85	0	-0.8	0	67	0.22	100	8072	98.82	66.7
2023-07-10 08:05:00	108.4	0	0	0	279	9.57	13.67	66.7	90.3	98.86	0	-0.9	0	67.1	0.22	100	8070	98.82	66.8
2023-07-10 08:10:00	116.6	0	0	0	285	10.42	15.75	66.8	89.9	98.86	0	-0.8	0	67.1	0.23	100	8070	98.83	66.8
2023-07-10 08:15:00	132.8	0	0	0	286	8.66	13.02	66.8	90.1	98.86	-0.1	-0.8	0	67.2	0.22	100	8076	98.83	66.8
2023-07-10 08:20:00	157	0	0	0	281	9.48	14.58	66.9	89.9	98.86	0	-0.8	0	67.3	0.23	100	8074	98.84	67
2023-07-10 08:25:00	182.8	0	0	0	286	9.66	14.83	67.1	89.8	98.86	0	-0.5	0	67.5	0.23	100	8076	98.84	67.2
2023-07-10 08:30:00	205.4	0	0	0	287	9.75	13.56	67.3	89.3	98.86	-0.3	-0.8	0	67.8	0.24	100	8077	98.84	67.4
2023-07-10 08:35:00	214.6	0	0	0	289	10.16	14.7	67.6	88.5	98.87	0.1	-0.5	0	68.1	0.26	100	8080	98.84	67.7
2023-07-10 08:40:00	239.6	0	0	0	284	8.77	15.88	67.9	88	98.87	-0.2	-0.7	0	68.5	0.28	100	8082	98.85	68
2023-07-10 08:45:00	279.2	0	0	0	283	9.19	11.9	68.2	87.6	98.88	0	-0.7	0	68.9	0.29	100	8084	98.86	68.3
2023-07-10 08:50:00	324.6	0	0	0	282	9.35	14.16	68.5	87.3	98.88	-0.2	-0.7	0	69.4	0.3	100	8091	98.86	68.8
2023-07-10 08:55:00	361.4	0	0	0	284	8.32	12.44	69.1	86.5	98.88	-0.1	-0.8	0	70	0.33	100	8096	98.87	69.4
2023-07-10 09:00:00	376.4	0	0	0	285	8.3	11.61	69.6	85.3	98.88	-0.1	-0.8	0	70.6	0.36	100	8100	98.86	69.9
2023-07-10 09:05:00	354	0	0	0	288	9.24	14.32	70.1	84.7	98.88	-0.1	-0.9	0	71	0.38	100	8105	98.86	70.5
2023-07-10 09:10:00	290.2	0	0	0	289	9.53	12.88	70.2	83.2	98.88	0	-0.6	0	71	0.42	100	8105	98.86	70.8
2023-07-10 09:15:00	275.2	0	0	0	288	8.97	16.11	70.3	83.2	98.89	-0.1	-0.7	0	71	0.43	100	8108	98.86	71
2023-07-10 09:20:00	264.6	0	0	0	288	8.14	11.99	70.3	82.9	98.89	-0.1	-0.8	0	71	0.43	100	8108	98.87	71
2023-07-10 09:25:00	269.8	0	0	0	293	8.34	12.37	70.3	83	98.89	-0.1	-0.8	0	71.1	0.43	100	8112	98.87	71
2023-07-10 09:30:00	247.8	0	0	0	300	10.25	17.02	70.3	81.8	98.9	0	-1	0	71	0.46	100	8112	98.87	71
2023-07-10 09:35:00	224.6	0	0	0	305	9.91	15.75	70.3	81.2	98.9	0	-0.6	0	71	0.48	100	8111	98.87	70.9
2023-07-10 09:40:00	201	0	0	0	311	10.76	14.94	70.2	81.1	98.9	0.1	-0.9	0	70.7	0.48	100	8112	98.88	70.7
2023-07-10 09:45:00	202	0	0	0	303	11.72	15.82	70.1	80.9	98.9	-0.1	-0.5	0	70.6	0.48	100	8115	98.87	70.5
2023-07-10 09:50:00	214.4	0	0	0	294	11.32	16.35	69.8	81	98.91	-0.2	-0.6	0	70.3	0.47	100	8112	98.89	70.4
2023-07-10 09:55:00	241.2	0	0	0	298	12.33	16.67	69.8	81.5	98.92	0	-0.7	0	70.3	0.46	100	8114	98.89	70.3
2023-07-10 10:00:00	270.8	0	0	0	290	11.12	14.94	69.7	81.9	98.92	-0.2	-0.7	0	70.3	0.45	100	8119	98.9	70.3
2023-07-10 10:05:00	291.8	0	0	0	298	8.99	16.15	69.8	82.3	98.93	0	-0.7	0	70.4	0.44	100	8118	98.9	70.4
2023-07-10 10:10:00	312.8	0	0	0	286	9.42	13.6	69.8	82.1	98.92	0.1	-0.8	0	70.7	0.44	100	8121	98.89	70.6
2023-07-10 10:15:00	325.4	0	0	0	285	7.11	10.33	70.1	82.5	98.92	-0.2	-0.8	0	70.9	0.44	100	8123	98.9	70.8
2023-07-10 10:20:00	331.4	0	0	0	304	6.51	10.71	70.2	82.8	98.92	-0.1	-0.8	0	71.3	0.43	100	8123	98.9	71.2
2023-07-10 10:25:00	334.8	0	0	0	291	7.65	11.97	70.6	81.1	98.91	0	-0.7	0	71.5	0.48	100	8127	98.89	71.5
2023-07-10 10:30:00	333.8	0	0	0	291	7.52	11.03	70.8	81.3	98.91	0.1	-0.8	0	71.8	0.48	100	8128	98.89	71.8
2023-07-10 10:35:00	348	0	0	0	301	8.57	11.59	71.1	80.2	98.91	-0.1	-0.7	0	72.1	0.52	100	8131	98.89	72
2023-07-10 10:40:00	369.8	0	0	0	301	8.32	12.21	71.2	79.3	98.91	0	-0.8	0	72.1	0.54	100	8134	98.89	72.1
2023-07-10 10:45:00	366.2	0	0	0	310	8.63	12.39	71.3	78.9	98.91	0	-0.7	0	72.4	0.55	100	8136	98.89	72.3
2023-07-10 10:50:00	360.6	0	0	0	298	8.88	12.57	71.5	78.2	98.91	-0.1	-0.8	0	72.4	0.57	100	8137	98.89	72.5
2023-07-10 10:55:00	349.8	0	0	0	289	8.57	11.99	71.6	78.1	98.91	0	-0.8	0	72.5	0.58	100	8139	98.89	72.6
2023-07-10 11:00:00	390.4	0	0	0	290	10.29	20.67	71.7	77.1	98.91	-0.1	-0.5	0	72.6	0.61	100	8141	98.88	72.7
2023-07-10 11:05:00	414.4	0	0	0	292	10.69	13.09	72	75.6	98.9	0.1	-0.8	0	72.8	0.65	100	8143	98.89	72.8
2023-07-10 11:10:00	467.2	0	0	0	293	8.37	13.69	72.1	76.2	98.9	0	-0.7	0	73	0.64	100	8151	98.88	73
2023-07-10 11:15:00	628.6	0	0	0	300	10.69	15.28	72.9	74.8	98.89	0	-0.9	0	73.8	0.7	100	8156	98.88	73.5
2023-07-10 11:20:00	646.6	0	0	0	309	10.87	16.53	73.4	72.9	98.89	-0.1	-0.8	0	74.2	0.76	100	8167	98.89	74
2023-07-10 11:25:00	977.2	0	0	0	289	9.73	13.4	74.6	71.6	98.88	0	-0.7	0	75.5	0.83	100	8178	98.89	74.7
2023-07-10 11:30:00	1036	0	0	0	331	9.42	15.3	76	69.4	98.87	0.2	-0.9	0	77	0.94	100	8194	98.89	76.1
2023-07-10 11:35:00	1049.2	0	0	0	345	12.26	17.56	77.4	64.7	98.86	0.1	-0.8	0	78.3	1.13	100	8203	98.88	77.4
2023-07-10 11:40:00	1051.8	0	0	0	304	11.54	15.32	78.2	62.9	98.87	-0.3	-0.9	0	79	1.22	100	8214	98.89	78.1
2023-07-10 11:45:00	785	0	0	0	322	11.05	18.05	78.3	61.2	98.89	0.1	-0.9	0	79.1	1.28	100	8218	98.89	78.8
2023-07-10 11:50:00	717	0	0	0	309	11.05	16.8	78	61	98.89	0	-0.9	0	78.8	1.28	100	8223	98.88	78.8
2023-07-10 11:55:00	617.6	0	0	0	343	10.83	18.23	77.4	62.9	98.91	0.2	-0.8	0	78.3	1.19	100	8228	98.89	78.8
2023-07-10 12:00:00	687.4	0	0	0	329	11.18	18.3	77.4	62	98.91	0.1	-0.8	0	78.2	1.22	100	8232	98.9	78.8
2023-07-10 12:05:00	668.4	0	0	0	345	12.71	17.72	77.3	61.1	98.91	0	-1	0	78.1	1.25	100	8223	98.9	78.7
2023-07-10 12:10:00	419.6	0	0	0	325	10.58	15.12	76.4	62.2	98.93	0.1	-0.8	0	77.2	1.17	100	8229	98.9	78.4
2023-07-10 12:15:00	374.8	0	0	0	332	11.05	16.51	75.6	62.5	98.92	0	-0.9	0	76.5	1.13	100	8224	98.89	77.8
2023-07-10 12:20:00	435	0	0	0	329	9.51	12.55	75.2	62.8	98.92	0	-0.8	0	76	1.11	100	8225	98.9	77.2
2023-07-10 12:25:00	419.2	0	0	0	334	8.32	11.72	74.9	63.9	98.93	0	-0.8	0	75.8	1.07	100	8229	98.9	76.9
2023-07-10 12:30:00	354.2	0	0	0	323	8.23	11.7	74.6	64.6	98.94	0.1	-0.8	0	75.6	1.04	100	8229	98.91	76.7
2023-07-10 12:35:00	301.4	0	0	0	322	8.57	12.21	74.4	62.7	98.93	0	-0.8	0	75.2	1.08	100	8229	98.9	76.2
2023-07-10 12:40:00	260	0	0	0	333	8.63	10.98	74.1	62.1	98.94	0	-1	0	74.8	1.09	100	8228	98.9	75.7
2023-07-10 12:45:00	225.4	0	0	0	331	6.67	10.58	73.7	63.1	98.96	0	-0.8	0	74.4	1.05	100	8228	98.92	75.2
2023-07-10 12:50:00	199.4	0	0	0	331	7.9	12.95	73.5	63.9	98.96	-0.1	-0.7	0	74.1	1.02	100	8224	98.92	74.7
2023-07-10 12:55:00	186	0	0	0	323	9.08	11.79	73.2	63.5	98.96	-0.1	-0.8	0	73.7	1.02	100	8221	98.92	74.2
2023-07-10 13:00:00	165.4	0	0	0	317	7.49	10.45	72.8	64.4	98.97	0	-0.8	0	73.3	0.98	100	8223	98.92	73.7
2023-07-10 13:05:00	153.4	0	0	0	320	8.46	12.77	72.4	66.2	98.96	0	-0.8	0	72.8	0.92	100	8219	98.92	73.2
2023-07-10 13:10:00	149	0	0	0	311	7.25	9.1	72.1	65.7	98.97	0.1	-0.7	0	72.6	0.92	100	8218	98.93	72.8
2023-07-10 13:15:00	145.2	0	0	0	321	8.37	12.88	71.9	65.7	98.97	0	-0.8	0	72.2	0.92	100	8219	98.93	72.4

z6-17454 8928	Port1															Port7		Port8	
	ATMOS 41 All-in-one Weather Station															Battery		Barometer	
Timestamps	W/m² Solar Radiation	in Precipitation	Lightning Activity	miles Lightning Distance	° Wind Direction	mph Wind Speed	mph Gust Speed	°F Air Temp.	% Relative Humidity	kPa Atmospheric Pressure	° X-axis Level	° Y-axis Level	in/h Max Precip Rate	°F RH Sensor Temp	kPa VPD	% Battery Percent	mV Battery Voltage	kPa Reference Pressure	°F Logger Temp.
2023-07-10 13:20:00	144	0	0	0	314	8.59	12.48	71.6	65.4	98.97	-0.2	-0.8	0	72	0.91	100	8213	98.93	72
2023-07-10 13:25:00	144.2	0	0	0	311	7.78	11.72	71.3	65.5	98.97	0	-0.8	0	71.7	0.9	100	8213	98.92	71.7
2023-07-10 13:30:00	145.6	0	0	0	313	5.68	8.86	71.1	66.2	98.97	-0.2	-0.8	0	71.5	0.88	100	8216	98.93	71.4
2023-07-10 13:35:00	147	0	0	0	305	4.76	6.91	70.8	66.7	98.97	0	-0.8	0	71.3	0.86	100	8211	98.92	71.2
2023-07-10 13:40:00	150	0	0	0	309	5.59	8.9	70.9	64.8	98.97	0	-0.8	0	71.4	0.91	100	8212	98.92	71.1
2023-07-10 13:45:00	152	0	0	0	314	5.75	8.55	70.8	63.4	98.97	-0.1	-0.7	0	71.3	0.94	100	8214	98.93	71
2023-07-10 13:50:00	151.6	0	0	0	316	4.83	6.8	70.9	64.5	98.97	-0.1	-0.7	0	71.4	0.92	100	8207	98.93	70.9
2023-07-10 13:55:00	151	0	0	0	312	6.02	7.7	71	63	98.97	-0.1	-0.7	0	71.4	0.96	100	8210	98.93	70.8
2023-07-10 14:00:00	153.2	0	0	0	312	5.91	7.65	70.8	63.1	98.97	-0.2	-0.8	0	71.3	0.95	100	8210	98.93	70.7
2023-07-10 14:05:00	154.4	0	0	0	315	5.75	7.56	70.9	62.6	98.98	-0.2	-0.8	0	71.4	0.97	100	8210	98.94	70.6
2023-07-10 14:10:00	156.2	0	0	0	306	4.92	7.02	70.8	63.4	98.97	-0.1	-0.7	0	71.4	0.94	100	8207	98.93	70.5
2023-07-10 14:15:00	184.6	0	0	0	303	5.66	8.55	70.8	63.1	98.97	-0.1	-0.7	0	71.3	0.95	100	8210	98.93	70.5
2023-07-10 14:20:00	217.8	0	0	0	317	5.39	8.48	70.7	63.8	98.97	-0.1	-0.7	0	71.5	0.93	100	8195	98.94	70.7
2023-07-10 14:25:00	248.4	0	0	0	311	5.48	7.72	70.9	63.1	98.97	-0.1	-0.9	0	71.8	0.95	100	8202	98.93	71
2023-07-10 14:30:00	266.4	0	0	0	323	5.37	7.02	71	63.5	98.97	-0.1	-0.8	0	71.9	0.95	100	8203	98.94	71.1
2023-07-10 14:35:00	267.6	0	0	0	326	5.28	7	71.2	63.7	98.98	-0.1	-0.7	0	72.2	0.95	100	8202	98.94	71.3
2023-07-10 14:40:00	278.6	0	0	0	326	5.26	7.16	71.4	62.5	98.98	-0.1	-0.9	0	72.5	0.99	100	8203	98.95	71.6
2023-07-10 14:45:00	282	0	0	0	312	4.38	5.86	71.6	62.8	98.99	-0.1	-0.8	0	72.8	0.98	100	8205	98.95	71.8
2023-07-10 14:50:00	275.8	0	0	0	296	4.23	5.37	71.7	61.9	98.98	-0.1	-0.7	0	72.8	1.01	100	8204	98.94	72
2023-07-10 14:55:00	283.2	0	0	0	302	3.65	5.53	71.9	62.7	98.98	-0.2	-0.8	0	73.1	1	100	8206	98.94	72.2
2023-07-10 15:00:00	293.4	0	0	0	309	4.74	6.78	72.1	61.2	98.97	0	-0.8	0	73.3	1.04	100	8209	98.94	72.5
2023-07-10 15:05:00	308.2	0	0	0	307	4.16	6.02	72.4	61.7	98.96	-0.1	-0.8	0	73.5	1.04	100	8209	98.92	72.7
2023-07-10 15:10:00	319.2	0	0	0	308	4.41	7.43	72.6	63.2	98.96	0	-0.8	0	73.8	1.01	100	8213	98.92	73
2023-07-10 15:15:00	323.6	0	0	0	301	4.56	6.42	72.8	61.7	98.95	-0.1	-0.8	0	74.1	1.06	100	8210	98.91	73.2
2023-07-10 15:20:00	322	0	0	0	299	4.81	6.58	73	61.7	98.94	-0.1	-0.7	0	74.2	1.06	100	8213	98.9	73.5
2023-07-10 15:25:00	317	0	0	0	301	5.3	7.72	73.3	60.3	98.93	0	-0.8	0	74.4	1.11	100	8214	98.89	73.6
2023-07-10 15:30:00	312.4	0	0	0	292	5.61	7.2	73.4	60.8	98.92	-0.1	-0.8	0	74.4	1.1	100	8213	98.89	73.7
2023-07-10 15:35:00	303	0	0	0	290	5.57	8.05	73.4	61	98.92	0	-0.8	0	74.4	1.1	100	8216	98.89	73.8
2023-07-10 15:40:00	299.4	0	0	0	293	4.38	6.91	73.4	62.3	98.92	0	-0.8	0	74.6	1.06	100	8214	98.89	74
2023-07-10 15:45:00	305	0	0	0	289	3.8	5.79	73.5	63	98.93	0	-0.8	0	74.8	1.04	100	8219	98.89	74.2
2023-07-10 15:50:00	326.8	0	0	0	282	3.89	7.23	73.7	62.2	98.92	-0.1	-0.7	0	74.9	1.07	100	8215	98.89	74.5
2023-07-10 15:55:00	363.4	0	0	0	274	4.18	7.47	73.8	63.8	98.92	0	-0.7	0	75.3	1.03	100	8218	98.88	74.8
2023-07-10 16:00:00	368	0	0	0	273	4.03	6.62	74.1	62.9	98.91	0	-0.8	0	75.5	1.07	100	8217	98.87	75.1
2023-07-10 16:05:00	372	0	0	0	279	4.59	7.09	74.3	63.4	98.91	0.1	-0.8	0	75.7	1.06	100	8217	98.87	75.4
2023-07-10 16:10:00	392	0	0	0	260	3.04	5.1	74.4	64.9	98.91	0.1	-0.9	0	75.9	1.02	100	8219	98.88	75.8
2023-07-10 16:15:00	412.8	0	0	0	259	3.83	6.33	74.8	64.6	98.91	0	-0.8	0	76.4	1.04	100	8222	98.87	76.4
2023-07-10 16:20:00	398.4	0	0	0	256	4.76	7.65	75.2	61	98.9	0.1	-0.8	0	76.6	1.16	100	8220	98.86	76.7
2023-07-10 16:25:00	427.2	0	0	0	271	5.26	8.28	75.6	60.4	98.9	0.1	-0.8	0	76.8	1.2	100	8220	98.86	76.9
2023-07-10 16:30:00	419.2	0	0	0	269	4.68	8.01	75.7	60.3	98.9	-0.1	-0.9	0	77	1.2	100	8219	98.87	77.3
2023-07-10 16:35:00	398.6	0	0	0	277	4.9	8.14	76	59.9	98.9	0	-0.8	0	77.3	1.23	100	8219	98.87	77.5
2023-07-10 16:40:00	384	0	0	0	279	6.2	9.82	76.3	59.7	98.9	0	-0.8	0	77.4	1.25	100	8221	98.86	77.6
2023-07-10 16:45:00	337.2	0	0	0	285	5.64	8.86	76.3	58.9	98.89	-0.1	-0.8	0	77.4	1.27	100	8222	98.85	77.6
2023-07-10 16:50:00	323.4	0	0	0	297	7.43	12.06	76.4	57.2	98.89	0	-0.8	0	77.4	1.33	100	8220	98.85	77.4
2023-07-10 16:55:00	287.4	0	0	0	275	6.93	10.94	76.4	57.3	98.89	0	-0.8	0	77.2	1.32	100	8219	98.85	77.1
2023-07-10 17:00:00	304.6	0	0	0	282	6.62	12.12	76.1	57.5	98.89	-0.1	-0.7	0	77	1.3	100	8221	98.86	76.9
2023-07-10 17:05:00	361.2	0	0	0	281	7.07	10.87	76	58	98.89	0.1	-0.8	0	77	1.28	100	8217	98.86	77.1
2023-07-10 17:10:00	315.2	0	0	0	283	3.98	6.33	76	60	98.9	0.1	-0.8	0	77.2	1.23	100	8219	98.86	77.4
2023-07-10 17:15:00	315	0	0	0	291	5.1	7.7	76.2	58.9	98.9	0	-0.8	0	77.4	1.27	100	8218	98.86	77.5
2023-07-10 17:20:00	484.6	0	0	0	266	4.68	7.96	76.4	59.4	98.9	0.1	-0.9	0	77.7	1.26	100	8216	98.87	78.3
2023-07-10 17:25:00	515	0	0	0	266	5.44	8.14	77.1	58.8	98.9	-0.1	-0.9	0	78.4	1.31	100	8216	98.87	79.7
2023-07-10 17:30:00	568.4	0	0	0	282	7.83	11.95	78.1	56	98.9	0	-0.9	0	79.2	1.45	100	8219	98.88	80.8
2023-07-10 17:35:00	497.4	0	0	0	279	8.03	11.39	78.7	54.5	98.91	0	-1	0	79.7	1.52	100	8216	98.88	81.4
2023-07-10 17:40:00	485.6	0	0	0	292	8.48	12.59	78.9	53.6	98.9	-0.1	-0.9	0	79.8	1.56	100	8214	98.87	81.6
2023-07-10 17:45:00	437.2	0	0	0	276	5.66	10.96	78.9	53.9	98.91	0.1	-0.8	0	80	1.55	100	8216	98.88	81.8
2023-07-10 17:50:00	428	0	0	0	260	4.43	7.36	78.8	55.2	98.91	0	-0.9	0	80.1	1.5	100	8215	98.87	82.4
2023-07-10 17:55:00	380.4	0	0	0	274	4.97	9.15	79.1	55.8	98.9	0	-0.9	0	80.4	1.5	100	8213	98.86	82.8
2023-07-10 18:00:00	311.2	0	0	0	272	4.92	8.19	79.2	55.2	98.9	0	-0.9	0	80.4	1.53	100	8213	98.86	82.5
2023-07-10 18:05:00	236.6	0	0	0	280	5.57	8.79	79.2	55.5	98.9	0	-0.9	0	80.1	1.52	100	8210	98.86	81.9
2023-07-10 18:10:00	198	0	0	0	270	4.88	7.27	78.9	56.4	98.9	0	-0.8	0	79.6	1.47	100	8210	98.86	80.9
2023-07-10 18:15:00	282.8	0	0	0	272	5.93	8.84	78.4	57.2	98.9	0	-0.8	0	79.2	1.42	100	8211	98.86	80.5
2023-07-10 18:20:00	318.4	0	0	0	281	6.96	10.58	78.1	57.3	98.9	-0.1	-0.9	0	79.1	1.4	100	8206	98.86	81
2023-07-10 18:25:00	335.6	0	0	0	272	5.44	8.93	78.1	58.2	98.9	0.1	-0.8	0	79.2	1.37	100	8203	98.86	81.5
2023-07-10 18:30:00	324.6	0	0	0	276	4.52	8.34	78.3	59	98.89	0	-0.8	0	79.5	1.35	100	8206	98.86	82.3
2023-07-10 18:35:00	302.6	0	0	0	281	5.53	8.3	78.7	57.3	98.9	0	-0.8	0	79.8	1.43	100	8204	98.86	82.7

z6-17454 8928	Port1															Port7		Port8	
	ATMOS 41 All-in-one Weather Station															Battery		Barometer	
Timestamps	W/m² Solar Radiation	in Precipitation	Lightning Activity	miles Lightning Distance	° Wind Direction	mph Wind Speed	mph Gust Speed	°F Air Temp.	% Relative Humidity	kPa Atmospheric Pressure	° X-axis Level	° Y-axis Level	in/h Max Precip Rate	°F RH Sensor Temp	kPa VPD	% Battery Percent	mV Battery Voltage	kPa Reference Pressure	°F Logger Temp.
2023-07-10 18:40:00	277.2	0	0	0	280	4.21	6.46	78.9	57.9	98.9	0.1	-0.9	0	80	1.42	100	8202	98.87	82.8
2023-07-10 18:45:00	260.2	0	0	0	250	4.5	6.73	79	57.6	98.91	0	-0.8	0	80	1.43	100	8203	98.87	82.9
2023-07-10 18:50:00	240	0	0	0	233	5.55	8.01	78.9	57.3	98.91	0	-0.8	0	79.8	1.44	100	8202	98.87	82.8
2023-07-10 18:55:00	197.2	0	0	0	243	5.46	6.87	78.8	57.1	98.92	-0.1	-0.8	0	79.5	1.44	100	8198	98.88	82.3
2023-07-10 19:00:00	180.2	0	0	0	251	5.59	8.79	78.5	57.8	98.92	0	-0.9	0	79.1	1.4	100	8197	98.87	81.5
2023-07-10 19:05:00	146.8	0	0	0	251	4.81	6.89	78.2	58.7	98.92	0	-0.8	0	78.8	1.36	100	8195	98.87	81.1
2023-07-10 19:10:00	140	0	0	0	256	4.76	7.47	77.8	59.1	98.92	-0.1	-0.9	0	78.3	1.33	100	8192	98.88	80.3
2023-07-10 19:15:00	134.8	0	0	0	245	4.29	6.51	77.5	60.2	98.92	0	-0.9	0	78	1.28	100	8190	98.88	80.1
2023-07-10 19:20:00	80.2	0	0	0	243	4.92	8.55	77.1	59.9	98.93	-0.1	-0.8	0	77.4	1.27	100	8189	98.87	79.3
2023-07-10 19:25:00	59.4	0	0	0	245	3.56	6.06	76.5	61.1	98.93	0	-0.8	0	76.7	1.21	100	8187	98.88	78
2023-07-10 19:30:00	48.6	0	0	0	242	3.27	4.27	76	62.1	98.93	0	-0.8	0	76.2	1.16	100	8187	98.88	77
2023-07-10 19:35:00	52.8	0	0	0	245	3.62	6.33	75.4	63.4	98.93	-0.1	-0.8	0	75.6	1.1	100	8184	98.88	76.4
2023-07-10 19:40:00	44.6	0	0	0	239	4.05	5.28	74.9	63.8	98.93	0.1	-0.7	0	75.1	1.07	100	8184	98.88	76.2
2023-07-10 19:45:00	45.8	0	0	0	233	4.43	5.97	74.6	64.4	98.93	0	-0.8	0	74.7	1.04	100	8182	98.88	75.7
2023-07-10 19:50:00	48	0	0	0	235	4.99	6.38	74.3	64.8	98.93	-0.1	-0.9	0	74.5	1.02	100	8177	98.88	75.8
2023-07-10 19:55:00	41.4	0	0	0	222	3.94	5.41	74.2	65.6	98.93	0	-0.8	0	74.3	0.99	100	8179	98.88	75.7
2023-07-10 20:00:00	34.8	0	0	0	204	3.04	4.23	73.9	67.2	98.93	-0.2	-0.8	0	74.1	0.94	100	8175	98.88	75.4
2023-07-10 20:05:00	27.8	0	0	0	211	3.78	5.46	73.6	67.6	98.93	-0.1	-0.8	0	73.7	0.92	100	8172	98.88	74.8
2023-07-10 20:10:00	20.8	0	0	0	201	3.62	4.76	73.3	68.1	98.93	-0.2	-0.8	0	73.4	0.89	100	8175	98.87	74.2
2023-07-10 20:15:00	15.2	0	0	0	198	3.33	5.19	72.9	68.8	98.93	-0.1	-0.8	0	72.9	0.86	100	8172	98.87	73.6
2023-07-10 20:20:00	11.8	0	0	0	199	3.74	4.43	72.5	69.2	98.92	0	-0.7	0	72.6	0.84	100	8172	98.87	73.1
2023-07-10 20:25:00	8.8	0	0	0	200	4.09	5.53	72.3	69.7	98.92	0	-0.8	0	72.4	0.82	100	8169	98.87	72.6
2023-07-10 20:30:00	5.6	0	0	0	201	4.12	5.7	72	70.4	98.92	-0.1	-0.8	0	72	0.79	100	8168	98.87	72.1
2023-07-10 20:35:00	4	0	0	0	211	4.61	7.78	71.8	70.8	98.92	-0.2	-0.7	0	71.8	0.78	100	8167	98.87	71.7
2023-07-10 20:40:00	3.8	0	0	0	226	5.82	7.99	71.7	71.1	98.92	0	-1	0	71.7	0.77	100	8165	98.86	71.4
2023-07-10 20:45:00	2.2	0	0	0	226	5.93	8.55	71.5	71.1	98.92	-0.1	-0.8	0	71.5	0.76	100	8166	98.86	71.2
2023-07-10 20:50:00	0.4	0	0	0	227	5.35	6.93	71.4	71.7	98.92	-0.2	-0.8	0	71.4	0.74	100	8164	98.86	71
2023-07-10 20:55:00	0	0	0	0	232	5.17	7.99	71.2	72.4	98.92	-0.1	-0.8	0	71.2	0.72	100	8162	98.87	70.8
2023-07-10 21:00:00	0	0	0	0	235	4.76	6.89	71	72.7	98.91	-0.1	-0.8	0	71	0.71	100	8162	98.86	70.5
2023-07-10 21:05:00	0	0	0	0	241	5.17	6.8	70.8	73.2	98.92	-0.1	-0.8	0	70.8	0.69	100	8159	98.86	70.3
2023-07-10 21:10:00	0	0	0	0	249	5.97	9.28	70.7	73.4	98.92	-0.2	-0.6	0	70.7	0.68	100	8158	98.86	70.2
2023-07-10 21:15:00	0	0	0	0	257	6.8	12.8	70.8	73	98.92	-0.1	-0.8	0	70.8	0.69	100	8157	98.87	70.2
2023-07-10 21:20:00	0	0	0	0	260	5.46	9.93	70.9	73.1	98.93	-0.1	-0.8	0	70.9	0.69	100	8156	98.88	70.2
2023-07-10 21:25:00	0	0	0	0	259	6.49	9.53	70.9	72.8	98.93	-0.3	-0.9	0	70.9	0.7	100	8154	98.88	70.1
2023-07-10 21:30:00	0	0	0	0	257	6.85	11.52	71	72.4	98.93	-0.1	-0.8	0	71	0.71	100	8154	98.87	70.1
2023-07-10 21:35:00	0	0	0	0	258	7.76	13.15	71	71.3	98.92	-0.2	-0.6	0	71	0.74	100	8153	98.88	70.1
2023-07-10 21:40:00	0	0	0	0	263	8.55	12.46	71.1	70.6	98.93	-0.1	-0.8	0	71.1	0.76	100	8152	98.88	70.1
2023-07-10 21:45:00	0	0	0	0	263	6.44	9.8	71.1	70.8	98.93	-0.1	-0.8	0	71.1	0.76	100	8152	98.88	70
2023-07-10 21:50:00	0	0	0	0	262	7.45	10.71	71.1	70.7	98.93	0	-0.7	0	71.1	0.76	100	8149	98.88	69.9
2023-07-10 21:55:00	0	0	0	0	262	5.88	9.44	71	71	98.93	-0.1	-0.7	0	70.9	0.75	100	8148	98.88	69.7
2023-07-10 22:00:00	0	0	0	0	264	5.44	7.25	70.7	71.4	98.93	-0.2	-0.7	0	70.7	0.73	100	8148	98.88	69.4
2023-07-10 22:05:00	0	0	0	0	263	6.31	8.75	70.5	72.1	98.93	-0.2	-0.8	0	70.5	0.71	100	8143	98.88	69.3
2023-07-10 22:10:00	0	0	0	0	261	5.93	9.24	70.4	72.7	98.93	-0.1	-0.8	0	70.4	0.69	100	8146	98.88	69.2
2023-07-10 22:15:00	0	0	0	0	256	6.26	10.02	70.3	73	98.93	-0.4	-0.8	0	70.3	0.68	100	8146	98.87	69.1
2023-07-10 22:20:00	0	0	0	0	258	6.78	10.69	70.2	73.1	98.92	-0.1	-0.8	0	70.2	0.68	100	8143	98.87	69.1
2023-07-10 22:25:00	0	0	0	0	255	6.53	10.83	70.2	73.1	98.93	-0.1	-0.8	0	70.2	0.68	100	8143	98.88	69
2023-07-10 22:30:00	0	0	0	0	250	7.2	11.36	70.1	72.7	98.92	-0.2	-0.7	0	70.1	0.68	100	8142	98.87	69
2023-07-10 22:35:00	0	0	0	0	249	6.17	9.57	70.1	72.7	98.93	-0.1	-0.7	0	70.2	0.69	100	8143	98.87	69
2023-07-10 22:40:00	0	0	0	0	243	6.62	8.84	70.1	72.5	98.93	0	-0.8	0	70.1	0.69	100	8142	98.87	69
2023-07-10 22:45:00	0	0	0	0	248	5.59	9.13	70.1	72.6	98.92	-0.2	-0.8	0	70.1	0.69	100	8141	98.87	68.9
2023-07-10 22:50:00	0	0	0	0	251	7.31	11.54	70.1	72	98.92	-0.1	-0.8	0	70	0.7	100	8140	98.87	68.9
2023-07-10 22:55:00	0	0	0	0	249	6.31	10	69.9	72.2	98.91	0	-0.9	0	69.9	0.69	100	8137	98.86	68.9
2023-07-10 23:00:00	0	0	0	0	251	7.25	12.01	69.9	72.4	98.9	-0.2	-0.7	0	69.9	0.69	100	8139	98.85	68.8
2023-07-10 23:05:00	0	0	0	0	249	6.33	9.6	69.8	72.5	98.9	-0.3	-0.7	0	69.8	0.68	100	8137	98.85	68.7
2023-07-10 23:10:00	0	0	0	0	244	5.19	9.57	69.5	73	98.9	-0.1	-0.8	0	69.5	0.67	100	8139	98.85	68.5
2023-07-10 23:15:00	0	0	0	0	248	6.33	10.87	69.4	73.1	98.89	-0.2	-0.7	0	69.4	0.66	100	8134	98.84	68.3
2023-07-10 23:20:00	0	0	0	0	254	6.35	10.58	69.3	73	98.89	-0.2	-0.8	0	69.2	0.66	100	8134	98.84	68.3
2023-07-10 23:25:00	0	0	0	0	246	5.66	9.06	69.2	72.7	98.89	-0.1	-0.7	0	69.2	0.66	100	8132	98.84	68.2
2023-07-10 23:30:00	0	0	0	0	254	5.44	8.43	69.1	73.2	98.9	0	-0.7	0	69.1	0.65	100	8135	98.85	68
2023-07-10 23:35:00	0	0	0	0	255	6.02	11.86	68.9	73	98.9	-0.1	-0.8	0	68.9	0.65	100	8132	98.85	67.9
2023-07-10 23:40:00	0	0	0	0	260	5.35	9.26	68.8	73.4	98.9	-0.2	-0.8	0	68.7	0.64	100	8129	98.85	67.7
2023-07-10 23:45:00	0	0	0	0	264	5.57	8.55	68.6	73.9	98.91	-0.2	-0.7	0	68.6	0.62	100	8131	98.86	67.6
2023-07-10 23:50:00	0	0	0	0	255	6.24	10.8	68.4	74.3	98.91	-0.1	-0.7	0	68.4	0.61	100	8129	98.86	67.4
2023-07-10 23:55:00	0	0	0	0	255	6.44	10.83	68.4	74.2	98.91	0	-0.9	0	68.4	0.61	100	8129	98.86	67.4

z6-17454 8928	Port1															Port7		Port8	
	ATMOS 41 All-in-one Weather Station															Battery		Barometer	
Timestamps	W/m² Solar Radiation	in Precipitation	Lightning Activity	miles Lightning Distance	° Wind Direction	mph Wind Speed	mph Gust Speed	°F Air Temp.	% Relative Humidity	kPa Atmospheric Pressure	° X-axis Level	° Y-axis Level	in/h Max Precip Rate	°F RH Sensor Temp	kPa VPD	% Battery Percent	mV Battery Voltage	kPa Reference Pressure	°F Logger Temp.
2023-07-11 00:00:00	0	0	0	0	257	6.11	10.83	68.3	74.4	98.91	0	-0.8	0	68.3	0.6	100	8127	98.86	67.3
2023-07-11 00:05:00	0	0	0	0	262	5.93	10.38	68.2	74.4	98.91	-0.2	-0.8	0	68.1	0.6	100	8112	98.86	67.3
2023-07-11 00:10:00	0	0	0	0	260	6.51	10.83	68.1	74.3	98.91	-0.1	-0.8	0	68.1	0.6	100	8101	98.86	67.4
2023-07-11 00:15:00	0	0	0	0	261	5.46	10.2	68	74.1	98.91	-0.1	-0.8	0	68	0.61	100	8094	98.86	67.4
2023-07-11 00:20:00	0	0	0	0	265	6.15	10.22	68	74.2	98.91	-0.2	-0.8	0	68	0.6	100	8107	98.86	67.3
2023-07-11 00:25:00	0	0	0	0	262	6.46	10.78	67.9	74	98.91	-0.3	-0.8	0	67.9	0.6	100	8106	98.85	67.1
2023-07-11 00:30:00	0	0	0	0	264	6.8	11.65	67.9	74	98.9	-0.1	-0.6	0	67.9	0.61	100	8109	98.85	67
2023-07-11 00:35:00	0	0	0	0	264	6.35	9.19	67.8	73.6	98.9	-0.2	-0.6	0	67.8	0.61	100	8106	98.85	66.9
2023-07-11 00:40:00	0	0	0	0	261	6.4	9.69	67.8	73.8	98.9	-0.2	-0.8	0	67.8	0.61	100	8108	98.85	66.8
2023-07-11 00:45:00	0	0	0	0	256	6.82	9.82	67.7	73.6	98.9	-0.3	-0.7	0	67.7	0.61	100	8105	98.85	66.8
2023-07-11 00:50:00	0	0	0	0	252	6.51	10.94	67.8	73.4	98.9	-0.2	-0.7	0	67.8	0.62	100	8105	98.84	66.8
2023-07-11 00:55:00	0	0	0	0	257	6.15	9.35	67.7	73	98.89	-0.3	-0.9	0	67.7	0.62	100	8105	98.84	66.8
2023-07-11 01:00:00	0	0	0	0	259	6.58	10.74	67.9	73	98.89	-0.1	-0.7	0	67.9	0.63	100	8105	98.84	66.7
2023-07-11 01:05:00	0	0	0	0	261	7	12.03	67.7	72.7	98.89	-0.2	-0.8	0	67.7	0.63	100	8101	98.84	66.8
2023-07-11 01:10:00	0	0	0	0	256	6.33	12.37	67.8	72.5	98.89	-0.2	-0.6	0	67.8	0.64	100	8101	98.84	66.7
2023-07-11 01:15:00	0	0	0	0	261	6.38	10.07	67.7	72.4	98.89	-0.1	-0.7	0	67.7	0.64	100	8101	98.84	66.7
2023-07-11 01:20:00	0	0	0	0	259	6.26	10.09	67.5	72.5	98.9	-0.1	-0.7	0	67.6	0.63	100	8102	98.84	66.6
2023-07-11 01:25:00	0	0	0	0	259	6.33	10.58	67.6	72.3	98.9	-0.1	-0.7	0	67.6	0.64	100	8103	98.85	66.5
2023-07-11 01:30:00	0	0	0	0	256	6.24	10.51	67.5	72.1	98.9	-0.1	-0.6	0	67.5	0.64	100	8102	98.85	66.5
2023-07-11 01:35:00	0	0	0	0	254	5.86	8.9	67.4	72.1	98.9	-0.2	-0.8	0	67.5	0.64	100	8085	98.84	66.5
2023-07-11 01:40:00	0	0	0	0	256	6.17	9.17	67.4	72.1	98.89	-0.2	-0.8	0	67.4	0.64	100	8089	98.84	66.6
2023-07-11 01:45:00	0	0	0	0	255	6.13	10.07	67.3	72	98.89	-0.2	-0.8	0	67.3	0.64	100	8089	98.84	66.5
2023-07-11 01:50:00	0	0	0	0	257	5.7	10.33	67.3	71.9	98.89	-0.1	-0.8	0	67.3	0.64	100	8089	98.84	66.4
2023-07-11 01:55:00	0	0	0	0	259	5.48	9.86	67.2	71.6	98.9	0	-0.7	0	67.2	0.65	100	8091	98.85	66.3
2023-07-11 02:00:00	0	0	0	0	261	6.22	10.76	67.2	71.3	98.9	-0.1	-0.8	0	67.2	0.65	100	8090	98.85	66.2
2023-07-11 02:05:00	0	0	0	0	255	5.75	9.1	67.1	71.3	98.91	-0.3	-0.8	0	67.1	0.65	100	8088	98.86	66.2
2023-07-11 02:10:00	0	0	0	0	248	5.46	9.15	67.1	71.3	98.9	-0.2	-0.7	0	67.1	0.65	100	8090	98.85	66.1
2023-07-11 02:15:00	0	0	0	0	255	5.41	8.5	67.1	70.6	98.9	-0.3	-0.7	0	67.1	0.66	100	8087	98.86	66.1
2023-07-11 02:20:00	0	0	0	0	248	4.81	8.68	67	70.7	98.91	-0.1	-0.7	0	67	0.66	100	8086	98.86	66
2023-07-11 02:25:00	0	0	0	0	248	4.85	7.65	67	70.7	98.91	-0.2	-0.7	0	67	0.66	100	8088	98.86	65.9
2023-07-11 02:30:00	0	0	0	0	244	6.29	10.11	66.9	70.4	98.91	-0.2	-0.7	0	66.9	0.67	100	8088	98.86	65.9
2023-07-11 02:35:00	0	0	0	0	254	6.11	9.55	67	70.2	98.91	0	-0.8	0	67	0.67	100	8085	98.86	65.9
2023-07-11 02:40:00	0	0	0	0	261	5.64	8.66	66.9	70.4	98.9	-0.1	-0.8	0	66.9	0.67	100	8087	98.86	65.9
2023-07-11 02:45:00	0	0	0	0	263	5.99	9.51	66.7	70.6	98.91	-0.1	-0.7	0	66.7	0.66	100	8086	98.86	65.7
2023-07-11 02:50:00	0	0	0	0	261	5.19	8.52	66.7	70.8	98.91	-0.4	-0.7	0	66.7	0.65	100	8083	98.86	65.6
2023-07-11 02:55:00	0	0	0	0	260	5.12	8.32	66.5	71.2	98.91	-0.2	-0.8	0	66.5	0.64	100	8084	98.86	65.4
2023-07-11 03:00:00	0	0	0	0	260	5.44	8.48	66.4	71	98.92	-0.2	-0.7	0	66.4	0.64	100	8085	98.86	65.4
2023-07-11 03:05:00	0	0	0	0	258	5.46	9.89	66.5	70.6	98.92	-0.2	-0.7	0	66.5	0.65	100	8083	98.86	65.4
2023-07-11 03:10:00	0	0	0	0	257	5.77	8.43	66.5	70.2	98.91	-0.1	-0.7	0	66.5	0.66	100	8084	98.86	65.4
2023-07-11 03:15:00	0	0	0	0	250	5.88	8.88	66.7	69.6	98.91	-0.2	-0.8	0	66.7	0.68	100	8081	98.86	65.5
2023-07-11 03:20:00	0	0	0	0	254	6.13	8.66	66.7	69.2	98.91	-0.2	-0.8	0	66.7	0.69	100	8077	98.86	65.7
2023-07-11 03:25:00	0	0	0	0	249	5.59	9.82	66.9	68.9	98.91	-0.1	-0.7	0	66.9	0.7	100	8080	98.86	65.8
2023-07-11 03:30:00	0	0	0	0	249	6.08	9.93	67.1	68.3	98.91	-0.1	-0.7	0	67.1	0.72	100	8080	98.86	65.8
2023-07-11 03:35:00	0	0	0	0	241	5.57	10.27	67.2	68.3	98.91	-0.1	-0.7	0	67.2	0.72	100	8080	98.86	65.9
2023-07-11 03:40:00	0	0	0	0	246	5.57	9.15	67.2	68	98.91	-0.2	-0.7	0	67.2	0.73	100	8082	98.86	66
2023-07-11 03:45:00	0	0	0	0	247	5.41	7.63	67.2	68.3	98.92	-0.2	-0.7	0	67.2	0.72	100	8078	98.87	66
2023-07-11 03:50:00	0	0	0	0	242	5.61	9.75	67.2	68.1	98.92	-0.2	-0.8	0	67.2	0.73	100	8078	98.87	66
2023-07-11 03:55:00	0	0	0	0	249	6.62	10.65	67.2	67.8	98.91	-0.1	-0.8	0	67.2	0.73	100	8077	98.86	66.1
2023-07-11 04:00:00	0	0	0	0	245	5.37	9.53	67.3	67.5	98.91	-0.2	-0.8	0	67.3	0.74	100	8077	98.86	66.2
2023-07-11 04:05:00	0	0	0	0	239	5.03	8.66	67.4	67.6	98.92	-0.1	-0.8	0	67.3	0.74	100	8074	98.87	66.3
2023-07-11 04:10:00	0	0	0	0	244	5.66	8.75	67.5	67.1	98.92	-0.1	-0.7	0	67.5	0.76	100	8076	98.87	66.5
2023-07-11 04:15:00	0	0	0	0	243	5.39	8.97	67.6	67.2	98.91	0	-0.8	0	67.6	0.76	100	8076	98.86	66.6
2023-07-11 04:20:00	0	0	0	0	240	5.14	8.86	67.6	66.9	98.91	0	-0.7	0	67.6	0.76	100	8071	98.86	66.8
2023-07-11 04:25:00	0	0	0	0	242	5.28	8.93	67.8	66.6	98.91	-0.3	-0.7	0	67.8	0.78	100	8074	98.86	66.9
2023-07-11 04:30:00	0	0	0	0	250	5.44	10.51	67.9	66	98.92	-0.1	-0.6	0	67.9	0.79	100	8073	98.87	67
2023-07-11 04:35:00	0	0	0	0	247	4.5	8.52	68	65.5	98.92	-0.2	-0.7	0	68	0.81	100	8071	98.87	67.1
2023-07-11 04:40:00	0	0	0	0	248	5.19	8.66	68.1	64.6	98.92	-0.2	-0.8	0	68.1	0.83	100	8073	98.87	67.2
2023-07-11 04:45:00	0	0	0	0	250	4.88	8.1	68.2	64.7	98.93	-0.1	-0.7	0	68.2	0.83	100	8072	98.87	67.3
2023-07-11 04:50:00	0	0	0	0	260	4	6.42	68.2	64.4	98.93	-0.1	-0.7	0	68.2	0.84	100	8069	98.88	67.3
2023-07-11 04:55:00	0	0	0	0	259	4.45	8.37	68.3	64.4	98.93	-0.2	-0.8	0	68.3	0.84	100	8069	98.87	67.3
2023-07-11 05:00:00	0	0	0	0	258	3.83	5.75	68.3	64.2	98.93	-0.1	-0.7	0	68.3	0.84	100	8070	98.87	67.2
2023-07-11 05:05:00	0	0	0	0	253	4.85	9.28	68.3	64.2	98.93	-0.1	-0.6	0	68.3	0.84	100	8068	98.88	67.2
2023-07-11 05:10:00	0	0	0	0	250	5.21	8.23	68.3	64.2	98.93	-0.2	-0.6	0	68.3	0.84	100	8069	98.88	67.2
2023-07-11 05:15:00	0	0	0	0	242	5.41	8.93	68.1	64.4	98.93	-0.2	-0.8	0	68.2	0.84	100	8073	98.87	67.1

z6-17454 8928	Port1															Port7		Port8	
	ATMOS 41 All-in-one Weather Station															Battery		Barometer	
Timestamps	W/m² Solar Radiation	in Precipitation	Lightning Activity	miles Lightning Distance	° Wind Direction	mph Wind Speed	mph Gust Speed	°F Air Temp.	% Relative Humidity	kPa Atmospheric Pressure	° X-axis Level	° Y-axis Level	in/h Max Precip Rate	°F RH Sensor Temp	kPa VPD	% Battery Percent	mV Battery Voltage	kPa Reference Pressure	°F Logger Temp.
2023-07-11 05:20:00	0.4	0	0	0	239	4.41	6.44	68.1	64.5	98.93	-0.2	-0.7	0	68.1	0.83	100	8065	98.87	67
2023-07-11 05:25:00	1.2	0	0	0	247	5.66	8.77	67.9	64.7	98.93	-0.2	-0.7	0	67.9	0.82	100	8067	98.88	66.9
2023-07-11 05:30:00	2.2	0	0	0	248	5.75	8.57	67.9	64.7	98.94	-0.2	-0.8	0	67.9	0.82	100	8067	98.88	66.9
2023-07-11 05:35:00	3.6	0	0	0	244	6.13	12.21	67.9	64.3	98.94	-0.1	-0.9	0	67.9	0.83	100	8067	98.89	66.9
2023-07-11 05:40:00	5.4	0	0	0	232	6.71	10.27	68	64.2	98.94	-0.1	-0.8	0	68	0.84	100	8067	98.89	67
2023-07-11 05:45:00	8.2	0	0	0	236	6.33	10.2	68.1	64.3	98.94	0	-0.8	0	68.2	0.84	100	8066	98.89	67.1
2023-07-11 05:50:00	10.2	0	0	0	230	5.93	9.13	68.1	64.4	98.95	-0.1	-0.6	0	68.1	0.84	100	8064	98.9	67.1
2023-07-11 05:55:00	12.2	0	0	0	240	5.41	8.21	68.2	64.7	98.95	-0.1	-0.7	0	68.2	0.83	100	8063	98.9	67.2
2023-07-11 06:00:00	18.4	0	0	0	236	6.13	10.29	68.2	64.5	98.95	0	-0.7	0	68.3	0.84	100	8064	98.9	67.2
2023-07-11 06:05:00	25.4	0	0	0	245	6.22	12.55	68.4	64.5	98.95	-0.4	-0.6	0	68.5	0.84	100	8065	98.9	67.4
2023-07-11 06:10:00	36.2	0	0	0	244	6.35	10.96	68.5	64.6	98.95	-0.2	-0.7	0	68.6	0.84	100	8063	98.9	67.5
2023-07-11 06:15:00	46.2	0	0	0	232	5.77	8.01	68.8	64.3	98.95	-0.1	-0.7	0	68.9	0.86	100	8067	98.9	67.7
2023-07-11 06:20:00	50	0	0	0	227	5.88	9.93	68.9	64.3	98.94	-0.2	-0.7	0	69.1	0.86	100	8065	98.9	67.9
2023-07-11 06:25:00	57	0	0	0	235	4.52	9.13	69	64.3	98.95	-0.2	-0.7	0	69.2	0.86	100	8070	98.9	68.1
2023-07-11 06:30:00	77.6	0	0	0	245	4.27	7.65	69.1	64.7	98.94	0	-0.7	0	69.4	0.86	100	8069	98.89	68.3
2023-07-11 06:35:00	72.6	0	0	0	244	4.81	8.32	69.3	63.8	98.93	-0.1	-0.7	0	69.6	0.89	100	8072	98.89	68.5
2023-07-11 06:40:00	61.8	0	0	0	231	4.9	7.09	69.5	64.2	98.93	-0.1	-0.7	0	69.7	0.88	100	8072	98.88	68.8
2023-07-11 06:45:00	95.8	0	0	0	225	4.97	8.23	69.4	64.4	98.92	-0.1	-0.7	0	69.7	0.87	100	8077	98.88	68.8
2023-07-11 06:50:00	119.4	0	0	0	225	4.09	6.87	69.7	64.5	98.92	-0.1	-0.8	0	70.2	0.88	100	8082	98.88	69.2
2023-07-11 06:55:00	128.2	0	0	0	228	4.5	7.72	70.2	63.8	98.92	-0.1	-0.8	0	70.7	0.91	100	8084	98.88	69.7
2023-07-11 07:00:00	135.6	0	0	0	216	4.83	9.98	70.6	62.9	98.92	0	-0.7	0	71.1	0.95	100	8090	98.88	70.2
2023-07-11 07:05:00	109.4	0	0	0	231	3.51	5.57	70.8	63.7	98.93	-0.1	-0.8	0	71.3	0.94	100	8089	98.89	70.6
2023-07-11 07:10:00	100.8	0	0	0	249	3.71	7.4	70.8	63.4	98.94	-0.1	-0.8	0	71.2	0.94	100	8093	98.89	70.8
2023-07-11 07:15:00	171	0	0	0	264	4.12	7.56	70.8	64	98.92	0	-0.8	0	71.6	0.93	100	8099	98.89	70.9
2023-07-11 07:20:00	187	0	0	0	251	4.72	7.27	71.3	63.2	98.92	0	-0.7	0	72	0.96	100	8102	98.89	71.3
2023-07-11 07:25:00	215.4	0	0	0	252	4.85	7.92	71.9	63	98.92	-0.1	-0.8	0	72.6	0.99	100	8109	98.89	72
2023-07-11 07:30:00	236.6	0	0	0	261	6.69	14.52	72.4	62.3	98.93	0	-0.8	0	73.3	1.03	100	8113	98.89	72.6
2023-07-11 07:35:00	256.8	0	0	0	262	5.06	10.27	72.9	62.2	98.93	-0.2	-0.8	0	73.7	1.04	100	8110	98.9	73.2
2023-07-11 07:40:00	264.8	0	0	0	261	6.51	12.1	73.4	61	98.93	0	-0.7	0	74.3	1.1	100	8118	98.9	73.9
2023-07-11 07:45:00	286.4	0	0	0	260	7.27	11.39	73.8	60.1	98.93	-0.2	-0.7	0	74.7	1.14	100	8127	98.9	74.4
2023-07-11 07:50:00	283	0	0	0	262	7.27	12.44	74.1	60.5	98.93	-0.1	-0.8	0	75	1.13	100	8131	98.9	74.8
2023-07-11 07:55:00	301.8	0	0	0	261	6.76	10.56	74.4	59.9	98.92	0	-0.8	0	75.3	1.16	100	8137	98.89	75.1
2023-07-11 08:00:00	315.2	0	0	0	259	6.82	14.07	74.7	59.5	98.92	-0.1	-0.8	0	75.6	1.19	100	8145	98.89	75.4
2023-07-11 08:05:00	327.2	0	0	0	262	6.26	8.63	74.9	59.7	98.91	-0.1	-0.7	0	75.9	1.19	100	8153	98.89	75.8
2023-07-11 08:10:00	341	0	0	0	262	6.24	12.03	75.1	60	98.91	0	-0.7	0	76.2	1.19	100	8160	98.89	76.3
2023-07-11 08:15:00	357	0	0	0	262	6.13	8.5	75.4	60.1	98.91	-0.1	-0.8	0	76.5	1.2	100	8167	98.88	76.7
2023-07-11 08:20:00	373.4	0	0	0	263	7.02	13.98	75.8	59.8	98.9	-0.1	-0.7	0	76.9	1.22	100	8172	98.88	77.2
2023-07-11 08:25:00	389	0	0	0	257	7.56	11.18	76.2	59.5	98.91	0.1	-0.8	0	77.3	1.25	100	8180	98.88	77.6
2023-07-11 08:30:00	403.2	0	0	0	259	6.96	10.96	76.5	59.4	98.91	-0.1	-0.5	0	77.5	1.27	100	8187	98.88	77.9
2023-07-11 08:35:00	418.4	0	0	0	266	8.43	13.13	76.9	59.6	98.91	-0.2	-0.8	0	77.9	1.27	100	8193	98.88	78.3
2023-07-11 08:40:00	433.4	0	0	0	268	8.05	14.25	77.1	60.1	98.9	-0.1	-0.7	0	78.1	1.27	100	8204	98.88	78.6
2023-07-11 08:45:00	448	0	0	0	267	7.83	13.22	77.3	59.2	98.9	-0.1	-0.8	0	78.3	1.3	100	8210	98.87	78.9
2023-07-11 08:50:00	462.4	0	0	0	266	7.18	11.03	77.6	60.5	98.89	0	-0.8	0	78.7	1.28	100	8219	98.87	79.3
2023-07-11 08:55:00	475.6	0	0	0	258	8.12	15.41	78	59.7	98.88	0	-0.9	0	78.9	1.32	100	8225	98.87	79.6
2023-07-11 09:00:00	488.6	0	0	0	259	6.69	10.33	78.2	60.2	98.88	0	-0.8	0	79.3	1.31	100	8232	98.86	80
2023-07-11 09:05:00	503.2	0	0	0	260	7.56	10.76	78.5	59.7	98.88	0.1	-0.7	0	79.6	1.34	100	8238	98.86	80.3
2023-07-11 09:10:00	512.4	0	0	0	254	6.85	10	78.8	59.5	98.88	0.2	-0.8	0	79.8	1.36	100	8246	98.86	80.7
2023-07-11 09:15:00	516.8	0	0	0	250	6.2	9.15	78.9	61	98.87	0.1	-0.8	0	80.1	1.32	100	8250	98.86	81.1
2023-07-11 09:20:00	516.8	0	0	0	251	7.34	12.1	79.4	59.9	98.87	0	-0.9	0	80.5	1.37	100	8254	98.85	81.5
2023-07-11 09:25:00	507.6	0	0	0	255	7.87	12.5	79.6	58.9	98.87	0	-0.7	0	80.6	1.42	100	8263	98.85	81.8
2023-07-11 09:30:00	498.2	0	0	0	262	5.93	10.36	79.7	61.5	98.88	0.2	-0.8	0	80.9	1.33	100	8268	98.86	82.1
2023-07-11 09:35:00	491.6	0	0	0	263	6.6	11.3	80.2	59.9	98.88	0	-0.8	0	81.4	1.41	100	8273	98.86	82.5
2023-07-11 09:40:00	511.6	0	0	0	257	6.42	10.22	80.6	60	98.88	0.1	-1	0	81.7	1.42	100	8280	98.86	82.9
2023-07-11 09:45:00	558.8	0	0	0	255	5.12	9.33	80.8	60.3	98.86	0	-0.8	0	82	1.42	100	8283	98.85	83.3
2023-07-11 09:50:00	592.4	0	0	0	261	5.32	8.95	81.2	60.1	98.87	0.1	-0.8	0	82.4	1.45	100	8283	98.86	83.9
2023-07-11 09:55:00	626.2	0	0	0	252	6.04	10.38	81.5	59.2	98.86	0.1	-0.7	0	82.7	1.5	100	8286	98.85	84.4
2023-07-11 10:00:00	641.4	0	0	0	250	7.02	12.03	81.8	58.4	98.86	0	-0.8	0	82.8	1.54	100	8293	98.85	84.5
2023-07-11 10:05:00	649.8	0	0	0	271	8.03	11.99	81.9	59.1	98.86	0	-0.8	0	82.9	1.52	100	8299	98.85	84.6
2023-07-11 10:10:00	658.6	0	0	0	254	6.91	10.09	82.1	57.8	98.87	0	-0.9	0	83.2	1.58	100	8303	98.85	84.7
2023-07-11 10:15:00	668.4	0	0	0	266	8.66	11.86	82.3	57.3	98.86	0.2	-0.9	0	83.2	1.6	100	8308	98.85	84.8
2023-07-11 10:20:00	677.4	0	0	0	258	7.63	12.93	82.3	58.4	98.86	-0.1	-0.9	0	83.3	1.57	100	8310	98.85	85
2023-07-11 10:25:00	686.4	0	0	0	263	6.38	10.67	82.5	58.2	98.86	0.1	-0.8	0	83.6	1.58	100	8316	98.85	85.1
2023-07-11 10:30:00	698.8	0	0	0	268	8.39	15.77	82.7	57.8	98.87	0	-0.8	0	83.7	1.61	100	8320	98.86	85.3
2023-07-11 10:35:00	713.8	0	0	0	254	8.28	12.41	82.7	57	98.87	0.2	-0.9	0	83.7	1.64	100	8323	98.86	85.3

z6-17454 8928	Port1															Port7		Port8	
	ATMOS 41 All-in-one Weather Station															Battery		Barometer	
Timestamps	W/m² Solar Radiation	in Precipitation	Lightning Activity	miles Lightning Distance	° Wind Direction	mph Wind Speed	mph Gust Speed	°F Air Temp.	% Relative Humidity	kPa Atmospheric Pressure	° X-axis Level	° Y-axis Level	in/h Max Precip Rate	°F RH Sensor Temp	kPa VPD	% Battery Percent	mV Battery Voltage	kPa Reference Pressure	°F Logger Temp.
2023-07-11 10:40:00	725.4	0	0	0	255	6.69	9.46	82.7	57.4	98.87	0	-0.8	0	83.8	1.63	100	8328	98.86	85.5
2023-07-11 10:45:00	738	0	0	0	220	6.89	9.91	82.9	57.8	98.86	0.1	-0.9	0	84	1.62	100	8330	98.85	85.6
2023-07-11 10:50:00	749.4	0	0	0	202	6.31	9.93	83	58.6	98.85	0	-0.9	0	84.1	1.6	100	8333	98.84	85.9
2023-07-11 10:55:00	757.8	0	0	0	233	6.87	10.31	83.4	58.3	98.85	0.1	-0.8	0	84.5	1.63	100	8336	98.83	86.1
2023-07-11 11:00:00	762.4	0	0	0	223	7.11	11.7	83.6	56.9	98.85	0.1	-1	0	84.6	1.69	100	8338	98.83	86.2
2023-07-11 11:05:00	774.6	0	0	0	249	5.82	9.35	83.7	57	98.84	0	-0.9	0	84.8	1.7	100	8340	98.83	86.4
2023-07-11 11:10:00	782.8	0	0	0	249	5.23	8.1	83.8	58	98.84	0.1	-0.9	0	85.1	1.66	100	8342	98.83	86.8
2023-07-11 11:15:00	786.4	0	0	0	226	6.53	9.53	84.1	57.1	98.85	0.1	-0.8	0	85.4	1.72	100	8346	98.84	87
2023-07-11 11:20:00	791.2	0	0	0	211	5.66	9.08	84.3	56.8	98.85	0.1	-0.8	0	85.4	1.74	100	8346	98.83	87.1
2023-07-11 11:25:00	803.2	0	0	0	201	6.46	10.71	84.5	56.9	98.84	0	-0.9	0	85.6	1.74	100	8349	98.83	87.2
2023-07-11 11:30:00	809.4	0	0	0	215	5.48	8.43	84.6	56.7	98.85	0.1	-0.8	0	85.7	1.75	100	8351	98.83	87.3
2023-07-11 11:35:00	816.6	0	0	0	217	5.35	8.55	84.7	57.5	98.85	0.1	-0.8	0	86	1.73	100	8342	98.83	87.6
2023-07-11 11:40:00	824.4	0	0	0	250	5.59	9.28	85	56.3	98.84	0	-0.8	0	86.1	1.8	100	8347	98.83	87.9
2023-07-11 11:45:00	828.2	0	0	0	225	4.25	8.95	85	57	98.84	0.1	-0.9	0	86.4	1.77	100	8349	98.83	88.1
2023-07-11 11:50:00	824.2	0	0	0	240	4.92	9.95	85.5	56.3	98.84	0	-0.8	0	86.8	1.82	100	8350	98.82	88.3
2023-07-11 11:55:00	836.4	0	0	0	260	5.64	11.83	85.8	55.2	98.84	0.1	-0.8	0	86.9	1.89	100	8352	98.83	88.5
2023-07-11 12:00:00	836.8	0	0	0	244	6.46	9.44	85.9	54.9	98.85	0.1	-0.9	0	87.1	1.91	100	8351	98.83	88.6
2023-07-11 12:05:00	839	0	0	0	236	5.7	9.19	86	54.9	98.85	0.1	-0.9	0	87.2	1.91	100	8353	98.83	88.7
2023-07-11 12:10:00	848.2	0	0	0	226	6.53	10.98	86.1	54	98.85	0.1	-0.8	0	87.2	1.96	100	8354	98.84	88.8
2023-07-11 12:15:00	850.4	0	0	0	229	5.48	11.97	85.9	55.1	98.85	0.2	-0.9	0	87.2	1.9	100	8354	98.83	88.8
2023-07-11 12:20:00	861	0	0	0	237	6.71	10.87	86.1	54.4	98.85	0.1	-0.9	0	87.2	1.94	100	8355	98.83	88.8
2023-07-11 12:25:00	866.2	0	0	0	239	7.61	12.33	86.4	54.3	98.84	0.1	-0.8	0	87.5	1.96	100	8355	98.83	88.9
2023-07-11 12:30:00	871	0	0	0	218	7.29	10.56	86.3	53.2	98.84	0.1	-0.9	0	87.3	2	100	8355	98.82	88.8
2023-07-11 12:35:00	872.6	0	0	0	234	9.28	14.03	86.5	52.7	98.84	0.1	-0.8	0	87.4	2.04	100	8356	98.82	88.8
2023-07-11 12:40:00	870.8	0	0	0	248	8.32	12.71	86.5	52.7	98.84	0.1	-0.9	0	87.5	2.04	100	8357	98.82	88.8
2023-07-11 12:45:00	877.4	0	0	0	268	7.94	12.01	86.5	53	98.84	0	-1	0	87.5	2.02	100	8356	98.82	88.7
2023-07-11 12:50:00	878.6	0	0	0	272	7.4	13.33	86.4	53.1	98.84	0.1	-0.9	0	87.5	2.02	100	8354	98.82	88.7
2023-07-11 12:55:00	851.2	0	0	0	274	7.23	12.46	86.5	52.6	98.83	0.1	-0.9	0	87.5	2.05	100	8353	98.81	88.7
2023-07-11 13:00:00	896.4	0	0	0	218	8.59	14.2	86.7	54.8	98.82	0.1	-1	0	87.8	1.96	100	8351	98.8	88.8
2023-07-11 13:05:00	904.8	0	0	0	234	6.82	11.56	86.7	53.5	98.82	0	-1	0	87.7	2.02	100	8346	98.8	88.8
2023-07-11 13:10:00	929.4	0	0	0	272	6.67	12.86	87	55.5	98.81	0.1	-0.7	0	88.2	1.95	100	8348	98.8	89.1
2023-07-11 13:15:00	662.4	0	0	0	260	8.14	11.99	87.2	54.3	98.82	0.1	-1	0	88.2	2.02	100	8343	98.8	89
2023-07-11 13:20:00	697.8	0	0	0	243	8.72	12.71	87	52.4	98.83	0.3	-1	0	88	2.09	100	8335	98.8	89
2023-07-11 13:25:00	779.6	0	0	0	219	8.08	13.58	86.6	53.6	98.83	0.2	-0.9	0	87.5	2.01	100	8336	98.8	88.7
2023-07-11 13:30:00	658.4	0	0	0	199	9.37	12.97	86.4	53.8	98.82	0.1	-0.9	0	87.3	1.99	100	8332	98.79	88.4
2023-07-11 13:35:00	849.2	0	0	0	238	6.98	9.64	86.4	54.5	98.81	0	-1	0	87.4	1.95	100	8332	98.79	88.3
2023-07-11 13:40:00	410.4	0	0	0	255	5.79	9.26	86.3	55	98.82	0.1	-0.9	0	87.2	1.93	100	8326	98.78	88.2
2023-07-11 13:45:00	843	0	0	0	232	6.4	9.28	86.3	54.3	98.79	0.2	-0.9	0	87.4	1.96	100	8325	98.77	88
2023-07-11 13:50:00	778.2	0	0	0	228	8.66	13.4	86.6	51.6	98.79	-0.1	-1	0	87.7	2.1	100	8320	98.76	88.1
2023-07-11 13:55:00	677	0	0	0	230	9.75	14.76	86.7	50	98.79	0.3	-1	0	87.5	2.17	100	8314	98.76	88
2023-07-11 14:00:00	680.6	0	0	0	233	8.43	11.92	86.7	51.2	98.78	0.1	-0.8	0	87.7	2.12	100	8312	98.76	88
2023-07-11 14:05:00	597	0	0	0	198	6.62	10.54	86.7	52.1	98.78	0.3	-0.9	0	87.7	2.08	100	8308	98.75	88.1
2023-07-11 14:10:00	672.4	0	0	0	198	7.27	12.88	86.7	51.2	98.78	0.1	-0.9	0	87.6	2.12	100	8304	98.75	88.1
2023-07-11 14:15:00	855.2	0	0	0	211	10.92	17.81	87.2	50	98.78	0.1	-1.2	0	88.1	2.2	100	8299	98.75	88.2
2023-07-11 14:20:00	853.6	0	0	0	214	10.6	15.7	87.4	49.4	98.78	0.3	-0.8	0	88.3	2.25	100	8298	98.75	88.3
2023-07-11 14:25:00	892.4	0	0	0	210	9.4	13.8	87.6	48.4	98.78	-0.1	-0.8	0	88.5	2.31	100	8295	98.75	88.5
2023-07-11 14:30:00	839.8	0	0	0	205	10.78	15.12	87.8	48.5	98.78	0.1	-0.7	0	88.7	2.32	100	8292	98.75	88.5
2023-07-11 14:35:00	890.4	0	0	0	216	10.02	14.9	88	48.9	98.78	0.1	-1.2	0	88.9	2.31	100	8289	98.75	88.6
2023-07-11 14:40:00	596	0	0	0	212	11.21	18.57	88.1	47.6	98.79	0.1	-1.1	0	88.9	2.38	100	8287	98.75	88.7
2023-07-11 14:45:00	551	0	0	0	234	6.78	11.36	87.4	48.1	98.8	0.2	-0.8	0	88.2	2.3	100	8285	98.76	88.2
2023-07-11 14:50:00	875.6	0	0	0	247	6.55	11.21	87.3	50.3	98.78	0.2	-1	0	88.4	2.2	100	8282	98.75	88.5
2023-07-11 14:55:00	676.8	0	0	0	198	11.97	18.14	88	49	98.78	0.4	-1	0	88.9	2.3	100	8281	98.75	88.8
2023-07-11 15:00:00	857.6	0	0	0	211	10.78	14.74	87.6	48.7	98.79	-0.1	-0.7	0	88.4	2.29	100	8276	98.76	88.5
2023-07-11 15:05:00	778	0	0	0	239	8.59	14.05	87.7	49.4	98.79	0.1	-1.1	0	88.7	2.27	100	8275	98.76	88.7
2023-07-11 15:10:00	752.6	0	0	0	254	9.24	15.21	87.9	48.5	98.8	0.1	-0.9	0	88.8	2.32	100	8274	98.77	88.8
2023-07-11 15:15:00	249.4	0	0	0	252	7.25	11.54	87.8	47.9	98.81	0.1	-0.9	0	88.5	2.34	100	8267	98.76	88.7
2023-07-11 15:20:00	639.8	0	0	0	242	8.75	13.27	87.4	47.5	98.8	0.1	-0.9	0	88.2	2.33	100	8268	98.76	88.2
2023-07-11 15:25:00	371	0	0	0	230	9.69	14.54	87.2	47	98.8	0.2	-1	0	87.9	2.33	100	8264	98.76	88.2
2023-07-11 15:30:00	425.4	0	0	0	227	8.5	13.78	86.8	47.3	98.8	0	-0.9	0	87.5	2.29	100	8265	98.76	87.8
2023-07-11 15:35:00	589.8	0	0	0	237	7.29	11.81	86.6	48.5	98.8	0.1	-1.1	0	87.7	2.23	100	8260	98.75	88
2023-07-11 15:40:00	453.6	0	0	0	242	8.34	14.85	86.7	47.7	98.8	0.1	-0.9	0	87.4	2.27	100	8259	98.76	87.9
2023-07-11 15:45:00	467.6	0	0	0	244	9.57	14.07	87	47.6	98.8	-0.1	-0.7	0	87.8	2.29	100	8257	98.76	88.2
2023-07-11 15:50:00	304.4	0	0	0	244	8.9	14.79	86.7	47.3	98.81	0.1	-0.8	0	87.3	2.29	100	8244	98.76	87.7
2023-07-11 15:55:00	758.4	0	0	0	276	7.65	13.09	86.6	52	98.8	0	-1	0	87.6	2.07	100	8246	98.76	88.2

z6-17454 8928	Port1															Port7		Port8	
	ATMOS 41 All-in-one Weather Station															Battery		Barometer	
Timestamps	W/m² Solar Radiation	in Precipitation	Lightning Activity	miles Lightning Distance	° Wind Direction	mph Wind Speed	mph Gust Speed	°F Air Temp.	% Relative Humidity	kPa Atmospheric Pressure	° X-axis Level	° Y-axis Level	in/h Max Precip Rate	°F RH Sensor Temp	kPa VPD	% Battery Percent	mV Battery Voltage	kPa Reference Pressure	°F Logger Temp.
2023-07-11 16:00:00	724.2	0	0	0	275	7.34	12.8	87.2	51.7	98.79	0	-1	0	88.3	2.13	100	8244	98.76	89.1
2023-07-11 16:05:00	459	0	0	0	266	8.75	11.79	87.6	50.9	98.8	0.1	-0.9	0	88.4	2.19	100	8244	98.76	89.5
2023-07-11 16:10:00	524.8	0	0	0	264	6.85	10.56	87.4	52.5	98.8	0.1	-1.1	0	88.3	2.1	100	8241	98.77	88.9
2023-07-11 16:15:00	592	0	0	0	278	9.13	14.72	87.4	53.1	98.8	0.2	-0.8	0	88.3	2.08	100	8242	98.76	89.2
2023-07-11 16:20:00	672.4	0	0	0	276	11.99	19.1	87.6	52.5	98.79	0.2	-1.2	0	88.4	2.12	100	8238	98.76	89.3
2023-07-11 16:25:00	502.4	0	0	0	279	11.72	18.5	87.3	53.3	98.8	-0.2	-1.1	0	88.1	2.06	100	8238	98.77	88.9
2023-07-11 16:30:00	488.8	0	0	0	285	11.77	19.26	86.9	52.6	98.81	0.1	-1	0	87.6	2.07	100	8237	98.76	88.2
2023-07-11 16:35:00	640.8	0	0	0	278	10.33	15.99	86.7	54	98.8	-0.1	-0.8	0	87.5	2	100	8233	98.77	88.5
2023-07-11 16:40:00	588.4	0	0	0	255	10.58	17.29	86.7	54.3	98.8	0.2	-1.2	0	87.6	1.98	100	8230	98.76	89
2023-07-11 16:45:00	561	0	0	0	263	9.06	14.45	86.7	54.7	98.8	0.3	-1.1	0	87.7	1.97	100	8233	98.76	89.2
2023-07-11 16:50:00	561.8	0	0	0	263	8.95	13.69	86.8	54.7	98.8	0	-0.9	0	87.7	1.97	100	8227	98.76	89.4
2023-07-11 16:55:00	540	0	0	0	273	11.86	22.19	86.8	54	98.79	-0.1	-0.9	0	87.6	2	100	8225	98.76	89.4
2023-07-11 17:00:00	570.2	0	0	0	274	10.18	16.11	86.6	53.8	98.8	0.1	-1	0	87.5	2	100	8223	98.77	89
2023-07-11 17:05:00	551.8	0	0	0	279	8.66	13.8	86.7	54.5	98.81	0.1	-0.8	0	87.7	1.97	100	8223	98.78	89.5
2023-07-11 17:10:00	516.6	0	0	0	278	10.11	14.29	86.8	53.1	98.82	0	-0.9	0	87.7	2.04	100	8220	98.78	89.6
2023-07-11 17:15:00	510.2	0	0	0	283	14.74	24.27	86.8	50.9	98.81	0.6	-1	0	87.6	2.14	100	8219	98.78	89.2
2023-07-11 17:20:00	484.2	0	0	0	271	13.96	22.53	86.4	50.1	98.82	0	-1.2	0	87.1	2.14	100	8216	98.78	88.6
2023-07-11 17:25:00	454.8	0	0	0	272	11.81	18.25	85.9	51.8	98.83	0.3	-0.7	0	86.7	2.04	100	8217	98.79	88.4
2023-07-11 17:30:00	435	0	0	0	277	12.44	20.33	85.7	52	98.82	-0.2	-0.7	0	86.4	2.01	100	8214	98.78	88.2
2023-07-11 17:35:00	396	0	0	0	283	11.77	19.28	85.4	52.2	98.82	-0.5	-1.1	0	86.2	1.99	100	8209	98.79	88
2023-07-11 17:40:00	370.8	0	0	0	257	10.09	15.88	85	54.2	98.83	-0.1	-0.8	0	85.9	1.88	100	8208	98.79	87.8
2023-07-11 17:45:00	326.8	0	0	0	262	10.47	17.36	84.9	53.8	98.83	0.1	-1	0	85.7	1.89	100	8206	98.79	87.5
2023-07-11 17:50:00	308	0	0	0	266	11.36	17.67	84.6	53.9	98.83	0.3	-1.1	0	85.3	1.87	100	8204	98.79	87
2023-07-11 17:55:00	313	0	0	0	269	9.75	16.67	84.3	54.7	98.83	-0.1	-0.9	0	85	1.82	100	8203	98.79	86.6
2023-07-11 18:00:00	318.8	0	0	0	264	7.83	12.41	84	56	98.83	0	-0.9	0	84.8	1.75	100	8202	98.78	86.6
2023-07-11 18:05:00	316.2	0	0	0	259	7.05	11.14	83.9	56.8	98.83	0.1	-1	0	84.9	1.72	100	8199	98.79	86.9
2023-07-11 18:10:00	289.6	0	0	0	262	11.25	17.52	84	55	98.83	-0.1	-0.9	0	84.7	1.79	100	8197	98.78	86.6
2023-07-11 18:15:00	232.4	0	0	0	259	8.7	14.47	83.7	55.8	98.83	0	-0.9	0	84.4	1.74	100	8197	98.78	86
2023-07-11 18:20:00	243.8	0	0	0	257	9.01	12.88	83.5	56.5	98.83	0.1	-0.9	0	84.1	1.71	100	8191	98.79	85.7
2023-07-11 18:25:00	202.4	0	0	0	268	8.79	15.12	83.3	56.8	98.84	0.2	-0.9	0	83.9	1.68	100	8194	98.79	85.4
2023-07-11 18:30:00	204.2	0	0	0	263	7.81	12.44	83	58.3	98.84	0.1	-0.8	0	83.6	1.61	100	8194	98.8	84.8
2023-07-11 18:35:00	166.8	0	0	0	268	10.13	17.81	82.8	57.3	98.84	0	-0.8	0	83.2	1.63	100	8190	98.8	84.4
2023-07-11 18:40:00	137.8	0	0	0	257	10.31	16.11	82.3	57.7	98.85	-0.2	-0.8	0	82.7	1.59	100	8188	98.8	83.7
2023-07-11 18:45:00	127.6	0	0	0	267	7.83	13.62	82	59	98.85	0	-0.8	0	82.4	1.53	100	8187	98.8	83.1
2023-07-11 18:50:00	125.6	0	0	0	261	8.08	13.18	81.6	59.9	98.85	0.2	-1.1	0	81.9	1.47	100	8183	98.8	82.6
2023-07-11 18:55:00	108.2	0	0	0	259	7.27	11.88	81.3	60.5	98.85	0.1	-0.8	0	81.7	1.44	100	8180	98.8	82.2
2023-07-11 19:00:00	89.6	0	0	0	272	8.19	14.2	81	61.2	98.85	-0.2	-0.7	0	81.1	1.4	100	8178	98.8	81.5
2023-07-11 19:05:00	85.6	0	0	0	264	8.23	13.51	80.6	62	98.86	-0.1	-0.8	0	80.8	1.35	100	8177	98.8	80.9
2023-07-11 19:10:00	84	0	0	0	273	9.01	15.46	80.2	62.6	98.86	0.1	-0.9	0	80.4	1.31	100	8174	98.81	80.4
2023-07-11 19:15:00	79.2	0	0	0	271	6.62	9.62	79.8	63.9	98.87	0	-0.7	0	80.1	1.25	100	8175	98.82	79.9
2023-07-11 19:20:00	76	0	0	0	275	9.42	17.96	79.5	63.9	98.88	0	-0.7	0	79.7	1.24	100	8172	98.83	79.5
2023-07-11 19:25:00	73	0	0	0	274	7.81	12.17	79.3	64.6	98.89	0	-0.7	0	79.5	1.21	100	8172	98.83	79.2
2023-07-11 19:30:00	66.2	0	0	0	266	8.41	13.73	79	65.1	98.9	0	-0.8	0	79.2	1.18	100	8170	98.84	78.8
2023-07-11 19:35:00	57.8	0	0	0	273	8.39	13.89	78.7	65.5	98.91	-0.3	-1.1	0	78.8	1.16	100	8169	98.86	78.5
2023-07-11 19:40:00	49	0	0	0	266	8.19	15.73	78.5	66	98.92	0	-0.7	0	78.6	1.13	100	8167	98.86	78.2
2023-07-11 19:45:00	43.2	0	0	0	265	9.53	15.14	78.3	66.1	98.92	0.1	-0.9	0	78.4	1.12	100	8168	98.86	77.9
2023-07-11 19:50:00	40	0	0	0	270	10.16	14.81	78	65.4	98.92	0.1	-0.9	0	78.1	1.13	100	8156	98.86	77.8
2023-07-11 19:55:00	37.6	0	0	0	271	9.1	15.23	77.8	65.9	98.92	-0.1	-0.7	0	77.9	1.11	100	8156	98.86	77.8
2023-07-11 20:00:00	31.2	0	0	0	264	7.92	11.18	77.5	66	98.93	-0.1	-0.8	0	77.6	1.1	100	8156	98.87	77.4
2023-07-11 20:05:00	27.2	0	0	0	260	6.6	9.48	77.4	66.4	98.93	0	-0.8	0	77.5	1.08	100	8153	98.88	77.2
2023-07-11 20:10:00	23.2	0	0	0	255	8.05	12.28	77.3	66.2	98.94	-0.1	-0.7	0	77.4	1.08	100	8152	98.88	77
2023-07-11 20:15:00	18.2	0	0	0	255	5.75	7.45	77.2	66.4	98.94	0	-0.7	0	77.2	1.07	100	8152	98.89	76.8
2023-07-11 20:20:00	12	0	0	0	253	7.02	11.92	77.1	66.3	98.95	-0.1	-1	0	77.1	1.07	100	8148	98.89	76.6
2023-07-11 20:25:00	7.8	0	0	0	244	7.25	15.43	77	66.5	98.95	0	-0.8	0	77	1.06	100	8150	98.89	76.4
2023-07-11 20:30:00	4.8	0	0	0	242	7.31	15.75	76.9	65.9	98.95	0.1	-0.8	0	76.9	1.08	100	8146	98.89	76.3
2023-07-11 20:35:00	2.6	0	0	0	241	6.26	15.35	76.7	66.1	98.95	-0.1	-0.8	0	76.7	1.06	100	8147	98.89	76.2
2023-07-11 20:40:00	1.2	0	0	0	244	6.13	12.5	76.5	66.6	98.96	-0.1	-0.8	0	76.5	1.04	100	8146	98.9	75.9
2023-07-11 20:45:00	0.2	0	0	0	251	6.58	11.7	76.2	66.5	98.97	-0.1	-0.9	0	76.2	1.03	100	8143	98.91	75.7
2023-07-11 20:50:00	0	0	0	0	253	6.31	9.6	76.2	66.6	98.97	-0.1	-0.9	0	76.1	1.03	100	8142	98.91	75.6
2023-07-11 20:55:00	0	0	0	0	264	5.91	7.58	76	66.6	98.98	-0.1	-0.8	0	76	1.02	100	8140	98.92	75.4
2023-07-11 21:00:00	0	0	0	0	265	5.7	8.12	75.7	67	98.98	-0.1	-0.7	0	75.7	1	100	8143	98.92	75.1
2023-07-11 21:05:00	0	0	0	0	269	5.97	10.38	75.7	67.2	98.98	-0.2	-0.8	0	75.7	0.99	100	8140	98.93	74.8
2023-07-11 21:10:00	0	0	0	0	267	6.06	10.87	75.3	67.6	98.99	-0.2	-0.8	0	75.3	0.97	100	8137	98.93	74.4
2023-07-11 21:15:00	0	0	0	0	265	5.84	9.37	75.1	67.6	98.99	0	-0.9	0	75.1	0.96	100	8137	98.93	74.2

z6-17454 8928	Port1															Port7		Port8	
	ATMOS 41 All-in-one Weather Station															Battery		Barometer	
Timestamps	W/m² Solar Radiation	in Precipitation	Lightning Activity	miles Lightning Distance	° Wind Direction	mph Wind Speed	mph Gust Speed	°F Air Temp.	% Relative Humidity	kPa Atmospheric Pressure	° X-axis Level	° Y-axis Level	in/h Max Precip Rate	°F RH Sensor Temp	kPa VPD	% Battery Percent	mV Battery Voltage	kPa Reference Pressure	°F Logger Temp.
2023-07-11 21:20:00	0	0	0	0	262	6.15	9.1	75	67.6	99	-0.1	-0.7	0	75	0.96	100	8136	98.94	74
2023-07-11 21:25:00	0	0	0	0	259	5.46	7.65	74.8	68	98.99	-0.1	-0.8	0	74.8	0.94	100	8137	98.94	73.9
2023-07-11 21:30:00	0	0	0	0	259	5.21	7.34	74.7	68.1	98.99	-0.1	-0.7	0	74.7	0.93	100	8137	98.93	73.7
2023-07-11 21:35:00	0	0	0	0	252	4.85	6.26	74.6	68.5	98.99	-0.1	-0.9	0	74.6	0.92	100	8134	98.93	73.5
2023-07-11 21:40:00	0	0	0	0	254	5.84	7.81	74.5	68	98.99	-0.2	-0.8	0	74.5	0.93	100	8134	98.93	73.5
2023-07-11 21:45:00	0	0	0	0	260	5.17	7.49	74.5	67.7	98.99	-0.1	-0.8	0	74.5	0.94	100	8132	98.93	73.4
2023-07-11 21:50:00	0	0	0	0	263	5.46	8.14	74.3	67.9	98.99	-0.1	-0.8	0	74.3	0.93	100	8127	98.93	73.4
2023-07-11 21:55:00	0	0	0	0	259	5.08	8.5	74.4	67.8	98.98	0	-0.8	0	74.4	0.93	100	8133	98.92	73.3
2023-07-11 22:00:00	0	0	0	0	258	5.39	8.41	74.3	67.9	98.99	0	-0.8	0	74.4	0.93	100	8131	98.93	73.3
2023-07-11 22:05:00	0	0	0	0	256	6.82	10.92	74.3	67.6	98.98	-0.1	-0.8	0	74.3	0.94	100	8128	98.93	73.2
2023-07-11 22:10:00	0	0	0	0	261	6.33	11.05	74.3	67.5	98.98	0.1	-0.8	0	74.3	0.94	100	8127	98.92	73.3
2023-07-11 22:15:00	0	0	0	0	264	8.39	15.99	74.4	67.3	98.98	-0.1	-0.8	0	74.4	0.95	100	8127	98.92	73.2
2023-07-11 22:20:00	0	0	0	0	270	8.79	14.16	74.4	67.2	98.97	-0.1	-0.9	0	74.4	0.95	100	8125	98.92	73.3
2023-07-11 22:25:00	0	0	0	0	270	7.67	12.01	74.3	67.5	98.97	0	-0.9	0	74.3	0.94	100	8127	98.92	73.3
2023-07-11 22:30:00	0	0	0	0	266	6.87	10.51	74.3	67.8	98.98	-0.1	-0.9	0	74.3	0.93	100	8125	98.93	73.2
2023-07-11 22:35:00	0	0	0	0	271	8.57	13.67	74	68.1	98.99	-0.1	-0.8	0	74	0.92	100	8124	98.93	73.1
2023-07-11 22:40:00	0	0	0	0	271	11.05	18.66	74.1	68.6	98.98	-0.2	-0.7	0	74.1	0.9	100	8127	98.93	73.1
2023-07-11 22:45:00	0	0	0	0	268	8.41	12.86	74.1	69.2	98.99	-0.1	-0.8	0	74	0.88	100	8120	98.93	73.1
2023-07-11 22:50:00	0	0	0	0	268	8.23	13.73	74.1	69.6	98.97	-0.1	-0.7	0	74.1	0.87	100	8121	98.92	73.1
2023-07-11 22:55:00	0	0	0	0	267	8.66	14.07	74	69.8	98.98	-0.1	-0.7	0	74.1	0.87	100	8121	98.92	73.1
2023-07-11 23:00:00	0	0	0	0	267	8.66	15.01	74.1	70.4	98.98	0	-0.9	0	74.1	0.85	100	8120	98.93	73.1
2023-07-11 23:05:00	0	0	0	0	267	8.95	13.13	73.9	70.6	98.99	0.1	-0.7	0	73.9	0.84	100	8118	98.93	73
2023-07-11 23:10:00	0	0	0	0	267	8.81	16.22	73.9	71	98.98	-0.2	-0.9	0	73.9	0.83	100	8120	98.93	73
2023-07-11 23:15:00	0	0	0	0	264	9.28	14.16	73.8	71.1	98.98	0	-0.7	0	73.8	0.82	100	8118	98.92	72.9
2023-07-11 23:20:00	0	0	0	0	262	7.02	10.67	73.6	71.5	98.98	-0.2	-0.8	0	73.6	0.8	100	8118	98.93	72.8
2023-07-11 23:25:00	0	0	0	0	266	6.44	11.56	73.4	71.9	98.98	-0.1	-0.7	0	73.4	0.79	100	8117	98.93	72.6
2023-07-11 23:30:00	0	0	0	0	261	6.58	11.48	73.2	72.1	98.98	-0.2	-0.7	0	73.3	0.78	100	8115	98.93	72.4
2023-07-11 23:35:00	0	0	0	0	252	4.99	8.08	73.1	72.6	98.99	-0.1	-0.7	0	73.1	0.76	100	8115	98.93	72.3
2023-07-11 23:40:00	0	0	0	0	256	3.96	7.07	72.9	73.1	98.99	0	-0.8	0	72.9	0.74	100	8115	98.94	72.2
2023-07-11 23:45:00	0	0	0	0	252	3.33	4.94	72.9	73.5	98.98	-0.1	-0.7	0	72.9	0.73	100	8114	98.93	72
2023-07-11 23:50:00	0	0	0	0	245	3.15	4.41	72.6	74.2	98.98	-0.1	-0.7	0	72.6	0.71	100	8110	98.92	71.9
2023-07-11 23:55:00	0	0	0	0	243	3.09	4.79	72.5	74.5	98.96	-0.1	-0.7	0	72.5	0.69	100	8112	98.9	71.7
2023-07-12 00:00:00	0	0	0	0	245	2.84	4.88	72.4	75	98.95	-0.1	-0.7	0	72.3	0.68	100	8110	98.9	71.5
2023-07-12 00:05:00	0	0	0	0	247	3.24	4.52	72.1	75.3	98.95	-0.1	-0.8	0	72.1	0.66	100	8057	98.89	71.6
2023-07-12 00:10:00	0	0	0	0	251	2.84	4.09	72	76.1	98.95	-0.1	-0.7	0	72	0.64	100	8038	98.9	71.9
2023-07-12 00:15:00	0	0	0	0	249	2.59	3.65	71.7	76.7	98.95	-0.2	-0.8	0	71.7	0.62	100	8056	98.9	71.9
2023-07-12 00:20:00	0	0	0	0	254	2.53	3.42	71.6	76.8	98.95	0	-0.8	0	71.6	0.61	100	8071	98.9	71.5
2023-07-12 00:25:00	0	0	0	0	235	2.53	3.24	71.3	77.3	98.96	-0.1	-0.7	0	71.3	0.59	100	8070	98.9	71
2023-07-12 00:30:00	0	0	0	0	183	2.57	3.13	71.2	77.6	98.96	-0.2	-0.8	0	71.2	0.58	100	8069	98.91	70.6
2023-07-12 00:35:00	0	0	0	0	166	1.92	2.55	71	77.9	98.96	-0.2	-0.7	0	71	0.57	100	8072	98.91	70.3
2023-07-12 00:40:00	0	0	0	0	167	0.78	1.9	71	78.2	98.96	-0.1	-0.8	0	70.9	0.56	100	8070	98.91	70.1
2023-07-12 00:45:00	0	0	0	0	237	1.01	2.35	70.8	78.6	98.97	-0.1	-0.7	0	70.8	0.55	100	8070	98.91	69.9
2023-07-12 00:50:00	0	0	0	0	249	2.64	4.34	70.7	78.5	98.98	-0.1	-0.7	0	70.7	0.55	100	8070	98.92	69.9
2023-07-12 00:55:00	0	0	0	0	244	2.98	4.18	70.7	79	98.98	-0.2	-0.8	0	70.7	0.54	100	8071	98.93	69.9
2023-07-12 01:00:00	0	0	0	0	257	2.55	3.2	70.6	79.3	98.99	0	-0.7	0	70.6	0.53	100	8072	98.94	69.9
2023-07-12 01:05:00	0	0	0	0	256	2.57	3.58	70.6	80.1	99	-0.1	-0.8	0	70.6	0.51	100	8070	98.95	69.9
2023-07-12 01:10:00	0	0	0	0	271	3.33	4.27	70.5	79.7	99	-0.2	-0.8	0	70.4	0.52	100	8068	98.95	69.8
2023-07-12 01:15:00	0	0	0	0	275	3.02	4.05	70.3	81.4	99.01	-0.1	-0.8	0	70.3	0.47	100	8065	98.96	69.6
2023-07-12 01:20:00	0	0	0	0	271	3.53	4.81	70.2	80.6	99	-0.2	-0.7	0	70.2	0.49	100	8067	98.95	69.4
2023-07-12 01:25:00	0	0	0	0	281	2.93	3.91	70.2	80.6	99	-0.2	-0.7	0	70.2	0.49	100	8069	98.95	69.3
2023-07-12 01:30:00	0	0	0	0	266	3.18	4.63	70	81.2	99	-0.1	-0.7	0	70	0.47	100	8070	98.95	69.2
2023-07-12 01:35:00	0	0	0	0	261	3.58	5.46	70	80.2	99	-0.2	-0.7	0	70.1	0.5	100	8067	98.95	69.2
2023-07-12 01:40:00	0	0	0	0	228	3.09	5.97	70.2	80.1	98.99	0	-0.7	0	70.2	0.5	100	8068	98.94	69.3
2023-07-12 01:45:00	0	0	0	0	199	3.8	5.79	70.3	79.7	98.99	-0.1	-0.7	0	70.3	0.51	100	8067	98.94	69.5
2023-07-12 01:50:00	0	0	0	0	199	3.18	4.47	70.3	78.9	98.98	-0.1	-0.8	0	70.3	0.53	100	8064	98.93	69.6
2023-07-12 01:55:00	0	0	0	0	194	2.84	4.07	70.4	78.7	98.99	-0.1	-0.7	0	70.4	0.54	100	8064	98.94	69.6
2023-07-12 02:00:00	0	0	0	0	192	2.48	4.56	70.4	78	98.98	-0.1	-0.7	0	70.4	0.56	100	8065	98.93	69.6
2023-07-12 02:05:00	0	0	0	0	221	3.71	8.16	70.3	78.2	98.98	-0.1	-0.8	0	70.3	0.55	100	8064	98.93	69.5
2023-07-12 02:10:00	0	0	0	0	226	4.61	7.81	70.2	78.4	98.98	-0.2	-0.8	0	70.3	0.54	100	8064	98.93	69.4
2023-07-12 02:15:00	0	0	0	0	255	4.9	7.38	70.1	78.4	98.97	-0.2	-0.8	0	70.1	0.54	100	8064	98.92	69.3
2023-07-12 02:20:00	0	0	0	0	259	4.85	7.2	70.1	78.8	98.98	-0.2	-0.8	0	70.1	0.53	100	8063	98.93	69.2
2023-07-12 02:25:00	0	0	0	0	254	4.43	6.89	69.8	79.6	98.99	-0.1	-0.8	0	69.8	0.51	100	8061	98.94	69
2023-07-12 02:30:00	0	0	0	0	247	5.1	7.45	69.6	80.2	98.99	-0.3	-0.9	0	69.6	0.49	100	8063	98.94	68.9
2023-07-12 02:35:00	0	0	0	0	254	4.29	7.45	69.4	80.7	98.99	-0.1	-0.7	0	69.4	0.47	100	8062	98.94	68.8

z6-17454 8928	Port1															Port7		Port8	
	ATMOS 41 All-in-one Weather Station															Battery		Barometer	
Timestamps	W/m² Solar Radiation	in Precipitation	Lightning Activity	miles Lightning Distance	° Wind Direction	mph Wind Speed	mph Gust Speed	°F Air Temp.	% Relative Humidity	kPa Atmospheric Pressure	° X-axis Level	° Y-axis Level	in/h Max Precip Rate	°F RH Sensor Temp	kPa VPD	% Battery Percent	mV Battery Voltage	kPa Reference Pressure	°F Logger Temp.
2023-07-12 02:40:00	0	0	0	0	251	5.48	8.1	69.3	81.1	98.99	-0.1	-0.7	0	69.3	0.46	100	8064	98.95	68.7
2023-07-12 02:45:00	0	0	0	0	257	5.35	8.21	69.2	81.5	99	-0.1	-0.8	0	69.2	0.45	100	8061	98.95	68.6
2023-07-12 02:50:00	0	0	0	0	260	4.99	8.08	69.3	81.6	99	-0.2	-0.7	0	69.3	0.45	100	8061	98.95	68.6
2023-07-12 02:55:00	0	0	0	0	264	5.28	8.16	69.1	82.1	99	-0.1	-0.8	0	69.1	0.43	100	8060	98.96	68.4
2023-07-12 03:00:00	0	0	0	0	268	4.83	6.89	68.9	82.7	99.01	0	-0.8	0	68.9	0.42	100	8058	98.96	68.3
2023-07-12 03:05:00	0	0	0	0	269	4.92	8.37	68.8	83.2	99.02	-0.2	-0.8	0	68.8	0.4	100	8056	98.97	68.1
2023-07-12 03:10:00	0	0	0	0	281	4.59	6.67	68.7	83.5	99.01	-0.2	-0.8	0	68.7	0.39	100	8059	98.96	68
2023-07-12 03:15:00	0	0	0	0	276	4.21	6.24	68.4	84.1	99.01	-0.1	-0.7	0	68.4	0.38	100	8058	98.96	67.7
2023-07-12 03:20:00	0	0	0	0	275	4.68	6.85	68.4	84.3	99.01	-0.1	-0.8	0	68.4	0.37	100	8057	98.96	67.6
2023-07-12 03:25:00	0	0	0	0	286	3.91	5.55	68.1	84.9	99	-0.1	-0.8	0	68.1	0.35	100	8055	98.96	67.5
2023-07-12 03:30:00	0	0	0	0	290	4.32	7.09	68.1	85.4	99.01	-0.2	-0.7	0	68.1	0.34	100	8055	98.96	67.4
2023-07-12 03:35:00	0	0	0	0	294	3.76	5.21	67.9	85.8	99.01	-0.1	-0.7	0	67.9	0.33	100	8055	98.96	67.4
2023-07-12 03:40:00	0	0	0	0	283	3.2	5.39	68	86	99.01	-0.2	-0.7	0	68	0.33	100	8058	98.96	67.4
2023-07-12 03:45:00	0	0	0	0	257	3.94	5.46	68	85.9	99.01	-0.2	-0.7	0	68	0.33	100	8056	98.97	67.4
2023-07-12 03:50:00	0	0	0	0	267	4.61	7.76	68.2	86.2	99.02	-0.2	-0.7	0	68.2	0.32	100	8055	98.97	67.6
2023-07-12 03:55:00	0	0	0	0	280	4.68	6.58	68.2	85.6	99.02	-0.1	-0.7	0	68.2	0.34	100	8056	98.98	67.7
2023-07-12 04:00:00	0	0	0	0	285	4.45	6.4	68.4	85.9	99.03	-0.2	-0.7	0	68.4	0.33	100	8053	98.98	67.8
2023-07-12 04:05:00	0	0	0	0	304	5.21	7.63	68.4	86	99.02	-0.1	-0.7	0	68.4	0.33	100	8051	98.97	67.9
2023-07-12 04:10:00	0	0	0	0	304	5.82	7.96	68.6	85.9	99.02	-0.1	-0.8	0	68.6	0.34	100	8051	98.98	68
2023-07-12 04:15:00	0	0	0	0	305	5.23	7.38	68.7	86.2	99.03	0	-0.8	0	68.7	0.33	100	8052	98.99	68.1
2023-07-12 04:20:00	0	0	0	0	317	4.29	8.08	68.9	86.1	99.03	-0.2	-0.8	0	68.9	0.33	100	8050	98.99	68.2
2023-07-12 04:25:00	0	0	0	0	306	4.7	7.87	68.9	86.1	99.04	-0.3	-0.8	0	68.9	0.34	100	8051	99	68.3
2023-07-12 04:30:00	0	0	0	0	314	4.83	6.6	69	86.1	99.04	-0.1	-0.8	0	69	0.34	100	8051	98.99	68.3
2023-07-12 04:35:00	0	0	0	0	316	6.49	10.2	69	86	99.04	-0.2	-0.8	0	69	0.34	100	8051	99	68.3
2023-07-12 04:40:00	0	0	0	0	315	5.59	7.83	69.1	85.9	99.05	-0.2	-0.7	0	69.1	0.34	100	8051	99	68.4
2023-07-12 04:45:00	0	0	0	0	305	7.63	11.56	69	85.6	99.05	-0.1	-0.8	0	69	0.35	100	8051	99	68.4
2023-07-12 04:50:00	0	0	0	0	302	6.26	9.31	69	85.2	99.05	0	-0.8	0	69	0.36	100	8047	99.01	68.4
2023-07-12 04:55:00	0	0	0	0	317	6.31	8.32	69	85.3	99.06	-0.2	-0.9	0	69	0.36	100	8048	99.02	68.4
2023-07-12 05:00:00	0	0	0	0	323	5.73	7.63	69	85.4	99.06	-0.1	-0.8	0	69	0.35	100	8047	99.02	68.4
2023-07-12 05:05:00	0	0	0	0	321	6.89	9.82	68.9	85.1	99.07	-0.2	-0.8	0	68.9	0.36	100	8046	99.03	68.4
2023-07-12 05:10:00	0	0	0	0	320	6.24	8.66	68.9	85.2	99.09	-0.2	-0.6	0	68.9	0.36	100	8046	99.05	68.3
2023-07-12 05:15:00	0	0	0	0	325	6.4	8.63	68.6	85.5	99.09	-0.2	-0.7	0	68.6	0.35	100	8048	99.05	68.3
2023-07-12 05:20:00	0	0	0	0	326	7.23	12.39	68.6	85.4	99.11	0	-0.8	0	68.6	0.35	100	8044	99.06	68.2
2023-07-12 05:25:00	0	0	0	0	336	8.32	12.19	68.5	85.4	99.11	-0.1	-0.9	0	68.5	0.35	100	8045	99.07	68.1
2023-07-12 05:30:00	0.6	0	0	0	323	5.57	8.08	68.4	85.4	99.12	-0.2	-0.8	0	68.4	0.35	100	8043	99.08	68
2023-07-12 05:35:00	2.2	0	0	0	329	5.79	9.06	68.3	84.3	99.12	-0.2	-0.8	0	68.3	0.37	100	8046	99.08	67.9
2023-07-12 05:40:00	4.2	0	0	0	323	6.55	8.46	68.2	81.7	99.12	-0.1	-0.7	0	68.3	0.43	100	8045	99.08	67.8
2023-07-12 05:45:00	5	0	0	0	327	5.59	7.61	68.1	79.8	99.13	-0.2	-0.8	0	68.1	0.47	100	8042	99.08	67.7
2023-07-12 05:50:00	5.6	0	0	0	329	6.51	9.44	68	79.4	99.14	0	-0.7	0	68	0.48	100	8043	99.09	67.6
2023-07-12 05:55:00	11.4	0	0	0	323	6.35	8.97	68	78.8	99.14	-0.2	-0.6	0	68	0.5	100	8045	99.1	67.6
2023-07-12 06:00:00	19.8	0	0	0	329	6.46	8.63	67.9	78.4	99.14	-0.2	-0.7	0	68	0.5	100	8042	99.1	67.5
2023-07-12 06:05:00	18	0	0	0	331	6.93	10.29	67.8	78.3	99.16	-0.1	-0.7	0	67.9	0.5	100	8040	99.11	67.5
2023-07-12 06:10:00	26.8	0	0	0	326	6.02	7.85	67.8	77.9	99.16	-0.1	-0.8	0	67.8	0.51	100	8041	99.12	67.4
2023-07-12 06:15:00	34.4	0	0	0	331	5.64	8.23	67.7	77.2	99.15	-0.1	-0.8	0	67.9	0.53	100	8042	99.11	67.3
2023-07-12 06:20:00	31.4	0	0	0	315	5.28	7.85	67.8	76.9	99.16	-0.1	-0.8	0	67.9	0.54	100	8040	99.12	67.2
2023-07-12 06:25:00	27	0	0	0	316	5.1	6.71	67.6	76.8	99.18	-0.1	-0.7	0	67.8	0.54	100	8039	99.13	67.2
2023-07-12 06:30:00	39.2	0	0	0	328	4.41	6.4	67.6	76.8	99.17	-0.2	-0.7	0	67.8	0.54	100	8040	99.12	67.2
2023-07-12 06:35:00	51	0	0	0	321	4.09	5.59	67.6	77	99.17	-0.2	-0.7	0	67.8	0.53	100	8038	99.13	67.2
2023-07-12 06:40:00	53	0	0	0	318	4.07	4.99	67.6	77.4	99.19	-0.1	-0.7	0	67.9	0.52	100	8039	99.14	67.2
2023-07-12 06:45:00	55.2	0	0	0	326	4.68	6.38	67.7	77.3	99.19	-0.3	-0.7	0	67.9	0.52	100	8038	99.14	67.3
2023-07-12 06:50:00	43.2	0	0	0	340	5.1	8.39	67.8	77.4	99.17	-0.2	-0.7	0	68	0.53	100	8039	99.13	67.4
2023-07-12 06:55:00	46.2	0	0	0	319	4.38	7.27	67.7	77.5	99.18	-0.2	-0.8	0	67.9	0.52	100	8036	99.14	67.4
2023-07-12 07:00:00	37.4	0	0	0	311	3.71	4.88	67.7	77.8	99.19	-0.1	-0.7	0	67.9	0.51	100	8038	99.15	67.5
2023-07-12 07:05:00	53.2	0	0	0	318	4.38	6.82	67.7	78.4	99.19	-0.2	-0.7	0	67.9	0.5	100	8037	99.15	67.5
2023-07-12 07:10:00	83.4	0	0	0	327	4.56	5.91	67.6	78.3	99.18	-0.1	-0.7	0	68	0.5	100	8037	99.14	67.6
2023-07-12 07:15:00	106.6	0	0	0	311	4.43	5.66	67.9	78.2	99.19	-0.1	-0.8	0	68.3	0.51	100	8037	99.16	67.8
2023-07-12 07:20:00	65.4	0	0	0	299	6.69	11.16	68	77.2	99.21	-0.2	-0.7	0	68.2	0.53	100	8038	99.17	68
2023-07-12 07:25:00	65.2	0	0	0	308	6.51	11.01	68.2	75.8	99.22	-0.2	-0.8	0	68.4	0.57	100	8038	99.17	68
2023-07-12 07:30:00	69.4	0	0	0	312	6.58	10	68.1	74.3	99.22	-0.1	-0.8	0	68.3	0.6	100	8037	99.18	68
2023-07-12 07:35:00	93.8	0	0	0	323	6.69	9.42	68.1	72.7	99.22	-0.1	-0.8	0	68.4	0.64	100	8040	99.18	68
2023-07-12 07:40:00	84.6	0	0	0	339	5.01	7.23	68.3	72.7	99.2	-0.1	-0.7	0	68.5	0.64	100	8038	99.16	67.9
2023-07-12 07:45:00	271.2	0	0	0	314	5.23	6.96	68.4	72.8	99.19	-0.1	-0.7	0	69.2	0.64	100	8051	99.17	67.9
2023-07-12 07:50:00	297.4	0	0	0	314	4.99	7.36	69.1	71.8	99.19	-0.2	-0.7	0	70.2	0.69	100	8056	99.17	68.7
2023-07-12 07:55:00	270.8	0	0	0	301	5.88	8.43	70.1	68.6	99.2	0	-0.7	0	71.1	0.79	100	8062	99.17	69.7

z6-17454 8928	Port1															Port7		Port8	
	ATMOS 41 All-in-one Weather Station															Battery		Barometer	
Timestamps	W/m² Solar Radiation	in Precipitation	Lightning Activity	miles Lightning Distance	° Wind Direction	mph Wind Speed	mph Gust Speed	°F Air Temp.	% Relative Humidity	kPa Atmospheric Pressure	° X-axis Level	° Y-axis Level	in/h Max Precip Rate	°F RH Sensor Temp	kPa VPD	% Battery Percent	mV Battery Voltage	kPa Reference Pressure	°F Logger Temp.
2023-07-12 08:00:00	195.2	0	0	0	297	5.61	7.31	70.3	67.7	99.22	0	-0.9	0	71	0.82	100	8063	99.18	70.3
2023-07-12 08:05:00	159	0	0	0	306	4.34	6.8	70.1	68.2	99.22	-0.1	-0.8	0	70.7	0.8	100	8061	99.18	70.5
2023-07-12 08:10:00	172.4	0	0	0	319	5.19	6.91	69.9	68.6	99.22	-0.2	-0.8	0	70.4	0.78	100	8061	99.18	70.6
2023-07-12 08:15:00	205	0	0	0	331	4.27	5.84	69.8	69.5	99.22	-0.2	-0.8	0	70.6	0.76	100	8067	99.17	70.7
2023-07-12 08:20:00	318.6	0	0	0	326	3.65	5.91	69.9	69.4	99.19	-0.1	-0.8	0	71.1	0.76	100	8073	99.16	71
2023-07-12 08:25:00	347.8	0	0	0	343	3.96	6.49	70.6	68.4	99.19	-0.2	-0.7	0	71.9	0.81	100	8080	99.16	71.5
2023-07-12 08:30:00	479.2	0	0	0	332	2.84	4.59	71.5	68.8	99.17	-0.1	-0.7	0	73.1	0.82	100	8091	99.16	72.5
2023-07-12 08:35:00	427.8	0	0	0	326	4.23	6.44	72.7	65.9	99.19	-0.1	-0.6	0	74.2	0.93	100	8099	99.17	73.6
2023-07-12 08:40:00	275.2	0	0	0	313	4.21	8.25	73.2	64.1	99.21	-0.1	-0.7	0	74.4	1	100	8101	99.18	74.3
2023-07-12 08:45:00	369.6	0	0	0	287	3.71	6.87	73	65.7	99.2	0	-0.8	0	74.1	0.95	100	8110	99.18	74.3
2023-07-12 08:50:00	411.4	0	0	0	281	2.95	5.64	73	66.2	99.19	0	-0.8	0	74.8	0.94	100	8115	99.17	74.8
2023-07-12 08:55:00	427.4	0	0	0	270	2.53	5.86	73.9	65.5	99.18	-0.1	-0.7	0	75.5	0.98	100	8123	99.17	75.5
2023-07-12 09:00:00	482.8	0	0	0	248	2.71	6.13	74.3	64.3	99.19	0	-0.7	0	76	1.03	100	8134	99.17	76.2
2023-07-12 09:05:00	509	0	0	0	213	2.66	4.74	74.9	63.2	99.18	0	-0.8	0	76.6	1.09	100	8139	99.17	76.9
2023-07-12 09:10:00	444.4	0	0	0	29	1.68	3.74	74.8	64.7	99.19	-0.1	-0.8	0	76.9	1.04	100	8146	99.16	77.7
2023-07-12 09:15:00	569	0	0	0	288	4.45	7.76	76.1	60.6	99.17	0	-0.8	0	77.7	1.21	100	8156	99.16	78.2
2023-07-12 09:20:00	603.4	0	0	0	280	6.06	8.66	76.8	55	99.16	0	-0.8	0	78	1.42	100	8157	99.16	78.7
2023-07-12 09:25:00	578.4	0	0	0	269	3.71	6.76	76.6	54.3	99.17	0	-0.8	0	78	1.43	100	8168	99.16	79.2
2023-07-12 09:30:00	337	0	0	0	297	4.43	6.31	76.5	55.6	99.19	-0.1	-0.8	0	77.8	1.39	100	8164	99.16	79.5
2023-07-12 09:35:00	383.4	0	0	0	295	4	7.54	75.6	57.3	99.19	0	-0.8	0	76.9	1.29	100	8165	99.16	79.2
2023-07-12 09:40:00	311.8	0	0	0	279	2.8	6.08	74.7	59	99.2	0	-0.7	0	76.2	1.2	100	8167	99.16	78.8
2023-07-12 09:45:00	340	0	0	0	282	3.42	5.95	74.4	61	99.2	0.1	-0.8	0	75.8	1.13	100	8166	99.16	78.4
2023-07-12 09:50:00	316.2	0	0	0	284	3.51	6.24	73.9	63.5	99.2	-0.1	-0.8	0	75.4	1.04	100	8167	99.15	77.9
2023-07-12 09:55:00	359.8	0	0	0	285	2.59	5.26	73.6	63.8	99.19	-0.2	-0.8	0	75.1	1.02	100	8172	99.15	77.5
2023-07-12 10:00:00	367.8	0	0	0	268	2.3	4.16	73.3	65.6	99.19	-0.1	-0.8	0	75.1	0.96	100	8168	99.15	77.4
2023-07-12 10:05:00	338	0	0	0	193	3.91	5.55	73.5	66.1	99.19	0	-0.8	0	75.1	0.96	100	8170	99.15	77.3
2023-07-12 10:10:00	390.8	0	0	0	178	3.76	5.93	73.5	67.4	99.19	-0.1	-0.8	0	74.9	0.92	100	8176	99.15	76.9
2023-07-12 10:15:00	442	0	0	0	179	4.32	6.58	73.7	66.8	99.18	-0.2	-0.7	0	75	0.94	100	8178	99.15	76.7
2023-07-12 10:20:00	332.4	0	0	0	181	4.18	6.17	73.5	65.2	99.19	0	-0.8	0	74.7	0.98	100	8178	99.16	76.4
2023-07-12 10:25:00	325.6	0	0	0	147	2.8	4.21	73	65.6	99.19	-0.1	-0.8	0	74.4	0.95	100	8177	99.15	76.2
2023-07-12 10:30:00	285	0	0	0	188	3.49	6.33	73.1	66.6	99.19	-0.1	-0.9	0	74.4	0.93	100	8178	99.15	76
2023-07-12 10:35:00	433.4	0	0	0	230	2.48	4.36	72.9	68	99.19	-0.1	-0.8	0	74.4	0.88	100	8185	99.15	75.8
2023-07-12 10:40:00	532	0	0	0	226	4.27	6.38	73.8	66.2	99.17	-0.1	-0.9	0	75.3	0.96	100	8187	99.14	76.1
2023-07-12 10:45:00	401.6	0	0	0	208	3.78	6.51	74	65.7	99.19	-0.1	-0.8	0	75.3	0.98	100	8194	99.15	76.1
2023-07-12 10:50:00	552.6	0	0	0	196	4.45	6.6	74.3	64.7	99.18	-0.1	-0.8	0	75.6	1.02	100	8195	99.15	76.2
2023-07-12 10:55:00	688.2	0	0	0	225	4.65	6.76	74.9	64	99.17	-0.1	-0.8	0	76.2	1.06	100	8209	99.16	76.5
2023-07-12 11:00:00	830	0	0	0	219	2.82	7.52	75.6	63.2	99.16	-0.1	-0.8	0	77.2	1.11	100	8219	99.16	77.2
2023-07-12 11:05:00	765.2	0	0	0	232	4.63	8.41	76.8	61.6	99.18	0	-0.8	0	78.2	1.21	100	8221	99.16	78.2
2023-07-12 11:10:00	830.6	0	0	0	228	3.78	7.36	77.3	59.7	99.17	-0.1	-0.8	0	78.5	1.29	100	8228	99.16	79
2023-07-12 11:15:00	555	0	0	0	345	4.25	7.47	77.2	60.1	99.18	0.1	-0.7	0	78.6	1.27	100	8232	99.15	79.5
2023-07-12 11:20:00	520.6	0	0	0	259	2.21	4.85	76.8	60.7	99.17	0	-0.8	0	78.5	1.24	100	8235	99.14	79.6
2023-07-12 11:25:00	830	0	0	0	240	3.56	6.76	77.2	60.2	99.15	0.1	-0.8	0	78.9	1.27	100	8244	99.14	79.7
2023-07-12 11:30:00	912.8	0	0	0	224	5.37	9.8	78.3	59.3	99.16	0.1	-0.8	0	79.6	1.35	100	8254	99.15	80.1
2023-07-12 11:35:00	826.4	0	0	0	199	4.23	8.05	78.4	58.7	99.17	0	-0.8	0	79.7	1.37	100	8259	99.16	80.4
2023-07-12 11:40:00	918.2	0	0	0	243	3.42	7.31	78.3	60.2	99.17	-0.1	-0.7	0	80	1.32	100	8265	99.16	80.6
2023-07-12 11:45:00	875.6	0	0	0	293	5.17	7.74	79.1	59	99.16	0	-0.9	0	80.3	1.39	100	8273	99.15	81
2023-07-12 11:50:00	871.2	0	0	0	294	3.87	6.44	78.9	57.5	99.14	0.1	-0.8	0	80.3	1.44	100	8274	99.13	81.2
2023-07-12 11:55:00	862.8	0	0	0	281	4.72	7.81	79.1	58.7	99.14	0	-0.7	0	80.6	1.4	100	8280	99.13	81.6
2023-07-12 12:00:00	919.2	0	0	0	297	3.02	5.93	79.3	57.7	99.14	0.1	-0.8	0	80.8	1.45	100	8287	99.13	82
2023-07-12 12:05:00	987.6	0	0	0	248	2.51	5.61	79.6	57.1	99.14	0	-0.9	0	81.4	1.48	100	8292	99.13	82.6
2023-07-12 12:10:00	868.6	0	0	0	209	3.44	6.93	80.2	56.7	99.14	0	-1	0	81.8	1.52	100	8295	99.12	83.1
2023-07-12 12:15:00	699	0	0	0	325	1.74	3.33	79.7	58.8	99.15	0	-0.9	0	81.7	1.43	100	8296	99.12	83.5
2023-07-12 12:20:00	798	0	0	0	211	2.71	5.68	80.3	58	99.15	0	-0.9	0	82.1	1.48	100	8283	99.13	84.1
2023-07-12 12:25:00	791	0	0	0	220	3.85	7.92	80.7	55.9	99.16	0	-0.8	0	82.3	1.58	100	8291	99.14	84.4
2023-07-12 12:30:00	478.6	0	0	0	241	4.97	8.23	80.5	55.5	99.17	0	-0.9	0	81.7	1.58	100	8290	99.14	83.9
2023-07-12 12:35:00	418.6	0	0	0	247	4.12	10.8	79.7	56.6	99.17	0	-0.8	0	81	1.5	100	8289	99.13	83.1
2023-07-12 12:40:00	418.2	0	0	0	291	3.6	6.06	78.9	55.6	99.18	0	-0.8	0	80.3	1.5	100	8286	99.14	82.3
2023-07-12 12:45:00	392	0	0	0	259	4.59	8.37	78.6	58	99.2	-0.1	-0.8	0	80	1.4	100	8286	99.16	81.8
2023-07-12 12:50:00	479	0	0	0	228	2.66	4.34	78.1	59.8	99.18	0	-0.8	0	79.7	1.32	100	8287	99.14	81.6
2023-07-12 12:55:00	675.6	0	0	0	182	4.21	6.58	78.6	57.5	99.14	0	-0.8	0	80	1.42	100	8291	99.12	81.5
2023-07-12 13:00:00	457	0	0	0	164	2.8	4.18	78.5	56.8	99.16	0	-0.8	0	80.1	1.44	100	8288	99.13	81.6
2023-07-12 13:05:00	624.6	0	0	0	166	2.04	4.79	78.3	57.5	99.16	-0.1	-0.9	0	80.2	1.4	100	8285	99.14	81.7
2023-07-12 13:10:00	714.4	0	0	0	175	4.03	8.19	79.1	56.1	99.15	0	-0.9	0	80.6	1.49	100	8290	99.13	82
2023-07-12 13:15:00	609.8	0	0	0	179	5.93	9.15	79.3	56.5	99.13	0	-0.8	0	80.6	1.49	100	8292	99.1	81.8

z6-17454 8928	Port1															Port7		Port8	
	ATMOS 41 All-in-one Weather Station															Battery		Barometer	
Timestamps	W/m² Solar Radiation	in Precipitation	Lightning Activity	miles Lightning Distance	° Wind Direction	mph Wind Speed	mph Gust Speed	°F Air Temp.	% Relative Humidity	kPa Atmospheric Pressure	° X-axis Level	° Y-axis Level	in/h Max Precip Rate	°F RH Sensor Temp	kPa VPD	% Battery Percent	mV Battery Voltage	kPa Reference Pressure	°F Logger Temp.
2023-07-12 13:20:00	546.4	0	0	0	180	2.98	6.31	78.7	57.2	99.14	0	-0.8	0	80.1	1.43	100	8289	99.11	81.6
2023-07-12 13:25:00	593.8	0	0	0	208	2.33	7.83	78.2	58.9	99.14	0	-0.8	0	80.3	1.35	100	8291	99.11	81.7
2023-07-12 13:30:00	650.8	0	0	0	185	4.47	7.11	79.2	57.4	99.13	0	-0.8	0	80.6	1.45	100	8292	99.11	81.7
2023-07-12 13:35:00	527.4	0	0	0	209	4.07	11.81	79	56.7	99.14	0.1	-0.8	0	80.5	1.46	100	8291	99.12	81.6
2023-07-12 13:40:00	770.8	0	0	0	334	4.9	6.91	79.4	57.8	99.14	0	-0.8	0	80.6	1.44	100	8293	99.12	81.5
2023-07-12 13:45:00	879	0	0	0	349	6.15	9.84	80	56.7	99.13	0	-0.8	0	81.2	1.51	100	8290	99.1	81.7
2023-07-12 13:50:00	875	0	0	0	44	2.48	8.21	80	55.5	99.11	-0.1	-0.8	0	81.6	1.56	100	8289	99.09	81.9
2023-07-12 13:55:00	767.2	0	0	0	29	2.84	5.03	80.3	55	99.1	0.1	-0.9	0	82	1.59	100	8286	99.08	82.3
2023-07-12 14:00:00	579.6	0	0	0	355	3.8	10.07	80.5	56.6	99.11	0.1	-0.9	0	82.1	1.54	100	8287	99.08	82.4
2023-07-12 14:05:00	771.6	0	0	0	340	5.59	10.92	80.9	54.5	99.1	0	-0.8	0	82	1.63	100	8284	99.07	82.1
2023-07-12 14:10:00	614.6	0	0	0	1	4.18	6.85	80.6	55.5	99.12	0.1	-0.9	0	82	1.59	100	8282	99.08	82.2
2023-07-12 14:15:00	639.2	0	0	0	8	4.21	7.02	80.3	56.5	99.11	0.1	-0.8	0	81.6	1.53	100	8280	99.08	82
2023-07-12 14:20:00	698.4	0	0	0	8	4.72	7.49	80.2	56.7	99.11	0	-0.8	0	81.5	1.52	100	8278	99.08	81.9
2023-07-12 14:25:00	776.2	0	0	0	9	4.85	7.11	80.5	56.8	99.11	-0.1	-0.8	0	81.7	1.53	100	8277	99.08	81.8
2023-07-12 14:30:00	877.6	0	0	0	355	2.98	5.88	80.5	56.6	99.1	0	-0.9	0	82	1.54	100	8273	99.07	81.9
2023-07-12 14:35:00	881.2	0	0	0	61	2.1	5.03	80.4	56.9	99.09	0	-0.9	0	82.4	1.53	100	8273	99.06	82.3
2023-07-12 14:40:00	915.8	0	0	0	77	3.18	7.67	81.1	55.4	99.08	0.1	-0.8	0	82.7	1.62	100	8272	99.05	82.9
2023-07-12 14:45:00	691.2	0	0	0	9	2.98	7.96	81.2	57.2	99.09	0.1	-1	0	83.1	1.56	100	8267	99.06	83.5
2023-07-12 14:50:00	668.6	0	0	0	344	5.7	8.95	81.7	54.6	99.09	0.1	-0.9	0	82.8	1.68	100	8269	99.05	83.4
2023-07-12 14:55:00	686.8	0	0	0	342	5.26	9.89	81.6	55.7	99.09	0.2	-1	0	82.9	1.63	100	8266	99.05	83.3
2023-07-12 15:00:00	496	0	0	0	16	5.08	9.1	81.3	55	99.09	0	-0.9	0	82.5	1.64	100	8266	99.06	83.1
2023-07-12 15:05:00	646.2	0	0	0	1	6.69	9.84	81.1	56.5	99.09	0.2	-0.8	0	82.2	1.57	100	8264	99.05	82.8
2023-07-12 15:10:00	328.2	0	0	0	353	6.87	11.65	80.8	57.1	99.09	0.1	-1	0	81.8	1.54	100	8264	99.05	82.3
2023-07-12 15:15:00	501.8	0	0	0	348	7.72	10.42	80.4	58.5	99.09	0	-0.9	0	81.3	1.47	100	8263	99.06	81.7
2023-07-12 15:20:00	613.4	0	0	0	348	6.96	10.29	80	59.1	99.09	-0.1	-0.9	0	81	1.43	100	8260	99.06	81.4
2023-07-12 15:25:00	551.6	0	0	0	359	8.3	13.82	79.7	60.3	99.09	-0.1	-1	0	80.7	1.37	100	8260	99.05	81.3
2023-07-12 15:30:00	366	0	0	0	349	9.17	13.27	79.7	61.9	99.09	0.1	-1	0	80.5	1.32	100	8258	99.05	81
2023-07-12 15:35:00	574	0	0	0	356	8.95	12.28	79.1	63.3	99.09	-0.1	-0.9	0	79.7	1.24	100	8258	99.05	80.3
2023-07-12 15:40:00	788.4	0	0	0	356	7.38	11.27	78.9	65	99.08	0	-0.8	0	80	1.18	100	8255	99.05	80.8
2023-07-12 15:45:00	435.8	0	0	0	16	5.75	8.41	79	64.6	99.09	0	-0.8	0	80.1	1.2	100	8251	99.05	81.2
2023-07-12 15:50:00	419	0	0	0	359	7.31	10.92	78.9	65	99.09	0	-0.8	0	79.9	1.18	100	8251	99.05	81
2023-07-12 15:55:00	958.8	0	0	0	1	6.76	9.6	79.2	63.9	99.07	0.1	-0.9	0	80.3	1.23	100	8251	99.05	81.2
2023-07-12 16:00:00	683	0	0	0	349	5.53	8.61	79.5	63.4	99.08	0.1	-1	0	80.8	1.26	100	8252	99.05	82.4
2023-07-12 16:05:00	821.6	0	0	0	359	6.78	10.58	80	62.4	99.08	0.1	-0.8	0	81.1	1.32	100	8250	99.05	83
2023-07-12 16:10:00	671	0	0	0	6	6.98	10.22	80.2	62	99.08	0	-0.9	0	81.3	1.34	100	8249	99.05	83.5
2023-07-12 16:15:00	522.2	0	0	0	19	5.84	9.01	79.9	62.7	99.08	0	-0.9	0	81	1.3	100	8247	99.04	83
2023-07-12 16:20:00	697.8	0	0	0	1	5.37	7.36	79.9	62.6	99.07	0.1	-0.9	0	81.1	1.3	100	8244	99.04	83.2
2023-07-12 16:25:00	660.6	0	0	0	355	7.54	11.79	80.3	63.7	99.06	0	-0.9	0	81.3	1.28	100	8241	99.03	83.8
2023-07-12 16:30:00	653.6	0	0	0	356	8.95	12.44	80.4	60.7	99.06	0	-0.8	0	81.3	1.39	100	8241	99.03	83.5
2023-07-12 16:35:00	614.8	0	0	0	1	6.85	9.24	79.9	61	99.06	0.1	-0.9	0	81	1.36	100	8242	99.02	83.4
2023-07-12 16:40:00	590	0	0	0	348	7.58	10.96	79.8	62.1	99.05	0.1	-1	0	80.8	1.31	100	8234	99.02	83.4
2023-07-12 16:45:00	550.2	0	0	0	349	7.83	11.01	79.8	61.3	99.05	0	-0.8	0	80.9	1.34	100	8237	99.01	83.5
2023-07-12 16:50:00	543	0	0	0	346	7.2	12.41	79.6	61.7	99.04	0	-0.9	0	80.7	1.32	100	8232	99	83.3
2023-07-12 16:55:00	530	0	0	0	355	8.1	12.66	79.6	61.9	99.03	0.1	-0.9	0	80.6	1.31	100	8230	98.99	83.5
2023-07-12 17:00:00	524.6	0	0	0	0	7.72	10.33	79.6	61.5	99.02	-0.1	-0.9	0	80.6	1.33	100	8230	98.99	83.2
2023-07-12 17:05:00	488.2	0	0	0	356	8.14	11.5	79.3	61.7	99.01	0	-0.9	0	80.2	1.31	100	8224	98.98	83
2023-07-12 17:10:00	450.2	0	0	0	346	8.63	14.14	79.1	62.8	99.01	0.1	-0.9	0	80.2	1.26	100	8226	98.98	82.9
2023-07-12 17:15:00	427.6	0	0	0	354	8.68	12.44	78.9	62.1	99.01	0.1	-0.8	0	79.8	1.28	100	8223	98.98	82.4
2023-07-12 17:20:00	413.8	0	0	0	6	8.66	13.78	78.5	63.2	99.01	0.1	-0.9	0	79.5	1.22	100	8221	98.97	82
2023-07-12 17:25:00	399.6	0	0	0	350	10.38	15.14	78.2	63.5	99.01	-0.2	-0.9	0	79.1	1.2	100	8222	98.97	81.5
2023-07-12 17:30:00	368.8	0	0	0	3	7.74	12.95	77.8	64.2	99.02	0	-0.8	0	78.7	1.16	100	8219	98.98	81
2023-07-12 17:35:00	334.8	0	0	0	9	7.58	10.49	77.3	64.5	99.03	0	-0.8	0	78.2	1.14	100	8216	98.98	80.6
2023-07-12 17:40:00	348.2	0	0	0	9	7.81	12.19	77	65.1	99.02	0	-0.9	0	78	1.1	100	8216	98.98	80.1
2023-07-12 17:45:00	319.8	0	0	0	20	7.27	9.71	76.8	65.5	99.03	0.1	-0.7	0	77.8	1.09	100	8216	98.99	80
2023-07-12 17:50:00	302.8	0	0	0	13	6.24	8.66	76.5	65.7	99.04	-0.2	-0.9	0	77.5	1.07	100	8212	99	79.8
2023-07-12 17:55:00	292.4	0	0	0	351	8.52	12.21	76.5	65.1	99.05	0	-0.9	0	77.3	1.09	100	8210	99.01	79.5
2023-07-12 18:00:00	272	0	0	0	350	8.01	11.32	76.3	65.1	99.06	0	-0.9	0	77.1	1.08	100	8211	99.01	79.1
2023-07-12 18:05:00	244.8	0	0	0	351	8.03	10.65	76	65.6	99.06	-0.1	-0.9	0	76.7	1.05	100	8208	99.01	78.6
2023-07-12 18:10:00	242	0	0	0	352	7.4	9.89	75.6	67.2	99.05	0	-0.8	0	76.3	0.99	100	8206	99	78.2
2023-07-12 18:15:00	226.2	0	0	0	9	7.2	10	75.5	67.7	99.04	-0.1	-0.8	0	76.1	0.97	100	8206	99	77.8
2023-07-12 18:20:00	214.6	0	0	0	17	7.25	11.1	75.2	67	99.05	0	-0.7	0	75.8	0.98	100	8203	99	77.5
2023-07-12 18:25:00	215.2	0	0	0	4	7.27	10.54	75	66.7	99.04	0.1	-0.8	0	75.6	0.99	100	8203	99	77.3
2023-07-12 18:30:00	202	0	0	0	13	6.82	9.22	74.8	66.3	99.05	0	-1	0	75.5	0.99	100	8203	99	77.2
2023-07-12 18:35:00	156.2	0	0	0	18	5.55	7.76	74.7	66.6	99.05	-0.2	-0.8	0	75.2	0.98	100	8202	99	76.8

z6-17454 8928	Port1															Port7		Port8	
	ATMOS 41 All-in-one Weather Station															Battery		Barometer	
Timestamps	W/m² Solar Radiation	in Precipitation	Lightning Activity	miles Lightning Distance	° Wind Direction	mph Wind Speed	mph Gust Speed	°F Air Temp.	% Relative Humidity	kPa Atmospheric Pressure	° X-axis Level	° Y-axis Level	in/h Max Precip Rate	°F RH Sensor Temp	kPa VPD	% Battery Percent	mV Battery Voltage	kPa Reference Pressure	°F Logger Temp.
2023-07-12 18:40:00	123.4	0	0	0	5	6.29	8.16	74.4	66.1	99.05	-0.1	-0.8	0	74.9	0.99	100	8200	99	76.2
2023-07-12 18:45:00	111	0	0	0	3	4.88	6.89	74	67.1	99.05	-0.1	-0.9	0	74.4	0.94	100	8200	99	75.5
2023-07-12 18:50:00	104.2	0	0	0	0	4.03	7.58	73.6	68.3	99.05	0	-0.9	0	74	0.9	100	8198	99.01	75
2023-07-12 18:55:00	114.4	0	0	0	2	4.85	6.69	73.3	68.7	99.06	-0.1	-0.8	0	73.7	0.88	100	8195	99.01	74.6
2023-07-12 19:00:00	101.8	0	0	0	3	5.26	8.03	73	68.6	99.06	-0.1	-0.7	0	73.4	0.87	100	8194	99	74.2
2023-07-12 19:05:00	97.2	0	0	0	18	5.12	7.99	72.7	69.3	99.05	-0.1	-0.8	0	73.1	0.84	100	8191	99	73.7
2023-07-12 19:10:00	92.2	0	0	0	13	5.55	6.96	72.5	69.5	99.04	0	-0.8	0	72.8	0.83	100	8191	98.98	73.3
2023-07-12 19:15:00	91.4	0	0	0	359	4.61	7.52	72.2	70.4	99.04	-0.1	-0.7	0	72.5	0.8	100	8191	98.99	73
2023-07-12 19:20:00	93	0	0	0	14	3.71	5.93	72	71	99.05	-0.3	-0.8	0	72.3	0.78	100	8187	99	72.8
2023-07-12 19:25:00	88.8	0	0	0	20	3.29	4.45	71.7	71.4	99.06	-0.2	-0.7	0	72.2	0.76	100	8187	99.01	72.8
2023-07-12 19:30:00	83.6	0	0	0	25	3.11	4.92	71.6	71.8	99.07	-0.1	-0.8	0	72	0.75	100	8187	99.02	72.5
2023-07-12 19:35:00	84	0	0	0	39	3.36	4.92	71.5	71.8	99.07	-0.2	-0.8	0	71.8	0.74	100	8185	99.02	72.3
2023-07-12 19:40:00	82	0	0	0	44	2.95	4.59	71.4	72.2	99.08	-0.2	-0.9	0	71.8	0.73	100	8186	99.03	72.5
2023-07-12 19:45:00	83.4	0	0	0	19	3.83	5.23	71.5	72.2	99.08	-0.1	-0.9	0	71.8	0.73	100	8185	99.03	72.9
2023-07-12 19:50:00	75.8	0	0	0	20	3.53	5.48	71.3	72.5	99.08	-0.1	-0.8	0	71.7	0.72	100	8178	99.03	72.9
2023-07-12 19:55:00	55.2	0	0	0	21	3.85	5.75	71.4	72.5	99.08	-0.1	-0.8	0	71.6	0.72	100	8181	99.02	72.4
2023-07-12 20:00:00	39.2	0	0	0	15	3.44	5.59	71.2	72.5	99.07	-0.2	-0.8	0	71.3	0.72	100	8178	99.02	71.9
2023-07-12 20:05:00	31	0	0	0	18	3.09	4.9	70.9	73.2	99.08	-0.1	-0.8	0	71	0.69	100	8176	99.03	71.3
2023-07-12 20:10:00	22.6	0	0	0	16	2.84	4.03	70.7	73.2	99.08	-0.1	-0.8	0	70.7	0.69	100	8178	99.03	70.9
2023-07-12 20:15:00	15.2	0	0	0	15	3.27	4.36	70.3	73.8	99.09	-0.1	-0.9	0	70.4	0.66	100	8173	99.03	70.4
2023-07-12 20:20:00	10	0	0	0	6	2.55	4.03	70.1	74.7	99.09	-0.1	-0.7	0	70.2	0.64	100	8172	99.04	70
2023-07-12 20:25:00	6.4	0	0	0	17	1.77	3.18	69.7	75.4	99.09	-0.2	-0.8	0	69.7	0.61	100	8172	99.04	69.5
2023-07-12 20:30:00	3.2	0	0	0	52	2.84	4.05	69.4	75.6	99.09	-0.2	-0.8	0	69.4	0.6	100	8172	99.04	69.1
2023-07-12 20:35:00	1.4	0	0	0	66	2.95	3.83	69.3	75.6	99.09	-0.2	-0.8	0	69.3	0.6	100	8171	99.04	68.9
2023-07-12 20:40:00	0.6	0	0	0	82	2.57	3.85	69.1	76.5	99.09	-0.2	-0.8	0	69.1	0.57	100	8168	99.03	68.6
2023-07-12 20:45:00	0	0	0	0	88	2.86	3.44	69	77	99.09	-0.2	-0.7	0	69	0.56	100	8165	99.03	68.5
2023-07-12 20:50:00	0	0	0	0	97	3.58	4.41	68.9	77	99.08	-0.2	-0.8	0	68.9	0.55	100	8165	99.03	68.4
2023-07-12 20:55:00	0	0	0	0	92	3.78	4.79	69	76.7	99.07	-0.2	-0.8	0	69	0.56	100	8165	99.02	68.4
2023-07-12 21:00:00	0	0	0	0	86	2.84	3.56	68.9	78	99.06	-0.2	-0.8	0	68.9	0.53	100	8167	99.01	68.3
2023-07-12 21:05:00	0	0	0	0	95	3.6	4.83	68.8	78.6	99.05	-0.2	-0.8	0	68.8	0.51	100	8162	99	68.1
2023-07-12 21:10:00	0	0	0	0	98	3.85	5.06	68.8	78.2	99.05	-0.2	-0.7	0	68.8	0.52	100	8163	99	68
2023-07-12 21:15:00	0	0	0	0	91	3.11	4.52	68.6	78	99.06	0	-0.7	0	68.6	0.52	100	8162	99.01	68
2023-07-12 21:20:00	0	0	0	0	87	3.22	4.07	68.6	78.2	99.06	-0.2	-0.7	0	68.6	0.52	100	8159	99.01	67.9
2023-07-12 21:25:00	0	0	0	0	93	2.93	4.23	68.5	78.4	99.06	-0.2	-0.8	0	68.5	0.51	100	8157	99.01	67.8
2023-07-12 21:30:00	0	0	0	0	102	3.56	4.97	68.4	78.7	99.06	-0.2	-0.8	0	68.4	0.5	100	8158	99	67.7
2023-07-12 21:35:00	0	0	0	0	106	3.29	4.16	68.4	79.2	99.05	-0.2	-0.7	0	68.4	0.49	100	8159	99	67.6
2023-07-12 21:40:00	0	0	0	0	106	4.7	5.93	68.5	79.5	99.04	-0.1	-0.7	0	68.5	0.49	100	8156	98.99	67.6
2023-07-12 21:45:00	0	0	0	0	104	5.53	7.7	68.4	79.7	99.03	-0.2	-0.7	0	68.4	0.48	100	8157	98.98	67.7
2023-07-12 21:50:00	0	0	0	0	107	5.41	7.2	68.4	79.9	99.03	-0.3	-0.8	0	68.4	0.48	100	8154	98.98	67.7
2023-07-12 21:55:00	0	0	0	0	106	5.82	7.43	68.5	79.9	99.03	-0.2	-0.7	0	68.5	0.48	100	8153	98.98	67.8
2023-07-12 22:00:00	0	0	0	0	107	5.95	7.67	68.5	80.2	99.03	-0.3	-0.8	0	68.4	0.47	100	8156	98.98	67.9
2023-07-12 22:05:00	0	0	0	0	113	5.46	7.38	68.4	80.5	99.03	-0.2	-0.7	0	68.4	0.46	100	8154	98.98	68
2023-07-12 22:10:00	0	0	0	0	111	5.32	7.14	68.5	80.9	99.03	-0.2	-0.8	0	68.4	0.45	100	8152	98.98	68
2023-07-12 22:15:00	0	0	0	0	111	5.57	7.05	68.5	80.9	99.02	-0.2	-0.7	0	68.5	0.45	100	8149	98.98	68
2023-07-12 22:20:00	0	0	0	0	114	5.14	6.96	68.5	81.1	99.02	-0.2	-0.7	0	68.5	0.45	100	8149	98.97	68
2023-07-12 22:25:00	0	0	0	0	112	5.75	6.98	68.4	81	99.02	-0.1	-0.8	0	68.4	0.45	100	8150	98.97	68
2023-07-12 22:30:00	0	0	0	0	101	4.36	7.2	68.4	81.1	99	-0.2	-0.8	0	68.4	0.45	100	8150	98.95	67.8
2023-07-12 22:35:00	0	0	0	0	109	4.74	6.76	68.3	82.1	99.01	-0.2	-0.8	0	68.3	0.42	100	8146	98.96	67.7
2023-07-12 22:40:00	0	0	0	0	111	4.45	5.82	68.1	82.1	99	-0.1	-0.7	0	68.1	0.42	100	8148	98.95	67.6
2023-07-12 22:45:00	0	0	0	0	101	4.23	5.88	67.9	82.3	99	-0.2	-0.8	0	67.9	0.41	100	8147	98.95	67.4
2023-07-12 22:50:00	0	0	0	0	82	2.37	4.09	67.9	83.4	98.99	-0.2	-0.7	0	67.9	0.38	100	8143	98.94	67.3
2023-07-12 22:55:00	0	0	0	0	94	3.31	5.41	67.6	84.2	98.99	-0.1	-0.8	0	67.6	0.36	100	8145	98.94	67.1
2023-07-12 23:00:00	0	0	0	0	106	4.27	5.44	67.5	84	98.97	-0.1	-0.7	0	67.5	0.37	100	8143	98.92	67
2023-07-12 23:05:00	0	0	0	0	103	3.8	4.97	67.6	84.1	98.96	-0.1	-0.8	0	67.6	0.37	100	8143	98.91	67
2023-07-12 23:10:00	0	0	0	0	92	2.17	4.14	67.4	85	98.97	-0.2	-0.7	0	67.4	0.34	100	8144	98.92	67
2023-07-12 23:15:00	0	0	0	0	139	3.02	4.14	67.5	84.7	98.97	-0.2	-0.7	0	67.5	0.35	100	8143	98.93	67
2023-07-12 23:20:00	0	0	0	0	135	3.65	5.1	67.5	84.6	98.96	-0.2	-0.7	0	67.5	0.35	100	8141	98.91	67.1
2023-07-12 23:25:00	0	0	0	0	141	4.16	6.04	67.5	84.9	98.95	-0.2	-0.8	0	67.5	0.35	100	8140	98.9	67.2
2023-07-12 23:30:00	0	0	0	0	134	4.43	6.2	67.5	85.4	98.93	-0.3	-0.7	0	67.6	0.34	100	8138	98.89	67.2
2023-07-12 23:35:00	0	0	0	0	154	3.74	5.01	67.5	85.6	98.93	-0.1	-0.8	0	67.5	0.33	100	8140	98.88	67.2
2023-07-12 23:40:00	0	0	0	0	157	3.47	4.5	67.4	85.9	98.93	-0.1	-0.7	0	67.4	0.32	100	8140	98.88	67.2
2023-07-12 23:45:00	0	0	0	0	140	2.75	3.89	67.4	86.3	98.92	-0.2	-0.7	0	67.4	0.31	100	8137	98.88	67.2
2023-07-12 23:50:00	0	0	0	0	140	3.09	4.09	67.5	85.3	98.92	-0.2	-0.7	0	67.5	0.34	100	8137	98.87	67.2
2023-07-12 23:55:00	0	0	0	0	170	3.78	5.3	67.5	85.1	98.93	-0.1	-0.8	0	67.5	0.34	100	8136	98.88	67.3

z6-17454 8928	Port1															Port7		Port8	
	ATMOS 41 All-in-one Weather Station															Battery		Barometer	
Timestamps	W/m² Solar Radiation	in Precipitation	Lightning Activity	miles Lightning Distance	° Wind Direction	mph Wind Speed	mph Gust Speed	°F Air Temp.	% Relative Humidity	kPa Atmospheric Pressure	° X-axis Level	° Y-axis Level	in/h Max Precip Rate	°F RH Sensor Temp	kPa VPD	% Battery Percent	mV Battery Voltage	kPa Reference Pressure	°F Logger Temp.
2023-07-13 00:00:00	0	0	0	0	183	3.47	4.85	67.3	86.9	98.93	-0.2	-0.7	0	67.3	0.3	100	8136	98.88	67.3
2023-07-13 00:05:00	0	0	0	0	165	1.66	2.77	67.3	87.3	98.93	-0.2	-0.7	0	67.3	0.29	100	8115	98.88	67.3
2023-07-13 00:10:00	0	0	0	0	160	1.79	2.93	67.1	86.9	98.93	-0.2	-0.8	0	67.2	0.3	100	8107	98.88	67.4
2023-07-13 00:15:00	0	0	0	0	164	3.22	4.47	67.3	85.8	98.91	-0.2	-0.7	0	67.3	0.32	100	8106	98.87	67.6
2023-07-13 00:20:00	0	0	0	0	173	3.31	4.34	67.4	85.7	98.91	-0.3	-0.8	0	67.4	0.33	100	8114	98.87	67.7
2023-07-13 00:25:00	0	0	0	0	180	3.71	4.65	67.4	85.6	98.92	-0.1	-0.7	0	67.4	0.33	100	8115	98.87	67.6
2023-07-13 00:30:00	0	0	0	0	186	3.53	4.79	67.4	86	98.92	-0.2	-0.7	0	67.4	0.32	100	8118	98.87	67.5
2023-07-13 00:35:00	0	0	0	0	187	2.37	4.12	67.2	86.8	98.91	-0.2	-0.7	0	67.2	0.3	100	8115	98.86	67.4
2023-07-13 00:40:00	0	0	0	0	183	2.17	3.31	67.1	87.9	98.9	-0.1	-0.7	0	67.1	0.27	100	8116	98.85	67.3
2023-07-13 00:45:00	0	0.00067	0	0	242	1.86	2.68	67	89.1	98.9	-0.2	-0.8	0.04	66.9	0.25	100	8115	98.85	67.1
2023-07-13 00:50:00	0	0.00268	0	0	283	1.34	1.77	66.8	90.6	98.89	-0.2	-0.8	0.04	66.8	0.21	100	8114	98.84	66.9
2023-07-13 00:55:00	0	0.00402	0	0	234	0.54	1.5	66.7	91	98.87	-0.1	-0.7	0.08	66.6	0.2	100	8115	98.82	66.6
2023-07-13 01:00:00	0	0.00402	0	0	197	0.87	1.57	66.5	90.2	98.86	-0.3	-0.7	0.08	66.5	0.22	100	8114	98.81	66.4
2023-07-13 01:05:00	0	0.00402	0	0	180	1.5	2.68	66.4	90.9	98.85	-0.1	-0.7	0.08	66.4	0.2	100	8109	98.81	66.3
2023-07-13 01:10:00	0	0.00335	0	0	152	1.39	2.3	66.3	90.4	98.84	-0.2	-0.6	0.04	66.4	0.21	100	8113	98.79	66.2
2023-07-13 01:15:00	0	0.00201	0	0	157	0.83	1.43	66.2	90.4	98.83	-0.1	-0.8	0.04	66.2	0.21	100	8112	98.79	66.1
2023-07-13 01:20:00	0	0.00268	0	0	171	1.74	2.39	66.1	89.9	98.82	-0.2	-0.6	0.04	66.1	0.22	100	8110	98.77	66
2023-07-13 01:25:00	0	0.00335	0	0	164	2.15	2.82	66	88.6	98.81	-0.1	-0.7	0.04	66	0.25	100	8108	98.76	65.9
2023-07-13 01:30:00	0	0.00536	0	0	165	2.53	3.15	65.9	91.9	98.81	-0.2	-0.7	0.08	65.9	0.18	100	8108	98.77	65.9
2023-07-13 01:35:00	0	0.00469	0	0	170	2.89	3.85	65.8	92.6	98.81	-0.1	-0.7	0.08	65.8	0.16	100	8109	98.77	65.9
2023-07-13 01:40:00	0	0.00402	0	0	184	2.33	2.82	65.4	92.1	98.81	-0.2	-0.7	0.08	65.4	0.17	100	8108	98.76	65.7
2023-07-13 01:45:00	0	0.00469	0	0	189	2.26	3.04	65.2	92.6	98.8	-0.2	-0.7	0.08	65.2	0.16	100	8108	98.76	65.6
2023-07-13 01:50:00	0	0.00201	0	0	181	2.39	3.02	65	93.7	98.8	-0.2	-0.7	0.04	65	0.13	100	8106	98.75	65.4
2023-07-13 01:55:00	0	0.00134	0	0	184	2.28	3.33	64.8	94.1	98.79	-0.2	-0.7	0.04	64.8	0.12	100	8105	98.75	65.3
2023-07-13 02:00:00	0	0.00067	0	0	184	1.25	2.53	64.7	94.1	98.78	-0.2	-0.7	0.04	64.7	0.12	100	8106	98.73	65.2
2023-07-13 02:05:00	0	0	0	0	26	0.76	1.92	64.7	95.6	98.77	-0.2	-0.7	0	64.7	0.09	100	8105	98.73	65.1
2023-07-13 02:10:00	0	0	0	0	104	1.23	2.57	64.7	98.1	98.77	-0.1	-0.7	0	64.7	0.04	100	8102	98.73	65
2023-07-13 02:15:00	0	0	0	0	147	2.66	3.53	64.8	96.4	98.77	-0.2	-0.6	0	64.8	0.07	100	8105	98.72	65
2023-07-13 02:20:00	0	0.00067	0	0	133	3.38	5.06	64.9	97.6	98.76	-0.2	-0.7	0.04	65	0.05	100	8102	98.72	65.1
2023-07-13 02:25:00	0	0	0	0	127	5.01	6.02	65.3	98.8	98.74	-0.3	-0.7	0	65.3	0.02	100	8102	98.7	65.3
2023-07-13 02:30:00	0	0	0	0	130	4.68	5.46	65.4	99.4	98.73	-0.1	-0.7	0	65.4	0.01	100	8102	98.69	65.5
2023-07-13 02:35:00	0	0.00134	0	0	117	4.32	5.44	65.6	98.6	98.73	0	-0.7	0.04	65.6	0.03	100	8088	98.69	65.7
2023-07-13 02:40:00	0	0.00134	0	0	108	3.44	4.63	65.6	98.6	98.73	-0.2	-0.7	0.04	65.6	0.03	100	8091	98.69	65.9
2023-07-13 02:45:00	0	0.00402	0	0	112	3.56	4.97	65.6	97.3	98.72	-0.2	-0.6	0.08	65.6	0.06	100	8092	98.68	65.8
2023-07-13 02:50:00	0	0.00469	0	0	111	4.83	5.86	65.4	96.3	98.72	-0.1	-0.8	0.08	65.4	0.08	100	8079	98.68	65.8
2023-07-13 02:55:00	0	0.00469	0	0	110	4.36	5.53	65.3	97.4	98.71	-0.3	-0.7	0.12	65.4	0.05	100	8083	98.66	65.9
2023-07-13 03:00:00	0	0.00201	0	0	98	3.56	5.23	65.2	97.9	98.69	-0.1	-0.8	0.04	65.2	0.05	100	8083	98.65	65.7
2023-07-13 03:05:00	0	0.00067	0	0	120	2.13	3.31	65.2	98.1	98.7	-0.2	-0.8	0.04	65.2	0.04	100	8083	98.66	65.6
2023-07-13 03:10:00	0	0.00201	0	0	119	2.95	3.87	65.2	97.6	98.69	-0.2	-0.7	0.04	65.2	0.05	100	8082	98.65	65.6
2023-07-13 03:15:00	0	0.00067	0	0	91	2.24	3.74	65.1	97.8	98.68	-0.1	-0.8	0.04	65.1	0.05	100	8082	98.64	65.5
2023-07-13 03:20:00	0	0.00402	0	0	78	0.94	1.81	64.9	99.4	98.69	-0.2	-0.8	0.08	64.9	0.01	100	8080	98.65	65.4
2023-07-13 03:25:00	0	0.00536	0	0	97	2.93	4.7	65	99.5	98.68	-0.1	-0.8	0.12	65	0.01	100	8083	98.63	65.3
2023-07-13 03:30:00	0	0.00201	0	0	98	6.11	8.37	65.1	99.7	98.66	-0.3	-0.6	0.04	65.1	0.01	100	8080	98.62	65.3
2023-07-13 03:35:00	0	0.00067	0	0	108	7.56	9.04	65.1	100.1	98.64	-0.2	-0.8	0.04	65.2	0	100	8081	98.6	65.4
2023-07-13 03:40:00	0	0.00067	0	0	110	6.71	8.21	65	100.1	98.63	-0.1	-0.8	0.04	65	0	100	8081	98.6	65.4
2023-07-13 03:45:00	0	0	0	0	106	6.08	7.81	65	99.8	98.63	-0.1	-0.7	0	65	0	100	8080	98.6	65.4
2023-07-13 03:50:00	0	0.00134	0	0	108	4.97	6.91	65.1	99.5	98.64	-0.3	-0.6	0.04	65.1	0.01	100	8078	98.6	65.4
2023-07-13 03:55:00	0	0.00134	0	0	119	3.91	6.24	64.9	99.5	98.64	-0.3	-0.7	0.04	64.9	0.01	100	8076	98.61	65.5
2023-07-13 04:00:00	0	0.00067	0	0	99	3.29	4.61	65	99	98.64	-0.2	-0.6	0.04	65	0.02	100	8077	98.6	65.4
2023-07-13 04:05:00	0	0.00067	0	0	43	1.83	3.36	65	99.7	98.63	-0.1	-0.6	0.04	65	0.01	100	8077	98.59	65.3
2023-07-13 04:10:00	0	0	0	0	97	1.68	2.91	65	99.6	98.63	-0.2	-0.8	0	64.9	0.01	100	8075	98.6	65.2
2023-07-13 04:15:00	0	0	0	0	62	2.19	3.11	64.9	99.8	98.62	-0.2	-0.7	0	64.9	0	100	8074	98.59	65.1
2023-07-13 04:20:00	0	0.00067	0	0	99	4.36	6.51	64.9	99.9	98.62	-0.3	-0.7	0.04	64.9	0	100	8075	98.58	65.1
2023-07-13 04:25:00	0	0	0	0	112	5.95	7.9	65.1	100.1	98.61	-0.2	-0.7	0	65.1	0	100	8075	98.57	65.1
2023-07-13 04:30:00	0	0	0	0	114	5.93	7.65	65	99.9	98.6	-0.2	-0.7	0	65	0	100	8074	98.57	65.2
2023-07-13 04:35:00	0	0	0	0	108	6.02	7.54	65.1	100.1	98.59	-0.2	-0.8	0	65.2	0	100	8076	98.56	65.3
2023-07-13 04:40:00	0	0	0	0	111	6.04	7.36	65.2	100	98.58	-0.2	-0.8	0	65.2	0	100	8074	98.54	65.4
2023-07-13 04:45:00	0	0	0	0	114	6.13	7.54	65.4	99.9	98.57	-0.2	-0.7	0	65.4	0	100	8074	98.54	65.4
2023-07-13 04:50:00	0	0	0	0	112	7.02	8.59	65.5	100	98.56	-0.2	-0.7	0	65.5	0	100	8074	98.53	65.6
2023-07-13 04:55:00	0	0	0	0	112	6.62	8.08	65.7	99.6	98.55	-0.2	-0.7	0	65.7	0.01	100	8070	98.52	65.8
2023-07-13 05:00:00	0	0	0	0	112	6.55	8.79	65.9	99.9	98.55	-0.1	-0.7	0	65.9	0	100	8070	98.51	65.9
2023-07-13 05:05:00	0	0	0	0	107	6.71	8.3	66	100.1	98.54	-0.1	-0.8	0	66	0	100	8070	98.5	66
2023-07-13 05:10:00	0	0	0	0	111	6.2	8.3	66.1	100	98.53	-0.1	-0.8	0	66.2	0	100	8070	98.5	66.1
2023-07-13 05:15:00	0	0	0	0	113	6.04	8.19	66.3	99.9	98.53	-0.1	-0.7	0	66.3	0	100	8070	98.5	66.2

z6-17454 8928	Port1															Port7		Port8	
	ATMOS 41 All-in-one Weather Station															Battery		Barometer	
Timestamps	W/m² Solar Radiation	in Precipitation	Lightning Activity	miles Lightning Distance	° Wind Direction	mph Wind Speed	mph Gust Speed	°F Air Temp.	% Relative Humidity	kPa Atmospheric Pressure	° X-axis Level	° Y-axis Level	in/h Max Precip Rate	°F RH Sensor Temp	kPa VPD	% Battery Percent	mV Battery Voltage	kPa Reference Pressure	°F Logger Temp.
2023-07-13 05:20:00	0	0	0	0	114	6.42	8.21	66.3	100.1	98.52	-0.3	-0.7	0	66.3	0	100	8070	98.49	66.3
2023-07-13 05:25:00	0	0	0	0	114	6.69	8.5	66.4	100	98.52	-0.1	-0.8	0	66.4	0	100	8069	98.48	66.4
2023-07-13 05:30:00	0.4	0	0	0	114	6.62	8.05	66.5	99.8	98.51	-0.2	-0.6	0	66.5	0	100	8069	98.47	66.5
2023-07-13 05:35:00	1	0	0	0	117	4.99	6.76	66.6	99.9	98.51	-0.1	-0.7	0	66.6	0	100	8067	98.48	66.5
2023-07-13 05:40:00	1	0	0	0	121	4.54	6.4	66.7	99.9	98.5	-0.1	-0.7	0	66.7	0	100	8068	98.47	66.6
2023-07-13 05:45:00	1.2	0	0	0	117	4.63	6.42	66.8	99.9	98.5	-0.1	-0.8	0	66.8	0	100	8067	98.46	66.7
2023-07-13 05:50:00	2.2	0	0	0	120	4.9	7.18	66.8	100	98.49	-0.2	-0.7	0	66.8	0	100	8068	98.46	66.8
2023-07-13 05:55:00	5.2	0	0	0	127	5.35	7.05	67	99.9	98.48	-0.2	-0.8	0	67	0	100	8067	98.45	66.9
2023-07-13 06:00:00	11.4	0	0	0	130	5.55	6.98	67	100	98.47	-0.3	-0.6	0	67.1	0	100	8067	98.45	67
2023-07-13 06:05:00	17.8	0	0	0	131	6.2	8.3	67.1	100.1	98.47	-0.2	-0.7	0	67.2	0	100	8067	98.44	67.1
2023-07-13 06:10:00	19.4	0	0	0	131	7.05	9.1	67.3	100	98.47	-0.2	-0.8	0	67.4	0	100	8065	98.44	67.2
2023-07-13 06:15:00	23.4	0	0	0	133	6.93	9.1	67.3	99.9	98.47	-0.1	-0.6	0	67.4	0	100	8067	98.44	67.3
2023-07-13 06:20:00	25.8	0	0	0	135	6.89	9.86	67.4	100	98.47	-0.2	-0.8	0	67.5	0	100	8065	98.44	67.3
2023-07-13 06:25:00	26.6	0	0	0	140	7.25	9.13	67.5	99.7	98.46	-0.1	-0.7	0	67.6	0.01	100	8066	98.44	67.4
2023-07-13 06:30:00	25.8	0	0	0	140	6.8	8.86	67.6	100	98.46	-0.2	-0.7	0	67.6	0	100	8064	98.44	67.4
2023-07-13 06:35:00	30.2	0	0	0	146	7.18	9.26	67.6	100	98.46	-0.2	-0.7	0	67.6	0	100	8064	98.43	67.5
2023-07-13 06:40:00	51	0	0	0	150	6.78	9.53	67.7	100	98.45	-0.1	-0.7	0	67.9	0	100	8064	98.43	67.6
2023-07-13 06:45:00	80.6	0	0	0	151	7.25	9.42	68	99.8	98.45	-0.1	-0.7	0	68.2	0.01	100	8068	98.43	67.8
2023-07-13 06:50:00	103	0	0	0	153	7.27	8.9	68.4	99.6	98.44	-0.2	-0.6	0	68.6	0.01	100	8074	98.42	68.1
2023-07-13 06:55:00	141.4	0	0	0	154	8.12	9.57	68.8	99.3	98.44	0.1	-0.6	0	69.2	0.02	100	8078	98.42	68.6
2023-07-13 07:00:00	167.2	0	0	0	153	8.05	10.36	69.4	98.2	98.43	0.1	-0.6	0	69.9	0.04	100	8083	98.42	69.1
2023-07-13 07:05:00	182.2	0	0	0	151	8.77	10.67	70.1	96.9	98.42	-0.2	-0.8	0	70.6	0.08	100	8089	98.41	69.9
2023-07-13 07:10:00	199.8	0	0	0	149	9.44	11.72	70.7	95.3	98.41	-0.2	-0.8	0	71.3	0.12	100	8096	98.4	70.6
2023-07-13 07:15:00	229.8	0	0	0	154	9.86	13.67	71.3	94.2	98.4	-0.1	-0.6	0	71.9	0.15	100	8102	98.39	71.3
2023-07-13 07:20:00	258.2	0	0	0	151	10.8	14.47	72	92.4	98.38	0.1	-0.8	0	72.7	0.2	100	8108	98.38	72
2023-07-13 07:25:00	291.8	0	0	0	152	10.78	14.27	72.6	91.2	98.38	-0.2	-0.4	0	73.4	0.24	100	8115	98.38	72.7
2023-07-13 07:30:00	319.4	0	0	0	153	11.07	13.89	73.3	89.3	98.37	-0.2	-0.7	0	74	0.3	100	8125	98.36	73.4
2023-07-13 07:35:00	287.8	0	0	0	154	10.76	13.56	73.7	88.3	98.36	0	-0.8	0	74.4	0.33	100	8131	98.36	74
2023-07-13 07:40:00	205.8	0	0	0	151	10.87	16.49	74.2	86.8	98.36	-0.1	-0.6	0	74.8	0.38	100	8131	98.34	74.4
2023-07-13 07:45:00	134	0	0	0	155	11.12	15.26	74.1	85.8	98.36	0	-0.8	0	74.5	0.41	100	8134	98.34	74.5
2023-07-13 07:50:00	172.2	0	0	0	158	12.48	15.59	74.1	85.1	98.35	0.1	-0.9	0	74.5	0.43	100	8137	98.34	74.5
2023-07-13 07:55:00	337.2	0	0	0	155	12.19	15.59	74.3	85.2	98.34	0	-0.8	0	75.1	0.43	100	8148	98.34	74.6
2023-07-13 08:00:00	348.6	0	0	0	157	12.59	16.4	75.1	83.7	98.33	0.1	-1	0	75.8	0.48	100	8156	98.33	75.2
2023-07-13 08:05:00	362.4	0	0	0	152	12.57	16.17	75.6	82.4	98.32	-0.1	-1	0	76.4	0.53	100	8155	98.33	75.9
2023-07-13 08:10:00	405.6	0	0	0	157	11.34	15.57	76.2	82.1	98.32	0	-0.8	0	77	0.55	100	8164	98.32	76.7
2023-07-13 08:15:00	374.8	0	0	0	154	11.21	14.58	76.7	81.2	98.31	-0.1	-0.8	0	77.5	0.59	100	8175	98.31	77.2
2023-07-13 08:20:00	387.2	0	0	0	151	9.91	14.27	77	80	98.32	0.2	-1	0	77.9	0.63	100	8178	98.31	77.7
2023-07-13 08:25:00	468.8	0	0	0	154	9.4	13.87	77.6	79.3	98.3	0	-0.8	0	78.5	0.67	100	8187	98.3	78.3
2023-07-13 08:30:00	453	0	0	0	163	8.97	14.9	78.2	78.8	98.29	-0.2	-0.9	0	79.2	0.7	100	8197	98.29	78.9
2023-07-13 08:35:00	336.4	0	0	0	170	9.91	15.59	78.8	75.8	98.29	0.1	-0.7	0	79.4	0.81	100	8198	98.28	79.4
2023-07-13 08:40:00	441	0	0	0	166	9.86	16.73	79.1	75.1	98.28	0	-0.8	0	80	0.85	100	8209	98.28	79.7
2023-07-13 08:45:00	417.4	0	0	0	169	8.7	11.72	79.4	74.5	98.29	0.1	-0.7	0	80.3	0.87	100	8213	98.28	80.1
2023-07-13 08:50:00	297	0	0	0	176	8.3	13	79.7	72.8	98.29	0	-0.8	0	80.5	0.94	100	8211	98.27	80.4
2023-07-13 08:55:00	374	0	0	0	176	8.12	11.77	79.7	73	98.28	-0.1	-0.9	0	80.6	0.93	100	8219	98.27	80.5
2023-07-13 09:00:00	282.8	0	0	0	177	10.4	15.61	79.7	70.3	98.27	0.3	-0.8	0	80.4	1.03	100	8225	98.25	80.5
2023-07-13 09:05:00	513	0	0	0	176	9.64	18.5	80	70.1	98.26	-0.1	-0.7	0	80.9	1.05	100	8232	98.25	80.6
2023-07-13 09:10:00	463.6	0	0	0	186	9.46	14.43	80.3	69.3	98.26	-0.1	-0.6	0	81.2	1.08	100	8235	98.25	81.1
2023-07-13 09:15:00	388.6	0	0	0	188	8.66	12.91	80.4	70	98.26	0.3	-0.6	0	81.2	1.06	100	8236	98.25	81.4
2023-07-13 09:20:00	442	0	0	0	189	7.9	15.61	80.6	70.2	98.26	-0.1	-0.8	0	81.5	1.06	100	8244	98.24	81.6
2023-07-13 09:25:00	463.6	0	0	0	185	9.42	14.07	81.1	69	98.23	0	-0.7	0	82.1	1.12	100	8251	98.23	82
2023-07-13 09:30:00	505.6	0	0	0	189	10.4	16.46	81.7	67.8	98.22	0.1	-1.1	0	82.6	1.19	100	8258	98.22	82.3
2023-07-13 09:35:00	601.2	0	0	0	196	11.9	21.85	82.5	67.6	98.22	0.1	-0.9	0	83.4	1.23	100	8254	98.22	83
2023-07-13 09:40:00	588.4	0	0	0	186	11.7	17.45	83	65.7	98.2	0.1	-1.2	0	83.8	1.32	100	8263	98.2	83.8
2023-07-13 09:45:00	675.6	0	0	0	189	13.8	18.75	83.2	65.1	98.19	-0.4	0.4	0	83.9	1.35	100	8270	98.19	84
2023-07-13 09:50:00	564	0	0	0	188	13.09	22.06	83.3	65	98.2	0	-0.5	0	84.1	1.36	100	8273	98.19	84.1
2023-07-13 09:55:00	629.2	0	0	0	186	11.99	17.92	83.5	64.8	98.18	0.2	-1.1	0	84.3	1.38	100	8277	98.17	84.3
2023-07-13 10:00:00	311.4	0	0	0	186	12.73	20.67	82.9	64.9	98.2	0	-1	0	83.6	1.35	100	8275	98.18	84.3
2023-07-13 10:05:00	407.6	0	0	0	186	11.79	17.81	82.5	65.1	98.2	0.3	-1.1	0	83.2	1.32	100	8267	98.18	83.9
2023-07-13 10:10:00	413.4	0	0	0	190	10.78	18.37	82	66	98.2	0.2	-0.6	0	82.7	1.27	100	8273	98.18	83.6
2023-07-13 10:15:00	328.4	0	0	0	189	11.43	17.49	81.7	66.9	98.21	-0.2	-1	0	82.5	1.22	100	8271	98.18	83.4
2023-07-13 10:20:00	382.4	0	0	0	196	11.77	16.93	81.5	67.3	98.21	0.3	-0.7	0	82.2	1.2	100	8263	98.18	83.1
2023-07-13 10:25:00	324.2	0	0	0	197	11.03	15.5	81.2	67.3	98.21	-0.2	-0.7	0	81.8	1.19	100	8265	98.18	83
2023-07-13 10:30:00	304.8	0	0	0	193	9.71	14.36	81.1	68.9	98.21	0.1	-0.7	0	81.9	1.13	100	8264	98.18	82.8
2023-07-13 10:35:00	403.6	0	0	0	195	8.88	14.18	81	69.1	98.2	-0.1	-0.6	0	81.9	1.12	100	8265	98.18	82.7

z6-17454 8928	Port1															Port7		Port8	
	ATMOS 41 All-in-one Weather Station															Battery		Barometer	
Timestamps	W/m² Solar Radiation	in Precipitation	Lightning Activity	miles Lightning Distance	° Wind Direction	mph Wind Speed	mph Gust Speed	°F Air Temp.	% Relative Humidity	kPa Atmospheric Pressure	° X-axis Level	° Y-axis Level	in/h Max Precip Rate	°F RH Sensor Temp	kPa VPD	% Battery Percent	mV Battery Voltage	kPa Reference Pressure	°F Logger Temp.
2023-07-13 10:40:00	380.2	0	0	0	192	10.63	14.47	81.3	68.7	98.2	-0.1	-0.9	0	82.2	1.14	100	8267	98.18	82.7
2023-07-13 10:45:00	387.4	0	0	0	197	8.86	16.02	81.3	69.1	98.22	0	-0.6	0	82.2	1.13	100	8269	98.2	82.7
2023-07-13 10:50:00	396.4	0	0	0	202	10.25	15.59	81.6	68.5	98.22	0.2	-1	0	82.4	1.16	100	8270	98.2	82.8
2023-07-13 10:55:00	475.8	0	0	0	198	11.88	21.41	81.7	67.7	98.22	-0.1	-0.7	0	82.5	1.19	100	8272	98.2	82.9
2023-07-13 11:00:00	426.2	0	0	0	198	11.23	18.32	81.7	68.3	98.23	-0.2	-0.9	0	82.5	1.17	100	8276	98.2	83
2023-07-13 11:05:00	604.2	0	0	0	200	11.65	16.44	82.3	67.7	98.21	-0.1	-0.6	0	83.1	1.21	100	8275	98.2	83.2
2023-07-13 11:10:00	572	0	0	0	198	14.54	28.41	82.7	66.8	98.2	0.3	-0.8	0	83.4	1.27	100	8279	98.19	83.6
2023-07-13 11:15:00	681.6	0	0	0	200	9.69	16.4	82.9	67.1	98.2	0.1	-1	0	83.7	1.26	100	8287	98.19	83.7
2023-07-13 11:20:00	670.8	0	0	0	204	12.41	16.98	83.7	66	98.19	0.1	-0.6	0	84.6	1.34	100	8290	98.19	84.2
2023-07-13 11:25:00	755.8	0	0	0	203	11.34	17.45	83.9	66.2	98.19	-0.2	-0.9	0	84.8	1.34	100	8294	98.19	84.6
2023-07-13 11:30:00	711.2	0	0	0	199	13.15	18.75	84.4	64.4	98.18	0.2	-0.6	0	85.1	1.44	100	8301	98.18	84.8
2023-07-13 11:35:00	873.2	0	1	19	191	13.15	20.42	84.7	64	98.16	-0.1	-0.6	0	85.5	1.46	100	8302	98.17	85.1
2023-07-13 11:40:00	588.8	0	0	0	198	12.19	16.93	84.5	63.9	98.17	0.3	-0.6	0	85.2	1.46	100	8304	98.15	85.3
2023-07-13 11:45:00	943.6	0	0	0	196	16.37	30.2	84.9	62.7	98.13	-0.3	-2.2	0	85.7	1.53	100	8310	98.13	85.4
2023-07-13 11:50:00	787.6	0	0	0	195	17.54	23.55	85.3	61.7	98.12	0.3	-1.1	0	86	1.59	100	8314	98.12	85.7
2023-07-13 11:55:00	818.8	0	0	0	201	16.4	22.82	85.1	60.6	98.12	0.1	-0.2	0	85.8	1.62	100	8314	98.12	85.8
2023-07-13 12:00:00	444.2	0	0	0	199	13.58	18.34	84.6	61.5	98.14	0	-0.8	0	85.3	1.56	100	8314	98.12	85.8
2023-07-13 12:05:00	245.2	0	0	0	198	18.57	25.46	83.9	62.2	98.14	-0.2	-1.5	0	84.5	1.5	100	8310	98.11	85.3
2023-07-13 12:10:00	174.6	0	3	21	199	14.23	20.83	83.1	62.8	98.15	-0.6	-0.4	0	83.5	1.44	100	8304	98.12	84.5
2023-07-13 12:15:00	135.6	0	3	14	207	14.67	21.79	82.3	64	98.16	0.3	-1.3	0	82.6	1.36	100	8298	98.13	83.8
2023-07-13 12:20:00	102.6	0	0	0	216	15.77	25.57	81.7	64	98.2	-0.1	-0.6	0	81.9	1.33	100	8296	98.16	83.2
2023-07-13 12:25:00	28.6	0.08159	3	7	248	21.5	34.76	80.8	68.5	98.28	0	-0.7	3.373	80.8	1.13	100	8289	98.25	81.4
2023-07-13 12:30:00	75.2	0.06819	2	7	#N/A	#N/A	#N/A	76.4	80.2	98.33	0.3	-0.9	2.008	76.3	0.62	100	8286	98.28	77.6
2023-07-13 12:35:00	108.2	0.00067	1	7	#N/A	#N/A	#N/A	73.2	86.8	98.32	-0.2	-0.8	0.04	73.2	0.37	100	8284	98.28	76
2023-07-13 12:40:00	58.2	0	0	0	#N/A	#N/A	#N/A	71.8	90.5	98.32	-0.1	-0.7	0	71.8	0.25	100	8279	98.28	75.1
2023-07-13 12:45:00	67	0	0	0	#N/A	#N/A	#N/A	71.2	92	98.33	-0.4	-0.8	0	71.2	0.21	100	8276	98.29	74.4
2023-07-13 12:50:00	133.4	0	0	0	#N/A	#N/A	#N/A	70.8	93.5	98.34	-0.6	-1.1	0	70.8	0.17	100	8274	98.3	74
2023-07-13 12:55:00	226.8	0	0	0	#N/A	#N/A	#N/A	70.9	94.5	98.34	-0.2	-0.6	0	70.9	0.14	100	8272	98.3	73.8
2023-07-13 13:00:00	320	0	0	0	#N/A	#N/A	#N/A	71.2	94.9	98.33	-0.3	-0.8	0	71.3	0.13	100	8274	98.3	73.7
2023-07-13 13:05:00	578.2	0	0	0	#N/A	#N/A	#N/A	72	94.6	98.31	-0.1	-0.6	0	72	0.14	100	8274	98.29	74
2023-07-13 13:10:00	503	0	0	0	#N/A	#N/A	#N/A	72.6	93.9	98.3	0.1	-0.9	0	72.6	0.17	100	8279	98.28	74.4
2023-07-13 13:15:00	959.2	0	0	0	#N/A	#N/A	#N/A	73.7	92.6	98.28	0	-0.9	0	73.7	0.21	100	8283	98.27	74.8
2023-07-13 13:20:00	935.8	0	0	0	#N/A	#N/A	#N/A	74.8	90.8	98.28	-0.3	-0.8	0	74.8	0.27	100	8286	98.27	75.7
2023-07-13 13:25:00	964.4	0	0	0	#N/A	#N/A	#N/A	75.8	88.9	98.27	0.1	-0.7	0	75.8	0.34	100	8290	98.27	76.6
2023-07-13 13:30:00	960	0	0	0	#N/A	#N/A	#N/A	76.7	87.1	98.27	-0.2	-0.6	0	76.7	0.4	100	8291	98.26	77.4
2023-07-13 13:35:00	561.2	0	0	0	#N/A	#N/A	#N/A	77.2	84.4	98.29	0.1	-0.8	0	77.2	0.5	100	8289	98.26	78.2
2023-07-13 13:40:00	254.8	0	0	0	#N/A	#N/A	#N/A	76.8	80.1	98.3	-0.2	-0.3	0	76.7	0.63	100	8289	98.27	77.9
2023-07-13 13:45:00	640	0	0	0	#N/A	#N/A	#N/A	76.2	76.5	98.29	-0.1	-0.9	0	76.1	0.72	100	8290	98.29	77.4
2023-07-13 13:50:00	442.2	0	0	0	#N/A	#N/A	#N/A	75.8	76.4	98.32	0	-1.1	0	75.8	0.72	100	8289	98.31	77.3
2023-07-13 13:55:00	458.2	0	0	0	#N/A	#N/A	#N/A	75.7	77.4	98.35	0	-0.8	0	75.7	0.68	100	8290	98.32	77.3
2023-07-13 14:00:00	376.2	0	0	0	#N/A	#N/A	#N/A	75.6	77.7	98.35	0.1	-0.8	0	75.6	0.68	100	8289	98.32	77.4
2023-07-13 14:05:00	379.8	0	0	0	#N/A	#N/A	#N/A	75.5	76.9	98.36	-0.2	-0.9	0	75.5	0.7	100	8287	98.34	77.2
2023-07-13 14:10:00	731.6	0	0	0	#N/A	#N/A	#N/A	75.9	77.7	98.36	0	-0.7	0	76	0.68	100	8291	98.35	77.6
2023-07-13 14:15:00	415	0	0	0	#N/A	#N/A	#N/A	76.4	77.3	98.38	0.2	-0.8	0	76.4	0.7	100	8290	98.36	78.2
2023-07-13 14:20:00	727.4	0	0	0	269	9.62	15.88	76.5	77.2	98.38	0.1	-0.9	0	76.9	0.71	100	8291	98.36	78.5
2023-07-13 14:25:00	797.4	0	0	0	282	13.29	21.54	77	75.8	98.37	-0.1	-1	0	77.8	0.77	100	8292	98.36	79
2023-07-13 14:30:00	831.6	0	0	0	278	14.25	20.69	77.5	73.6	98.37	0.1	-0.7	0	78.3	0.85	100	8288	98.35	79.1
2023-07-13 14:35:00	636.8	0	0	0	284	13.53	22.88	78	70.7	98.39	-0.2	-1.3	0	78.7	0.96	100	8287	98.37	79.2
2023-07-13 14:40:00	829.8	0	0	0	274	14.88	23.13	78.2	69.5	98.39	-0.1	-0.7	0	78.8	1.01	100	8284	98.37	79.1
2023-07-13 14:45:00	667.2	0	0	0	268	11.54	18.05	78.5	69.6	98.39	-0.1	-1	0	79.2	1.01	100	8280	98.38	79.4
2023-07-13 14:50:00	492.2	0	0	0	295	13.78	21.77	78.5	68.8	98.39	0.1	-0.7	0	79.1	1.04	100	8278	98.36	79.3
2023-07-13 14:55:00	736.4	0	0	0	296	13.94	19.17	78.6	68	98.38	-0.3	-1.1	0	79.3	1.07	100	8276	98.37	79.2
2023-07-13 15:00:00	769	0	0	0	287	12.48	19.24	78.7	68.1	98.39	0.2	-0.7	0	79.5	1.07	100	8276	98.37	79.4
2023-07-13 15:05:00	906.2	0	0	0	280	13.22	21.05	79.2	67.3	98.38	0.4	-0.7	0	80	1.11	100	8276	98.37	79.8
2023-07-13 15:10:00	638	0	0	0	290	13.11	22.39	79.4	67	98.39	-0.1	-0.7	0	80.2	1.13	100	8275	98.37	80.4
2023-07-13 15:15:00	623	0	0	0	295	11.97	18.07	79.6	65.7	98.4	0.2	-0.8	0	80.3	1.18	100	8276	98.39	80.3
2023-07-13 15:20:00	765.2	0	0	0	282	13.73	20.11	79.8	65.1	98.41	0.2	-0.8	0	80.6	1.21	100	8274	98.39	80.6
2023-07-13 15:25:00	346.4	0	0	0	301	11.52	18.54	79.6	64.8	98.43	0.1	-0.9	0	80.3	1.21	100	8272	98.4	80.5
2023-07-13 15:30:00	786.4	0	0	0	286	11.34	20.89	79.6	65.6	98.44	0.2	-1	0	80.4	1.19	100	8273	98.42	80.6
2023-07-13 15:35:00	524.8	0	0	0	293	12.59	18.48	79.9	64.9	98.45	-0.1	-0.8	0	80.7	1.22	100	8273	98.43	81.1
2023-07-13 15:40:00	629.2	0	0	0	295	12.97	21.43	79.8	63.4	98.46	0.2	-0.7	0	80.6	1.27	100	8272	98.44	80.9
2023-07-13 15:45:00	662.8	0	0	0	293	13.31	20.2	79.8	63.6	98.47	0.2	-0.9	0	80.5	1.26	100	8271	98.45	81
2023-07-13 15:50:00	599	0	0	0	304	12.46	19.91	79.6	63.6	98.49	-0.2	-0.6	0	80.3	1.26	100	8260	98.46	81.2
2023-07-13 15:55:00	673.2	0	0	0	298	10.27	15.41	79.7	64.6	98.49	0	-0.9	0	80.5	1.22	100	8261	98.46	81.7

z6-17454 8928	Port1															Port7		Port8	
	ATMOS 41 All-in-one Weather Station															Battery		Barometer	
Timestamps	W/m² Solar Radiation	in Precipitation	Lightning Activity	miles Lightning Distance	° Wind Direction	mph Wind Speed	mph Gust Speed	°F Air Temp.	% Relative Humidity	kPa Atmospheric Pressure	° X-axis Level	° Y-axis Level	in/h Max Precip Rate	°F RH Sensor Temp	kPa VPD	% Battery Percent	mV Battery Voltage	kPa Reference Pressure	°F Logger Temp.
2023-07-13 16:00:00	699.8	0	0	0	292	12.46	19.48	80.3	63.9	98.49	-0.4	-0.4	0	81.1	1.27	100	8262	98.47	82.5
2023-07-13 16:05:00	328.2	0	0	0	288	11.39	15.97	80	63	98.5	0.4	-1.1	0	80.6	1.3	100	8259	98.47	81.9
2023-07-13 16:10:00	256.8	0	0	0	278	7.9	13.13	79.6	64.8	98.51	-0.1	-0.8	0	80.2	1.21	100	8261	98.48	80.9
2023-07-13 16:15:00	198.6	0	0	0	306	9.84	17.94	79.2	65.3	98.52	-0.1	-0.8	0	79.8	1.18	100	8260	98.47	80.3
2023-07-13 16:20:00	190.2	0	0	0	318	9.24	12.91	78.6	65.6	98.52	0	-0.9	0	79.1	1.15	100	8254	98.49	79.7
2023-07-13 16:25:00	254.2	0	0	0	327	7.74	10.74	77.9	68.7	98.53	0	-0.8	0	78.6	1.02	100	8256	98.49	79.3
2023-07-13 16:30:00	118.8	0	0	0	334	7.81	11.97	77.4	69.6	98.54	0	-0.8	0	77.8	0.98	100	8254	98.5	78.7
2023-07-13 16:35:00	85	0	0	0	341	9.8	13.62	76.7	70.4	98.55	-0.1	-0.8	0	76.9	0.93	100	8250	98.51	77.8
2023-07-13 16:40:00	127	0	0	0	340	8.23	10.89	75.9	72.4	98.55	-0.1	-0.9	0	76.2	0.84	100	8250	98.51	77.1
2023-07-13 16:45:00	163.2	0	0	0	337	7.45	12.3	75.2	73.5	98.56	0	-0.9	0	75.6	0.79	100	8247	98.52	76.6
2023-07-13 16:50:00	173	0	0	0	344	7.31	10.67	75	74.5	98.56	-0.2	-0.8	0	75.5	0.75	100	8245	98.53	76.4
2023-07-13 16:55:00	255.4	0	0	0	331	8.95	12.3	74.8	74.8	98.56	-0.1	-0.8	0	75.4	0.74	100	8246	98.53	76.5
2023-07-13 17:00:00	504.4	0	0	0	332	8.75	11.88	74.9	74.8	98.55	0	-0.9	0	75.7	0.74	100	8244	98.53	77.2
2023-07-13 17:05:00	512.4	0	0	0	341	8.97	14.27	75.2	74.2	98.56	0	-0.8	0	76.1	0.77	100	8244	98.53	78.3
2023-07-13 17:10:00	534.4	0	0	0	341	10.85	17.49	75.8	72.9	98.56	-0.2	-0.8	0	76.7	0.82	100	8245	98.53	79.2
2023-07-13 17:15:00	174.8	0	0	0	344	10.16	15.08	75.9	71.9	98.58	-0.1	-0.7	0	76.3	0.86	100	8242	98.54	78.4
2023-07-13 17:20:00	205.6	0	0	0	335	9.42	16.73	75.5	72.7	98.58	-0.1	-0.7	0	76	0.82	100	8239	98.54	77.5
2023-07-13 17:25:00	236.6	0	0	0	341	9.8	13.62	75.2	72.9	98.58	0	-0.8	0	75.6	0.81	100	8239	98.54	76.9
2023-07-13 17:30:00	106.6	0	0	0	339	10.45	18.19	74.7	73.1	98.58	-0.1	-1	0	75.1	0.79	100	8237	98.54	76.3
2023-07-13 17:35:00	192.4	0	0	0	337	8.28	11.79	74.3	74.2	98.6	-0.2	-0.9	0	74.6	0.75	100	8235	98.56	75.7
2023-07-13 17:40:00	516.8	0	0	0	340	8.01	13.91	74.3	75.4	98.59	0	-0.9	0	75.2	0.71	100	8236	98.56	77
2023-07-13 17:45:00	187.8	0	0	0	333	9.13	13.06	74.8	74.5	98.6	0	-0.8	0	75.3	0.75	100	8235	98.56	77.7
2023-07-13 17:50:00	432.8	0	0	0	335	8.79	13.35	74.9	73.9	98.59	-0.1	-0.7	0	75.7	0.77	100	8234	98.56	77.7
2023-07-13 17:55:00	359	0	0	0	345	5.46	8.99	75.1	74.1	98.61	0	-0.9	0	76.1	0.77	100	8232	98.57	79.1
2023-07-13 18:00:00	177.2	0	0	0	334	5.84	9.89	75.3	74.1	98.62	0	-0.7	0	76	0.77	100	8232	98.58	79
2023-07-13 18:05:00	129.8	0	0	0	332	6.6	10.98	75.3	72.7	98.63	0.1	-0.7	0	75.8	0.82	100	8230	98.59	77.6
2023-07-13 18:10:00	161	0	0	0	320	8.88	12.19	75	73.8	98.63	-0.1	-0.8	0	75.4	0.78	100	8228	98.6	76.8
2023-07-13 18:15:00	116.4	0	0	0	350	8.86	13.44	74.6	74.8	98.65	-0.2	-0.7	0	74.9	0.74	100	8228	98.6	76.1
2023-07-13 18:20:00	144.2	0	0	0	356	10.94	15.86	74.2	75.8	98.65	0	-0.8	0	74.5	0.7	100	8225	98.61	75.6
2023-07-13 18:25:00	111.6	0	0	0	341	9.28	14.41	73.7	77	98.65	-0.2	-0.7	0	73.9	0.65	100	8225	98.61	75
2023-07-13 18:30:00	337.2	0	0	0	343	8.48	12.19	73.2	77.8	98.64	-0.1	-0.8	0	74	0.62	100	8224	98.61	75.8
2023-07-13 18:35:00	211.2	0	0	0	350	7.49	13.8	73.5	78.1	98.65	-0.2	-0.9	0	74.3	0.62	100	8221	98.61	77
2023-07-13 18:40:00	171.6	0	0	0	327	6.76	8.95	73.6	78.1	98.65	-0.1	-0.7	0	74.2	0.62	100	8222	98.62	76.2
2023-07-13 18:45:00	87.4	0	0	0	339	6.91	9.91	73.5	78.4	98.66	-0.1	-0.7	0	73.8	0.61	100	8219	98.62	75.5
2023-07-13 18:50:00	71.6	0	0	0	317	6.91	10	73	79	98.68	-0.1	-0.8	0	73.3	0.58	100	8219	98.63	74.5
2023-07-13 18:55:00	85	0	0	0	350	6.42	10.16	72.6	80.1	98.68	-0.1	-0.8	0	72.9	0.54	100	8217	98.63	73.8
2023-07-13 19:00:00	81.6	0	0	0	335	6.89	10.94	72.3	80.8	98.68	-0.1	-0.8	0	72.5	0.52	100	8216	98.64	73.4
2023-07-13 19:05:00	68.4	0	0	0	337	5.59	8.43	72	81.3	98.68	-0.2	-0.7	0	72.2	0.5	100	8215	98.64	73
2023-07-13 19:10:00	123	0	0	0	328	6.49	9.35	71.8	82.3	98.68	-0.1	-0.7	0	72.2	0.47	100	8213	98.64	73
2023-07-13 19:15:00	157.4	0	0	0	326	6.38	8.46	71.9	82.3	98.68	-0.2	-0.8	0	72.4	0.47	100	8213	98.64	74.4
2023-07-13 19:20:00	136.6	0	0	0	334	6.26	8.28	72.2	81.3	98.67	-0.2	-0.8	0	72.6	0.5	100	8210	98.64	75.1
2023-07-13 19:25:00	77	0	0	0	342	7.65	10.4	72.4	80.5	98.68	-0.1	-0.9	0	72.8	0.53	100	8206	98.64	75.4
2023-07-13 19:30:00	58.4	0	0	0	335	6.35	9.53	72.2	80.3	98.69	0	-0.9	0	72.5	0.53	100	8207	98.65	74.2
2023-07-13 19:35:00	79.6	0	0	0	340	6.98	10.56	72	80.7	98.7	0	-0.9	0	72.2	0.52	100	8206	98.66	74.4
2023-07-13 19:40:00	67.2	0	0	0	338	7.18	11.52	71.9	81.2	98.7	-0.1	-0.9	0	72.1	0.5	100	8205	98.66	74.6
2023-07-13 19:45:00	58.8	0	0	0	346	8.14	12.06	71.8	80.4	98.71	-0.1	-0.9	0	72	0.52	100	8206	98.66	74.3
2023-07-13 19:50:00	47.8	0	0	0	336	4.94	8.55	71.4	81.3	98.72	-0.1	-0.7	0	71.5	0.49	100	8191	98.68	74
2023-07-13 19:55:00	41	0	0	0	0	5.55	8.57	71.2	81.3	98.73	-0.2	-0.9	0	71.3	0.49	100	8193	98.68	73.9
2023-07-13 20:00:00	34	0	0	0	353	6.4	9.57	70.9	80.8	98.74	-0.1	-0.8	0	71.1	0.5	100	8191	98.69	73.3
2023-07-13 20:05:00	27.4	0	0	0	349	6.26	8.88	70.6	80.9	98.74	-0.2	-0.8	0	70.7	0.49	100	8191	98.7	72.7
2023-07-13 20:10:00	18	0	0	0	356	5.55	8.16	70.3	81.5	98.75	0	-0.7	0	70.4	0.47	100	8189	98.71	72
2023-07-13 20:15:00	12.6	0	0	0	1	5.88	8.08	69.9	81.9	98.76	0	-0.7	0	70	0.45	100	8190	98.71	70.8
2023-07-13 20:20:00	9.6	0	0	0	359	6.38	8.16	69.5	82.3	98.77	-0.2	-0.8	0	69.5	0.44	100	8185	98.72	70
2023-07-13 20:25:00	6.8	0	0	0	356	6.11	8.12	69.2	82.9	98.76	-0.1	-0.9	0	69.2	0.42	100	8184	98.72	69.5
2023-07-13 20:30:00	4.4	0	0	0	348	5.23	7.43	68.9	83.7	98.77	-0.2	-0.8	0	68.9	0.39	100	8184	98.73	68.9
2023-07-13 20:35:00	2.6	0	0	0	347	3.96	5.77	68.5	84.5	98.78	-0.2	-0.8	0	68.5	0.37	100	8185	98.73	68.4
2023-07-13 20:40:00	1.4	0	0	0	335	4.54	7.25	68.3	85	98.78	-0.1	-0.7	0	68.3	0.35	100	8181	98.74	68
2023-07-13 20:45:00	0.6	0	0	0	340	3.56	5.39	68.1	85.6	98.79	-0.2	-0.7	0	68.1	0.34	100	8182	98.74	67.6
2023-07-13 20:50:00	0	0	0	0	346	2.64	4.29	67.7	86	98.79	-0.3	-0.6	0	67.7	0.32	100	8168	98.74	67.3
2023-07-13 20:55:00	0	0	0	0	344	3.09	4.34	67.6	86.4	98.79	-0.2	-0.8	0	67.6	0.31	100	8172	98.75	67.1
2023-07-13 21:00:00	0	0	0	0	350	2.01	3.4	67.2	87.2	98.8	-0.2	-0.7	0	67.2	0.29	100	8172	98.76	66.7
2023-07-13 21:05:00	0	0	0	0	20	1.01	1.72	67	87.8	98.8	-0.1	-0.7	0	67	0.28	100	8170	98.76	66.3
2023-07-13 21:10:00	0	0	0	0	39	1.19	2.26	66.8	88	98.81	-0.3	-0.7	0	66.7	0.27	100	8169	98.77	66
2023-07-13 21:15:00	0	0	0	0	59	1.5	2.44	66.5	88.7	98.82	-0.2	-0.7	0	66.5	0.25	100	8169	98.78	65.7

z6-17454 8928	Port1															Port7		Port8	
	ATMOS 41 All-in-one Weather Station															Battery		Barometer	
Timestamps	W/m² Solar Radiation	in Precipitation	Lightning Activity	miles Lightning Distance	° Wind Direction	mph Wind Speed	mph Gust Speed	°F Air Temp.	% Relative Humidity	kPa Atmospheric Pressure	° X-axis Level	° Y-axis Level	in/h Max Precip Rate	°F RH Sensor Temp	kPa VPD	% Battery Percent	mV Battery Voltage	kPa Reference Pressure	°F Logger Temp.
2023-07-13 21:20:00	0	0	0	0	11	1.1	2.68	66.5	88.4	98.83	-0.2	-0.7	0	66.5	0.26	100	8166	98.79	65.6
2023-07-13 21:25:00	0	0	0	0	12	2.08	4.23	66.5	88.2	98.83	-0.3	-0.7	0	66.5	0.26	100	8165	98.79	65.4
2023-07-13 21:30:00	0	0	0	0	326	2.82	5.68	66.2	88.9	98.84	-0.1	-0.7	0	66.2	0.24	100	8166	98.79	65.2
2023-07-13 21:35:00	0	0	0	0	297	2.91	5.37	66.1	90.1	98.84	-0.1	-0.8	0	66.1	0.22	100	8163	98.8	65
2023-07-13 21:40:00	0	0	0	0	303	4.43	6.24	66	89.3	98.84	-0.2	-0.7	0	66	0.23	100	8162	98.8	65
2023-07-13 21:45:00	0	0	0	0	305	3.67	5.37	65.9	89.4	98.84	-0.2	-0.6	0	66	0.23	100	8162	98.8	65
2023-07-13 21:50:00	0	0	0	0	300	3.83	4.81	66.1	89.8	98.85	-0.3	-0.8	0	66.1	0.22	100	8159	98.81	65.2
2023-07-13 21:55:00	0	0	0	0	303	3.33	4.68	66.2	90.1	98.85	-0.2	-0.7	0	66.2	0.22	100	8162	98.81	65.3
2023-07-13 22:00:00	0	0	0	0	313	3.13	4.65	66.2	90.6	98.85	-0.2	-0.7	0	66.2	0.21	100	8160	98.81	65.3
2023-07-13 22:05:00	0	0	0	0	309	2.77	3.78	66.2	91.3	98.85	-0.2	-0.7	0	66.2	0.19	100	8145	98.8	65.3
2023-07-13 22:10:00	0	0	0	0	322	2.68	3.38	66.1	91.7	98.84	-0.2	-0.8	0	66.1	0.18	100	8150	98.8	65.3
2023-07-13 22:15:00	0	0	0	0	289	2.62	3.47	66	91.3	98.84	-0.2	-0.7	0	66	0.19	100	8149	98.8	65.1
2023-07-13 22:20:00	0	0	0	0	289	3.24	3.83	65.9	90.9	98.83	-0.2	-0.7	0	65.9	0.2	100	8147	98.79	64.8
2023-07-13 22:25:00	0	0	0	0	286	3.8	4.45	65.8	91.1	98.83	-0.2	-0.7	0	65.8	0.19	100	8150	98.79	64.6
2023-07-13 22:30:00	0	0	0	0	282	3.69	4.65	65.7	91.4	98.83	-0.2	-0.7	0	65.7	0.19	100	8147	98.79	64.4
2023-07-13 22:35:00	0	0	0	0	283	3.56	4.36	65.7	91.9	98.82	-0.3	-0.7	0	65.7	0.17	100	8146	98.78	64.2
2023-07-13 22:40:00	0	0	0	0	284	3.11	4.16	65.4	93.7	98.82	-0.2	-0.8	0	65.3	0.14	100	8147	98.78	64
2023-07-13 22:45:00	0	0	0	0	276	2.24	3.09	65.2	94.9	98.82	-0.1	-0.7	0	65.2	0.11	100	8148	98.79	63.7
2023-07-13 22:50:00	0	0	0	0	243	1.52	1.99	64.8	96	98.83	-0.3	-0.7	0	64.8	0.08	100	8143	98.8	63.6
2023-07-13 22:55:00	0	0	0	0	269	2.33	2.91	64.7	95	98.84	-0.1	-0.7	0	64.7	0.1	100	8146	98.8	63.5
2023-07-13 23:00:00	0	0	0	0	264	1.48	2.13	64.8	94.4	98.84	-0.3	-0.6	0	64.7	0.12	100	8144	98.81	63.4
2023-07-13 23:05:00	0	0	0	0	259	1.59	2.39	64.7	94.8	98.85	-0.2	-0.7	0	64.7	0.11	100	8143	98.81	63.4
2023-07-13 23:10:00	0	0	0	0	273	1.83	2.57	64.7	93.4	98.86	-0.2	-0.7	0	64.6	0.14	100	8143	98.82	63.4
2023-07-13 23:15:00	0	0	0	0	257	1.1	1.54	64.7	94.2	98.86	-0.2	-0.7	0	64.7	0.12	100	8144	98.82	63.4
2023-07-13 23:20:00	0	0	0	0	251	1.19	1.86	64.7	93.3	98.86	-0.3	-0.7	0	64.7	0.14	100	8142	98.83	63.3
2023-07-13 23:25:00	0	0	0	0	234	0.96	1.52	64.8	93.2	98.87	-0.2	-0.8	0	64.8	0.14	100	8142	98.84	63.3
2023-07-13 23:30:00	0	0	0	0	175	1.14	1.99	64.8	92.7	98.88	-0.2	-0.7	0	64.8	0.15	100	8142	98.84	63.2
2023-07-13 23:35:00	0	0	0	0	131	2.86	4.25	64.9	95.2	98.88	-0.2	-0.7	0	64.9	0.1	100	8139	98.85	63.3
2023-07-13 23:40:00	0	0	0	0	146	3.62	4.74	64.9	96.8	98.88	-0.2	-0.7	0	64.9	0.07	100	8141	98.84	63.5
2023-07-13 23:45:00	0	0	0	0	157	4.16	5.61	64.7	97.7	98.88	-0.2	-0.7	0	64.7	0.05	100	8137	98.84	63.7
2023-07-13 23:50:00	0	0	0	0	157	5.46	7.09	64.7	97.5	98.88	-0.2	-0.8	0	64.7	0.05	100	8137	98.85	63.9
2023-07-13 23:55:00	0	0	0	0	160	5.26	6.13	64.6	96.6	98.89	-0.1	-0.6	0	64.6	0.07	100	8140	98.85	64
2023-07-14 00:00:00	0	0	0	0	160	4.99	7.29	64.7	96.5	98.89	-0.3	-0.7	0	64.8	0.07	100	8137	98.85	64.2
2023-07-14 00:05:00	0	0	0	0	166	5.03	6.35	64.7	96	98.89	-0.2	-0.6	0	64.7	0.08	100	8118	98.85	64.4
2023-07-14 00:10:00	0	0	0	0	165	5.53	7.16	64.7	96.1	98.89	-0.2	-0.8	0	64.7	0.08	100	8109	98.85	64.8
2023-07-14 00:15:00	0	0	0	0	169	6.26	7.99	64.8	95.7	98.89	-0.1	-0.7	0	64.8	0.09	100	8108	98.85	64.9
2023-07-14 00:20:00	0	0	0	0	171	6.22	8.05	64.8	96	98.89	-0.1	-0.8	0	64.8	0.08	100	8117	98.85	65
2023-07-14 00:25:00	0	0	0	0	172	6.22	7.43	64.8	95.9	98.89	-0.2	-0.6	0	64.8	0.09	100	8117	98.85	64.8
2023-07-14 00:30:00	0	0	0	0	172	6.13	7.7	64.8	95.6	98.89	-0.2	-0.8	0	64.8	0.09	100	8116	98.85	64.8
2023-07-14 00:35:00	0	0	0	0	173	6.15	8.19	64.7	95.6	98.88	-0.2	-0.7	0	64.6	0.09	100	8117	98.85	64.8
2023-07-14 00:40:00	0	0	0	0	178	5.77	7.25	64.7	95.9	98.88	-0.2	-0.8	0	64.7	0.09	100	8115	98.84	64.7
2023-07-14 00:45:00	0	0	0	0	181	5.66	7.07	64.6	96.5	98.88	-0.2	-0.7	0	64.6	0.07	100	8118	98.84	64.7
2023-07-14 00:50:00	0	0	0	0	177	4.99	6.49	64.6	96.5	98.87	-0.1	-0.8	0	64.6	0.07	100	8116	98.84	64.7
2023-07-14 00:55:00	0	0	0	0	176	4.03	5.12	64.6	96.6	98.87	-0.2	-0.7	0	64.6	0.07	100	8115	98.83	64.7
2023-07-14 01:00:00	0	0	0	0	173	3.09	4.07	64.5	96.7	98.86	-0.2	-0.7	0	64.5	0.07	100	8116	98.83	64.7
2023-07-14 01:05:00	0	0	0	0	172	3.96	5.64	64.5	96.7	98.86	-0.3	-0.7	0	64.5	0.07	100	8115	98.82	64.7
2023-07-14 01:10:00	0	0	0	0	171	4.16	6.31	64.5	97	98.86	-0.3	-0.7	0	64.5	0.06	100	8113	98.82	64.7
2023-07-14 01:15:00	0	0	0	0	171	4.83	6.29	64.5	97	98.86	-0.2	-0.7	0	64.6	0.06	100	8115	98.83	64.7
2023-07-14 01:20:00	0	0	0	0	170	5.08	7.56	64.6	97.1	98.86	-0.2	-0.6	0	64.6	0.06	100	8114	98.83	64.7
2023-07-14 01:25:00	0	0	0	0	170	5.03	6.58	64.7	97.1	98.87	-0.2	-0.8	0	64.7	0.06	100	8113	98.83	64.8
2023-07-14 01:30:00	0	0	0	0	168	4.7	6.51	64.8	97.1	98.87	-0.3	-0.6	0	64.8	0.06	100	8112	98.83	64.8
2023-07-14 01:35:00	0	0	0	0	169	4.74	6.53	64.9	96.8	98.87	-0.1	-0.6	0	64.9	0.07	100	8112	98.83	64.9
2023-07-14 01:40:00	0	0	0	0	177	5.01	6.46	64.9	96.5	98.87	-0.2	-0.6	0	64.9	0.07	100	8112	98.84	65
2023-07-14 01:45:00	0	0	0	0	174	6.15	9.31	64.9	96.3	98.87	-0.3	-0.7	0	65	0.08	100	8113	98.83	64.9
2023-07-14 01:50:00	0	0	0	0	183	5.23	6.96	65	95.9	98.88	-0.2	-0.7	0	65	0.09	100	8108	98.84	64.9
2023-07-14 01:55:00	0	0	0	0	175	4.85	6.31	64.9	95.7	98.88	-0.2	-0.8	0	64.9	0.09	100	8111	98.84	64.8
2023-07-14 02:00:00	0	0	0	0	170	5.03	7.2	64.9	95.9	98.88	0	-0.7	0	64.9	0.09	100	8109	98.84	64.8
2023-07-14 02:05:00	0	0	0	0	171	4.54	5.95	65	95.6	98.88	-0.3	-0.8	0	65	0.09	100	8107	98.84	64.8
2023-07-14 02:10:00	0	0	0	0	166	4.7	5.99	64.9	95.9	98.88	-0.2	-0.7	0	64.9	0.09	100	8111	98.85	64.8
2023-07-14 02:15:00	0	0	0	0	164	5.12	6.55	64.9	96.1	98.89	-0.2	-0.6	0	64.9	0.08	100	8105	98.86	64.8
2023-07-14 02:20:00	0	0	0	0	164	5.28	6.6	64.9	96.3	98.9	-0.1	-0.8	0	64.9	0.08	100	8106	98.87	64.8
2023-07-14 02:25:00	0	0	0	0	162	5.06	6.76	65	96.3	98.91	-0.2	-0.7	0	64.9	0.08	100	8108	98.87	64.9
2023-07-14 02:30:00	0	0	0	0	168	4.88	6.51	65	96.2	98.92	-0.1	-0.8	0	65.1	0.08	100	8106	98.89	65
2023-07-14 02:35:00	0	0	0	0	171	5.48	7.14	65.2	96	98.93	-0.3	-0.7	0	65.2	0.09	100	8103	98.9	65.1

z6-17454 8928	Port1															Port7		Port8	
	ATMOS 41 All-in-one Weather Station															Battery		Barometer	
Timestamps	W/m² Solar Radiation	in Precipitation	Lightning Activity	miles Lightning Distance	° Wind Direction	mph Wind Speed	mph Gust Speed	°F Air Temp.	% Relative Humidity	kPa Atmospheric Pressure	° X-axis Level	° Y-axis Level	in/h Max Precip Rate	°F RH Sensor Temp	kPa VPD	% Battery Percent	mV Battery Voltage	kPa Reference Pressure	°F Logger Temp.
2023-07-14 02:40:00	0	0	0	0	171	5.23	6.35	65.2	95.3	98.94	-0.1	-0.7	0	65.2	0.1	100	8106	98.91	65.2
2023-07-14 02:45:00	0	0	0	0	172	4.68	6.71	65.3	95.4	98.95	-0.3	-0.7	0	65.3	0.1	100	8105	98.92	65.2
2023-07-14 02:50:00	0	0	0	0	176	5.19	6.6	65.4	95.4	98.96	-0.2	-0.6	0	65.4	0.1	100	8102	98.93	65.3
2023-07-14 02:55:00	0	0	0	0	177	4.54	6.33	65.4	95.1	98.97	-0.1	-0.8	0	65.4	0.1	100	8102	98.93	65.3
2023-07-14 03:00:00	0	0	0	0	168	4.72	5.59	65.4	95	98.97	-0.2	-0.7	0	65.4	0.11	100	8103	98.93	65.3
2023-07-14 03:05:00	0	0	0	0	164	5.08	6.24	65.4	95.1	98.97	-0.2	-0.7	0	65.4	0.1	100	8101	98.94	65.3
2023-07-14 03:10:00	0	0	0	0	169	5.06	6.11	65.4	95.4	98.97	-0.3	-0.7	0	65.4	0.1	100	8099	98.94	65.3
2023-07-14 03:15:00	0	0	0	0	173	4.88	5.99	65.3	95.4	98.97	-0.2	-0.6	0	65.3	0.1	100	8102	98.93	65.3
2023-07-14 03:20:00	0	0	0	0	176	4.7	6.06	65.3	95.1	98.97	-0.2	-0.7	0	65.4	0.1	100	8100	98.93	65.3
2023-07-14 03:25:00	0	0	0	0	174	4.52	5.55	65.3	95.2	98.96	-0.2	-0.7	0	65.3	0.1	100	8099	98.92	65.2
2023-07-14 03:30:00	0	0	0	0	173	4.94	6.33	65.1	95.1	98.96	-0.2	-0.7	0	65.2	0.1	100	8100	98.92	65.1
2023-07-14 03:35:00	0	0	0	0	169	5.06	7.49	65.1	95.2	98.96	-0.1	-0.7	0	65.1	0.1	100	8098	98.92	64.9
2023-07-14 03:40:00	0	0	0	0	169	4.05	6.51	65	95.7	98.95	-0.1	-0.8	0	65	0.09	100	8098	98.92	64.8
2023-07-14 03:45:00	0	0	0	0	173	3.33	4.18	65	95.7	98.96	-0.2	-0.8	0	65	0.09	100	8096	98.92	64.7
2023-07-14 03:50:00	0	0	0	0	192	2.51	3.42	64.8	96.2	98.96	-0.2	-0.6	0	64.8	0.08	100	8096	98.92	64.5
2023-07-14 03:55:00	0	0	0	0	197	2.46	3.33	64.6	96.4	98.95	-0.1	-0.7	0	64.5	0.08	100	8095	98.92	64.3
2023-07-14 04:00:00	0	0	0	0	173	2.08	3	64.4	96.7	98.95	-0.1	-0.6	0	64.4	0.07	100	8096	98.91	64
2023-07-14 04:05:00	0	0	0	0	177	2.04	2.55	64.2	96.9	98.95	-0.2	-0.7	0	64.3	0.06	100	8093	98.92	63.8
2023-07-14 04:10:00	0	0	0	0	165	2.51	3.15	64.1	97.1	98.95	-0.3	-0.7	0	64.1	0.06	100	8093	98.92	63.6
2023-07-14 04:15:00	0	0	0	0	172	2.08	3.06	63.9	97.6	98.96	-0.2	-0.7	0	63.9	0.05	100	8094	98.92	63.4
2023-07-14 04:20:00	0	0	0	0	143	2.24	2.91	63.9	98.1	98.95	-0.3	-0.7	0	63.9	0.04	100	8081	98.92	63.4
2023-07-14 04:25:00	0	0	0	0	153	3.36	4.7	63.8	98.5	98.95	-0.3	-0.8	0	63.8	0.03	100	8084	98.92	63.4
2023-07-14 04:30:00	0	0	0	0	161	3.89	4.61	63.9	98.1	98.95	-0.1	-0.7	0	63.9	0.04	100	8084	98.92	63.3
2023-07-14 04:35:00	0	0	0	0	172	2.48	3.38	63.8	97.9	98.95	-0.3	-0.7	0	63.8	0.04	100	8084	98.92	63.2
2023-07-14 04:40:00	0	0	0	0	208	2.19	2.73	63.6	98.1	98.96	-0.2	-0.7	0	63.6	0.04	100	8083	98.92	63
2023-07-14 04:45:00	0	0	0	0	245	1.39	2.04	63.5	98.3	98.96	-0.1	-0.7	0	63.5	0.03	100	8083	98.92	62.8
2023-07-14 04:50:00	0	0	0	0	199	2.21	2.89	63.4	98.1	98.95	-0.2	-0.8	0	63.4	0.04	100	8082	98.92	62.7
2023-07-14 04:55:00	0	0	0	0	196	3.04	4.72	63.4	98	98.95	-0.3	-0.8	0	63.4	0.04	100	8082	98.92	62.8
2023-07-14 05:00:00	0	0	0	0	209	1.77	2.62	63.5	97.7	98.95	-0.2	-0.6	0	63.5	0.05	100	8080	98.92	62.7
2023-07-14 05:05:00	0	0	0	0	213	1.99	2.51	63.3	97.7	98.95	-0.1	-0.7	0	63.4	0.05	100	8081	98.92	62.5
2023-07-14 05:10:00	0	0	0	0	223	2.04	2.77	63.3	97.6	98.95	-0.3	-0.7	0	63.3	0.05	100	8080	98.92	62.3
2023-07-14 05:15:00	0	0	0	0	204	2.13	2.68	63.1	97.7	98.95	-0.3	-0.7	0	63.1	0.05	100	8080	98.92	62.2
2023-07-14 05:20:00	0.8	0	0	0	244	1.92	3.33	63	98.4	98.95	-0.2	-0.8	0	63	0.03	100	8079	98.92	62
2023-07-14 05:25:00	1.8	0	0	0	268	3.49	4.32	62.9	98.1	98.95	-0.2	-0.7	0	62.9	0.04	100	8080	98.92	61.9
2023-07-14 05:30:00	3.4	0	0	0	263	3.91	4.63	62.9	97.9	98.95	-0.3	-0.8	0	62.9	0.04	100	8078	98.92	61.8
2023-07-14 05:35:00	5.2	0	0	0	258	3.51	4.36	62.8	97.7	98.95	-0.3	-0.7	0	62.8	0.04	100	8078	98.92	61.8
2023-07-14 05:40:00	8.2	0	0	0	259	3.27	4.45	62.9	97.5	98.95	-0.3	-0.6	0	62.9	0.05	100	8079	98.92	61.7
2023-07-14 05:45:00	16	0	0	0	248	4.03	6.29	62.8	97.5	98.96	-0.3	-0.7	0	62.9	0.05	100	8080	98.93	61.7
2023-07-14 05:50:00	24.8	0	0	0	246	4.23	5.86	63	97.1	98.96	-0.2	-0.7	0	63	0.06	100	8077	98.93	61.9
2023-07-14 05:55:00	35.6	0	0	0	242	3.96	5.39	63	97	98.96	-0.2	-0.7	0	63.2	0.06	100	8080	98.93	62.1
2023-07-14 06:00:00	46	0	0	0	243	4.12	5.44	63.3	96.4	98.97	-0.2	-0.6	0	63.5	0.07	100	8083	98.94	62.3
2023-07-14 06:05:00	56.8	0	0	0	243	4.88	6.76	63.5	95.9	98.98	-0.2	-0.6	0	63.8	0.08	100	8085	98.95	62.7
2023-07-14 06:10:00	68.2	0	0	0	249	4.38	6.31	63.9	95.8	98.98	-0.2	-0.7	0	64.1	0.09	100	8089	98.96	63.1
2023-07-14 06:15:00	79.8	0	0	0	242	3.91	5.17	64.1	95.4	98.98	-0.2	-0.7	0	64.5	0.09	100	8093	98.96	63.5
2023-07-14 06:20:00	91.4	0	0	0	251	3.18	4.56	64.4	94.9	98.99	-0.3	-0.8	0	64.8	0.1	100	8082	98.97	64
2023-07-14 06:25:00	103.2	0	0	0	251	2.98	4.7	64.9	94.1	99	-0.1	-0.7	0	65.3	0.12	100	8093	98.97	64.7
2023-07-14 06:30:00	115.8	0	0	0	261	2.89	4.63	65.3	93.5	99	-0.2	-0.6	0	65.8	0.14	100	8100	98.98	65.2
2023-07-14 06:35:00	128	0	0	0	241	3	3.98	65.7	93.1	99	-0.2	-0.7	0	66.3	0.15	100	8105	98.98	65.8
2023-07-14 06:40:00	137	0	0	0	209	3.02	4.43	66.1	92.2	99	-0.2	-0.7	0	66.8	0.17	100	8111	98.98	66.5
2023-07-14 06:45:00	143	0	0	0	200	3.27	4.32	66.4	91	99	-0.1	-0.7	0	67.1	0.2	100	8118	98.99	67
2023-07-14 06:50:00	150.2	0	0	0	188	3.49	4.07	66.8	90.4	99	-0.1	-0.6	0	67.5	0.22	100	8113	98.99	67.6
2023-07-14 06:55:00	160.4	0	0	0	183	3.27	4.54	67	89.9	99.01	0	-0.7	0	67.7	0.23	100	8123	98.99	68.1
2023-07-14 07:00:00	180.4	0	0	0	177	3.04	3.89	67.4	89.3	99	-0.1	-0.8	0	68.1	0.24	100	8128	98.99	68.5
2023-07-14 07:05:00	192	0	0	0	187	2.75	3.36	67.8	89.2	99	-0.2	-0.7	0	68.7	0.25	100	8133	98.99	69
2023-07-14 07:10:00	208.4	0	0	0	210	2.57	3.74	68	88.6	99.01	0	-0.7	0	69	0.27	100	8142	98.99	69.5
2023-07-14 07:15:00	216	0	0	0	207	2.59	4.38	68.5	88.4	99	-0.2	-0.7	0	69.5	0.28	100	8148	98.99	70.1
2023-07-14 07:20:00	232.2	0	0	0	227	4.07	6.26	69	86.7	99	-0.2	-0.6	0	69.9	0.32	100	8152	98.98	70.6
2023-07-14 07:25:00	237	0	0	0	211	2.84	4.85	69.3	86.7	99	-0.1	-0.8	0	70.3	0.32	100	8159	98.98	71.1
2023-07-14 07:30:00	234	0	0	0	207	3.29	7.56	69.5	86.4	99	-0.1	-0.8	0	70.6	0.33	100	8165	98.98	71.5
2023-07-14 07:35:00	231.4	0	0	0	221	3.53	5.97	69.9	85.3	99	-0.2	-0.8	0	70.8	0.37	100	8172	98.98	71.8
2023-07-14 07:40:00	235.4	0	0	0	223	4	5.37	70	84.3	99.01	-0.1	-0.7	0	70.9	0.39	100	8172	98.99	72
2023-07-14 07:45:00	284.4	0	0	0	236	4.76	6.38	70.1	83.5	99	-0.1	-0.7	0	71.2	0.41	100	8181	98.99	72.2
2023-07-14 07:50:00	294.2	0	0	0	243	4.05	5.93	70.3	83.3	99	0.1	-0.7	0	71.5	0.42	100	8185	98.98	72.5
2023-07-14 07:55:00	293.4	0	0	0	234	3.83	6.22	70.5	82.9	98.99	-0.1	-0.7	0	71.7	0.43	100	8191	98.98	72.9

z6-17454 8928	Port1															Port7		Port8	
	ATMOS 41 All-in-one Weather Station															Battery		Barometer	
Timestamps	W/m² Solar Radiation	in Precipitation	Lightning Activity	miles Lightning Distance	° Wind Direction	mph Wind Speed	mph Gust Speed	°F Air Temp.	% Relative Humidity	kPa Atmospheric Pressure	° X-axis Level	° Y-axis Level	in/h Max Precip Rate	°F RH Sensor Temp	kPa VPD	% Battery Percent	mV Battery Voltage	kPa Reference Pressure	°F Logger Temp.
2023-07-14 08:00:00	277.6	0	0	0	248	4.21	6.17	70.9	81.4	98.99	-0.1	-0.8	0	72	0.48	100	8193	98.97	73.2
2023-07-14 08:05:00	317	0	0	0	249	3.33	5.28	70.8	81.4	98.98	0	-0.7	0	72.1	0.48	100	8200	98.97	73.4
2023-07-14 08:10:00	300.8	0	0	0	263	4.03	7.45	71.1	82.3	98.98	-0.1	-0.8	0	72.4	0.46	100	8202	98.97	73.8
2023-07-14 08:15:00	334.2	0	0	0	267	4.38	6.73	71.3	80.5	98.98	-0.1	-0.7	0	72.6	0.51	100	8208	98.97	73.9
2023-07-14 08:20:00	355.2	0	0	0	273	3.78	5.82	71.5	81.1	98.99	0	-0.8	0	72.9	0.5	100	8216	98.97	74.3
2023-07-14 08:25:00	378.8	0	0	0	260	5.61	9.51	72	78.9	98.99	-0.2	-0.8	0	73.3	0.57	100	8219	98.98	74.6
2023-07-14 08:30:00	301.6	0	0	0	256	5.08	7.7	72.1	77.5	99	-0.1	-0.7	0	73.2	0.61	100	8219	98.98	74.7
2023-07-14 08:35:00	215.6	0	0	0	265	4.36	6.73	71.7	78.5	99.02	-0.1	-0.7	0	72.5	0.57	100	8222	98.99	74.4
2023-07-14 08:40:00	265.8	0	0	0	255	4.99	7.43	71.3	79	99.02	0	-0.6	0	72.2	0.55	100	8228	98.99	74
2023-07-14 08:45:00	338	0	0	0	256	4.88	7.99	71.2	79.2	99.02	-0.1	-0.7	0	72.3	0.54	100	8229	99	73.8
2023-07-14 08:50:00	424.8	0	0	0	257	5.01	7.43	71.5	79.5	99	-0.1	-0.7	0	72.8	0.54	100	8238	98.99	74
2023-07-14 08:55:00	422.2	0	0	0	246	5.39	7.74	72.2	77.5	99	-0.1	-0.8	0	73.5	0.61	100	8245	98.99	74.4
2023-07-14 09:00:00	311.8	0	0	0	251	4.09	6.91	72.3	77.6	99.01	-0.1	-0.8	0	73.4	0.61	100	8247	98.99	74.7
2023-07-14 09:05:00	469.4	0	0	0	242	4.61	7.61	72.5	76.6	98.99	0	-0.7	0	73.7	0.64	100	8255	98.99	74.9
2023-07-14 09:10:00	488	0	0	0	241	4.45	6.29	72.9	75.6	98.99	0	-0.7	0	74.3	0.67	100	8263	98.98	75.4
2023-07-14 09:15:00	538.4	0	0	0	285	4.16	6.78	73.7	75.3	98.98	0	-0.7	0	75.1	0.7	100	8271	98.98	76.1
2023-07-14 09:20:00	519	0	0	0	291	5.55	8.01	74.4	72.1	98.98	-0.1	-0.7	0	75.7	0.81	100	8276	98.97	76.8
2023-07-14 09:25:00	451.4	0	0	0	294	5.17	7.52	74.7	70.6	98.97	0	-0.9	0	75.9	0.86	100	8278	98.97	77.2
2023-07-14 09:30:00	378.2	0	0	0	292	5.66	9.89	74.4	70.2	98.98	0	-0.8	0	75.5	0.87	100	8279	98.96	77.3
2023-07-14 09:35:00	400	0	0	0	291	3.89	7.9	74	70.4	98.98	-0.2	-0.7	0	75.3	0.85	100	8281	98.96	77.2
2023-07-14 09:40:00	390.2	0	0	0	286	4.43	6.6	74	70.6	98.99	-0.1	-0.8	0	75.4	0.84	100	8286	98.97	77.3
2023-07-14 09:45:00	426.2	0	0	0	273	5.12	7.4	74.2	69.2	98.99	0	-0.8	0	75.5	0.89	100	8289	98.97	77.3
2023-07-14 09:50:00	405.4	0	0	0	266	4.05	6.35	74	67.6	98.99	-0.1	-0.8	0	75.3	0.93	100	8291	98.97	77.1
2023-07-14 09:55:00	507.6	0	0	0	295	4.25	6.53	74.1	69.9	98.98	0	-0.8	0	75.6	0.86	100	8295	98.97	77.2
2023-07-14 10:00:00	513.2	0	0	0	297	5.3	8.21	74.6	67.2	98.99	-0.1	-0.8	0	75.8	0.96	100	8300	98.97	77.4
2023-07-14 10:05:00	416.4	0	0	0	292	5.44	7.43	74.7	63.6	99	0	-0.6	0	75.9	1.07	100	8297	98.97	77.4
2023-07-14 10:10:00	490.8	0	0	0	273	5.12	7.67	74.6	63.4	99	-0.1	-0.8	0	75.7	1.07	100	8308	98.98	77.3
2023-07-14 10:15:00	646.8	0	0	0	288	3.53	7.34	74.9	64.7	99	0	-0.8	0	76.4	1.04	100	8315	98.99	77.6
2023-07-14 10:20:00	710.8	0	0	0	291	5.1	7.87	76	62.5	99	0.1	-0.8	0	77.3	1.15	100	8309	99	78.3
2023-07-14 10:25:00	695	0	0	0	310	4.56	8.28	76.5	60.6	99	0	-0.8	0	77.8	1.23	100	8319	99	79
2023-07-14 10:30:00	722.6	0	0	0	279	4	7.11	76.7	58.2	99.01	0	-0.7	0	78.1	1.31	100	8327	99.01	79.5
2023-07-14 10:35:00	731.8	0	0	0	295	5.35	9.19	77.2	58.4	99.03	0	-0.7	0	78.5	1.33	100	8322	99.03	80
2023-07-14 10:40:00	742.8	0	0	0	268	3.65	5.19	77.5	56.5	99.03	0.1	-0.8	0	78.9	1.4	100	8327	99.03	80.6
2023-07-14 10:45:00	745.4	0	0	0	249	5.39	7.94	77.9	56.1	99.04	0.1	-0.8	0	79.1	1.43	100	8336	99.03	81
2023-07-14 10:50:00	758.4	0	0	0	302	5.64	9.75	77.9	56	99.04	0	-0.7	0	79.2	1.44	100	8339	99.03	81.2
2023-07-14 10:55:00	769.4	0	0	0	322	6.4	10.29	78.2	53.5	99.04	0.2	-0.7	0	79.3	1.53	100	8345	99.04	81.4
2023-07-14 11:00:00	781.4	0	0	0	293	5.14	10.76	78.2	54.7	99.04	0	-0.8	0	79.4	1.49	100	8349	99.04	81.5
2023-07-14 11:05:00	792.4	0	0	0	242	4.16	7.65	78.2	54.1	99.04	-0.1	-0.8	0	79.7	1.51	100	8352	99.04	81.7
2023-07-14 11:10:00	799.6	0	0	0	286	4.81	8.05	78.5	53.5	99.04	0	-0.8	0	79.8	1.54	100	8357	99.04	81.9
2023-07-14 11:15:00	809.8	0	0	0	237	4.56	7.34	78.7	52.5	99.05	0	-0.8	0	80	1.59	100	8357	99.04	82
2023-07-14 11:20:00	829.8	0	0	0	306	2.86	4.38	78.7	54.2	99.05	0.1	-0.7	0	80.3	1.53	100	8363	99.04	82.3
2023-07-14 11:25:00	839	0	0	0	264	4.21	8.03	79.2	53.3	99.05	0	-0.9	0	80.7	1.59	100	8365	99.05	82.7
2023-07-14 11:30:00	844.2	0	0	0	280	5.57	9.35	79.7	51.8	99.05	0.2	-0.9	0	80.9	1.66	100	8372	99.04	82.9
2023-07-14 11:35:00	848	0	0	0	281	6.35	11.88	79.7	51.6	99.04	0	-0.8	0	80.8	1.67	100	8360	99.04	83
2023-07-14 11:40:00	852.6	0	0	0	266	4.88	8.66	79.4	51.8	99.04	0.1	-0.8	0	80.6	1.65	100	8365	99.03	83.2
2023-07-14 11:45:00	858	0	0	0	309	5.95	12.12	79.5	50.5	99.05	0	-0.8	0	80.6	1.7	100	8367	99.04	83
2023-07-14 11:50:00	863	0	0	0	32	2.46	5.7	79.1	52.1	99.05	0	-0.8	0	80.7	1.63	100	8371	99.04	83.1
2023-07-14 11:55:00	867	0	0	0	87	3.56	7.25	79.4	50.2	99.05	0.1	-0.9	0	81	1.71	100	8374	99.04	83.3
2023-07-14 12:00:00	867.6	0	0	0	307	2.46	4.76	79.3	53.9	99.05	0.2	-0.8	0	81.1	1.58	100	8377	99.04	83.5
2023-07-14 12:05:00	872.6	0	0	0	271	2.64	7.02	79.8	52.9	99.05	0.1	-0.8	0	81.6	1.63	100	8373	99.04	83.8
2023-07-14 12:10:00	876.2	0	0	0	191	3.91	9.53	80.5	52	99.06	-0.1	-0.7	0	81.9	1.71	100	8379	99.05	84
2023-07-14 12:15:00	883	0	0	0	265	4.81	8.81	80.6	54	99.07	0.1	-1	0	82	1.64	100	8380	99.06	84
2023-07-14 12:20:00	885.8	0	0	0	316	3.65	8.7	80.6	51.7	99.07	0	-0.8	0	82	1.72	100	8380	99.06	84
2023-07-14 12:25:00	884.2	0	0	0	339	3.49	5.91	80.6	52.8	99.06	0	-0.8	0	82.1	1.68	100	8381	99.04	84.1
2023-07-14 12:30:00	886.6	0	0	0	244	5.66	9.44	81.1	51.4	99.06	0.1	-0.8	0	82.3	1.76	100	8382	99.04	84.1
2023-07-14 12:35:00	892	0	0	0	259	4.14	7.36	80.7	51.2	99.06	0.1	-0.8	0	82	1.75	100	8384	99.04	84
2023-07-14 12:40:00	898.8	0	0	0	192	4.41	8.81	80.6	52	99.05	0	-0.8	0	82.1	1.71	100	8384	99.04	83.9
2023-07-14 12:45:00	901.4	0	0	0	197	5.26	9.26	80.7	52.3	99.05	0	-0.7	0	81.9	1.71	100	8382	99.04	83.8
2023-07-14 12:50:00	901.6	0	0	0	195	3.47	7.85	80.5	52.5	99.05	0.1	-0.8	0	81.8	1.68	100	8383	99.03	83.6
2023-07-14 12:55:00	925.8	0	0	0	288	4.34	10.25	80.6	54.4	99.05	0.1	-0.8	0	82.3	1.62	100	8381	99.03	83.8
2023-07-14 13:00:00	940.8	0	0	0	307	3.51	7.58	81.3	54.4	99.05	0	-0.9	0	82.7	1.66	100	8381	99.04	84.1
2023-07-14 13:05:00	920.8	0	0	0	278	5.32	11.81	81.6	53.4	99.05	0.1	-0.9	0	83	1.71	100	8377	99.04	84.5
2023-07-14 13:10:00	1012	0	0	0	256	4.63	6.24	82.1	52.3	99.05	0	-0.8	0	83.4	1.78	100	8377	99.04	84.8
2023-07-14 13:15:00	545.8	0	0	0	228	4.68	8.32	81.7	52.6	99.07	0.1	-0.9	0	83	1.75	100	8372	99.04	84.6

z6-17454 8928	Port1															Port7		Port8	
	ATMOS 41 All-in-one Weather Station															Battery		Barometer	
Timestamps	W/m² Solar Radiation	in Precipitation	Lightning Activity	miles Lightning Distance	° Wind Direction	mph Wind Speed	mph Gust Speed	°F Air Temp.	% Relative Humidity	kPa Atmospheric Pressure	° X-axis Level	° Y-axis Level	in/h Max Precip Rate	°F RH Sensor Temp	kPa VPD	% Battery Percent	mV Battery Voltage	kPa Reference Pressure	°F Logger Temp.
2023-07-14 13:20:00	777	0	0	0	272	4.97	8.63	81.5	53.7	99.06	0.1	-0.8	0	82.8	1.7	100	8369	99.04	84.4
2023-07-14 13:25:00	498.2	0	0	0	277	3.8	6.02	81.1	53.8	99.06	0	-0.8	0	82.3	1.67	100	8365	99.04	84.3
2023-07-14 13:30:00	1050.2	0	0	0	244	3.36	6.87	81.3	53.3	99.04	0.2	-0.9	0	82.8	1.7	100	8366	99.03	84.3
2023-07-14 13:35:00	738.2	0	0	0	240	4.03	8.48	81.6	53.3	99.05	0.1	-0.8	0	83.1	1.72	100	8358	99.03	84.5
2023-07-14 13:40:00	300.8	0	0	0	197	4.7	9.19	81.3	52.3	99.07	0	-0.8	0	82.4	1.74	100	8356	99.03	84.1
2023-07-14 13:45:00	511	0	0	0	199	2.55	5.57	80.3	53.3	99.07	0	-0.8	0	81.7	1.65	100	8354	99.03	83.6
2023-07-14 13:50:00	963	0	0	0	254	4.52	8.48	80.7	55.5	99.05	0.1	-0.8	0	82.2	1.59	100	8352	99.03	83.6
2023-07-14 13:55:00	843.6	0	0	0	243	4.92	6.93	81.8	54.4	99.05	0	-0.8	0	83	1.69	100	8346	99.03	84.1
2023-07-14 14:00:00	585.6	0	0	0	193	4.7	8.95	82.1	52.4	99.04	0.1	-1	0	83.5	1.79	100	8342	99.02	84.4
2023-07-14 14:05:00	566	0	0	0	166	3.85	6.49	81.8	51	99.05	0	-1	0	82.8	1.81	100	8325	99.01	84
2023-07-14 14:10:00	845.8	0	0	0	234	4.43	7.38	81.7	52.7	99.04	0.1	-0.9	0	83.1	1.75	100	8330	99.02	84.1
2023-07-14 14:15:00	629.2	0	0	0	249	3.42	9.73	82	52.2	99.03	0.1	-0.9	0	83.4	1.78	100	8327	99.01	84.2
2023-07-14 14:20:00	549.4	0	0	0	1	2.51	4.36	81.6	51.6	99.03	0	-0.8	0	83	1.78	100	8324	99	84.1
2023-07-14 14:25:00	528.8	0	0	0	341	3.13	6.2	81.5	51.9	99.03	0.1	-0.8	0	82.9	1.76	100	8322	99	83.9
2023-07-14 14:30:00	674.4	0	0	0	306	4.07	11.77	81.4	53.5	99.02	0	-0.9	0	83.1	1.7	100	8318	98.99	84
2023-07-14 14:35:00	775.2	0	0	0	280	4.12	7.96	82	52.6	99.01	0.2	-0.9	0	83.3	1.77	100	8311	98.99	83.9
2023-07-14 14:40:00	852.8	0	0	0	300	4.7	11.45	81.9	52.3	99.01	0	-0.9	0	83.3	1.77	100	8314	98.99	84
2023-07-14 14:45:00	901.6	0	0	0	326	5.5	10.51	82.4	50.9	99.01	0.2	-0.9	0	83.6	1.85	100	8311	98.98	84.2
2023-07-14 14:50:00	877	0	0	0	333	2.24	6.02	82.2	52.5	99.01	0.1	-0.8	0	83.8	1.78	100	8309	98.98	84.5
2023-07-14 14:55:00	900.8	0	0	0	266	4.92	10.87	83.1	51.7	99	0.2	-0.8	0	84.6	1.86	100	8308	98.98	85
2023-07-14 15:00:00	946.6	0	0	0	343	6.17	14.54	83.8	53.4	99	0.1	-0.9	0	85	1.85	100	8308	98.98	85.4
2023-07-14 15:05:00	818.8	0	0	0	5	7.74	13.33	83.6	54.7	98.99	0	-1	0	84.7	1.78	100	8304	98.97	85.3
2023-07-14 15:10:00	529.8	0	0	0	348	4.18	8.55	82.9	56.2	99.01	0	-0.8	0	84.1	1.68	100	8301	98.98	85
2023-07-14 15:15:00	435.4	0	0	0	344	3.74	8.46	82.3	56.8	99.01	0	-0.9	0	83.7	1.62	100	8299	98.98	84.7
2023-07-14 15:20:00	405.2	0	0	0	8	7.52	11.23	81.9	56.8	99.01	0	-1	0	82.9	1.61	100	8296	98.97	84.1
2023-07-14 15:25:00	675	0	0	0	16	7.49	9.35	81	58.4	99.01	-0.1	-0.8	0	82.1	1.5	100	8295	98.97	83.3
2023-07-14 15:30:00	843.2	0	0	0	6	7.09	9.86	81	59.3	99.01	0.1	-0.9	0	82	1.47	100	8293	98.98	83.3
2023-07-14 15:35:00	814.2	0	0	0	17	7.38	10.85	81.1	58.6	99.01	0.1	-0.9	0	82.1	1.5	100	8291	98.98	83.5
2023-07-14 15:40:00	428.6	0	0	0	33	7.99	15.21	81.2	58.2	99.02	0.1	-1	0	82	1.52	100	8289	98.98	83.6
2023-07-14 15:45:00	391.2	0	0	0	19	9.06	12.01	80.6	59.4	99.01	-0.1	-0.8	0	81.3	1.45	100	8286	98.97	82.6
2023-07-14 15:50:00	739.6	0	0	0	6	8.52	11.77	80.1	60.2	99	0.2	-0.9	0	81.1	1.4	100	8284	98.97	82.5
2023-07-14 15:55:00	716	0	0	0	0	7.47	10.98	80.1	61.1	99	0.1	-0.7	0	81.1	1.36	100	8282	98.97	82.9
2023-07-14 16:00:00	747.8	0	0	0	353	9.73	14.76	80.4	60.5	98.99	0	-1	0	81.4	1.4	100	8279	98.97	83.3
2023-07-14 16:05:00	634.2	0	0	0	14	8.37	12.46	80.4	60.3	99	0	-0.9	0	81.3	1.41	100	8276	98.97	83.2
2023-07-14 16:10:00	674.2	0	0	0	31	6.4	10.02	80.2	60.3	99	0	-0.8	0	81.2	1.4	100	8274	98.97	83.4
2023-07-14 16:15:00	681.8	0	0	0	28	5.93	8.84	80.1	60.6	99	0	-0.8	0	81.3	1.38	100	8272	98.97	83.8
2023-07-14 16:20:00	659.6	0	0	0	29	5.95	8.9	80.2	60.3	99	0.1	-0.9	0	81.4	1.4	100	8272	98.97	84
2023-07-14 16:25:00	638.8	0	0	0	28	7.02	10.4	80.3	60	98.99	0	-0.9	0	81.4	1.41	100	8270	98.96	84
2023-07-14 16:30:00	605.2	0	0	0	50	6.35	10.33	80.3	60.2	98.98	0.1	-0.9	0	81.4	1.4	100	8267	98.95	84.2
2023-07-14 16:35:00	582.8	0	0	0	17	6.15	11.7	80.3	60.7	98.99	0	-0.8	0	81.5	1.39	100	8265	98.96	84.4
2023-07-14 16:40:00	568	0	0	0	352	8.3	11.27	80.5	59.6	98.99	0	-1	0	81.5	1.43	100	8263	98.96	84.2
2023-07-14 16:45:00	559.6	0	0	0	16	6.85	9.37	80.4	60.9	98.99	0	-0.9	0	81.5	1.39	100	8260	98.96	84.2
2023-07-14 16:50:00	545.8	0	0	0	26	6.62	10.22	80.3	60.9	98.98	0	-0.8	0	81.4	1.38	100	8255	98.95	84.2
2023-07-14 16:55:00	520.2	0	0	0	36	6.26	9.01	80.2	60.7	98.98	0	-0.8	0	81.2	1.38	100	8257	98.95	84.3
2023-07-14 17:00:00	524.2	0	0	0	12	6.71	11.18	80.2	60.6	98.99	0.1	-0.8	0	81.2	1.39	100	8256	98.96	84.4
2023-07-14 17:05:00	511	0	0	0	19	7.47	10.96	80.2	60.5	98.99	0.1	-0.9	0	81.3	1.39	100	8241	98.95	84.3
2023-07-14 17:10:00	497.6	0	0	0	22	5.44	8.41	80.1	61.2	98.99	0	-0.9	0	81.3	1.36	100	8241	98.96	84.5
2023-07-14 17:15:00	484.2	0	0	0	27	6.35	9.4	80.1	60.1	98.99	0	-0.9	0	81.2	1.4	100	8241	98.96	84.6
2023-07-14 17:20:00	469.4	0	0	0	29	5.93	9.57	80	60.6	99	0.1	-0.9	0	81.1	1.38	100	8238	98.97	84.6
2023-07-14 17:25:00	456.4	0	0	0	11	7.36	10.29	80	61	99	0.1	-0.9	0	81.1	1.36	100	8238	98.96	84.5
2023-07-14 17:30:00	442	0	0	0	18	6.02	11.79	80	60.6	98.99	0	-0.9	0	81	1.37	100	8235	98.95	84.2
2023-07-14 17:35:00	428.4	0	0	0	28	5.82	9.82	79.8	61.4	98.99	-0.1	-1	0	81.1	1.34	100	8234	98.95	84.5
2023-07-14 17:40:00	414.6	0	0	0	67	5.44	8.1	79.8	60.4	99	0	-0.9	0	81	1.38	100	8233	98.96	84.7
2023-07-14 17:45:00	400.4	0	0	0	25	7.18	10.94	79.9	60.1	98.99	-0.1	-0.9	0	81	1.39	100	8231	98.96	84.8
2023-07-14 17:50:00	386	0	0	0	15	6.98	10.33	79.8	59.7	99	0	-0.9	0	80.8	1.4	100	8227	98.97	84.3
2023-07-14 17:55:00	367.2	0	0	0	1	6.44	10.33	79.6	60.8	99	0	-0.9	0	80.7	1.35	100	8227	98.97	84.2
2023-07-14 18:00:00	342	0	0	0	356	7.99	11.41	79.7	59.6	99	0	-0.9	0	80.6	1.4	100	8225	98.96	83.9
2023-07-14 18:05:00	331.6	0	0	0	23	5.82	8.03	79.3	60.3	99	-0.1	-0.9	0	80.4	1.36	100	8223	98.97	83.7
2023-07-14 18:10:00	320.4	0	0	0	6	8.9	12.3	79.2	60.1	99	0	-0.8	0	80.1	1.36	100	8220	98.96	83.4
2023-07-14 18:15:00	307.6	0	0	0	10	7.36	11.34	79	60.4	99	0	-0.9	0	79.8	1.34	100	8220	98.96	83
2023-07-14 18:20:00	291.4	0	0	0	12	6.58	9.33	78.8	61.2	99	-0.1	-0.9	0	79.7	1.3	100	8217	98.96	82.9
2023-07-14 18:25:00	275.6	0	0	0	19	6.73	8.99	78.6	60.9	99	-0.1	-0.9	0	79.5	1.31	100	8214	98.96	82.8
2023-07-14 18:30:00	260.4	0	0	0	7	8.08	11.07	78.4	60.7	98.99	0	-0.9	0	79.2	1.3	100	8213	98.95	82.4
2023-07-14 18:35:00	244	0	0	0	17	6.22	9.37	78.2	61.3	98.98	0	-0.8	0	78.9	1.27	100	8214	98.95	82.2

z6-17454 8928	Port1															Port7		Port8	
	ATMOS 41 All-in-one Weather Station															Battery		Barometer	
Timestamps	W/m² Solar Radiation	in Precipitation	Lightning Activity	miles Lightning Distance	° Wind Direction	mph Wind Speed	mph Gust Speed	°F Air Temp.	% Relative Humidity	kPa Atmospheric Pressure	° X-axis Level	° Y-axis Level	in/h Max Precip Rate	°F RH Sensor Temp	kPa VPD	% Battery Percent	mV Battery Voltage	kPa Reference Pressure	°F Logger Temp.
2023-07-14 18:40:00	227.6	0	0	0	22	5.48	7.76	78.1	61.7	98.98	0	-0.9	0	78.8	1.25	100	8213	98.94	82.2
2023-07-14 18:45:00	211.4	0	0	0	14	5.61	8.1	77.9	61.9	98.97	0	-0.9	0	78.7	1.24	100	8212	98.94	82.2
2023-07-14 18:50:00	196.2	0	0	0	10	6.64	8.72	77.7	61.6	98.98	0	-0.9	0	78.3	1.24	100	8206	98.93	81.8
2023-07-14 18:55:00	177.4	0	0	0	6	6.82	9.62	77.4	61.8	98.97	-0.1	-0.9	0	78	1.23	100	8206	98.93	81.2
2023-07-14 19:00:00	158.4	0	0	0	16	6.58	10.56	77.1	61.9	98.97	0	-0.8	0	77.6	1.21	100	8206	98.93	80.8
2023-07-14 19:05:00	142	0	0	0	20	5.53	8.08	76.8	62.6	98.97	-0.1	-0.9	0	77.3	1.18	100	8202	98.92	80.4
2023-07-14 19:10:00	130.4	0	0	0	11	5.68	7.27	76.5	63.5	98.97	-0.1	-0.9	0	77	1.14	100	8202	98.93	80.1
2023-07-14 19:15:00	119	0	0	0	7	6.38	8.61	76.2	63.5	98.99	0	-0.9	0	76.5	1.12	100	8198	98.94	79.6
2023-07-14 19:20:00	111	0	0	0	12	4.99	6.46	75.8	64.3	99	0	-0.8	0	76.2	1.09	100	8196	98.95	79.3
2023-07-14 19:25:00	99.6	0	0	0	13	5.44	7.36	75.7	64.9	99	-0.1	-0.9	0	76	1.06	100	8199	98.95	79
2023-07-14 19:30:00	87.4	0	0	0	5	4.68	6.55	75.5	65.2	99	-0.1	-0.8	0	75.7	1.05	100	8196	98.95	78.7
2023-07-14 19:35:00	76.8	0	0	0	14	4.7	6.53	75.3	65.6	99	-0.1	-0.8	0	75.5	1.03	100	8194	98.95	78.4
2023-07-14 19:40:00	64.6	0	0	0	14	4.99	7.25	74.9	65.8	99	-0.2	-0.8	0	75.2	1.01	100	8192	98.95	77.8
2023-07-14 19:45:00	50.8	0	0	0	21	4.47	6.73	74.7	66.3	99	-0.1	-0.8	0	74.8	0.99	100	8191	98.95	77.3
2023-07-14 19:50:00	34.4	0	0	0	14	4.9	7.27	74.3	67.1	99	-0.1	-0.8	0	74.4	0.95	100	8189	98.95	76.4
2023-07-14 19:55:00	25.2	0	0	0	14	3.71	5.28	73.8	67.9	99	-0.1	-0.8	0	73.9	0.91	100	8191	98.95	75.4
2023-07-14 20:00:00	18.2	0	0	0	25	3.62	4.65	73.4	68.6	99	-0.2	-0.7	0	73.4	0.88	100	8186	98.95	74.4
2023-07-14 20:05:00	13.8	0	0	0	31	3.22	4.81	72.8	69.7	98.99	-0.2	-0.8	0	72.9	0.83	100	8184	98.93	73.7
2023-07-14 20:10:00	10.6	0	0	0	39	3.33	5.17	72.4	70.2	98.99	-0.1	-0.7	0	72.4	0.81	100	8184	98.93	73
2023-07-14 20:15:00	8	0	0	0	16	3.38	5.19	71.9	71.4	98.98	-0.1	-0.7	0	72	0.77	100	8182	98.93	72.4
2023-07-14 20:20:00	6.2	0	0	0	7	2.91	3.8	71.5	72.6	98.98	-0.2	-0.8	0	71.5	0.72	100	8169	98.93	71.8
2023-07-14 20:25:00	4.4	0	0	0	12	3.11	4	71.2	73	98.98	-0.2	-0.7	0	71.2	0.7	100	8169	98.93	71.4
2023-07-14 20:30:00	2.8	0	0	0	18	2.39	3.89	70.7	74.1	98.98	-0.2	-0.7	0	70.7	0.66	100	8171	98.93	70.9
2023-07-14 20:35:00	1.8	0	0	0	48	2.86	4.23	70.4	74.3	98.98	-0.2	-0.7	0	70.4	0.65	100	8158	98.93	70.4
2023-07-14 20:40:00	1	0	0	0	54	2.77	4.23	70.2	74.6	98.99	-0.2	-0.8	0	70.2	0.64	100	8159	98.93	70.2
2023-07-14 20:45:00	0	0	0	0	43	2.77	3.76	70.1	75.4	98.98	-0.3	-0.8	0	70.1	0.62	100	8162	98.93	69.9
2023-07-14 20:50:00	0	0	0	0	62	2.55	3.4	69.9	75.9	98.99	-0.2	-0.7	0	69.9	0.6	100	8159	98.94	69.5
2023-07-14 20:55:00	0	0	0	0	71	2.57	3.4	69.7	76.6	98.99	-0.2	-0.7	0	69.7	0.58	100	8158	98.94	69.2
2023-07-14 21:00:00	0	0	0	0	89	3.49	4.72	69.6	77.3	98.99	-0.2	-0.7	0	69.6	0.56	100	8158	98.94	69
2023-07-14 21:05:00	0	0	0	0	102	5.01	6.71	69.6	77.1	99	-0.1	-0.7	0	69.6	0.56	100	8145	98.95	69.1
2023-07-14 21:10:00	0	0	0	0	104	5.57	6.96	69.8	76.5	99	-0.2	-0.7	0	69.8	0.58	100	8148	98.95	69.3
2023-07-14 21:15:00	0	0	0	0	88	4.47	6.46	70	76.3	99	-0.2	-0.8	0	70	0.59	100	8148	98.96	69.3
2023-07-14 21:20:00	0	0	0	0	91	3.94	5.5	69.9	76.6	99.01	-0.2	-0.7	0	69.9	0.58	100	8146	98.96	69.1
2023-07-14 21:25:00	0	0	0	0	95	3.62	5.91	69.9	76.5	99.01	-0.2	-0.7	0	69.9	0.59	100	8145	98.96	69
2023-07-14 21:30:00	0	0	0	0	83	3.27	5.19	69.8	76.8	99.02	-0.1	-0.8	0	69.8	0.58	100	8144	98.97	68.8
2023-07-14 21:35:00	0	0	0	0	87	3.83	4.85	69.7	76.8	99.03	-0.1	-0.7	0	69.6	0.57	100	8144	98.98	68.6
2023-07-14 21:40:00	0	0	0	0	111	4.32	5.82	69.5	76.9	99.04	-0.2	-0.8	0	69.4	0.57	100	8143	98.99	68.5
2023-07-14 21:45:00	0	0	0	0	101	3.65	5.17	69.4	76.8	99.03	-0.2	-0.7	0	69.3	0.57	100	8143	98.99	68.5
2023-07-14 21:50:00	0	0	0	0	34	1.68	2.82	69.3	77.8	99.04	-0.1	-0.7	0	69.2	0.54	100	8143	98.99	68.3
2023-07-14 21:55:00	0	0	0	0	20	0.72	1.57	69	78.5	99.04	-0.2	-0.7	0	69	0.52	100	8143	99	67.9
2023-07-14 22:00:00	0	0	0	0	137	0.83	2.39	68.5	78.7	99.05	-0.2	-0.7	0	68.5	0.51	100	8140	99.01	67.6
2023-07-14 22:05:00	0	0	0	0	65	1.21	2.37	68.3	78.8	99.07	-0.2	-0.8	0	68.3	0.5	100	8139	99.02	67.4
2023-07-14 22:10:00	0	0	0	0	34	1.7	2.62	68.2	80	99.07	-0.2	-0.7	0	68.2	0.47	100	8137	99.02	67.3
2023-07-14 22:15:00	0	0	0	0	57	1.48	2.15	67.9	80.3	99.07	-0.1	-0.7	0	68	0.46	100	8137	99.02	67
2023-07-14 22:20:00	0	0	0	0	90	1.12	2.62	67.8	80.3	99.07	-0.3	-0.7	0	67.8	0.46	100	8137	99.02	66.8
2023-07-14 22:25:00	0	0	0	0	95	2.06	2.98	67.7	80.2	99.08	-0.2	-0.7	0	67.7	0.46	100	8134	99.03	66.7
2023-07-14 22:30:00	0	0	0	0	88	1.88	3	67.7	79.9	99.09	-0.2	-0.8	0	67.7	0.47	100	8134	99.04	66.7
2023-07-14 22:35:00	0	0	0	0	101	2.15	3.22	67.7	79.9	99.09	-0.2	-0.8	0	67.7	0.47	100	8136	99.05	66.7
2023-07-14 22:40:00	0	0	0	0	106	2.66	3.74	67.9	80.1	99.1	-0.3	-0.7	0	67.9	0.46	100	8136	99.05	66.9
2023-07-14 22:45:00	0	0	0	0	92	2.59	3.6	68.1	79.8	99.1	-0.1	-0.7	0	68.1	0.47	100	8135	99.06	66.9
2023-07-14 22:50:00	0	0	0	0	96	2.64	3.78	68.1	80.3	99.11	0	-0.7	0	68.2	0.46	100	8135	99.06	66.9
2023-07-14 22:55:00	0	0	0	0	128	3.18	4.12	68.1	80.1	99.12	-0.2	-0.8	0	68.1	0.47	100	8132	99.07	67
2023-07-14 23:00:00	0	0	0	0	162	3.18	3.85	68.1	82.9	99.12	-0.2	-0.8	0	68.2	0.4	100	8134	99.07	67
2023-07-14 23:05:00	0	0	0	0	155	4.32	5.79	68	83.9	99.1	-0.2	-0.7	0	68	0.38	100	8129	99.05	66.9
2023-07-14 23:10:00	0	0	0	0	158	4.79	5.91	67.8	84.6	99.09	-0.1	-0.8	0	67.8	0.36	100	8132	99.04	66.8
2023-07-14 23:15:00	0	0	0	0	153	5.01	6.35	67.5	85.9	99.08	-0.2	-0.8	0	67.5	0.32	100	8131	99.04	66.7
2023-07-14 23:20:00	0	0	0	0	146	4.76	6.04	67.2	87.6	99.07	-0.2	-0.7	0	67.2	0.28	100	8128	99.02	66.5
2023-07-14 23:25:00	0	0	0	0	153	3.74	4.94	67	87.8	99.07	-0.2	-0.8	0	67	0.27	100	8128	99.02	66.4
2023-07-14 23:30:00	0	0	0	0	169	3.22	4.18	66.7	88.4	99.09	-0.2	-0.7	0	66.7	0.26	100	8131	99.04	66.2
2023-07-14 23:35:00	0	0	0	0	170	3.4	4.32	66.6	87.6	99.09	-0.2	-0.7	0	66.6	0.28	100	8127	99.05	65.9
2023-07-14 23:40:00	0	0	0	0	160	3.44	4.29	66.4	87.3	99.09	-0.3	-0.7	0	66.4	0.28	100	8126	99.05	65.8
2023-07-14 23:45:00	0	0	0	0	154	4.18	5.21	66.4	86.6	99.1	-0.2	-0.7	0	66.4	0.3	100	8128	99.05	65.8
2023-07-14 23:50:00	0	0	0	0	160	4.43	5.32	66.4	86.7	99.09	-0.1	-0.7	0	66.3	0.29	100	8124	99.05	65.9
2023-07-14 23:55:00	0	0	0	0	164	5.01	6.17	66.4	86.5	99.1	-0.1	-0.7	0	66.4	0.3	100	8126	99.06	65.9

z6-17454 8928	Port1															Port7		Port8	
	ATMOS 41 All-in-one Weather Station															Battery		Barometer	
Timestamps	W/m² Solar Radiation	in Precipitation	Lightning Activity	miles Lightning Distance	° Wind Direction	mph Wind Speed	mph Gust Speed	°F Air Temp.	% Relative Humidity	kPa Atmospheric Pressure	° X-axis Level	° Y-axis Level	in/h Max Precip Rate	°F RH Sensor Temp	kPa VPD	% Battery Percent	mV Battery Voltage	kPa Reference Pressure	°F Logger Temp.
2023-07-15 00:00:00	0	0	0	0	160	5.06	6.49	66.4	86.3	99.11	-0.2	-0.7	0	66.4	0.3	100	8125	99.06	65.9
2023-07-15 00:05:00	0	0	0	0	157	5.19	6.76	66.5	86.7	99.11	-0.2	-0.7	0	66.5	0.3	100	8107	99.07	66.1
2023-07-15 00:10:00	0	0	0	0	167	4.85	5.7	66.5	86.9	99.12	-0.2	-0.7	0	66.5	0.29	100	8098	99.07	66.4
2023-07-15 00:15:00	0	0	0	0	161	4.7	5.7	66.4	87.3	99.11	-0.2	-0.7	0	66.5	0.28	100	8095	99.06	66.4
2023-07-15 00:20:00	0	0	0	0	148	5.12	5.82	66.4	87.6	99.09	-0.3	-0.8	0	66.4	0.27	100	8100	99.04	66.4
2023-07-15 00:25:00	0	0	0	0	148	4.32	5.12	66.3	88.1	99.08	-0.1	-0.7	0	66.3	0.26	100	8103	99.04	66.1
2023-07-15 00:30:00	0	0	0	0	154	4	4.79	66.1	88.9	99.09	-0.3	-0.8	0	66.1	0.24	100	8105	99.05	65.9
2023-07-15 00:35:00	0	0	0	0	151	4.16	5.06	66	88.9	99.09	-0.2	-0.8	0	66	0.24	100	8103	99.05	65.7
2023-07-15 00:40:00	0	0	0	0	144	4.5	5.7	66.1	88.6	99.08	-0.2	-0.7	0	66.1	0.25	100	8102	99.04	65.8
2023-07-15 00:45:00	0	0	0	0	146	4.25	4.83	66.2	88.4	99.08	-0.3	-0.7	0	66.2	0.26	100	8104	99.03	65.8
2023-07-15 00:50:00	0	0	0	0	155	4.61	5.23	66.2	88.4	99.07	-0.2	-0.8	0	66.2	0.25	100	8105	99.03	65.7
2023-07-15 00:55:00	0	0	0	0	161	4.85	5.57	66.1	88.8	99.06	0	-0.9	0	66	0.24	100	8104	99.02	65.6
2023-07-15 01:00:00	0	0	0	0	162	4.88	6.04	66.1	89.1	99.05	-0.2	-0.6	0	66.1	0.24	100	8102	99.01	65.5
2023-07-15 01:05:00	0	0	0	0	164	4.59	5.39	66.1	89.2	99.06	-0.1	-0.8	0	66	0.24	100	8101	99.01	65.5
2023-07-15 01:10:00	0	0	0	0	165	3.53	4.45	65.9	89.5	99.06	-0.2	-0.8	0	65.9	0.23	100	8100	99.02	65.4
2023-07-15 01:15:00	0	0	0	0	162	3.53	4	65.7	89.6	99.07	-0.2	-0.7	0	65.7	0.22	100	8101	99.03	65.2
2023-07-15 01:20:00	0	0	0	0	163	4.23	5.57	65.7	90	99.07	-0.1	-0.7	0	65.7	0.22	100	8099	99.02	65.1
2023-07-15 01:25:00	0	0	0	0	161	5.26	6.08	65.8	90.2	99.06	-0.3	-0.8	0	65.9	0.21	100	8099	99.01	65.1
2023-07-15 01:30:00	0	0	0	0	159	5.44	6.11	65.9	90.5	99.05	-0.2	-0.7	0	65.9	0.21	100	8097	99.01	65.2
2023-07-15 01:35:00	0	0	0	0	163	5.01	6.22	65.7	91.2	99.05	-0.2	-0.7	0	65.7	0.19	100	8098	99.01	65.2
2023-07-15 01:40:00	0	0	0	0	163	5.06	5.91	65.7	91.4	99.05	-0.2	-0.7	0	65.7	0.19	100	8098	99.01	65.1
2023-07-15 01:45:00	0	0	0	0	159	4.99	5.93	65.7	91.5	99.03	-0.2	-0.6	0	65.7	0.18	100	8096	98.99	65.1
2023-07-15 01:50:00	0	0	0	0	153	5.26	6.06	65.8	91.6	99.02	-0.2	-0.8	0	65.7	0.18	100	8095	98.99	65.1
2023-07-15 01:55:00	0	0	0	0	156	5.3	6.26	65.7	92.1	99.02	-0.2	-0.7	0	65.7	0.17	100	8096	98.98	65.1
2023-07-15 02:00:00	0	0	0	0	160	5.68	6.53	65.5	92.4	99.02	-0.2	-0.7	0	65.5	0.16	100	8096	98.98	65
2023-07-15 02:05:00	0	0	0	0	160	5.5	6.62	65.4	92.3	99.01	-0.2	-0.7	0	65.4	0.16	100	8094	98.97	64.9
2023-07-15 02:10:00	0	0	0	0	161	4.99	5.64	65.3	92.9	99.01	-0.2	-0.6	0	65.3	0.15	100	8095	98.97	64.8
2023-07-15 02:15:00	0	0	0	0	161	4.74	5.79	65.2	93.3	99.01	-0.3	-0.6	0	65.2	0.14	100	8097	98.98	64.8
2023-07-15 02:20:00	0	0	0	0	163	4.97	6.38	65.3	93.1	99.01	-0.2	-0.7	0	65.3	0.15	100	8094	98.97	64.7
2023-07-15 02:25:00	0	0	0	0	162	5.32	6.08	65.2	93.3	99.01	-0.3	-0.6	0	65.1	0.14	100	8093	98.97	64.7
2023-07-15 02:30:00	0	0	0	0	161	4.92	5.61	65.3	93.4	99.01	-0.1	-0.8	0	65.2	0.14	100	8093	98.97	64.7
2023-07-15 02:35:00	0	0	0	0	149	5.44	6.24	65.3	93.5	99	-0.1	-0.7	0	65.3	0.14	100	8093	98.97	64.7
2023-07-15 02:40:00	0	0	0	0	158	5.57	6.42	65.3	93.7	99	-0.3	-0.7	0	65.3	0.13	100	8089	98.96	64.7
2023-07-15 02:45:00	0	0	0	0	166	5.86	7.31	65.1	94	99	-0.3	-0.5	0	65.1	0.13	100	8093	98.97	64.6
2023-07-15 02:50:00	0	0	0	0	160	6.67	7.63	65	94	99.01	-0.3	-0.8	0	65	0.13	100	8090	98.97	64.7
2023-07-15 02:55:00	0	0	0	0	160	6.17	7.54	65	94.2	99	-0.3	-0.7	0	65	0.12	100	8092	98.97	64.6
2023-07-15 03:00:00	0	0	0	0	156	5.86	6.55	65	94.7	99	-0.2	-0.8	0	65	0.11	100	8089	98.97	64.5
2023-07-15 03:05:00	0	0	0	0	145	6.33	7.11	65	94.8	99	-0.1	-0.6	0	65	0.11	100	8088	98.97	64.5
2023-07-15 03:10:00	0	0	0	0	126	6.22	8.32	64.8	95.1	99	-0.3	-0.7	0	64.8	0.1	100	8091	98.97	64.5
2023-07-15 03:15:00	0	0	0	0	147	4.74	5.86	64.8	95.2	99.01	-0.1	-0.8	0	64.8	0.1	100	8087	98.98	64.4
2023-07-15 03:20:00	0	0	0	0	144	4.41	5.57	64.7	95.2	99.01	-0.2	-0.7	0	64.7	0.1	100	8086	98.98	64.3
2023-07-15 03:25:00	0	0	0	0	150	4.65	5.73	64.6	95.5	99.02	-0.3	-0.6	0	64.7	0.09	100	8085	98.98	64.3
2023-07-15 03:30:00	0	0	0	0	143	5.21	5.95	64.7	95.2	99.01	-0.3	-0.7	0	64.7	0.1	100	8086	98.97	64.4
2023-07-15 03:35:00	0	0	0	0	150	4.27	5.19	64.8	95	99.01	-0.2	-0.7	0	64.8	0.1	100	8083	98.97	64.4
2023-07-15 03:40:00	0	0	0	0	162	4.81	5.79	64.8	95.2	99.01	-0.2	-0.7	0	64.8	0.1	100	8085	98.97	64.3
2023-07-15 03:45:00	0	0	0	0	148	4.99	5.79	64.7	95.3	99.01	-0.3	-0.7	0	64.7	0.1	100	8085	98.97	64.3
2023-07-15 03:50:00	0	0	0	0	148	4.29	5.3	64.6	95.5	99	-0.2	-0.8	0	64.7	0.09	100	8082	98.97	64.2
2023-07-15 03:55:00	0	0	0	0	148	4.25	5.08	64.5	95.5	99	-0.2	-0.6	0	64.5	0.09	100	8083	98.97	64.1
2023-07-15 04:00:00	0	0	0	0	153	4.16	4.97	64.3	95.9	99	-0.2	-0.7	0	64.2	0.08	100	8082	98.97	64
2023-07-15 04:05:00	0	0	0	0	148	3.69	4.54	64.3	96.2	99	-0.2	-0.7	0	64.3	0.08	100	8083	98.97	63.9
2023-07-15 04:10:00	0	0	0	0	141	3.06	3.91	64.1	96	99	-0.3	-0.7	0	64.1	0.08	100	8082	98.96	63.8
2023-07-15 04:15:00	0	0	0	0	125	3.13	4.21	64.2	96.1	98.99	-0.3	-0.7	0	64.2	0.08	100	8080	98.96	63.7
2023-07-15 04:20:00	0	0	0	0	128	3.53	4.52	64.2	96.1	99	-0.2	-0.7	0	64.2	0.08	100	8080	98.96	63.7
2023-07-15 04:25:00	0	0	0	0	128	4.16	5.41	64.3	95.8	98.99	-0.2	-0.7	0	64.3	0.09	100	8080	98.95	63.8
2023-07-15 04:30:00	0	0	0	0	145	4.27	5.39	64.3	95.7	98.99	-0.3	-0.8	0	64.2	0.09	100	8080	98.96	63.8
2023-07-15 04:35:00	0	0	0	0	133	4.05	5.12	64.3	95.7	98.99	-0.2	-0.8	0	64.3	0.09	100	8080	98.95	63.8
2023-07-15 04:40:00	0	0	0	0	115	3.56	4.63	64.2	96.1	98.98	-0.2	-0.7	0	64.1	0.08	100	8079	98.94	63.7
2023-07-15 04:45:00	0	0	0	0	117	3.98	5.1	64.2	96	98.98	-0.2	-0.7	0	64.2	0.08	100	8079	98.94	63.7
2023-07-15 04:50:00	0	0	0	0	121	3.74	4.65	64.1	95.9	98.98	-0.4	-0.7	0	64	0.08	100	8077	98.94	63.6
2023-07-15 04:55:00	0	0	0	0	127	3.98	5.26	64	95.9	98.99	-0.2	-0.7	0	64	0.08	100	8078	98.95	63.6
2023-07-15 05:00:00	0	0	0	0	142	4.47	5.41	64	96.6	98.99	-0.2	-0.7	0	64	0.07	100	8077	98.96	63.6
2023-07-15 05:05:00	0	0	0	0	150	4.56	5.75	64	96.8	98.99	-0.2	-0.8	0	63.9	0.07	100	8077	98.96	63.6
2023-07-15 05:10:00	0	0	0	0	147	4.36	5.14	63.8	97.3	98.99	-0.2	-0.7	0	63.8	0.06	100	8076	98.95	63.6
2023-07-15 05:15:00	0	0	0	0	153	4.25	5.19	63.9	97.3	98.99	-0.2	-0.6	0	63.9	0.05	100	8074	98.96	63.6

z6-17454 8928	Port1															Port7		Port8	
	ATMOS 41 All-in-one Weather Station															Battery		Barometer	
Timestamps	W/m² Solar Radiation	in Precipitation	Lightning Activity	miles Lightning Distance	° Wind Direction	mph Wind Speed	mph Gust Speed	°F Air Temp.	% Relative Humidity	kPa Atmospheric Pressure	° X-axis Level	° Y-axis Level	in/h Max Precip Rate	°F RH Sensor Temp	kPa VPD	% Battery Percent	mV Battery Voltage	kPa Reference Pressure	°F Logger Temp.
2023-07-15 05:20:00	0.4	0	0	0	157	4.32	4.99	63.9	97.3	98.99	-0.3	-0.6	0	63.9	0.05	100	8072	98.96	63.6
2023-07-15 05:25:00	1.8	0	0	0	158	4.41	5.66	63.9	97.3	98.99	-0.2	-0.8	0	63.8	0.05	100	8072	98.96	63.6
2023-07-15 05:30:00	4	0	0	0	162	5.28	6.24	63.9	97.3	98.99	-0.1	-0.8	0	63.9	0.05	100	8073	98.96	63.5
2023-07-15 05:35:00	4.2	0	0	0	168	5.7	6.85	63.8	97.3	99	-0.1	-0.8	0	63.8	0.05	100	8072	98.97	63.5
2023-07-15 05:40:00	6.4	0	0	0	178	4.88	6.51	63.6	97.4	99.01	-0.5	-0.6	0	63.6	0.05	100	8072	98.98	63.4
2023-07-15 05:45:00	11	0	0	0	179	4.09	4.92	63.5	97.7	99.01	-0.2	-0.7	0	63.5	0.05	100	8073	98.98	63.3
2023-07-15 05:50:00	14	0	0	0	181	3.24	4.65	63.5	97.9	99.01	-0.3	-0.7	0	63.6	0.04	100	8070	98.98	63.3
2023-07-15 05:55:00	21	0	0	0	187	3.42	4.83	63.5	98.1	99.01	-0.2	-0.7	0	63.6	0.04	100	8070	98.98	63.3
2023-07-15 06:00:00	32	0	0	0	172	2.73	3.53	63.4	98.5	99	-0.1	-0.8	0	63.6	0.03	100	8072	98.96	63.3
2023-07-15 06:05:00	39.4	0	0	0	167	3.22	4	63.6	98.4	98.99	-0.2	-0.8	0	63.8	0.03	100	8070	98.96	63.5
2023-07-15 06:10:00	43.6	0	0	0	164	4.56	5.3	63.8	98.4	98.99	-0.1	-0.7	0	63.9	0.03	100	8072	98.97	63.6
2023-07-15 06:15:00	59.4	0	0	0	170	4.29	5.99	64	98.3	99.01	-0.2	-0.7	0	64.1	0.04	100	8074	98.98	63.8
2023-07-15 06:20:00	70.8	0	0	0	171	4.85	6.71	64.2	98.1	99.01	-0.2	-0.8	0	64.4	0.04	100	8071	98.98	64
2023-07-15 06:25:00	57.6	0	0	0	169	4.63	5.88	64.3	98.2	99.01	-0.3	-0.6	0	64.6	0.04	100	8073	98.99	64.3
2023-07-15 06:30:00	57.8	0	0	0	167	4.27	5.55	64.5	97.9	99.02	-0.1	-0.7	0	64.7	0.04	100	8073	98.99	64.5
2023-07-15 06:35:00	62.4	0	0	0	153	3.89	5.5	64.6	97.7	99.03	-0.1	-0.7	0	64.9	0.05	100	8076	99	64.7
2023-07-15 06:40:00	89.2	0	0	0	153	3.94	5.12	64.9	97.2	99.03	-0.2	-0.7	0	65.2	0.06	100	8078	99	64.8
2023-07-15 06:45:00	99.2	0	0	0	154	4.79	6.08	65.3	96.5	99.03	-0.3	-0.7	0	65.6	0.07	100	8081	99	65.2
2023-07-15 06:50:00	131.4	0	0	0	152	5.26	7.4	65.6	96	99.01	-0.2	-0.7	0	66	0.09	100	8084	98.99	65.6
2023-07-15 06:55:00	143.8	0	0	0	154	4.72	5.93	66	95.5	99.01	-0.1	-0.7	0	66.5	0.1	100	8086	98.99	66.1
2023-07-15 07:00:00	182	0	0	0	163	4.83	6.93	66.4	95	99.02	-0.1	-0.8	0	67	0.11	100	8096	99	66.6
2023-07-15 07:05:00	232.6	0	0	0	164	4.7	5.91	67	94.5	99.01	-0.2	-0.7	0	67.8	0.12	100	8100	99	67.4
2023-07-15 07:10:00	187.8	0	0	0	155	3.33	4.74	67.6	93	99.02	-0.1	-0.7	0	68.5	0.16	100	8104	99	68.1
2023-07-15 07:15:00	159	0	0	0	143	1.88	3.02	67.9	92.5	99.02	-0.1	-0.7	0	68.7	0.17	100	8102	99	68.8
2023-07-15 07:20:00	155.2	0	0	0	157	2.01	2.64	68	92.4	99.02	0	-0.7	0	68.9	0.18	100	8106	99	69.2
2023-07-15 07:25:00	153.8	0	0	0	134	1.9	2.77	68.2	92	99.02	-0.2	-0.7	0	69.1	0.19	100	8108	99	69.5
2023-07-15 07:30:00	151.6	0	0	0	148	3.11	3.76	68.6	91.1	99.03	-0.1	-0.7	0	69.3	0.21	100	8108	99	69.7
2023-07-15 07:35:00	172.4	0	0	0	138	3.47	4.29	68.7	90.9	99.03	-0.2	-0.8	0	69.4	0.22	100	8109	99.01	69.8
2023-07-15 07:40:00	184	0	0	0	160	3.58	5.32	68.9	91.1	99.03	-0.1	-0.8	0	69.7	0.21	100	8112	99.01	70
2023-07-15 07:45:00	224.2	0	0	0	162	3.53	4.76	69	91.2	99.03	-0.1	-0.7	0	70	0.21	100	8118	99.01	70.2
2023-07-15 07:50:00	221.6	0	0	0	162	3.58	5.53	69.7	90.3	99.02	-0.2	-0.7	0	70.6	0.24	100	8122	99	70.7
2023-07-15 07:55:00	236.4	0	0	0	164	2.84	3.98	70.1	89.8	99.02	-0.1	-0.8	0	71.1	0.25	100	8127	99	71.1
2023-07-15 08:00:00	257.4	0	0	0	158	2.82	3.74	70.4	89.4	99.02	-0.1	-0.7	0	71.7	0.27	100	8126	99	71.6
2023-07-15 08:05:00	301.2	0	0	0	169	3.62	4.65	71	88.3	99.02	-0.1	-0.8	0	72.2	0.3	100	8133	99	72.2
2023-07-15 08:10:00	332.8	0	0	0	180	2.95	3.85	71.5	88.2	99.01	-0.1	-0.8	0	72.9	0.31	100	8140	99	72.8
2023-07-15 08:15:00	297.4	0	0	0	175	3.04	5.23	71.9	87.9	99.02	-0.1	-0.7	0	73.4	0.32	100	8140	99	73.4
2023-07-15 08:20:00	238	0	0	0	161	4.16	5.97	72.6	85.5	99.02	-0.1	-0.7	0	73.7	0.4	100	8140	99	73.9
2023-07-15 08:25:00	280.6	0	0	0	159	4.09	6.02	72.8	85.5	99.02	-0.1	-0.7	0	73.8	0.4	100	8146	99	74.1
2023-07-15 08:30:00	218.8	0	0	0	177	3.44	4.72	72.9	85.2	99.03	-0.1	-0.8	0	73.9	0.41	100	8149	99.01	74.4
2023-07-15 08:35:00	286	0	0	0	182	3.06	4.07	73	86	99.03	-0.1	-0.8	0	74.1	0.39	100	8156	99.01	74.5
2023-07-15 08:40:00	245.8	0	0	0	165	4.07	5.3	73.5	85.3	99.02	-0.1	-0.7	0	74.6	0.41	100	8158	99	74.8
2023-07-15 08:45:00	337.8	0	0	0	150	5.08	7.36	73.9	84.1	99.01	0	-0.8	0	75	0.45	100	8163	99	75
2023-07-15 08:50:00	431.2	0	0	0	148	4.79	6.78	74.7	83.3	99	0	-0.8	0	76	0.49	100	8173	99	75.7
2023-07-15 08:55:00	462.2	0	0	0	159	4.43	5.55	75.6	81.9	99.01	0.1	-0.8	0	76.9	0.55	100	8184	99.01	76.5
2023-07-15 09:00:00	495	0	0	0	175	4.43	6.2	76.5	80.3	99.01	0.1	-0.7	0	77.9	0.61	100	8193	99.01	77.4
2023-07-15 09:05:00	446	0	0	0	169	4.23	6.11	77	79.2	99.02	0.1	-0.8	0	78.4	0.66	100	8197	99.01	78.3
2023-07-15 09:10:00	434.8	0	0	0	169	4.41	5.88	77.4	77.9	99.02	0	-0.8	0	78.8	0.71	100	8203	99.01	78.9
2023-07-15 09:15:00	413.6	0	0	0	168	4.29	5.77	77.8	77.3	99.01	0	-0.7	0	79.1	0.74	100	8213	99.01	79.4
2023-07-15 09:20:00	477.8	0	0	0	167	4.99	6.8	78.4	75.6	99.01	-0.1	-0.9	0	79.7	0.81	100	8218	99.01	79.9
2023-07-15 09:25:00	508	0	0	0	168	5.5	7.96	79.1	74.1	99	0	-0.8	0	80.3	0.88	100	8224	99.01	80.4
2023-07-15 09:30:00	492.8	0	0	0	175	5.5	7.05	79.7	73	99	0	-0.9	0	81	0.93	100	8233	99.01	81.1
2023-07-15 09:35:00	492.4	0	0	0	174	5.39	8.16	80.2	72.5	99.01	0	-0.8	0	81.5	0.97	100	8236	99.01	81.7
2023-07-15 09:40:00	482.4	0	0	0	169	5.37	7.87	80.6	70.9	99.01	0	-0.7	0	81.8	1.04	100	8245	99.01	82.2
2023-07-15 09:45:00	504.2	0	0	0	165	5.7	8.3	80.9	69.9	99.01	0.1	-0.9	0	82.1	1.08	100	8246	99.01	82.5
2023-07-15 09:50:00	431.4	0	0	0	176	5.12	6.71	80.9	70.5	99.02	0	-0.7	0	82.1	1.06	100	8246	99.01	82.8
2023-07-15 09:55:00	457.6	0	0	0	174	4.38	6.49	81	70.6	99.03	0	-0.8	0	82.2	1.06	100	8249	99.01	83
2023-07-15 10:00:00	471.8	0	0	0	173	4.45	6.42	81	69.9	99.03	0	-0.8	0	82.3	1.09	100	8255	99.01	83.1
2023-07-15 10:05:00	480	0	0	0	169	4.03	7.27	81.2	69.9	99.03	0.1	-0.9	0	82.7	1.09	100	8258	99.02	83.4
2023-07-15 10:10:00	535.4	0	0	0	185	4.5	6.08	81.8	68.7	99.03	0	-0.8	0	83.1	1.16	100	8262	99.02	83.6
2023-07-15 10:15:00	546.4	0	0	0	177	4.21	6.4	82.1	69.1	99.03	0.1	-0.8	0	83.6	1.16	100	8265	99.03	84
2023-07-15 10:20:00	602.2	0	0	0	172	4.18	6.69	82.8	66.6	99.03	0	-0.9	0	84.1	1.28	100	8269	99.02	84.5
2023-07-15 10:25:00	574.6	0	0	0	182	5.19	8.28	83.4	64.7	99.02	0	-0.8	0	84.7	1.38	100	8272	99.02	85
2023-07-15 10:30:00	636	0	0	0	184	6.31	10.04	84.1	60	99.02	0	-0.8	0	85.2	1.59	100	8278	99.02	85.4
2023-07-15 10:35:00	597.4	0	0	0	180	6.55	9.19	84.4	59	99.03	0	-0.8	0	85.6	1.65	100	8281	99.02	85.7

z6-17454 8928	Port1															Port7		Port8	
	ATMOS 41 All-in-one Weather Station															Battery		Barometer	
Timestamps	W/m² Solar Radiation	in Precipitation	Lightning Activity	miles Lightning Distance	° Wind Direction	mph Wind Speed	mph Gust Speed	°F Air Temp.	% Relative Humidity	kPa Atmospheric Pressure	° X-axis Level	° Y-axis Level	in/h Max Precip Rate	°F RH Sensor Temp	kPa VPD	% Battery Percent	mV Battery Voltage	kPa Reference Pressure	°F Logger Temp.
2023-07-15 10:40:00	513	0	0	0	177	6.04	8.46	84.5	57.7	99.03	0.1	-0.9	0	85.7	1.71	100	8282	99.02	85.9
2023-07-15 10:45:00	571.6	0	0	0	186	5.19	7.25	84.4	58.4	99.03	0.1	-0.9	0	85.7	1.68	100	8286	99.02	86
2023-07-15 10:50:00	582.6	0	0	0	193	5.86	9.01	84.6	58.3	99.03	0	-0.8	0	85.7	1.69	100	8287	99.02	86.2
2023-07-15 10:55:00	557.6	0	0	0	181	5.35	8.01	84.7	58.8	99.02	0.2	-0.9	0	85.9	1.68	100	8290	99.01	86.4
2023-07-15 11:00:00	507.4	0	0	0	199	5.3	8.1	84.8	59.2	99.04	-0.1	-0.8	0	86	1.66	100	8289	99.02	86.6
2023-07-15 11:05:00	450.8	0	0	0	197	5.19	8.68	84.7	57.7	99.05	0.1	-0.9	0	85.9	1.72	100	8289	99.02	86.8
2023-07-15 11:10:00	437.4	0	0	0	190	6.13	8.41	84.5	57.6	99.04	0	-0.8	0	85.7	1.72	100	8286	99.02	86.6
2023-07-15 11:15:00	404.8	0	0	0	181	5.5	8.12	84.2	58.6	99.04	0.1	-0.9	0	85.4	1.66	100	8285	99.01	86.4
2023-07-15 11:20:00	384.2	0	0	0	188	6.49	9.26	83.9	57.9	99.03	0.1	-0.9	0	85.1	1.67	100	8282	99	86.1
2023-07-15 11:25:00	396.6	0	0	0	183	5.48	8.55	83.6	59.5	99.03	0	-0.9	0	84.8	1.59	100	8282	99	85.9
2023-07-15 11:30:00	410.6	0	0	0	184	5.12	7.54	83.4	59.5	99.02	0.1	-0.9	0	84.7	1.58	100	8282	98.99	85.7
2023-07-15 11:35:00	426.8	0	0	0	191	5.53	7.14	83.6	60.1	99.02	0.2	-0.9	0	84.8	1.57	100	8282	99	85.6
2023-07-15 11:40:00	462.8	0	0	0	189	4.88	6.55	83.6	61.6	99.01	0.2	-0.9	0	84.9	1.51	100	8282	98.99	85.6
2023-07-15 11:45:00	483.4	0	0	0	183	4.76	6.49	83.8	60.4	99.01	0.1	-0.9	0	85	1.57	100	8284	98.99	85.7
2023-07-15 11:50:00	499.6	0	0	0	176	5.79	7.87	83.9	59.9	99	0	-0.9	0	85.1	1.59	100	8282	98.98	85.8
2023-07-15 11:55:00	541.6	0	0	0	176	7	9.22	84.3	58.9	99	0.1	-1	0	85.4	1.65	100	8285	98.99	85.9
2023-07-15 12:00:00	548.8	0	0	0	180	7.07	10.74	84.5	58.1	99.01	0	-0.9	0	85.6	1.69	100	8288	98.99	86
2023-07-15 12:05:00	610.4	0	0	0	173	7.2	9.91	84.7	57.2	99	0.2	-0.8	0	85.7	1.74	100	8286	98.98	86.1
2023-07-15 12:10:00	648	0	0	0	177	6.73	8.59	85.1	57	98.99	0.1	-0.9	0	86.1	1.77	100	8289	98.98	86.4
2023-07-15 12:15:00	565	0	0	0	177	6.4	8.79	85.2	56.3	99	0	-0.8	0	86.4	1.81	100	8289	98.98	86.6
2023-07-15 12:20:00	724.2	0	0	0	175	7.54	9.8	85.6	55.5	98.98	0.1	-1.1	0	86.6	1.86	100	8293	98.97	86.8
2023-07-15 12:25:00	649.4	0	0	0	179	6.46	9.17	85.8	55.3	98.98	0.1	-0.9	0	86.9	1.88	100	8295	98.97	87.1
2023-07-15 12:30:00	649.4	0	0	0	169	7.02	11.14	85.9	54	98.98	0	-0.7	0	86.9	1.95	100	8295	98.96	87.2
2023-07-15 12:35:00	640.8	0	0	0	168	6.2	9.19	85.9	54.1	98.97	0.2	-0.9	0	87	1.94	100	8296	98.95	87.4
2023-07-15 12:40:00	685.4	0	0	0	165	7.02	10	86.1	54	98.95	0	-0.9	0	87.2	1.95	100	8301	98.94	87.6
2023-07-15 12:45:00	963.8	0	0	0	169	5.26	9.01	86.5	53.3	98.94	0.2	-0.9	0	87.7	2.02	100	8306	98.93	88
2023-07-15 12:50:00	994.8	0	0	0	164	8.1	13.38	87.5	52.7	98.93	0.1	-0.9	0	88.6	2.11	100	8307	98.94	88.6
2023-07-15 12:55:00	645.2	0	0	0	166	7.92	11.7	87.7	52.5	98.95	0.2	-0.9	0	88.7	2.12	100	8304	98.94	88.9
2023-07-15 13:00:00	608.2	0	0	0	165	4.32	10.4	87	52.7	98.96	0.2	-0.9	0	88.3	2.07	100	8305	98.94	88.9
2023-07-15 13:05:00	517.8	0	0	0	164	7.11	9.86	87.2	51.9	98.95	0	-0.9	0	88.3	2.11	100	8304	98.93	89
2023-07-15 13:10:00	605.2	0	0	0	174	6.76	10.58	86.9	54.1	98.95	0.1	-1	0	88.1	2.01	100	8303	98.92	88.8
2023-07-15 13:15:00	702.2	0	0	0	172	7.96	10.98	87.1	51.6	98.93	0.2	-1	0	88.1	2.13	100	8302	98.92	88.8
2023-07-15 13:20:00	699.6	0	0	0	180	6.29	7.85	87.2	50.8	98.93	0	-0.9	0	88.3	2.17	100	8295	98.92	89
2023-07-15 13:25:00	689	0	0	0	176	5.7	10.54	87.2	52.3	98.93	0.1	-0.9	0	88.4	2.1	100	8295	98.92	89.2
2023-07-15 13:30:00	950.2	0	0	0	171	5.41	12.06	87.8	51.8	98.92	0.1	-1	0	89	2.16	100	8298	98.92	89.4
2023-07-15 13:35:00	494.4	0	0	0	171	4.56	9.08	87.9	51.8	98.94	0.1	-1	0	89.1	2.17	100	8295	98.92	89.7
2023-07-15 13:40:00	508.4	0	0	0	194	5.66	8.14	87.5	53.3	98.95	0.2	-0.9	0	88.7	2.08	100	8294	98.92	89.7
2023-07-15 13:45:00	634.4	0	0	0	191	5.86	10.47	87.5	53.3	98.94	0.1	-0.9	0	88.7	2.08	100	8294	98.92	89.6
2023-07-15 13:50:00	604.6	0	0	0	179	6.89	12.37	87.8	51.8	98.94	0.2	-1	0	88.8	2.16	100	8292	98.92	89.6
2023-07-15 13:55:00	857.2	0	0	0	188	5.95	10.85	88	52.9	98.93	0.1	-0.8	0	89.1	2.13	100	8291	98.91	89.8
2023-07-15 14:00:00	756	0	0	0	167	7.29	10.42	88.6	52.5	98.91	0.1	-0.9	0	89.6	2.19	100	8292	98.9	90.2
2023-07-15 14:05:00	776.2	0	0	0	169	7.58	12.37	89	52.4	98.91	0	-0.9	0	90	2.22	100	8288	98.9	90.3
2023-07-15 14:10:00	655.6	0	0	0	153	8.68	12.5	88.8	52.7	98.92	0.2	-0.9	0	89.7	2.19	100	8288	98.9	90.3
2023-07-15 14:15:00	736.2	0	0	0	160	8.16	14.41	88.5	53.5	98.91	0.2	-1.1	0	89.5	2.13	100	8286	98.89	90.3
2023-07-15 14:20:00	821.4	0	0	0	153	9.84	13.91	89	51.3	98.9	0	-0.8	0	89.9	2.27	100	8282	98.89	90.5
2023-07-15 14:25:00	578.2	0	0	0	155	9.28	14.41	88.9	51.1	98.91	0.1	-0.9	0	89.8	2.27	100	8282	98.89	90.5
2023-07-15 14:30:00	421	0	0	0	150	8.75	12.44	88.1	52.8	98.91	0	-0.9	0	89.1	2.14	100	8277	98.89	90.1
2023-07-15 14:35:00	567	0	0	0	141	8.52	12.73	87.8	52.9	98.9	0	-0.9	0	88.8	2.12	100	8279	98.87	89.9
2023-07-15 14:40:00	688.8	0	0	0	142	7.74	11.03	87.8	53	98.89	0.1	-0.8	0	88.8	2.12	100	8273	98.87	89.9
2023-07-15 14:45:00	753.4	0	0	0	157	7.4	10.83	88.1	53.8	98.89	0.1	-0.8	0	89.1	2.09	100	8273	98.87	90.1
2023-07-15 14:50:00	647	0	0	0	170	7.7	10.94	88.2	53.8	98.89	0.1	-1	0	89.2	2.1	100	8270	98.86	90.2
2023-07-15 14:55:00	804.8	0	0	0	172	7.99	11.39	88.5	53	98.88	0.2	-1	0	89.5	2.16	100	8270	98.86	90.3
2023-07-15 15:00:00	932.4	0	0	0	168	6.87	10.85	88.7	52.5	98.88	0.2	-0.9	0	89.7	2.19	100	8267	98.86	90.4
2023-07-15 15:05:00	552.4	0	0	0	161	7.76	12.97	88.8	52.2	98.88	0.1	-0.9	0	89.8	2.22	100	8263	98.85	90.6
2023-07-15 15:10:00	674.2	0	0	0	168	8.61	10.85	88.6	52.1	98.87	0.2	-0.9	0	89.5	2.21	100	8260	98.84	90.3
2023-07-15 15:15:00	795.8	0	0	0	176	7	10.76	88.4	52.8	98.87	0.2	-0.9	0	89.4	2.16	100	8259	98.84	90.1
2023-07-15 15:20:00	758.4	0	0	0	175	5.99	9.4	88.4	52.8	98.86	0.1	-1	0	89.6	2.16	100	8252	98.83	90.4
2023-07-15 15:25:00	766.8	0	0	0	168	5.19	7.07	88.6	52.7	98.84	0	-0.9	0	89.9	2.18	100	8254	98.81	90.6
2023-07-15 15:30:00	779.8	0	0	0	181	4.76	8.05	88.7	53.5	98.83	0	-0.9	0	90	2.15	100	8249	98.81	90.9
2023-07-15 15:35:00	765	0	0	0	165	7.65	10.49	89.4	51.3	98.82	0.1	-1	0	90.5	2.3	100	8248	98.79	91.3
2023-07-15 15:40:00	769.8	0	0	0	162	7.16	11.45	89.5	50.3	98.81	0.2	-0.9	0	90.6	2.36	100	8245	98.78	91.3
2023-07-15 15:45:00	769	0	0	0	157	8.99	13.87	89.5	50.2	98.79	0.2	-0.9	0	90.5	2.36	100	8243	98.77	91.5
2023-07-15 15:50:00	663.2	0	0	0	153	9.1	14.76	89.7	50.5	98.78	0.2	-1	0	90.7	2.36	100	8240	98.76	91.7
2023-07-15 15:55:00	269.8	0	0	0	124	9.69	13.22	89.5	50.3	98.79	-0.1	-0.9	0	90.2	2.35	100	8236	98.76	91.4

z6-17454 8928	Port1															Port7		Port8	
	ATMOS 41 All-in-one Weather Station															Battery		Barometer	
Timestamps	W/m² Solar Radiation	in Precipitation	Lightning Activity	miles Lightning Distance	° Wind Direction	mph Wind Speed	mph Gust Speed	°F Air Temp.	% Relative Humidity	kPa Atmospheric Pressure	° X-axis Level	° Y-axis Level	in/h Max Precip Rate	°F RH Sensor Temp	kPa VPD	% Battery Percent	mV Battery Voltage	kPa Reference Pressure	°F Logger Temp.
2023-07-15 16:00:00	699.6	0	0	0	118	10.78	14.83	89	51	98.77	0.2	-0.9	0	89.8	2.29	100	8236	98.74	91.1
2023-07-15 16:05:00	296	0	0	0	124	10	14.34	88.8	51.2	98.77	0	-1	0	89.4	2.26	100	8230	98.74	91.1
2023-07-15 16:10:00	401.6	0	0	0	149	8.21	11.45	88.3	52.4	98.77	0.1	-1	0	89.2	2.17	100	8230	98.74	90.6
2023-07-15 16:15:00	596	0	0	0	125	8.68	12.12	88.2	52.7	98.76	0	-1	0	89.2	2.15	100	8229	98.73	90.6
2023-07-15 16:20:00	434	0	0	0	113	9.31	13.02	88.4	52	98.77	0.3	-0.9	0	89.2	2.2	100	8225	98.74	90.8
2023-07-15 16:25:00	614.6	0	0	0	125	9.69	12.91	88.5	51.8	98.77	0.2	-0.9	0	89.4	2.21	100	8226	98.75	91
2023-07-15 16:30:00	350	0	0	0	126	8.57	11.5	88.6	51.7	98.78	0.1	-0.8	0	89.5	2.23	100	8222	98.75	91.3
2023-07-15 16:35:00	136.2	0	0	0	131	8.5	13.49	88.5	50.9	98.79	0	-0.9	0	89	2.26	100	8219	98.75	90.4
2023-07-15 16:40:00	127.4	0	0	0	142	9.89	12.88	88.1	51	98.79	0	-0.8	0	88.4	2.22	100	8219	98.75	89.5
2023-07-15 16:45:00	138.6	0	0	0	156	10.11	13.87	87.7	52	98.78	0	-0.7	0	88	2.15	100	8215	98.74	88.9
2023-07-15 16:50:00	115	0	0	0	160	7.67	10.04	87.2	53.4	98.78	0.1	-0.8	0	87.6	2.05	100	8213	98.74	88.3
2023-07-15 16:55:00	92.6	0	0	0	150	6.96	9.42	86.9	53.7	98.78	0.1	-1	0	87.2	2.02	100	8208	98.73	87.9
2023-07-15 17:00:00	130.2	0	0	0	145	6.06	8.99	86.5	54.9	98.78	0	-0.8	0	86.8	1.94	100	8208	98.73	87.6
2023-07-15 17:05:00	133.6	0	0	0	154	6.44	8.93	86.2	55.7	98.77	0	-0.8	0	86.6	1.89	100	8206	98.73	87.3
2023-07-15 17:10:00	70.8	0	0	0	237	7.94	24.58	86.1	57.4	98.8	0.1	-0.9	0	86.4	1.81	100	8205	98.75	87
2023-07-15 17:15:00	26	0	0	0	302	17.36	28.3	84.6	60.3	98.8	-0.4	-1.3	0	84.6	1.61	100	8203	98.77	85.1
2023-07-15 17:20:00	25.2	0	1	7	332	20.22	27.27	81.8	65	98.8	-0.5	-0.4	0	81.6	1.3	100	8199	98.74	82.7
2023-07-15 17:25:00	38.8	0.00268	2	7	317	17.76	25.34	78.7	72	98.83	-0.2	-0.3	0.08	78.7	0.94	100	8198	98.78	79.6
2023-07-15 17:30:00	38.8	0.00536	1	5	329	17.22	26.55	75.8	78.4	98.83	0	-1.7	0.201	75.8	0.66	100	8194	98.79	76.9
2023-07-15 17:35:00	34.6	0.0067	1	1	319	15.48	21.63	73.4	84.3	98.85	-0.1	-1.2	0.161	73.4	0.44	100	8191	98.8	75.3
2023-07-15 17:40:00	27.6	0.01876	0	0	319	12.88	23.02	71.6	89.7	98.85	-0.1	-0.9	0.281	71.6	0.27	100	8187	98.8	74.2
2023-07-15 17:45:00	20.4	0.01943	0	0	315	13.47	20.02	70.3	93.4	98.85	0	-0.8	0.321	70.3	0.17	100	8186	98.8	73.3
2023-07-15 17:50:00	15.4	0.0067	0	0	318	11.65	21.61	69.6	95.6	98.88	-0.4	-0.7	0.161	69.6	0.11	100	8184	98.83	72.6
2023-07-15 17:55:00	19.4	0.01876	0	0	339	8.72	12.84	69.2	97.3	98.91	-0.1	-0.8	0.442	69.2	0.07	100	8178	98.85	72
2023-07-15 18:00:00	33.6	0.00871	0	0	339	10.92	14.54	68.8	98.3	98.89	-0.1	-0.6	0.161	68.9	0.04	100	8181	98.84	71.5
2023-07-15 18:05:00	40.6	0.00402	0	0	318	9.86	15.01	68.8	99.1	98.89	-0.1	-0.7	0.08	68.9	0.02	100	8177	98.84	71.1
2023-07-15 18:10:00	51.4	0.00067	0	0	325	6.87	10.4	68.7	99.6	98.89	-0.3	-0.8	0.04	68.8	0.01	100	8177	98.84	70.9
2023-07-15 18:15:00	95	0	0	0	342	8.95	13.29	68.7	100	98.88	-0.2	-0.7	0	68.9	0	100	8175	98.84	70.6
2023-07-15 18:20:00	107.8	0	0	0	338	7.25	11.16	68.8	99.7	98.88	0	-0.6	0	69.1	0.01	100	8175	98.84	70.5
2023-07-15 18:25:00	106	0	0	0	350	7.09	10.54	68.8	100.1	98.88	-0.1	-0.7	0	69.1	0	100	8174	98.84	70.3
2023-07-15 18:30:00	111.4	0	0	0	358	6.24	9.28	68.6	99.8	98.88	-0.2	-0.8	0	69	0.01	100	8173	98.84	70.1
2023-07-15 18:35:00	106.8	0	0	0	2	6.4	10.6	68.7	100	98.88	-0.1	-0.7	0	69	0	100	8170	98.84	70.1
2023-07-15 18:40:00	95.2	0	0	0	358	7.43	11.72	68.7	99.9	98.87	-0.2	-0.8	0	68.9	0	100	8172	98.83	69.9
2023-07-15 18:45:00	87.8	0.00067	0	0	349	6.33	9.19	68.6	100	98.87	-0.1	-0.7	0.04	68.9	0	100	8171	98.83	69.8
2023-07-15 18:50:00	77	0	0	0	348	5.91	9.13	68.5	100.1	98.88	-0.1	-0.8	0	68.9	0	100	8168	98.84	69.7
2023-07-15 18:55:00	48.4	0	0	0	350	5.64	7.74	68.6	100	98.9	-0.3	-0.8	0	68.8	0	100	8169	98.86	69.6
2023-07-15 19:00:00	33.2	0	0	0	344	6.22	9.01	68.5	99.9	98.91	-0.2	-0.7	0	68.6	0	100	8167	98.87	69.5
2023-07-15 19:05:00	34	0	0	0	327	6.69	10	68.5	99.9	98.92	-0.1	-0.7	0	68.6	0	100	8155	98.87	69.5
2023-07-15 19:10:00	25.8	0	0	0	322	6.38	8.08	68.6	99.6	98.92	-0.2	-0.6	0	68.7	0.01	100	8157	98.89	69.6
2023-07-15 19:15:00	11.4	0.00536	0	0	318	3.96	7.14	68.6	100	98.95	-0.2	-0.7	0.321	68.6	0	100	8157	98.91	69.4
2023-07-15 19:20:00	12	0.04423	0	0	334	8.66	13.02	68.5	100	98.94	-0.1	-0.7	1.606	68.5	0	100	8156	98.89	69.2
2023-07-15 19:25:00	13.4	0.00201	0	0	332	10.42	12.55	68.3	100.1	98.93	-0.3	-0.7	0.04	68.3	0	100	8153	98.89	69
2023-07-15 19:30:00	13.8	0.00067	0	0	#N/A	#N/A	#N/A	68.2	100.1	98.92	-0.3	-0.7	0.04	68.2	0	100	8153	98.88	68.8
2023-07-15 19:35:00	8.4	0.00201	0	0	#N/A	#N/A	#N/A	68.1	100.3	98.93	-0.2	-0.8	0.04	68.1	0	100	8154	98.89	68.6
2023-07-15 19:40:00	6	0.00268	0	0	#N/A	#N/A	#N/A	68	100.2	98.94	-0.1	-0.7	0.04	68	0	100	8153	98.9	68.4
2023-07-15 19:45:00	4.8	0.02077	0	0	17	2.91	4.14	67.7	100.2	98.96	-0.3	-0.8	0.602	67.7	0	100	8152	98.92	68.2
2023-07-15 19:50:00	3	0.06366	1	6	#N/A	#N/A	#N/A	67.5	100.2	98.95	-0.3	-0.4	1.566	67.5	0	100	8149	98.9	68.1
2023-07-15 19:55:00	2	0.0769	0	0	#N/A	#N/A	#N/A	67.4	100.3	98.91	-0.2	-0.7	1.285	67.4	0	100	8148	98.87	67.8
2023-07-15 20:00:00	2	0.01809	1	1	#N/A	#N/A	#N/A	67	100.2	98.92	-0.3	-0.8	0.843	67	0	100	8147	98.88	67.5
2023-07-15 20:05:00	3.4	0	2	1	#N/A	#N/A	#N/A	66.8	100	98.9	-0.2	-0.8	0	66.8	0	100	8145	98.85	67.4
2023-07-15 20:10:00	4	0.00067	0	0	#N/A	#N/A	#N/A	66.7	100.3	98.86	-0.2	-0.6	0.04	66.7	0	100	8146	98.83	67.3
2023-07-15 20:15:00	3.4	0	0	0	#N/A	#N/A	#N/A	66.8	100	98.88	-0.3	-0.6	0	66.8	0	100	8143	98.84	67.2
2023-07-15 20:20:00	1.8	0	0	0	#N/A	#N/A	#N/A	66.8	100.1	98.9	-0.2	-0.8	0	66.8	0	100	8144	98.86	67.2
2023-07-15 20:25:00	0.8	0	0	0	#N/A	#N/A	#N/A	66.9	99.9	98.89	-0.2	-0.8	0	66.9	0	100	8143	98.85	67.2
2023-07-15 20:30:00	0	0	0	0	#N/A	#N/A	#N/A	66.9	100	98.87	-0.3	-0.6	0	66.9	0	100	8145	98.83	67.2
2023-07-15 20:35:00	0	0	0	0	#N/A	#N/A	#N/A	67	100	98.86	-0.2	-0.7	0	67	0	100	8144	98.82	67.2
2023-07-15 20:40:00	0	0	0	0	#N/A	#N/A	#N/A	67.1	99.9	98.85	-0.2	-0.8	0	67	0	100	8141	98.81	67.2
2023-07-15 20:45:00	0	0	0	0	#N/A	#N/A	#N/A	67	100.1	98.83	-0.2	-0.7	0	67	0	100	8140	98.79	67.2
2023-07-15 20:50:00	0	0	0	0	#N/A	#N/A	#N/A	67	99.8	98.82	-0.2	-0.7	0	67	0	100	8140	98.78	67.2
2023-07-15 20:55:00	0	0	0	0	#N/A	#N/A	#N/A	67.1	100.2	98.82	-0.1	-0.7	0	67.1	0	100	8140	98.78	67.2
2023-07-15 21:00:00	0	0	0	0	#N/A	#N/A	#N/A	67.2	99.9	98.82	-0.2	-0.8	0	67.2	0	100	8139	98.78	67.3
2023-07-15 21:05:00	0	0	0	0	#N/A	#N/A	#N/A	67.4	99.9	98.84	-0.2	-0.8	0	67.4	0	100	8138	98.81	67.3
2023-07-15 21:10:00	0	0	0	0	#N/A	#N/A	#N/A	67.3	100.1	98.86	-0.1	-0.8	0	67.4	0	100	8138	98.82	67.4
2023-07-15 21:15:00	0	0	0	0	#N/A	#N/A	#N/A	67.3	99.9	98.85	-0.3	-0.8	0	67.3	0	100	8136	98.82	67.4

z6-17454 8928	Port1															Port7		Port8	
	ATMOS 41 All-in-one Weather Station															Battery		Barometer	
Timestamps	W/m² Solar Radiation	in Precipitation	Lightning Activity	miles Lightning Distance	° Wind Direction	mph Wind Speed	mph Gust Speed	°F Air Temp.	% Relative Humidity	kPa Atmospheric Pressure	° X-axis Level	° Y-axis Level	in/h Max Precip Rate	°F RH Sensor Temp	kPa VPD	% Battery Percent	mV Battery Voltage	kPa Reference Pressure	°F Logger Temp.
2023-07-15 21:20:00	0	0	0	0	#N/A	#N/A	#N/A	67.3	100.1	98.85	-0.1	-0.7	0	67.4	0	100	8135	98.82	67.4
2023-07-15 21:25:00	0	0	0	0	#N/A	#N/A	#N/A	67.4	99.8	98.84	0	-0.7	0	67.4	0	100	8135	98.81	67.4
2023-07-15 21:30:00	0	0	0	0	#N/A	#N/A	#N/A	67.3	100	98.84	-0.2	-0.8	0	67.3	0	100	8136	98.81	67.4
2023-07-15 21:35:00	0	0	0	0	#N/A	#N/A	#N/A	67.2	100.2	98.83	-0.2	-0.7	0	67.3	0	100	8133	98.8	67.3
2023-07-15 21:40:00	0	0	0	0	#N/A	#N/A	#N/A	67.2	100.1	98.84	-0.1	-0.7	0	67.2	0	100	8132	98.81	67.3
2023-07-15 21:45:00	0	0	0	0	#N/A	#N/A	#N/A	67.3	100	98.84	-0.2	-0.8	0	67.3	0	100	8135	98.8	67.3
2023-07-15 21:50:00	0	0	0	0	#N/A	#N/A	#N/A	67.2	100.1	98.83	-0.2	-0.7	0	67.2	0	100	8131	98.8	67.3
2023-07-15 21:55:00	0	0	0	0	#N/A	#N/A	#N/A	67.3	100	98.82	-0.3	-0.7	0	67.3	0	100	8131	98.79	67.3
2023-07-15 22:00:00	0	0	0	0	#N/A	#N/A	#N/A	67.4	100	98.8	-0.2	-0.8	0	67.4	0	100	8130	98.77	67.4
2023-07-15 22:05:00	0	0	0	0	#N/A	#N/A	#N/A	67.3	100.1	98.79	-0.1	-0.7	0	67.3	0	100	8128	98.76	67.4
2023-07-15 22:10:00	0	0	0	0	#N/A	#N/A	#N/A	67.4	99.9	98.79	-0.1	-0.7	0	67.4	0	100	8127	98.76	67.5
2023-07-15 22:15:00	0	0	0	0	#N/A	#N/A	#N/A	67.5	100	98.78	-0.1	-0.8	0	67.5	0	100	8131	98.75	67.5
2023-07-15 22:20:00	0	0	0	0	#N/A	#N/A	#N/A	67.5	100.1	98.78	-0.2	-0.6	0	67.5	0	100	8127	98.74	67.6
2023-07-15 22:25:00	0	0	0	0	#N/A	#N/A	#N/A	67.6	100	98.77	-0.1	-0.8	0	67.6	0	100	8126	98.74	67.7
2023-07-15 22:30:00	0	0	0	0	#N/A	#N/A	#N/A	67.7	99.9	98.77	-0.3	-0.7	0	67.7	0	100	8126	98.74	67.7
2023-07-15 22:35:00	0	0	0	0	#N/A	#N/A	#N/A	67.8	100	98.77	-0.2	-0.8	0	67.8	0	100	8125	98.74	67.8
2023-07-15 22:40:00	0	0	0	0	#N/A	#N/A	#N/A	67.8	99.9	98.77	-0.1	-0.8	0	67.8	0	100	8124	98.74	67.8
2023-07-15 22:45:00	0	0	0	0	#N/A	#N/A	#N/A	67.8	100.1	98.78	0	-0.8	0	67.8	0	100	8124	98.75	67.8
2023-07-15 22:50:00	0	0	0	0	#N/A	#N/A	#N/A	67.9	100	98.78	-0.2	-0.7	0	67.9	0	100	8112	98.74	67.9
2023-07-15 22:55:00	0	0	0	0	#N/A	#N/A	#N/A	67.8	100	98.75	-0.1	-0.7	0	67.8	0	100	8114	98.71	68
2023-07-15 23:00:00	0	0	0	0	#N/A	#N/A	#N/A	67.9	99.8	98.75	-0.2	-0.7	0	67.9	0.01	100	8115	98.72	68
2023-07-15 23:05:00	0	0	0	0	#N/A	#N/A	#N/A	68	100	98.75	-0.1	-0.8	0	68	0	100	8112	98.72	68.1
2023-07-15 23:10:00	0	0	0	0	#N/A	#N/A	#N/A	68	100.1	98.75	-0.2	-0.6	0	68	0	100	8111	98.72	68.1
2023-07-15 23:15:00	0	0	0	0	#N/A	#N/A	#N/A	68	99.8	98.74	-0.3	-0.7	0	68	0.01	100	8112	98.71	68.1
2023-07-15 23:20:00	0	0	0	0	#N/A	#N/A	#N/A	68	100	98.74	-0.3	-0.7	0	68	0	100	8106	98.71	68.1
2023-07-15 23:25:00	0	0	0	0	#N/A	#N/A	#N/A	68.1	99.9	98.74	-0.1	-0.7	0	68.1	0	100	8112	98.7	68.1
2023-07-15 23:30:00	0	0	0	0	#N/A	#N/A	#N/A	68.1	99.9	98.74	-0.2	-0.7	0	68.1	0	100	8108	98.71	68.2
2023-07-15 23:35:00	0	0	0	0	#N/A	#N/A	#N/A	68.1	100.1	98.73	-0.2	-0.7	0	68.1	0	100	8109	98.7	68.2
2023-07-15 23:40:00	0	0	0	0	#N/A	#N/A	#N/A	68.2	100.1	98.73	-0.1	-0.8	0	68.3	0	100	8107	98.7	68.3
2023-07-15 23:45:00	0	0	0	0	#N/A	#N/A	#N/A	68.2	99.9	98.72	-0.2	-0.7	0	68.2	0	100	8108	98.69	68.3
2023-07-15 23:50:00	0	0	0	0	#N/A	#N/A	#N/A	68.2	100.2	98.72	-0.2	-0.7	0	68.2	0	100	8105	98.69	68.3
2023-07-15 23:55:00	0	0	0	0	#N/A	#N/A	#N/A	68.2	100	98.72	-0.2	-0.7	0	68.2	0	100	8107	98.69	68.3
2023-07-16 00:00:00	0	0	0	0	#N/A	#N/A	#N/A	68.1	99.9	98.71	-0.2	-0.7	0	68.1	0	100	8103	98.68	68.2
2023-07-16 00:05:00	0	0	0	0	#N/A	#N/A	#N/A	68.1	99.9	98.72	-0.1	-0.8	0	68.1	0	100	8084	98.69	68.3
2023-07-16 00:10:00	0	0	0	0	#N/A	#N/A	#N/A	68.2	92.6	98.72	-0.2	-0.8	0	68.2	0.17	100	8083	98.69	68.6
2023-07-16 00:15:00	0	0	0	0	#N/A	#N/A	#N/A	68.1	100	98.72	-0.1	-0.8	0	68.1	0	100	8079	98.69	68.7
2023-07-16 00:20:00	0	0	0	0	#N/A	#N/A	#N/A	68	100.2	98.72	-0.1	-0.8	0	68	0	100	8085	98.68	68.6
2023-07-16 00:25:00	0	0	0	0	#N/A	#N/A	#N/A	68	99.9	98.71	-0.2	-0.8	0	68	0	100	8087	98.68	68.4
2023-07-16 00:30:00	0	0	0	0	#N/A	#N/A	#N/A	67.9	100.1	98.71	-0.2	-0.8	0	67.9	0	100	8089	98.68	68.3
2023-07-16 00:35:00	0	0	0	0	#N/A	#N/A	#N/A	67.8	100.1	98.7	-0.2	-0.7	0	67.8	0	100	8086	98.66	68.1
2023-07-16 00:40:00	0	0	0	0	#N/A	#N/A	#N/A	67.7	100	98.69	-0.2	-0.6	0	67.7	0	100	8087	98.66	68
2023-07-16 00:45:00	0	0	0	0	#N/A	#N/A	#N/A	67.6	99.9	98.68	-0.2	-0.7	0	67.6	0	100	8086	98.65	67.9
2023-07-16 00:50:00	0	0	0	0	#N/A	#N/A	#N/A	67.6	100.1	98.69	-0.1	-0.7	0	67.6	0	100	8086	98.66	67.8
2023-07-16 00:55:00	0	0	0	0	#N/A	#N/A	#N/A	67.5	100	98.68	-0.1	-0.8	0	67.5	0	100	8086	98.65	67.7
2023-07-16 01:00:00	0	0	0	0	#N/A	#N/A	#N/A	67.5	100.2	98.66	-0.3	-0.8	0	67.5	0	100	8085	98.63	67.6
2023-07-16 01:05:00	0	0	0	0	#N/A	#N/A	#N/A	67.4	99.9	98.67	-0.2	-0.8	0	67.4	0	100	8083	98.64	67.5
2023-07-16 01:10:00	0	0	0	0	#N/A	#N/A	#N/A	67.3	100.2	98.67	-0.1	-0.7	0	67.4	0	100	8084	98.64	67.5
2023-07-16 01:15:00	0	0	0	0	#N/A	#N/A	#N/A	67.3	100	98.66	-0.2	-0.7	0	67.3	0	100	8081	98.63	67.4
2023-07-16 01:20:00	0	0	0	0	#N/A	#N/A	#N/A	67.3	100	98.65	-0.2	-0.9	0	67.3	0	100	8081	98.62	67.4
2023-07-16 01:25:00	0	0	0	0	#N/A	#N/A	#N/A	67.2	100.1	98.64	-0.2	-0.8	0	67.2	0	100	8083	98.61	67.4
2023-07-16 01:30:00	0	0	0	0	#N/A	#N/A	#N/A	67.4	100	98.63	-0.1	-0.7	0	67.4	0	100	8083	98.6	67.4
2023-07-16 01:35:00	0	0	0	0	#N/A	#N/A	#N/A	67.2	100	98.63	-0.1	-0.7	0	67.2	0	100	8079	98.6	67.4
2023-07-16 01:40:00	0	0	2	15	#N/A	#N/A	#N/A	67.3	100	98.64	-0.1	-0.8	0	67.4	0	100	8080	98.61	67.5
2023-07-16 01:45:00	0	0.00067	2	9	#N/A	#N/A	#N/A	67.4	99.9	98.66	-0.2	-0.7	0.04	67.4	0	100	8080	98.63	67.5
2023-07-16 01:50:00	0	0	0	0	#N/A	#N/A	#N/A	67.4	99.9	98.68	-0.2	-0.8	0	67.4	0	100	8079	98.65	67.5
2023-07-16 01:55:00	0	0.00871	0	0	#N/A	#N/A	#N/A	67.5	100	98.71	-0.3	-0.7	0.442	67.5	0	100	8079	98.69	67.6
2023-07-16 02:00:00	0	0.15932	1	6	#N/A	#N/A	#N/A	67.5	100	98.73	-0.3	-0.6	2.731	67.6	0	100	8081	98.7	67.6
2023-07-16 02:05:00	0	0.03217	0	0	#N/A	#N/A	#N/A	67.4	100.1	98.69	-0.1	-0.9	0.562	67.4	0	100	8075	98.65	67.6
2023-07-16 02:10:00	0	0.03619	0	0	#N/A	#N/A	#N/A	67.3	100.2	98.66	0	-0.5	0.924	67.3	0	100	8077	98.64	67.6
2023-07-16 02:15:00	0	0.01005	0	0	#N/A	#N/A	#N/A	67.3	100	98.69	-0.1	-0.7	0.161	67.3	0	100	8077	98.67	67.5
2023-07-16 02:20:00	0	0.00871	0	0	#N/A	#N/A	#N/A	67.3	100	98.71	-0.1	-0.7	0.161	67.3	0	100	8074	98.68	67.5
2023-07-16 02:25:00	0	0.01273	0	0	#N/A	#N/A	#N/A	67.4	100	98.72	-0.1	-0.8	0.201	67.4	0	100	8074	98.69	67.5
2023-07-16 02:30:00	0	0.04222	0	0	#N/A	#N/A	#N/A	67.4	100	98.73	-0.1	-0.7	0.803	67.4	0	100	8075	98.69	67.5
2023-07-16 02:35:00	0	0.02614	0	0	#N/A	#N/A	#N/A	67.2	100	98.71	-0.2	-0.8	0.361	67.2	0	100	8063	98.68	67.4

z6-17454 8928	Port1															Port7		Port8	
	ATMOS 41 All-in-one Weather Station															Battery		Barometer	
Timestamps	W/m² Solar Radiation	in Precipitation	Lightning Activity	miles Lightning Distance	° Wind Direction	mph Wind Speed	mph Gust Speed	°F Air Temp.	% Relative Humidity	kPa Atmospheric Pressure	° X-axis Level	° Y-axis Level	in/h Max Precip Rate	°F RH Sensor Temp	kPa VPD	% Battery Percent	mV Battery Voltage	kPa Reference Pressure	°F Logger Temp.
2023-07-16 02:40:00	0	0.01675	0	0	#N/A	#N/A	#N/A	67.1	100.3	98.72	-0.1	-0.8	0.241	67.1	0	100	8067	98.69	67.4
2023-07-16 02:45:00	0	0.01809	0	0	#N/A	#N/A	#N/A	66.9	100	98.73	-0.2	-0.7	0.281	66.9	0	100	8067	98.7	67.3
2023-07-16 02:50:00	0	0.0134	0	0	#N/A	#N/A	#N/A	66.8	100.2	98.73	-0.1	-0.7	0.201	66.8	0	100	8063	98.7	67.2
2023-07-16 02:55:00	0	0.02211	0	0	#N/A	#N/A	#N/A	66.7	100	98.72	-0.2	-0.7	0.402	66.7	0	100	8063	98.69	67.2
2023-07-16 03:00:00	0	0.03284	0	0	#N/A	#N/A	#N/A	66.7	100	98.72	-0.2	-0.7	0.522	66.7	0	100	8061	98.69	67
2023-07-16 03:05:00	0	0.01407	0	0	#N/A	#N/A	#N/A	66.6	100.2	98.69	-0.1	-0.8	0.562	66.6	0	100	8061	98.66	66.9
2023-07-16 03:10:00	0	0.00268	0	0	#N/A	#N/A	#N/A	66.6	100	98.68	-0.2	-0.8	0.04	66.5	0	100	8062	98.65	66.8
2023-07-16 03:15:00	0	0.00536	0	0	#N/A	#N/A	#N/A	66.5	100.1	98.67	-0.2	-0.7	0.08	66.5	0	100	8060	98.64	66.7
2023-07-16 03:20:00	0	0.00268	0	0	#N/A	#N/A	#N/A	66.4	100.1	98.66	-0.2	-0.8	0.04	66.4	0	100	8061	98.62	66.7
2023-07-16 03:25:00	0	0.00603	0	0	#N/A	#N/A	#N/A	66.2	100.2	98.65	-0.3	-0.7	0.161	66.2	0	100	8061	98.61	66.6
2023-07-16 03:30:00	0	0.00067	0	0	#N/A	#N/A	#N/A	66.3	100	98.63	-0.3	-0.8	0.04	66.2	0	100	8061	98.6	66.5
2023-07-16 03:35:00	0	0.00067	0	0	#N/A	#N/A	#N/A	66.2	100	98.61	-0.2	-0.8	0.04	66.2	0	100	8060	98.58	66.5
2023-07-16 03:40:00	0	0	0	0	#N/A	#N/A	#N/A	66.2	99.9	98.6	-0.2	-0.7	0	66.2	0	100	8057	98.57	66.4
2023-07-16 03:45:00	0	0	0	0	#N/A	#N/A	#N/A	66.2	99.8	98.6	-0.1	-0.7	0	66.1	0	100	8059	98.57	66.3
2023-07-16 03:50:00	0	0	0	0	#N/A	#N/A	#N/A	66.1	100.1	98.6	-0.3	-0.8	0	66.1	0	100	8057	98.57	66.3
2023-07-16 03:55:00	0	0	0	0	#N/A	#N/A	#N/A	66	100	98.6	-0.1	-0.8	0	66	0	100	8057	98.57	66.2
2023-07-16 04:00:00	0	0	0	0	#N/A	#N/A	#N/A	65.8	100.1	98.6	-0.2	-0.8	0	65.8	0	100	8059	98.56	66.1
2023-07-16 04:05:00	0	0	0	0	#N/A	#N/A	#N/A	65.8	100	98.59	-0.2	-0.7	0	65.8	0	100	8054	98.56	66.1
2023-07-16 04:10:00	0	0	0	0	#N/A	#N/A	#N/A	65.8	100	98.59	-0.3	-0.7	0	65.8	0	100	8056	98.56	66.1
2023-07-16 04:15:00	0	0	0	0	#N/A	#N/A	#N/A	65.8	100	98.58	-0.2	-0.7	0	65.8	0	100	8056	98.55	66.1
2023-07-16 04:20:00	0	0	0	0	#N/A	#N/A	#N/A	65.9	99.9	98.58	-0.1	-0.7	0	65.9	0	100	8055	98.55	66.1
2023-07-16 04:25:00	0	0	0	0	#N/A	#N/A	#N/A	65.9	100.1	98.58	-0.2	-0.7	0	65.9	0	100	8053	98.55	66.1
2023-07-16 04:30:00	0	0	0	0	#N/A	#N/A	#N/A	66	99.9	98.57	-0.2	-0.7	0	65.9	0	100	8055	98.54	66.1
2023-07-16 04:35:00	0	0	0	0	#N/A	#N/A	#N/A	65.9	99.8	98.57	-0.1	-0.7	0	65.9	0	100	8045	98.54	66.2
2023-07-16 04:40:00	0	0	0	0	#N/A	#N/A	#N/A	66.1	100.1	98.58	-0.2	-0.7	0	66.1	0	100	8046	98.56	66.4
2023-07-16 04:45:00	0	0	0	0	#N/A	#N/A	#N/A	66	99.9	98.59	-0.1	-0.7	0	66	0	100	8044	98.57	66.3
2023-07-16 04:50:00	0	0	0	0	#N/A	#N/A	#N/A	66	100.1	98.6	-0.1	-0.7	0	66	0	100	8045	98.57	66.3
2023-07-16 04:55:00	0	0	0	0	#N/A	#N/A	#N/A	66	99.9	98.6	-0.1	-0.7	0	66	0	100	8043	98.57	66.2
2023-07-16 05:00:00	0	0	0	0	#N/A	#N/A	#N/A	66	100	98.59	-0.1	-0.7	0	66	0	100	8046	98.56	66.3
2023-07-16 05:05:00	0	0	0	0	#N/A	#N/A	#N/A	66.1	99.9	98.59	-0.1	-0.6	0	66.1	0	100	8042	98.56	66.3
2023-07-16 05:10:00	0	0	0	0	#N/A	#N/A	#N/A	66.1	99.9	98.58	-0.1	-0.7	0	66.1	0	100	8044	98.56	66.3
2023-07-16 05:15:00	0	0	0	0	#N/A	#N/A	#N/A	66	100.2	98.58	-0.2	-0.6	0	66	0	100	8044	98.56	66.2
2023-07-16 05:20:00	0	0	0	0	#N/A	#N/A	#N/A	66.1	100.1	98.58	-0.2	-0.7	0	66.1	0	100	8042	98.55	66.3
2023-07-16 05:25:00	0	0.00201	0	0	#N/A	#N/A	#N/A	66.1	100.2	98.58	-0.1	-0.7	0.08	66.1	0	100	8042	98.55	66.3
2023-07-16 05:30:00	0.4	0.00067	0	0	#N/A	#N/A	#N/A	66.1	100.1	98.58	0	-0.7	0.04	66.1	0	100	8043	98.55	66.3
2023-07-16 05:35:00	1	0	0	0	#N/A	#N/A	#N/A	66.2	99.9	98.58	-0.1	-0.7	0	66.2	0	100	8041	98.55	66.4
2023-07-16 05:40:00	2.4	0	0	0	#N/A	#N/A	#N/A	66.2	100	98.57	-0.2	-0.7	0	66.2	0	100	8042	98.54	66.4
2023-07-16 05:45:00	3.8	0	0	0	#N/A	#N/A	#N/A	66.2	100	98.56	-0.1	-0.6	0	66.2	0	100	8039	98.54	66.4
2023-07-16 05:50:00	4.8	0	0	0	#N/A	#N/A	#N/A	66.2	100.2	98.56	-0.1	-0.8	0	66.2	0	100	8037	98.54	66.5
2023-07-16 05:55:00	6.8	0	0	0	#N/A	#N/A	#N/A	66.2	100.1	98.57	-0.2	-0.8	0	66.2	0	100	8039	98.54	66.5
2023-07-16 06:00:00	8.4	0	0	0	#N/A	#N/A	#N/A	66.3	100.1	98.57	-0.2	-0.7	0	66.3	0	100	8039	98.54	66.5
2023-07-16 06:05:00	11.8	0	0	0	#N/A	#N/A	#N/A	66.3	99.8	98.56	-0.1	-0.8	0	66.3	0	100	8039	98.54	66.6
2023-07-16 06:10:00	19.8	0	0	0	#N/A	#N/A	#N/A	66.4	99.9	98.56	-0.1	-0.6	0	66.3	0	100	8038	98.54	66.6
2023-07-16 06:15:00	22.2	0	0	0	#N/A	#N/A	#N/A	66.4	99.9	98.56	-0.2	-0.8	0	66.4	0	100	8039	98.53	66.6
2023-07-16 06:20:00	19.8	0.00067	0	0	#N/A	#N/A	#N/A	66.5	100	98.55	-0.2	-0.8	0.04	66.5	0	100	8029	98.53	66.7
2023-07-16 06:25:00	13.8	0	0	0	#N/A	#N/A	#N/A	66.5	100	98.56	-0.2	-0.6	0	66.5	0	100	8031	98.53	66.9
2023-07-16 06:30:00	8.4	0	0	0	#N/A	#N/A	#N/A	66.6	99.9	98.55	-0.2	-0.7	0	66.6	0	100	8030	98.52	66.9
2023-07-16 06:35:00	6	0	0	0	#N/A	#N/A	#N/A	66.5	100.2	98.55	-0.1	-0.8	0	66.6	0	100	8030	98.53	66.9
2023-07-16 06:40:00	6.8	0	0	0	#N/A	#N/A	#N/A	66.5	100.3	98.55	-0.2	-0.7	0	66.5	0	100	8029	98.53	66.8
2023-07-16 06:45:00	7.6	0	0	0	#N/A	#N/A	#N/A	66.6	99.7	98.55	-0.1	-0.7	0	66.6	0.01	100	8030	98.53	66.8
2023-07-16 06:50:00	12.6	0	0	0	#N/A	#N/A	#N/A	66.6	100	98.56	0	-0.7	0	66.6	0	100	8026	98.53	66.8
2023-07-16 06:55:00	10.8	0	0	0	#N/A	#N/A	#N/A	66.6	99.9	98.56	-0.1	-0.7	0	66.6	0	100	8026	98.54	66.8
2023-07-16 07:00:00	14.2	0	0	0	#N/A	#N/A	#N/A	66.6	100.1	98.56	-0.2	-0.8	0	66.6	0	100	8029	98.53	66.8
2023-07-16 07:05:00	15.2	0	0	0	#N/A	#N/A	#N/A	66.6	99.9	98.56	-0.1	-0.7	0	66.6	0	100	8026	98.53	66.8
2023-07-16 07:10:00	20	0	0	0	#N/A	#N/A	#N/A	66.6	100	98.55	-0.1	-0.7	0	66.6	0	100	8027	98.53	66.9
2023-07-16 07:15:00	29.4	0	0	0	#N/A	#N/A	#N/A	66.6	100	98.56	-0.2	-0.8	0	66.6	0	100	8026	98.54	66.9
2023-07-16 07:20:00	27.2	0	0	0	#N/A	#N/A	#N/A	66.7	99.9	98.57	-0.2	-0.7	0	66.7	0	100	8026	98.54	67
2023-07-16 07:25:00	28.4	0	0	0	#N/A	#N/A	#N/A	66.7	100	98.57	-0.2	-0.7	0	66.7	0	100	8026	98.55	67.1
2023-07-16 07:30:00	49	0	0	0	#N/A	#N/A	#N/A	66.8	100.1	98.57	-0.1	-0.7	0	66.8	0	100	8026	98.55	67.2
2023-07-16 07:35:00	86.2	0	0	0	#N/A	#N/A	#N/A	67	99.8	98.57	-0.1	-0.7	0	67	0	100	8025	98.54	67.3
2023-07-16 07:40:00	77.2	0	0	0	#N/A	#N/A	#N/A	67.1	99.8	98.57	-0.2	-0.6	0	67.1	0	100	8028	98.55	67.5
2023-07-16 07:45:00	106.2	0	0	0	#N/A	#N/A	#N/A	67.4	99.9	98.57	0	-0.7	0	67.4	0	100	8029	98.55	67.7
2023-07-16 07:50:00	108.8	0	0	0	#N/A	#N/A	#N/A	67.6	99.8	98.57	-0.1	-0.7	0	67.6	0	100	8018	98.55	68.1
2023-07-16 07:55:00	112.4	0	0	0	#N/A	#N/A	#N/A	67.7	100.1	98.57	-0.1	-0.8	0	67.7	0	100	8021	98.55	68.4

z6-17454 8928	Port1															Port7		Port8	
	ATMOS 41 All-in-one Weather Station															Battery		Barometer	
Timestamps	W/m² Solar Radiation	in Precipitation	Lightning Activity	miles Lightning Distance	° Wind Direction	mph Wind Speed	mph Gust Speed	°F Air Temp.	% Relative Humidity	kPa Atmospheric Pressure	° X-axis Level	° Y-axis Level	in/h Max Precip Rate	°F RH Sensor Temp	kPa VPD	% Battery Percent	mV Battery Voltage	kPa Reference Pressure	°F Logger Temp.
2023-07-16 08:00:00	117	0	0	0	#N/A	#N/A	#N/A	67.9	100	98.56	-0.1	-0.7	0	67.9	0	100	8020	98.54	68.5
2023-07-16 08:05:00	150.8	0	0	0	#N/A	#N/A	#N/A	68.1	99.7	98.56	-0.1	-0.7	0	68.2	0.01	100	8020	98.54	68.7
2023-07-16 08:10:00	156	0	0	0	#N/A	#N/A	#N/A	68.4	99.8	98.57	-0.1	-0.7	0	68.4	0.01	100	8023	98.55	69
2023-07-16 08:15:00	146.8	0	0	0	#N/A	#N/A	#N/A	68.5	99.9	98.57	-0.1	-0.7	0	68.5	0	100	8023	98.55	69.1
2023-07-16 08:20:00	129.4	0	0	0	#N/A	#N/A	#N/A	68.5	100.1	98.57	0	-0.7	0	68.5	0	100	8023	98.55	69.2
2023-07-16 08:25:00	315.2	0	0	0	#N/A	#N/A	#N/A	68.9	99.7	98.56	0	-0.7	0	68.9	0.01	100	8029	98.55	69.4
2023-07-16 08:30:00	331.6	0	0	0	#N/A	#N/A	#N/A	69.7	99.5	98.55	0	-0.7	0	69.7	0.01	100	8030	98.55	70.1
2023-07-16 08:35:00	251.2	0	0	0	#N/A	#N/A	#N/A	70.1	99.7	98.56	-0.1	-0.7	0	70.1	0.01	100	8035	98.54	70.7
2023-07-16 08:40:00	340	0	0	0	#N/A	#N/A	#N/A	70.4	99.9	98.55	-0.1	-0.8	0	70.5	0	100	8038	98.54	71.2
2023-07-16 08:45:00	250.6	0	0	0	#N/A	#N/A	#N/A	70.7	99.7	98.56	-0.1	-0.8	0	70.7	0.01	100	8039	98.54	71.6
2023-07-16 08:50:00	282	0	0	0	#N/A	#N/A	#N/A	70.9	100	98.56	-0.1	-0.9	0	71	0	100	8042	98.55	71.9
2023-07-16 08:55:00	262.2	0	0	0	#N/A	#N/A	#N/A	70.9	99.9	98.57	-0.1	-0.8	0	70.9	0	100	8047	98.55	72.2
2023-07-16 09:00:00	276.4	0	0	0	#N/A	#N/A	#N/A	71.2	99.8	98.57	0	-0.8	0	71.2	0	100	8048	98.56	72.5
2023-07-16 09:05:00	256.6	0	0	0	#N/A	#N/A	#N/A	71.3	100.1	98.58	-0.1	-0.8	0	71.3	0	100	8048	98.56	72.8
2023-07-16 09:10:00	225.8	0	0	0	#N/A	#N/A	#N/A	71.4	99.8	98.58	0	-0.7	0	71.3	0	100	8049	98.57	73
2023-07-16 09:15:00	166.2	0	0	0	#N/A	#N/A	#N/A	71.3	99.6	98.59	-0.1	-0.8	0	71.3	0.01	100	8051	98.57	72.8
2023-07-16 09:20:00	213.6	0	0	0	#N/A	#N/A	#N/A	71.2	99.6	98.59	0	-0.6	0	71.2	0.01	100	8050	98.57	72.7
2023-07-16 09:25:00	215.4	0	0	0	#N/A	#N/A	#N/A	71.2	99.7	98.59	0	-0.7	0	71.2	0.01	100	8051	98.57	72.8
2023-07-16 09:30:00	219.6	0	0	0	#N/A	#N/A	#N/A	71.2	99.4	98.59	0	-0.8	0	71.2	0.02	100	8054	98.57	72.8
2023-07-16 09:35:00	232.4	0	0	0	#N/A	#N/A	#N/A	71.4	99.2	98.6	0.1	-0.8	0	71.4	0.02	100	8045	98.58	73
2023-07-16 09:40:00	301.4	0	0	0	#N/A	#N/A	#N/A	71.7	98.7	98.59	0	-0.7	0	71.7	0.03	100	8049	98.58	73.3
2023-07-16 09:45:00	227.6	0	0	0	#N/A	#N/A	#N/A	71.8	98.6	98.6	0	-0.8	0	71.8	0.04	100	8051	98.59	73.6
2023-07-16 09:50:00	220.2	0	0	0	#N/A	#N/A	#N/A	71.9	97.7	98.61	0	-0.8	0	71.9	0.06	100	8042	98.59	73.6
2023-07-16 09:55:00	196.6	0	0	0	#N/A	#N/A	#N/A	71.8	97.3	98.61	0	-0.8	0	71.9	0.07	100	8044	98.6	73.8
2023-07-16 10:00:00	254.6	0	0	0	#N/A	#N/A	#N/A	71.9	97.7	98.62	-0.1	-0.7	0	71.9	0.06	100	8045	98.6	73.7
2023-07-16 10:05:00	203.8	0	0	0	#N/A	#N/A	#N/A	72	97.8	98.63	-0.1	-0.7	0	72	0.06	100	8045	98.61	73.8
2023-07-16 10:10:00	172.4	0	0	0	#N/A	#N/A	#N/A	71.9	96.9	98.63	-0.1	-0.9	0	71.9	0.08	100	8048	98.61	73.7
2023-07-16 10:15:00	255.6	0	0	0	#N/A	#N/A	#N/A	71.9	97.6	98.63	0.1	-0.8	0	71.9	0.06	100	8051	98.61	73.5
2023-07-16 10:20:00	236.8	0	0	0	#N/A	#N/A	#N/A	72	96.5	98.63	0.2	-0.7	0	71.9	0.09	100	8046	98.61	73.5
2023-07-16 10:25:00	273.6	0	0	0	#N/A	#N/A	#N/A	72	96.2	98.63	-0.1	-0.9	0	72	0.1	100	8051	98.62	73.6
2023-07-16 10:30:00	217.6	0	0	0	#N/A	#N/A	#N/A	72.1	96	98.64	-0.1	-0.8	0	72.1	0.11	100	8050	98.62	73.6
2023-07-16 10:35:00	195	0	0	0	#N/A	#N/A	#N/A	72	95.8	98.65	-0.1	-0.8	0	72	0.11	100	8052	98.63	73.6
2023-07-16 10:40:00	218.4	0	0	0	#N/A	#N/A	#N/A	71.9	95.8	98.65	-0.2	-0.8	0	71.9	0.11	100	8055	98.63	73.6
2023-07-16 10:45:00	242.2	0	0	0	#N/A	#N/A	#N/A	72.2	95.9	98.65	0	-0.8	0	72.2	0.11	100	8055	98.64	73.8
2023-07-16 10:50:00	251.4	0	0	0	#N/A	#N/A	#N/A	72.3	94.9	98.66	0	-0.7	0	72.3	0.14	100	8055	98.64	73.9
2023-07-16 10:55:00	197.4	0	0	0	#N/A	#N/A	#N/A	72.3	95.2	98.66	0	-0.6	0	72.3	0.13	100	8055	98.65	73.9
2023-07-16 11:00:00	151	0	0	0	#N/A	#N/A	#N/A	72.2	95.3	98.67	0	-0.7	0	72.2	0.13	100	8058	98.64	73.9
2023-07-16 11:05:00	157.4	0	0	0	#N/A	#N/A	#N/A	72.2	95.1	98.67	-0.1	-0.7	0	72.2	0.13	100	8055	98.64	73.8
2023-07-16 11:10:00	183.6	0	0	0	#N/A	#N/A	#N/A	72.1	95.3	98.67	-0.1	-0.9	0	72.1	0.13	100	8057	98.65	73.8
2023-07-16 11:15:00	259	0	0	0	#N/A	#N/A	#N/A	72.2	95.1	98.67	-0.1	-0.7	0	72.2	0.13	100	8060	98.65	73.9
2023-07-16 11:20:00	339.6	0	0	0	#N/A	#N/A	#N/A	72.5	94.3	98.67	0	-0.8	0	72.5	0.16	100	8061	98.65	74.2
2023-07-16 11:25:00	384.2	0	0	0	#N/A	#N/A	#N/A	73	93.4	98.66	0	-0.8	0	73	0.18	100	8062	98.65	74.6
2023-07-16 11:30:00	242	0	0	0	#N/A	#N/A	#N/A	73.3	92.7	98.67	0	-0.9	0	73.3	0.21	100	8065	98.65	74.9
2023-07-16 11:35:00	168.4	0	0	0	#N/A	#N/A	#N/A	73.4	92.9	98.68	0.1	-0.8	0	73.4	0.2	100	8064	98.66	75
2023-07-16 11:40:00	364.4	0	0	0	#N/A	#N/A	#N/A	73.4	91.7	98.67	0.1	-0.8	0	73.4	0.23	100	8069	98.66	75
2023-07-16 11:45:00	580.8	0	0	0	#N/A	#N/A	#N/A	74.2	90.9	98.66	-0.1	-0.8	0	74.2	0.26	100	8074	98.66	75.4
2023-07-16 11:50:00	811.2	0	0	0	#N/A	#N/A	#N/A	75.3	89.9	98.65	-0.1	-0.9	0	75.3	0.3	100	8085	98.65	76.4
2023-07-16 11:55:00	964	0	0	0	#N/A	#N/A	#N/A	77	87.4	98.64	0	-0.8	0	77	0.4	100	8096	98.65	77.8
2023-07-16 12:00:00	883.8	0	0	0	262	9.73	16.89	77.5	85.9	98.64	-0.1	-0.7	0	77.8	0.45	100	8105	98.66	78.9
2023-07-16 12:05:00	665.4	0	0	0	246	9.04	14.45	77.4	85.9	98.65	0.1	-0.8	0	78.3	0.45	100	8108	98.66	79.4
2023-07-16 12:10:00	311	0	0	0	260	8.55	11.74	76.5	85.2	98.67	0.1	-0.8	0	77.4	0.46	100	8108	98.66	79.1
2023-07-16 12:15:00	113.2	0.00067	0	0	317	11.39	16.31	75.8	85.7	98.68	-0.1	-0.8	0.04	76.2	0.44	100	8105	98.66	78
2023-07-16 12:20:00	121.4	0.01005	0	0	325	12.08	16.98	74.2	89.2	98.69	-0.1	-0.8	0.201	74.3	0.31	100	8101	98.67	75.8
2023-07-16 12:25:00	201.4	0.00268	0	0	320	10.92	16.2	72.3	93.9	98.7	-0.1	-0.9	0.08	72.7	0.17	100	8103	98.67	74.6
2023-07-16 12:30:00	324.8	0.00134	0	0	326	8.97	10.98	71.2	97.4	98.7	-0.1	-0.7	0.04	71.9	0.07	100	8103	98.68	74
2023-07-16 12:35:00	375.8	0	0	0	328	9.91	14.05	71	98.3	98.7	0.1	-0.7	0	71.9	0.04	100	8096	98.69	73.8
2023-07-16 12:40:00	325.8	0	0	0	335	9.55	13.53	71.1	97.9	98.7	-0.1	-0.7	0	71.9	0.05	100	8102	98.68	73.8
2023-07-16 12:45:00	339.6	0	0	0	319	10.27	13.38	71	96.8	98.71	0	-0.6	0	71.8	0.08	100	8104	98.69	73.6
2023-07-16 12:50:00	399	0	0	0	325	9.82	14.25	71.2	96.6	98.7	0.1	-0.9	0	72.1	0.09	100	8105	98.69	73.6
2023-07-16 12:55:00	339	0	0	0	328	10.13	13.98	71.5	96.2	98.7	0	-0.8	0	72.2	0.1	100	8108	98.68	73.8
2023-07-16 13:00:00	294.2	0	0	0	338	10.31	14.94	71.5	94.8	98.7	0	-0.9	0	72.2	0.14	100	8110	98.68	73.7
2023-07-16 13:05:00	421.2	0	0	0	335	7.52	10.38	71.5	95.2	98.7	0	-0.9	0	72.5	0.13	100	8110	98.68	73.8
2023-07-16 13:10:00	439.2	0	0	0	325	6.42	9.04	71.7	95.4	98.69	-0.2	-0.8	0	72.9	0.12	100	8116	98.68	74.1
2023-07-16 13:15:00	573	0	0	0	342	5.68	7.25	72.3	94.3	98.68	0	-0.7	0	73.5	0.15	100	8118	98.68	74.5

z6-17454 8928	Port1															Port7		Port8	
	ATMOS 41 All-in-one Weather Station															Battery		Barometer	
Timestamps	W/m² Solar Radiation	in Precipitation	Lightning Activity	miles Lightning Distance	° Wind Direction	mph Wind Speed	mph Gust Speed	°F Air Temp.	% Relative Humidity	kPa Atmospheric Pressure	° X-axis Level	° Y-axis Level	in/h Max Precip Rate	°F RH Sensor Temp	kPa VPD	% Battery Percent	mV Battery Voltage	kPa Reference Pressure	°F Logger Temp.
2023-07-16 13:20:00	552.2	0	0	0	317	4.52	6.17	73.1	93.8	98.68	0	-0.7	0	74.4	0.17	100	8120	98.68	75.5
2023-07-16 13:25:00	347.8	0	0	0	327	4.65	6.29	73.4	92.5	98.69	0	-0.8	0	74.7	0.21	100	8121	98.67	75.9
2023-07-16 13:30:00	418.6	0	0	0	322	5.84	9.37	73.6	91.4	98.68	-0.1	-0.8	0	74.8	0.24	100	8126	98.66	76.2
2023-07-16 13:35:00	752	0	0	0	296	6.02	8.57	74.2	89.6	98.67	-0.1	-0.8	0	75.4	0.3	100	8132	98.66	76.7
2023-07-16 13:40:00	1018	0	0	0	310	5.12	7.31	75.2	88.2	98.65	0.1	-0.7	0	76.4	0.35	100	8137	98.66	77.4
2023-07-16 13:45:00	513.4	0	0	0	296	4.41	7.34	75.4	87.8	98.67	0.1	-0.8	0	76.7	0.37	100	8138	98.65	78.1
2023-07-16 13:50:00	392.8	0	0	0	315	5.7	7.78	75.5	87.5	98.67	0	-0.9	0	76.7	0.38	100	8140	98.66	78.3
2023-07-16 13:55:00	306.6	0	0	0	303	6.06	9.06	75.2	86.7	98.68	0.1	-0.9	0	76.2	0.4	100	8140	98.65	78
2023-07-16 14:00:00	212.4	0.00134	0	0	300	6.06	10.33	74.8	88.3	98.68	0	-0.7	0.04	75.6	0.34	100	8140	98.65	76.7
2023-07-16 14:05:00	220.4	0.00134	0	0	315	6.69	10.13	74.2	89.1	98.68	-0.1	-0.8	0.04	74.8	0.31	100	8137	98.65	75.6
2023-07-16 14:10:00	388	0	0	0	335	5.88	7.92	73.3	91.5	98.67	-0.2	-0.7	0	74.4	0.24	100	8142	98.65	75.2
2023-07-16 14:15:00	489.2	0	0	0	311	6.35	8.19	73.2	92.2	98.66	0	-0.8	0	74.3	0.22	100	8143	98.64	75.3
2023-07-16 14:20:00	658.4	0	0	0	320	5.14	7.65	73.7	92.3	98.65	-0.1	-0.8	0	74.8	0.22	100	8144	98.64	75.7
2023-07-16 14:25:00	695.6	0	0	0	337	5.46	8.66	74.2	91.2	98.63	0	-0.7	0	75.3	0.25	100	8146	98.63	76.1
2023-07-16 14:30:00	715.4	0	0	0	343	4.32	8.03	74.5	90.2	98.64	-0.1	-0.8	0	75.8	0.28	100	8146	98.63	76.4
2023-07-16 14:35:00	804.4	0	0	0	351	3.69	7.87	75.1	89.1	98.63	0.1	-0.8	0	76.5	0.32	100	8146	98.63	77
2023-07-16 14:40:00	872.4	0	0	0	341	4.05	7.27	75.7	88.6	98.62	0.1	-0.7	0	77.2	0.34	100	8148	98.62	77.5
2023-07-16 14:45:00	826.4	0	0	0	332	4.81	8.01	76.5	87.6	98.62	0.1	-0.9	0	77.9	0.39	100	8150	98.61	78.3
2023-07-16 14:50:00	718.8	0	0	0	352	3.83	7.54	76.7	85	98.61	0	-0.7	0	77.9	0.47	100	8148	98.6	78.7
2023-07-16 14:55:00	630	0	0	0	262	2.86	4.54	76.4	86.1	98.62	0	-0.8	0	78	0.43	100	8150	98.6	79
2023-07-16 15:00:00	785	0	0	0	330	2.8	5.28	76.7	87.6	98.61	0.1	-0.9	0	78.5	0.39	100	8148	98.6	79.5
2023-07-16 15:05:00	834.2	0	0	0	276	3.78	6.76	77.7	85.4	98.61	0.1	-0.8	0	79.2	0.47	100	8148	98.6	80.4
2023-07-16 15:10:00	787	0	0	0	257	3.2	6.82	78.3	82.5	98.61	0.1	-0.7	0	79.8	0.58	100	8150	98.6	81.1
2023-07-16 15:15:00	666	0	0	0	334	3.42	7.61	78.5	82.8	98.61	0.1	-0.8	0	80.2	0.57	100	8149	98.6	81.9
2023-07-16 15:20:00	803.6	0	0	0	290	4.45	8.28	79.1	80.8	98.61	0.1	-0.9	0	80.5	0.65	100	8151	98.6	82.2
2023-07-16 15:25:00	822	0	0	0	276	4.18	8.93	79.6	80.6	98.61	0	-0.8	0	81	0.67	100	8152	98.6	82.8
2023-07-16 15:30:00	548.4	0	0	0	303	3.36	6.42	79.6	79.3	98.62	0	-0.8	0	81.2	0.72	100	8155	98.6	83.5
2023-07-16 15:35:00	454.6	0	0	0	308	1.74	4.88	79.3	78.5	98.62	0	-0.9	0	81.1	0.73	100	8154	98.6	83.4
2023-07-16 15:40:00	782	0	0	0	286	2.28	5.5	79.4	80	98.61	0	-0.9	0	81.4	0.68	100	8153	98.59	84.1
2023-07-16 15:45:00	686.4	0	0	0	319	4.34	7.61	80.1	79.8	98.61	0.2	-0.9	0	81.6	0.71	100	8153	98.6	84.9
2023-07-16 15:50:00	607	0	0	0	287	3.67	7.9	80.5	78.4	98.61	0	-0.8	0	81.8	0.77	100	8153	98.59	85
2023-07-16 15:55:00	468.2	0	0	0	316	4.03	6.85	80.2	77.7	98.61	0.1	-0.8	0	81.6	0.79	100	8152	98.59	85.2
2023-07-16 16:00:00	417.2	0	0	0	328	5.73	9.33	80.2	78.3	98.61	0	-0.8	0	81.5	0.76	100	8152	98.59	84.8
2023-07-16 16:05:00	528	0	0	0	333	4.16	8.14	79.8	77.8	98.61	0	-0.8	0	80.9	0.77	100	8153	98.6	84.1
2023-07-16 16:10:00	255.6	0	0	0	318	1.83	3.76	78.9	79.8	98.62	0	-0.8	0	80.5	0.68	100	8151	98.6	84.1
2023-07-16 16:15:00	500.6	0	0	0	290	3.31	5.12	79	80	98.61	0	-0.9	0	80.3	0.68	100	8152	98.59	83.8
2023-07-16 16:20:00	575.6	0	0	0	266	2.01	3.11	79.1	81.7	98.6	0	-0.8	0	80.9	0.62	100	8151	98.58	84.8
2023-07-16 16:25:00	518.6	0	0	0	306	2.98	4.92	79.6	79.8	98.59	0	-0.9	0	81.2	0.69	100	8150	98.57	85.4
2023-07-16 16:30:00	503	0	0	0	314	2.62	5.1	79.7	79.1	98.58	0	-0.9	0	81.5	0.72	100	8150	98.56	86.1
2023-07-16 16:35:00	476.6	0	0	0	341	3.56	7.07	80.3	79.4	98.58	0.2	-0.9	0	81.7	0.73	100	8148	98.56	86.2
2023-07-16 16:40:00	303.6	0	0	0	14	2.01	4.32	79.9	80.6	98.59	0	-0.9	0	81.4	0.67	100	8148	98.56	85.6
2023-07-16 16:45:00	532.6	0	0	0	42	2.13	5.23	79.6	81.1	98.58	0.1	-0.9	0	81.5	0.65	100	8146	98.56	85.8
2023-07-16 16:50:00	456.6	0	0	0	141	2.59	4.12	79.7	79.6	98.58	-0.1	-0.9	0	81.5	0.71	100	8146	98.56	86.5
2023-07-16 16:55:00	493.2	0	0	0	172	2.62	4.63	79.8	79.8	98.58	0.1	-0.8	0	81.6	0.7	100	8143	98.56	86.4
2023-07-16 17:00:00	476.6	0	0	0	69	1.79	3.83	79.7	80.9	98.58	0	-0.8	0	81.8	0.66	100	8145	98.56	86.8
2023-07-16 17:05:00	406	0	0	0	349	3.76	8.37	80.3	78.8	98.58	0.1	-0.8	0	82	0.75	100	8143	98.56	87.1
2023-07-16 17:10:00	311.4	0	0	0	354	5.44	8.23	80.7	77.4	98.58	0	-0.9	0	81.8	0.81	100	8143	98.56	86
2023-07-16 17:15:00	205.4	0	0	0	4	5.77	7.96	80.6	77	98.59	0	-0.9	0	81.3	0.82	100	8141	98.56	84.4
2023-07-16 17:20:00	304	0	0	0	349	4.79	6.42	79.9	77.7	98.59	0.2	-0.8	0	80.7	0.78	100	8142	98.56	83.2
2023-07-16 17:25:00	258.6	0	0	0	346	3.98	5.97	79.6	79.3	98.59	0	-0.9	0	80.7	0.71	100	8140	98.57	83.4
2023-07-16 17:30:00	206	0	0	0	8	3.76	5.46	79.4	79.6	98.6	0	-0.9	0	80.3	0.7	100	8140	98.57	82.7
2023-07-16 17:35:00	202	0	0	0	17	3.98	6.17	79.2	79.5	98.6	0	-0.8	0	80	0.7	100	8140	98.57	82.1
2023-07-16 17:40:00	282	0	0	0	342	3.36	7.05	78.7	81.1	98.61	0	-0.8	0	79.8	0.63	100	8139	98.58	82.4
2023-07-16 17:45:00	244.4	0	0	0	333	4.56	6.33	78.9	80	98.61	0	-0.9	0	79.8	0.68	100	8137	98.59	82.2
2023-07-16 17:50:00	210.2	0	0	0	336	4.25	5.28	78.9	80.2	98.62	0.1	-0.8	0	79.8	0.67	100	8140	98.59	82
2023-07-16 17:55:00	235	0	0	0	346	4.29	6.15	79	80.4	98.61	0	-0.8	0	79.8	0.66	100	8137	98.58	81.8
2023-07-16 18:00:00	316.6	0	0	0	11	4.32	6.06	78.8	81	98.6	0	-0.8	0	80	0.64	100	8136	98.57	82.3
2023-07-16 18:05:00	280.2	0	0	0	11	3.83	5.39	78.9	81.6	98.6	0	-0.9	0	80.1	0.62	100	8136	98.57	82.9
2023-07-16 18:10:00	243.4	0	0	0	357	4.25	5.64	79.2	80.6	98.61	0	-0.8	0	80.2	0.66	100	8138	98.58	83
2023-07-16 18:15:00	252.2	0	0	0	344	3.89	5.32	79.2	80.9	98.61	0.1	-0.8	0	80.3	0.65	100	8134	98.58	83
2023-07-16 18:20:00	234.2	0	0	0	338	5.03	7.45	79.4	80.3	98.61	-0.1	-0.9	0	80.3	0.67	100	8133	98.58	83.1
2023-07-16 18:25:00	204.6	0	0	0	352	4.72	6.89	79.4	79.8	98.61	0	-0.8	0	80.2	0.69	100	8129	98.58	82.9
2023-07-16 18:30:00	156	0	0	0	340	3.47	4.76	79.3	80	98.61	0	-0.9	0	80.1	0.68	100	8134	98.58	82.6
2023-07-16 18:35:00	125.8	0	0	0	316	3.38	5.66	79.2	80.8	98.62	0	-0.8	0	79.8	0.65	100	8128	98.59	82.1

z6-17454 8928	Port1															Port7		Port8	
	ATMOS 41 All-in-one Weather Station															Battery		Barometer	
Timestamps	W/m² Solar Radiation	in Precipitation	Lightning Activity	miles Lightning Distance	° Wind Direction	mph Wind Speed	mph Gust Speed	°F Air Temp.	% Relative Humidity	kPa Atmospheric Pressure	° X-axis Level	° Y-axis Level	in/h Max Precip Rate	°F RH Sensor Temp	kPa VPD	% Battery Percent	mV Battery Voltage	kPa Reference Pressure	°F Logger Temp.
2023-07-16 18:40:00	120	0	0	0	349	3.69	5.53	78.9	81.3	98.62	0	-0.9	0	79.5	0.63	100	8126	98.59	81.6
2023-07-16 18:45:00	100.8	0	0	0	326	3.15	5.35	78.7	81.4	98.62	0	-0.8	0	79.1	0.62	100	8127	98.59	80.8
2023-07-16 18:50:00	83.6	0	0	0	340	3.94	5.14	78.4	81.8	98.63	0	-0.8	0	78.7	0.6	100	8126	98.59	80
2023-07-16 18:55:00	70.8	0	0	0	1	4	5.35	77.8	83	98.63	0	-0.9	0	78.2	0.55	100	8124	98.59	79.2
2023-07-16 19:00:00	62.2	0	0	0	338	3.44	5.06	77.4	83.4	98.63	0	-0.8	0	77.6	0.53	100	8124	98.59	78.5
2023-07-16 19:05:00	57	0	0	0	347	2.8	3.38	76.9	84.5	98.63	-0.1	-0.9	0	77.2	0.49	100	8124	98.6	78
2023-07-16 19:10:00	60	0	0	0	353	1.77	3.13	76.4	85.3	98.63	-0.1	-0.7	0	76.8	0.46	100	8122	98.59	77.8
2023-07-16 19:15:00	64.2	0	0	0	353	2.17	3.13	76.2	86.2	98.63	-0.1	-0.8	0	76.6	0.43	100	8117	98.59	77.9
2023-07-16 19:20:00	68	0	0	0	354	1.9	2.62	76	86.6	98.62	0.1	-0.8	0	76.4	0.41	100	8115	98.59	77.8
2023-07-16 19:25:00	74.8	0	0	0	340	2.48	3.27	75.8	86.9	98.63	0	-0.8	0	76.2	0.4	100	8115	98.59	77.6
2023-07-16 19:30:00	77.8	0	0	0	358	1.83	2.84	75.7	87.7	98.65	-0.1	-0.8	0	76.1	0.37	100	8116	98.61	77.4
2023-07-16 19:35:00	73.4	0	0	0	329	1.5	2.17	75.5	87.8	98.66	0	-0.8	0	76	0.37	100	8115	98.63	77.1
2023-07-16 19:40:00	64	0	0	0	305	1.12	1.63	75.5	88.4	98.67	0	-0.8	0	75.8	0.35	100	8114	98.63	76.9
2023-07-16 19:45:00	52.6	0	0	0	293	0.67	1.63	75.3	89	98.67	0	-0.8	0	75.7	0.33	100	8113	98.63	76.6
2023-07-16 19:50:00	41	0	0	0	20	0.45	1.07	75.2	88.6	98.67	-0.1	-0.9	0	75.6	0.34	100	8112	98.64	76.4
2023-07-16 19:55:00	31.4	0	0	0	237	0.6	1.3	75.1	89.4	98.68	0	-0.8	0	75.4	0.31	100	8110	98.64	76.1
2023-07-16 20:00:00	24.2	0	0	0	191	1.12	2.21	75	89	98.68	-0.1	-0.7	0	75.2	0.32	100	8106	98.64	75.7
2023-07-16 20:05:00	19	0	0	0	147	1.45	2.06	74.8	88.9	98.67	0	-0.7	0	74.9	0.33	100	8108	98.64	75.3
2023-07-16 20:10:00	14.2	0	0	0	147	2.68	3.94	74.7	90.4	98.68	0	-0.7	0	74.7	0.28	100	8108	98.64	74.8
2023-07-16 20:15:00	10.4	0	0	0	227	4.34	6.51	74.6	86.8	98.69	-0.1	-0.8	0	74.6	0.39	100	8105	98.65	74.4
2023-07-16 20:20:00	6.8	0	0	0	244	6.22	9.4	74.4	81.4	98.68	-0.1	-0.7	0	74.4	0.54	100	8106	98.64	74.2
2023-07-16 20:25:00	3.8	0	0	0	261	6.62	11.56	74.3	79.1	98.69	-0.1	-0.8	0	74.3	0.6	100	8104	98.65	73.8
2023-07-16 20:30:00	1.6	0	0	0	262	7.96	11.07	74.1	76.2	98.69	-0.1	-0.8	0	74.2	0.68	100	8105	98.65	73.5
2023-07-16 20:35:00	1	0	0	0	256	7.11	10.07	73.9	74.8	98.69	0	-0.9	0	73.9	0.72	100	8102	98.65	73.3
2023-07-16 20:40:00	0	0	0	0	260	6.33	10.6	73.9	74.4	98.69	-0.1	-0.8	0	73.9	0.73	100	8101	98.65	73.1
2023-07-16 20:45:00	0	0	0	0	248	5.12	7.31	73.7	74.9	98.69	-0.1	-0.8	0	73.7	0.71	100	8100	98.65	72.9
2023-07-16 20:50:00	0	0	0	0	247	4.9	7	73.5	74.9	98.68	0	-0.8	0	73.5	0.71	100	8089	98.64	72.7
2023-07-16 20:55:00	0	0	0	0	247	4.23	5.97	73.3	75.5	98.68	-0.1	-0.8	0	73.2	0.68	100	8091	98.64	72.6
2023-07-16 21:00:00	0	0	0	0	245	4.43	6.46	73	75.9	98.68	-0.1	-0.7	0	73	0.67	100	8090	98.63	72.2
2023-07-16 21:05:00	0	0	0	0	232	4.16	5.35	72.8	76.4	98.67	-0.1	-0.8	0	72.8	0.65	100	8089	98.63	71.9
2023-07-16 21:10:00	0	0	0	0	204	3.49	4.97	72.5	77.2	98.68	0	-0.8	0	72.5	0.62	100	8087	98.64	71.6
2023-07-16 21:15:00	0	0	0	0	202	3.78	5.44	72.3	77.6	98.69	-0.1	-0.7	0	72.3	0.61	100	8089	98.65	71.3
2023-07-16 21:20:00	0	0	0	0	223	4.38	7.05	72	78.4	98.7	0	-0.8	0	72	0.58	100	8084	98.65	71
2023-07-16 21:25:00	0	0	0	0	238	5.7	7.09	71.9	78	98.69	-0.1	-0.6	0	71.9	0.59	100	8084	98.65	71
2023-07-16 21:30:00	0	0	0	0	236	6.33	7.81	71.8	77.9	98.69	0	-0.9	0	71.8	0.59	100	8087	98.65	71
2023-07-16 21:35:00	0	0	0	0	229	6.29	9.55	71.9	77.9	98.7	-0.1	-0.7	0	71.9	0.59	100	8085	98.66	71
2023-07-16 21:40:00	0	0	0	0	239	6.11	8.88	71.9	77.8	98.7	-0.2	-0.8	0	71.9	0.59	100	8081	98.66	70.9
2023-07-16 21:45:00	0	0	0	0	246	6.82	10.65	71.9	77.8	98.7	-0.1	-0.7	0	71.9	0.59	100	8085	98.66	70.8
2023-07-16 21:50:00	0	0	0	0	243	5.61	8.39	71.9	77.9	98.71	-0.1	-0.9	0	71.9	0.59	100	8083	98.67	70.8
2023-07-16 21:55:00	0	0	0	0	242	4.54	6.33	71.7	78.3	98.72	-0.1	-0.8	0	71.7	0.58	100	8080	98.68	70.6
2023-07-16 22:00:00	0	0	0	0	220	4.07	6.17	71.6	78.4	98.72	-0.1	-0.8	0	71.5	0.57	100	8082	98.68	70.4
2023-07-16 22:05:00	0	0	0	0	199	4.43	6.02	71.3	78.9	98.72	-0.2	-0.7	0	71.3	0.55	100	8080	98.68	70.2
2023-07-16 22:10:00	0	0	0	0	181	4.27	6.53	71.1	79.5	98.72	-0.1	-0.7	0	71.1	0.53	100	8080	98.68	69.9
2023-07-16 22:15:00	0	0	0	0	168	3.51	4.76	70.7	80.8	98.72	0	-0.8	0	70.7	0.49	100	8081	98.68	69.6
2023-07-16 22:20:00	0	0	0	0	176	4.23	7.2	70.4	81.1	98.71	-0.1	-0.7	0	70.4	0.48	100	8079	98.68	69.2
2023-07-16 22:25:00	0	0	0	0	190	4.92	7.76	70.2	80.9	98.72	-0.2	-0.6	0	70.2	0.48	100	8077	98.68	69.2
2023-07-16 22:30:00	0	0	0	0	209	4.88	7.52	70.2	81.6	98.72	0	-0.8	0	70.2	0.46	100	8077	98.68	69.1
2023-07-16 22:35:00	0	0	0	0	229	6.44	10.69	70.2	81.8	98.72	-0.2	-0.8	0	70.2	0.46	100	8076	98.68	69.2
2023-07-16 22:40:00	0	0	0	0	230	6.69	11.07	70.3	81.4	98.72	-0.1	-0.7	0	70.3	0.47	100	8074	98.68	69.3
2023-07-16 22:45:00	0	0	0	0	235	7.4	11.21	70.4	81	98.71	-0.2	-0.8	0	70.4	0.48	100	8076	98.67	69.4
2023-07-16 22:50:00	0	0	0	0	230	6.98	10.45	70.6	80.5	98.71	-0.1	-0.6	0	70.6	0.5	100	8075	98.67	69.6
2023-07-16 22:55:00	0	0	0	0	225	7.96	11.61	70.9	79.7	98.71	-0.1	-0.7	0	70.9	0.52	100	8075	98.67	69.7
2023-07-16 23:00:00	0	0	0	0	227	7.94	13.35	71	79.3	98.71	0	-0.9	0	71.1	0.54	100	8073	98.68	69.9
2023-07-16 23:05:00	0	0	0	0	224	8.46	13.76	71.3	78.8	98.72	0	-0.9	0	71.3	0.55	100	8063	98.69	70.2
2023-07-16 23:10:00	0	0	0	0	228	7.63	11.07	71.4	78.1	98.73	0	-0.7	0	71.4	0.57	100	8064	98.69	70.4
2023-07-16 23:15:00	0	0	0	0	216	6.76	10.69	71.5	78.1	98.74	-0.1	-0.7	0	71.5	0.58	100	8065	98.7	70.4
2023-07-16 23:20:00	0	0	0	0	222	6.58	11.18	71.5	78	98.74	0	-0.7	0	71.5	0.58	100	8064	98.7	70.3
2023-07-16 23:25:00	0	0	0	0	219	6.53	8.93	71.4	77.7	98.74	-0.2	-0.7	0	71.4	0.59	100	8065	98.7	70.2
2023-07-16 23:30:00	0	0	0	0	218	6.96	11.83	71.3	77.7	98.73	0	-0.7	0	71.3	0.58	100	8063	98.69	70.2
2023-07-16 23:35:00	0	0	0	0	215	8.99	11.99	71.4	77.6	98.74	-0.1	-0.9	0	71.4	0.59	100	8061	98.7	70.2
2023-07-16 23:40:00	0	0	0	0	215	6.82	10.04	71.3	77.5	98.74	0	-0.8	0	71.3	0.59	100	8062	98.7	70.3
2023-07-16 23:45:00	0	0	0	0	215	7.65	13.56	71.3	77.1	98.75	-0.1	-0.8	0	71.3	0.6	100	8062	98.7	70.2
2023-07-16 23:50:00	0	0	0	0	229	10.04	15.68	71.3	76.5	98.74	-0.1	-0.3	0	71.3	0.61	100	8061	98.7	70.3
2023-07-16 23:55:00	0	0	0	0	228	8.28	16.33	71.4	76.4	98.74	-0.1	-0.7	0	71.4	0.62	100	8061	98.7	70.3

z6-17454 8928	Port1															Port7		Port8	
	ATMOS 41 All-in-one Weather Station															Battery		Barometer	
Timestamps	W/m² Solar Radiation	in Precipitation	Lightning Activity	miles Lightning Distance	° Wind Direction	mph Wind Speed	mph Gust Speed	°F Air Temp.	% Relative Humidity	kPa Atmospheric Pressure	° X-axis Level	° Y-axis Level	in/h Max Precip Rate	°F RH Sensor Temp	kPa VPD	% Battery Percent	mV Battery Voltage	kPa Reference Pressure	°F Logger Temp.
2023-07-17 00:00:00	0	0	0	0	231	9.44	13.2	71.4	76.1	98.74	-0.1	-1	0	71.3	0.63	100	8064	98.7	70.3
2023-07-17 00:05:00	0	0	0	0	230	9.26	14.63	71.3	76.2	98.74	-0.1	-0.6	0	71.3	0.62	100	8042	98.69	70.4
2023-07-17 00:10:00	0	0	0	0	223	10.18	16.46	71.3	75.8	98.73	0.1	-0.6	0	71.3	0.63	100	8037	98.69	70.7
2023-07-17 00:15:00	0	0	0	0	213	7.65	10.69	71.3	75.6	98.73	0	-0.7	0	71.3	0.64	100	8031	98.69	70.8
2023-07-17 00:20:00	0	0	0	0	210	6.35	9.84	71.4	75.6	98.73	-0.1	-0.8	0	71.4	0.64	100	8042	98.69	70.7
2023-07-17 00:25:00	0	0	0	0	219	8.52	12.39	71.2	75.7	98.74	-0.2	-0.7	0	71.2	0.63	100	8042	98.7	70.5
2023-07-17 00:30:00	0	0	0	0	230	9.51	14.97	71.4	75	98.73	0.1	-0.9	0	71.3	0.66	100	8043	98.69	70.5
2023-07-17 00:35:00	0	0	0	0	216	9.69	17.54	71.4	75	98.73	0.1	-0.7	0	71.4	0.66	100	8043	98.69	70.5
2023-07-17 00:40:00	0	0	0	0	222	9.15	12.8	71.5	74.6	98.73	0	-0.8	0	71.5	0.67	100	8040	98.68	70.6
2023-07-17 00:45:00	0	0	0	0	229	9.46	13.56	71.5	74.6	98.73	-0.1	-0.7	0	71.5	0.67	100	8042	98.69	70.5
2023-07-17 00:50:00	0	0	0	0	225	10.89	17.58	71.6	74.5	98.73	0	-0.7	0	71.6	0.67	100	8039	98.69	70.5
2023-07-17 00:55:00	0	0	0	0	223	9.82	15.73	71.5	74.8	98.73	-0.1	-0.8	0	71.5	0.66	100	8039	98.68	70.5
2023-07-17 01:00:00	0	0	0	0	223	9.8	13.8	71.5	74.5	98.72	0.1	-0.6	0	71.5	0.67	100	8039	98.68	70.5
2023-07-17 01:05:00	0	0	0	0	227	10.45	15.39	71.5	74.5	98.72	0	-0.7	0	71.5	0.67	100	8039	98.68	70.5
2023-07-17 01:10:00	0	0	0	0	227	10.04	14.38	71.5	74.4	98.73	-0.1	-0.7	0	71.5	0.67	100	8039	98.69	70.5
2023-07-17 01:15:00	0	0	0	0	226	10.07	13.62	71.5	74.5	98.73	-0.2	-0.8	0	71.5	0.67	100	8040	98.69	70.4
2023-07-17 01:20:00	0	0	0	0	220	8.61	12.64	71.4	74.8	98.74	-0.1	-0.8	0	71.4	0.66	100	8036	98.7	70.4
2023-07-17 01:25:00	0	0	0	0	214	8.93	14.56	71.3	74.9	98.74	-0.1	-0.5	0	71.3	0.66	100	8039	98.7	70.3
2023-07-17 01:30:00	0	0	0	0	219	9.1	13.91	71.3	74.9	98.75	-0.2	-0.9	0	71.3	0.66	100	8039	98.7	70.3
2023-07-17 01:35:00	0	0	0	0	216	8.84	13	71.3	75	98.75	0.1	-0.7	0	71.4	0.66	100	8036	98.7	70.3
2023-07-17 01:40:00	0	0	0	0	204	10.18	14.85	71.2	74.9	98.75	0	-0.7	0	71.2	0.65	100	8038	98.7	70.3
2023-07-17 01:45:00	0	0	0	0	206	10.02	17.22	71.2	74.6	98.76	-0.1	-0.9	0	71.2	0.66	100	8037	98.71	70.2
2023-07-17 01:50:00	0	0	0	0	204	8.03	11.97	71.2	74.7	98.75	0	-0.6	0	71.2	0.66	100	8028	98.71	70.2
2023-07-17 01:55:00	0	0	0	0	209	7.16	10.09	71	75.4	98.77	-0.2	-0.8	0	71	0.64	100	8028	98.72	70.2
2023-07-17 02:00:00	0	0	0	0	212	6.87	13.13	71	75.7	98.76	-0.2	-0.6	0	70.9	0.63	100	8028	98.72	70
2023-07-17 02:05:00	0	0	0	0	209	6.76	11.43	70.7	75.9	98.76	-0.3	-0.7	0	70.7	0.62	100	8026	98.72	69.9
2023-07-17 02:10:00	0	0	0	0	207	7.74	11.23	70.5	76.4	98.76	-0.1	-0.8	0	70.6	0.6	100	8026	98.72	69.7
2023-07-17 02:15:00	0	0	0	0	210	7.23	10.04	70.5	76.4	98.76	-0.1	-0.8	0	70.5	0.6	100	8026	98.72	69.6
2023-07-17 02:20:00	0	0	0	0	208	6.31	8.77	70.4	76.8	98.77	0.1	-0.8	0	70.4	0.59	100	8026	98.73	69.5
2023-07-17 02:25:00	0	0	0	0	200	7.81	13.33	70.3	76.7	98.78	0	-0.8	0	70.2	0.59	100	8025	98.73	69.4
2023-07-17 02:30:00	0	0	0	0	201	6.73	9.84	70.1	76.9	98.78	-0.1	-0.7	0	70.1	0.58	100	8024	98.74	69.3
2023-07-17 02:35:00	0	0	0	0	205	6.51	11.56	70	77.1	98.78	-0.2	-0.8	0	70	0.57	100	8026	98.73	69.1
2023-07-17 02:40:00	0	0	0	0	211	5.64	8.34	69.8	77.5	98.77	-0.1	-0.8	0	69.8	0.56	100	8024	98.73	69
2023-07-17 02:45:00	0	0	0	0	209	5.28	8.23	69.8	77.8	98.78	-0.1	-0.7	0	69.8	0.55	100	8024	98.73	68.8
2023-07-17 02:50:00	0	0	0	0	212	5.3	7.67	69.7	78.4	98.78	-0.2	-0.9	0	69.7	0.53	100	8014	98.74	68.7
2023-07-17 02:55:00	0	0	0	0	205	5.84	8.37	69.4	78.8	98.79	-0.1	-0.7	0	69.4	0.52	100	8016	98.74	68.7
2023-07-17 03:00:00	0	0	0	0	210	5.57	8.12	69.3	78.7	98.79	-0.1	-0.7	0	69.3	0.52	100	8015	98.74	68.6
2023-07-17 03:05:00	0	0	0	0	206	5.82	9.93	69.3	79	98.79	0	-0.8	0	69.3	0.51	100	8017	98.74	68.5
2023-07-17 03:10:00	0	0	0	0	207	6.44	10.6	69.3	78.8	98.79	-0.1	-0.7	0	69.3	0.52	100	8016	98.74	68.4
2023-07-17 03:15:00	0	0	0	0	196	8.08	10.49	69.3	78.7	98.79	-0.1	-0.7	0	69.3	0.52	100	8017	98.75	68.5
2023-07-17 03:20:00	0	0	0	0	200	8.43	12.15	69.4	78.2	98.79	-0.1	-0.8	0	69.4	0.53	100	8010	98.75	68.6
2023-07-17 03:25:00	0	0	0	0	197	9.1	13.44	69.7	77.9	98.79	-0.1	-0.8	0	69.7	0.55	100	8014	98.74	68.7
2023-07-17 03:30:00	0	0	0	0	196	8.63	12.62	69.7	77.6	98.79	-0.1	-0.7	0	69.6	0.55	100	8016	98.75	68.7
2023-07-17 03:35:00	0	0	0	0	196	8.28	12.73	69.6	77.7	98.79	0	-0.5	0	69.6	0.55	100	8014	98.74	68.6
2023-07-17 03:40:00	0	0	0	0	198	7.54	10.6	69.5	77.9	98.79	-0.1	-0.7	0	69.4	0.54	100	8012	98.74	68.6
2023-07-17 03:45:00	0	0	0	0	204	7.02	9.82	69.4	78.1	98.79	-0.2	-0.7	0	69.4	0.54	100	8017	98.74	68.5
2023-07-17 03:50:00	0	0	0	0	205	7.11	11.95	69.3	78.2	98.79	-0.3	-0.8	0	69.3	0.53	100	8011	98.74	68.4
2023-07-17 03:55:00	0	0	0	0	207	6.22	9.37	69.2	78.5	98.77	-0.1	-0.6	0	69.2	0.52	100	8010	98.73	68.3
2023-07-17 04:00:00	0	0	0	0	213	5.7	10.31	69.2	78.7	98.77	-0.1	-0.7	0	69.2	0.52	100	8014	98.73	68.2
2023-07-17 04:05:00	0	0	0	0	211	4.81	8.16	69.1	79.1	98.77	-0.1	-0.7	0	69.1	0.51	100	8012	98.72	68.1
2023-07-17 04:10:00	0	0	0	0	216	4.29	7.27	68.9	79.6	98.76	-0.2	-0.7	0	68.9	0.49	100	8013	98.72	67.9
2023-07-17 04:15:00	0	0	0	0	203	4.68	6.22	68.8	79.7	98.77	-0.1	-0.7	0	68.8	0.49	100	8009	98.73	67.8
2023-07-17 04:20:00	0	0	0	0	196	4.79	7.85	68.5	79.9	98.77	-0.2	-0.6	0	68.5	0.48	100	8009	98.73	67.6
2023-07-17 04:25:00	0	0	0	0	200	3.98	7.56	68.5	80.3	98.76	-0.1	-0.8	0	68.5	0.47	100	8010	98.72	67.5
2023-07-17 04:30:00	0	0	0	0	209	3.06	6.04	68.3	80.4	98.77	-0.2	-0.7	0	68.3	0.46	100	8008	98.73	67.3
2023-07-17 04:35:00	0	0	0	0	187	3.49	5.39	68.1	81.3	98.77	-0.1	-0.7	0	68.1	0.44	100	8009	98.73	67.2
2023-07-17 04:40:00	0	0	0	0	179	4.83	7.25	68	81.6	98.78	-0.1	-0.6	0	68	0.43	100	8008	98.74	67.1
2023-07-17 04:45:00	0	0	0	0	182	4.63	6.13	68	81.3	98.78	-0.1	-0.6	0	68	0.44	100	8008	98.74	67.2
2023-07-17 04:50:00	0	0	0	0	179	4.29	6.78	68.1	81.4	98.79	-0.2	-0.7	0	68.1	0.44	100	8008	98.75	67.2
2023-07-17 04:55:00	0	0	0	0	182	4.61	6.33	68	81.3	98.79	-0.2	-0.8	0	68	0.44	100	8009	98.75	67.2
2023-07-17 05:00:00	0	0	0	0	172	4.79	6.06	68	81.4	98.8	-0.1	-0.7	0	68	0.43	100	8010	98.76	67.2
2023-07-17 05:05:00	0	0	0	0	172	4.76	6.71	68	81.9	98.8	-0.2	-0.7	0	68	0.42	100	8007	98.76	67.1
2023-07-17 05:10:00	0	0	0	0	169	5.75	7.23	67.8	82.3	98.8	-0.2	-0.7	0	67.8	0.41	100	8009	98.76	67
2023-07-17 05:15:00	0	0	0	0	171	5.17	7.31	67.6	82.9	98.81	-0.2	-0.7	0	67.6	0.4	100	8007	98.77	66.9

z6-17454 8928	Port1															Port7		Port8	
	ATMOS 41 All-in-one Weather Station															Battery		Barometer	
Timestamps	W/m² Solar Radiation	in Precipitation	Lightning Activity	miles Lightning Distance	° Wind Direction	mph Wind Speed	mph Gust Speed	°F Air Temp.	% Relative Humidity	kPa Atmospheric Pressure	° X-axis Level	° Y-axis Level	in/h Max Precip Rate	°F RH Sensor Temp	kPa VPD	% Battery Percent	mV Battery Voltage	kPa Reference Pressure	°F Logger Temp.
2023-07-17 05:20:00	0.2	0	0	0	167	5.35	7.49	67.4	83.3	98.81	-0.1	-0.6	0	67.4	0.38	100	8004	98.77	66.8
2023-07-17 05:25:00	2.6	0	0	0	170	5.46	7.34	67.1	84	98.82	-0.1	-0.8	0	67.1	0.36	100	8006	98.78	66.6
2023-07-17 05:30:00	6.6	0	0	0	179	5.48	7.76	67	83.9	98.83	-0.3	-0.7	0	67	0.36	100	8004	98.78	66.5
2023-07-17 05:35:00	10	0	0	0	181	4.85	6.35	67	84.3	98.82	-0.1	-0.7	0	67	0.36	100	8005	98.78	66.5
2023-07-17 05:40:00	13.6	0	0	0	186	5.75	9.55	67.1	84.1	98.82	-0.1	-0.8	0	67.1	0.36	100	8003	98.78	66.6
2023-07-17 05:45:00	17.4	0	0	0	187	5.75	8.34	67.2	83.8	98.82	-0.2	-0.6	0	67.2	0.37	100	8004	98.78	66.7
2023-07-17 05:50:00	22	0	0	0	179	5.93	10.16	67.4	83.3	98.82	-0.1	-0.7	0	67.4	0.38	100	8007	98.78	66.9
2023-07-17 05:55:00	32.2	0	0	0	181	5.44	7.76	67.6	83.3	98.82	-0.1	-0.8	0	67.7	0.38	100	8003	98.78	67
2023-07-17 06:00:00	37.8	0	0	0	191	5.79	8.3	67.6	83	98.83	-0.2	-0.7	0	67.8	0.39	100	8004	98.79	67.1
2023-07-17 06:05:00	37.8	0	0	0	194	5.08	8.25	67.9	82.9	98.82	-0.1	-0.8	0	68	0.4	100	8004	98.79	67.2
2023-07-17 06:10:00	49.2	0	0	0	190	5.91	10.11	68	82.9	98.82	-0.2	-0.7	0	68.1	0.4	100	8005	98.78	67.4
2023-07-17 06:15:00	63.8	0	0	0	194	5.32	8.81	68.1	82.5	98.81	-0.2	-0.7	0	68.3	0.41	100	8005	98.78	67.6
2023-07-17 06:20:00	65.4	0	0	0	200	5.53	8.57	68.5	82.4	98.82	-0.1	-0.7	0	68.8	0.42	100	8004	98.79	67.9
2023-07-17 06:25:00	44.6	0	0	0	209	5.32	8.97	68.8	81.8	98.83	-0.1	-0.7	0	68.9	0.44	100	8004	98.8	68.2
2023-07-17 06:30:00	43.2	0	0	0	214	4.81	8.93	69	81.3	98.83	-0.1	-0.7	0	69.2	0.45	100	8005	98.79	68.4
2023-07-17 06:35:00	57.2	0	0	0	199	5.37	9.78	69.2	81.1	98.84	-0.2	-0.7	0	69.3	0.46	100	8006	98.8	68.5
2023-07-17 06:40:00	100.4	0	0	0	214	4.56	9.44	69.1	81.6	98.85	-0.1	-0.7	0	69.5	0.45	100	8004	98.81	68.7
2023-07-17 06:45:00	82.2	0	0	0	215	6.24	9.35	69.5	81.3	98.86	-0.1	-0.8	0	69.8	0.46	100	8007	98.82	69
2023-07-17 06:50:00	73.2	0	0	0	220	5.88	8.77	69.9	80.7	98.86	-0.1	-0.8	0	70.2	0.48	100	8004	98.82	69.4
2023-07-17 06:55:00	69.8	0	0	0	216	7.02	10.38	70.1	80.3	98.86	-0.1	-0.8	0	70.3	0.49	100	8007	98.82	69.6
2023-07-17 07:00:00	92.2	0	0	0	202	6.62	9.84	70.2	80.1	98.85	-0.1	-0.7	0	70.4	0.5	100	8008	98.82	69.7
2023-07-17 07:05:00	109.6	0	0	0	190	6.11	9.8	70.2	80.1	98.85	0	-0.8	0	70.5	0.5	100	8005	98.82	69.7
2023-07-17 07:10:00	108.2	0	0	0	190	6.96	12.5	70.3	80.1	98.86	0	-0.8	0	70.7	0.5	100	8008	98.82	69.8
2023-07-17 07:15:00	130.8	0	0	0	192	7.11	11.9	70.3	80.7	98.86	0	-0.8	0	70.7	0.49	100	8007	98.83	69.9
2023-07-17 07:20:00	155.6	0	0	0	194	7.36	9.84	70.4	80.6	98.86	-0.2	-0.7	0	70.9	0.49	100	8003	98.83	70.1
2023-07-17 07:25:00	190.8	0	0	0	190	6.67	10.07	70.7	80.9	98.86	-0.1	-0.8	0	71.3	0.49	100	8007	98.84	70.5
2023-07-17 07:30:00	212	0	0	0	193	6.49	9.82	71.1	80.4	98.86	-0.2	-0.6	0	71.7	0.51	100	8013	98.84	70.8
2023-07-17 07:35:00	226	0	0	0	195	6.06	10.2	71.5	80.1	98.86	0	-0.7	0	72.3	0.52	100	8016	98.83	71.3
2023-07-17 07:40:00	225	0	0	0	192	6.91	11.3	72	79.5	98.86	0	-0.7	0	72.7	0.55	100	8020	98.83	71.7
2023-07-17 07:45:00	219.8	0	0	0	195	6.04	8.84	72.2	79.1	98.86	-0.1	-0.8	0	72.9	0.56	100	8023	98.83	72
2023-07-17 07:50:00	255	0	0	0	206	6.35	9.26	72.5	79.1	98.86	0.1	-0.8	0	73.3	0.57	100	8028	98.84	72.4
2023-07-17 07:55:00	212.2	0	0	0	201	6.91	9.89	72.9	78.3	98.86	-0.1	-0.8	0	73.6	0.6	100	8032	98.84	72.8
2023-07-17 08:00:00	239.2	0	0	0	202	6.26	10.92	73	77.9	98.87	-0.1	-0.9	0	73.8	0.61	100	8036	98.84	73
2023-07-17 08:05:00	277.8	0	0	0	200	7.23	10.69	73.3	78.1	98.86	-0.1	-0.7	0	74.2	0.61	100	8039	98.84	73.4
2023-07-17 08:10:00	330.6	0	0	0	200	5.06	10.47	73.5	78.5	98.87	0.1	-0.6	0	74.7	0.61	100	8048	98.85	73.8
2023-07-17 08:15:00	320	0	0	0	222	6.93	12.59	74.1	77.6	98.87	-0.1	-0.7	0	75.1	0.64	100	8054	98.86	74.4
2023-07-17 08:20:00	327.8	0	0	0	220	8.19	12.84	74.6	76	98.88	0	-0.7	0	75.5	0.7	100	8048	98.86	74.9
2023-07-17 08:25:00	305.8	0	0	0	208	8.3	14.07	74.9	76.1	98.89	0	-0.8	0	75.7	0.7	100	8058	98.87	75.4
2023-07-17 08:30:00	337	0	0	0	211	5.14	9.71	74.8	76.5	98.89	-0.1	-0.8	0	75.8	0.69	100	8063	98.88	75.7
2023-07-17 08:35:00	367	0	0	0	234	6.82	10.83	75.2	75.6	98.9	-0.1	-0.8	0	76.3	0.73	100	8070	98.89	76
2023-07-17 08:40:00	307	0	0	0	233	6.98	10.74	75.4	75.5	98.92	0	-0.7	0	76.4	0.74	100	8070	98.9	76.3
2023-07-17 08:45:00	216.8	0	0	0	242	7.14	16.78	75.2	74.7	98.94	0	-0.8	0	75.9	0.76	100	8071	98.92	76.2
2023-07-17 08:50:00	219.4	0	0	0	236	6.42	10.49	74.8	75.6	98.96	0	-0.8	0	75.5	0.72	100	8072	98.92	76
2023-07-17 08:55:00	354.2	0	0	0	241	7.65	13.44	74.6	76.4	98.94	0.1	-0.8	0	75.4	0.69	100	8080	98.93	75.8
2023-07-17 09:00:00	429.6	0	0	0	249	6.24	11.45	75.1	77.3	98.94	0.1	-0.7	0	76.1	0.67	100	8089	98.93	76.2
2023-07-17 09:05:00	442	0	0	0	242	6.62	10.87	75.7	75.6	98.94	0	-0.8	0	76.9	0.74	100	8093	98.92	76.7
2023-07-17 09:10:00	457.2	0	0	0	244	7.92	11.68	76.3	74.1	98.93	-0.1	-0.8	0	77.4	0.8	100	8102	98.92	77.3
2023-07-17 09:15:00	461.4	0	0	0	236	8.93	14.32	76.7	72.7	98.92	0	-0.7	0	77.7	0.86	100	8109	98.91	77.6
2023-07-17 09:20:00	459.2	0	0	0	232	8.39	12.73	77.1	72.1	98.93	0.2	-0.7	0	78	0.89	100	8114	98.92	77.9
2023-07-17 09:25:00	414.6	0	0	0	261	6.85	11.74	77.1	72.2	98.93	0.1	-0.8	0	78.2	0.88	100	8121	98.92	78.2
2023-07-17 09:30:00	441.4	0	0	0	262	8.37	12.75	77.5	70.9	98.93	0.1	-0.9	0	78.5	0.94	100	8131	98.92	78.5
2023-07-17 09:35:00	443.8	0	0	0	240	7.38	11.16	77.7	70.3	98.93	-0.1	-0.8	0	78.7	0.96	100	8136	98.92	78.8
2023-07-17 09:40:00	490.4	0	0	0	236	7.34	10.31	77.9	70	98.92	0.1	-0.8	0	79	0.98	100	8142	98.92	79.2
2023-07-17 09:45:00	533.4	0	0	0	234	8.34	12.82	78.4	67.7	98.93	0	-0.8	0	79.3	1.07	100	8151	98.92	79.4
2023-07-17 09:50:00	553.8	0	0	0	239	8.37	12.88	78.4	66.8	98.93	0	-0.8	0	79.3	1.1	100	8156	98.92	79.6
2023-07-17 09:55:00	560.2	0	0	0	232	8.72	13.44	78.4	66	98.93	-0.1	-0.7	0	79.4	1.13	100	8164	98.93	79.7
2023-07-17 10:00:00	569.6	0	0	0	246	5.08	9.8	78.4	67.7	98.93	0	-0.8	0	79.6	1.07	100	8170	98.92	80
2023-07-17 10:05:00	576.2	0	0	0	222	8.12	11.86	78.9	64.6	98.93	0	-0.8	0	80	1.19	100	8177	98.92	80.4
2023-07-17 10:10:00	586	0	0	0	231	8.72	13.89	79.1	64.1	98.93	-0.2	-0.7	0	80	1.22	100	8180	98.92	80.5
2023-07-17 10:15:00	587.8	0	0	0	231	9.62	14.47	79	63.5	98.93	0	-0.9	0	79.9	1.24	100	8190	98.92	80.4
2023-07-17 10:20:00	586.8	0	0	0	254	7	12.48	78.8	64.8	98.94	0	-0.7	0	79.8	1.18	100	8192	98.93	80.4
2023-07-17 10:25:00	603	0	0	0	240	8.7	13.11	78.9	64.7	98.93	0	-0.9	0	79.9	1.19	100	8197	98.93	80.5
2023-07-17 10:30:00	595.8	0	0	0	254	5.91	8.23	78.9	65.5	98.94	0.2	-0.8	0	80	1.16	100	8204	98.93	80.7
2023-07-17 10:35:00	603.4	0	0	0	254	6.64	11.72	79.1	65.3	98.94	0.2	-0.8	0	80.2	1.18	100	8208	98.93	80.9

z6-17454 8928	Port1															Port7		Port8	
	ATMOS 41 All-in-one Weather Station															Battery		Barometer	
Timestamps	W/m² Solar Radiation	in Precipitation	Lightning Activity	miles Lightning Distance	° Wind Direction	mph Wind Speed	mph Gust Speed	°F Air Temp.	% Relative Humidity	kPa Atmospheric Pressure	° X-axis Level	° Y-axis Level	in/h Max Precip Rate	°F RH Sensor Temp	kPa VPD	% Battery Percent	mV Battery Voltage	kPa Reference Pressure	°F Logger Temp.
2023-07-17 10:40:00	609.4	0	0	0	252	7.81	10.76	79.4	64.6	98.95	-0.1	-0.9	0	80.4	1.21	100	8213	98.93	81.1
2023-07-17 10:45:00	611.8	0	0	0	224	7.52	11.63	79.5	63.7	98.95	0.2	-0.8	0	80.6	1.25	100	8220	98.94	81.2
2023-07-17 10:50:00	619.4	0	0	0	248	7.76	11.95	79.5	64.1	98.95	0	-0.8	0	80.5	1.23	100	8214	98.95	81.2
2023-07-17 10:55:00	628.4	0	0	0	238	8.1	13.06	79.5	63.7	98.96	0.2	-0.8	0	80.5	1.25	100	8223	98.96	81.4
2023-07-17 11:00:00	637.8	0	0	0	253	5.93	8.41	79.5	65.1	98.97	0	-0.9	0	80.6	1.2	100	8227	98.97	81.4
2023-07-17 11:05:00	650.8	0	0	0	231	8.52	11.59	79.9	63.5	98.97	0	-0.9	0	80.9	1.27	100	8229	98.96	81.6
2023-07-17 11:10:00	655.6	0	0	0	219	8.23	13.35	80	62.9	98.96	-0.1	-0.8	0	81	1.3	100	8235	98.95	81.6
2023-07-17 11:15:00	676	0	0	0	211	9.93	14.76	80.1	62.3	98.96	-0.1	-0.7	0	81.1	1.32	100	8241	98.95	81.6
2023-07-17 11:20:00	688.8	0	0	0	228	7.76	11.59	80.1	63	98.97	-0.1	-0.7	0	81.1	1.3	100	8236	98.96	81.7
2023-07-17 11:25:00	698.6	0	0	0	233	4.41	8.21	80.1	65.3	98.97	0	-0.9	0	81.4	1.22	100	8243	98.96	82.1
2023-07-17 11:30:00	715	0	0	0	225	8.05	10.96	80.7	63.4	98.97	0.1	-0.9	0	81.8	1.31	100	8247	98.96	82.4
2023-07-17 11:35:00	719.8	0	0	0	216	6.8	10.67	80.8	62.5	98.97	0	-1	0	81.9	1.34	100	8253	98.97	82.4
2023-07-17 11:40:00	727.8	0	0	0	231	5.68	9.19	80.9	64.2	98.97	0.1	-0.9	0	82	1.29	100	8256	98.97	82.6
2023-07-17 11:45:00	727.2	0	0	0	254	6.51	10.47	81.2	63	98.98	-0.1	-0.8	0	82.5	1.35	100	8262	98.97	82.9
2023-07-17 11:50:00	743.8	0	0	0	236	6.44	10.07	81.5	60.2	98.97	0	-0.9	0	82.6	1.46	100	8266	98.96	83
2023-07-17 11:55:00	741.4	0	0	0	239	6.62	10.33	81.6	61.5	98.97	0.1	-0.8	0	82.8	1.42	100	8268	98.96	83.2
2023-07-17 12:00:00	736	0	0	0	236	6.8	9.6	81.7	61	98.97	0.1	-0.8	0	82.8	1.44	100	8271	98.96	83.3
2023-07-17 12:05:00	737.2	0	0	0	241	6.35	12.59	81.8	60.3	98.97	0.2	-0.8	0	82.9	1.47	100	8263	98.96	83.5
2023-07-17 12:10:00	743	0	0	0	243	5.97	9.31	82	59	98.97	0	-0.8	0	83.1	1.53	100	8270	98.96	83.8
2023-07-17 12:15:00	747.6	0	0	0	218	5.66	10.71	82	60.5	98.97	0	-0.9	0	83.2	1.47	100	8274	98.96	83.8
2023-07-17 12:20:00	775.2	0	0	0	234	6.33	12.28	82.3	58.5	98.96	0	-0.8	0	83.4	1.56	100	8275	98.95	83.9
2023-07-17 12:25:00	771.4	0	0	0	229	8.14	11.54	82.5	56.6	98.96	-0.1	-0.7	0	83.4	1.65	100	8280	98.95	83.9
2023-07-17 12:30:00	770.8	0	0	0	228	8.86	13.22	82.4	57.2	98.96	0.1	-0.8	0	83.4	1.62	100	8282	98.94	83.9
2023-07-17 12:35:00	777.4	0	0	0	238	8.28	11.43	82.5	56.6	98.95	0.2	-1	0	83.4	1.65	100	8284	98.94	83.8
2023-07-17 12:40:00	772.2	0	0	0	243	6.24	9.8	82.3	57.9	98.96	-0.1	-0.8	0	83.5	1.59	100	8286	98.95	83.8
2023-07-17 12:45:00	765.6	0	0	0	234	5.99	10.85	82.5	59.3	98.96	0	-0.8	0	83.6	1.54	100	8287	98.95	84
2023-07-17 12:50:00	768.6	0	0	0	206	8.61	13.71	82.9	57.1	98.96	0.1	-0.6	0	83.9	1.64	100	8291	98.95	84.1
2023-07-17 12:55:00	771.4	0	0	0	240	7.83	13.94	82.9	56.3	98.97	0	-0.8	0	83.8	1.68	100	8289	98.95	84.1
2023-07-17 13:00:00	765	0	0	0	236	7.16	10.47	82.9	57.4	98.96	0.1	-0.9	0	83.9	1.63	100	8292	98.95	84.2
2023-07-17 13:05:00	762.4	0	0	0	240	7.16	11.81	83	56.7	98.96	0.1	-0.8	0	84.1	1.67	100	8293	98.95	84.3
2023-07-17 13:10:00	762.6	0	0	0	221	8.01	11.34	83.2	57	98.96	0.1	-0.9	0	84.2	1.67	100	8294	98.95	84.3
2023-07-17 13:15:00	775.8	0	0	0	252	5.44	10.27	83.2	56.7	98.97	0	-0.8	0	84.3	1.68	100	8292	98.95	84.4
2023-07-17 13:20:00	768.8	0	0	0	251	6.55	11.54	83.4	56.7	98.97	0.1	-0.9	0	84.5	1.69	100	8292	98.95	84.5
2023-07-17 13:25:00	773.6	0	0	0	217	7.45	14.45	83.5	56.7	98.96	0	-1	0	84.6	1.7	100	8292	98.94	84.6
2023-07-17 13:30:00	771.8	0	0	0	204	8.41	13.38	83.7	56	98.96	0	-0.8	0	84.6	1.73	100	8295	98.94	84.6
2023-07-17 13:35:00	637.6	0	0	0	221	8.68	15.39	83.4	56.5	98.97	0	-0.8	0	84.4	1.7	100	8282	98.95	84.6
2023-07-17 13:40:00	729.8	0	0	0	231	8.88	16.69	83.4	56.6	98.97	0	-1	0	84.4	1.7	100	8284	98.95	84.7
2023-07-17 13:45:00	750.8	0	0	0	235	9.22	13.35	83.6	56.2	98.97	0	-0.6	0	84.5	1.72	100	8282	98.96	84.6
2023-07-17 13:50:00	735.4	0	0	0	224	10.58	18.23	83.6	55.5	98.97	0.3	-1	0	84.5	1.75	100	8273	98.95	84.6
2023-07-17 13:55:00	717.8	0	0	0	202	12.21	15.23	83.7	55.1	98.97	0.1	-0.6	0	84.5	1.77	100	8275	98.95	84.6
2023-07-17 14:00:00	690.4	0	0	0	213	7.72	14.38	83.5	56	98.97	0.1	-0.8	0	84.4	1.72	100	8276	98.95	84.5
2023-07-17 14:05:00	669.8	0	0	0	244	7.96	14.27	83.8	56.2	98.97	0	-0.8	0	84.7	1.73	100	8271	98.95	84.7
2023-07-17 14:10:00	644	0	0	0	236	8.7	17.45	84	56.2	98.97	-0.1	-0.6	0	84.9	1.74	100	8270	98.95	84.7
2023-07-17 14:15:00	681.2	0	0	0	219	7.14	10.78	84.1	56.9	98.97	0.1	-0.9	0	85.1	1.72	100	8268	98.94	84.8
2023-07-17 14:20:00	679.8	0	0	0	208	7.78	13.73	84.2	56.7	98.96	0.2	-0.9	0	85.3	1.74	100	8268	98.94	85
2023-07-17 14:25:00	665.2	0	0	0	202	8.68	12.82	84.4	55.2	98.97	0	-1.1	0	85.3	1.8	100	8267	98.94	85
2023-07-17 14:30:00	561.2	0	0	0	206	7.78	13.73	84	56	98.97	0.1	-0.8	0	85	1.75	100	8267	98.94	84.9
2023-07-17 14:35:00	665.2	0	0	0	210	10.92	16.46	84.2	54.8	98.96	0.1	-0.9	0	85.1	1.81	100	8266	98.94	84.8
2023-07-17 14:40:00	670.8	0	0	0	235	8.72	12.75	84.2	54.6	98.96	0.1	-0.9	0	85.1	1.82	100	8263	98.94	84.8
2023-07-17 14:45:00	669.2	0	0	0	235	9.1	13.96	84.1	55.5	98.96	0	-0.9	0	85.1	1.78	100	8263	98.93	84.8
2023-07-17 14:50:00	627.2	0	0	0	207	9.48	14.16	84.2	54.9	98.96	0.1	-0.8	0	85.1	1.81	100	8263	98.93	84.8
2023-07-17 14:55:00	544.2	0	0	0	220	9.19	14.38	84.1	55.1	98.96	0.1	-0.9	0	85	1.79	100	8260	98.93	84.8
2023-07-17 15:00:00	640.4	0	0	0	215	8.3	12.33	84.1	55.8	98.96	0	-0.9	0	85.1	1.77	100	8263	98.93	84.8
2023-07-17 15:05:00	647.2	0	0	0	214	8.34	13.35	84.2	56.1	98.95	0	-0.9	0	85.1	1.76	100	8259	98.93	85
2023-07-17 15:10:00	640.6	0	0	0	207	8.08	12.17	84.4	55.9	98.95	0.1	-0.7	0	85.4	1.78	100	8259	98.93	85.2
2023-07-17 15:15:00	640.8	0	0	0	216	7.7	12.15	84.5	55.8	98.95	-0.1	-0.8	0	85.6	1.79	100	8258	98.92	85.4
2023-07-17 15:20:00	629.4	0	0	0	225	7.96	12.5	84.7	54.5	98.94	0.1	-1.1	0	85.8	1.85	100	8257	98.92	85.5
2023-07-17 15:25:00	617	0	0	0	212	7.49	12.28	84.7	54.3	98.94	0.2	-0.8	0	85.8	1.86	100	8256	98.91	85.6
2023-07-17 15:30:00	602	0	0	0	223	7.49	11.99	84.8	54.8	98.94	0.1	-0.9	0	85.8	1.85	100	8254	98.91	85.7
2023-07-17 15:35:00	596	0	0	0	217	8.72	13.27	84.9	53.3	98.94	0.1	-0.9	0	85.9	1.91	100	8254	98.91	85.7
2023-07-17 15:40:00	584	0	0	0	214	8.23	12.08	84.8	54.2	98.93	0.1	-0.8	0	85.9	1.87	100	8251	98.9	85.7
2023-07-17 15:45:00	569.4	0	0	0	243	9.26	12.66	84.9	53	98.93	0.1	-1	0	85.8	1.93	100	8251	98.9	85.8
2023-07-17 15:50:00	557.4	0	0	0	234	6.87	11.52	84.7	54.2	98.93	0.1	-0.8	0	85.8	1.87	100	8249	98.89	85.9
2023-07-17 15:55:00	532	0	0	0	231	6.33	9.73	84.8	53.7	98.92	0.1	-0.9	0	85.9	1.89	100	8245	98.89	86

z6-17454 8928	Port1															Port7		Port8	
	ATMOS 41 All-in-one Weather Station															Battery		Barometer	
Timestamps	W/m² Solar Radiation	in Precipitation	Lightning Activity	miles Lightning Distance	° Wind Direction	mph Wind Speed	mph Gust Speed	°F Air Temp.	% Relative Humidity	kPa Atmospheric Pressure	° X-axis Level	° Y-axis Level	in/h Max Precip Rate	°F RH Sensor Temp	kPa VPD	% Battery Percent	mV Battery Voltage	kPa Reference Pressure	°F Logger Temp.
2023-07-17 16:00:00	516.4	0	0	0	218	6.91	11.27	84.8	55	98.92	0	-0.9	0	86	1.84	100	8246	98.88	86.2
2023-07-17 16:05:00	506.8	0	0	0	224	8.19	12.35	84.8	52.9	98.92	0.1	-1	0	85.9	1.92	100	8242	98.88	86.1
2023-07-17 16:10:00	504.4	0	0	0	242	6.58	12.28	84.8	54.3	98.92	0.1	-1	0	85.9	1.87	100	8242	98.89	86.1
2023-07-17 16:15:00	489.4	0	0	0	240	5.64	8.77	84.8	54.8	98.92	0.1	-0.8	0	85.9	1.85	100	8242	98.88	86.3
2023-07-17 16:20:00	469	0	0	0	235	6.24	10.67	84.8	53.4	98.91	0	-0.9	0	86	1.9	100	8238	98.88	86.5
2023-07-17 16:25:00	464.8	0	0	0	229	7.02	11.65	84.8	53.2	98.91	0.1	-0.8	0	85.9	1.91	100	8235	98.87	86.4
2023-07-17 16:30:00	442.4	0	0	0	250	5.57	9.48	84.5	55	98.9	0	-0.9	0	85.7	1.82	100	8238	98.87	86.4
2023-07-17 16:35:00	438	0	0	0	235	7.18	11.23	84.6	51.8	98.9	0	-0.9	0	85.7	1.96	100	8236	98.86	86.3
2023-07-17 16:40:00	425.4	0	0	0	240	5.57	9.48	84.4	53.3	98.9	0.1	-0.8	0	85.6	1.88	100	8235	98.87	86.3
2023-07-17 16:45:00	405.8	0	0	0	234	4.79	7.61	84.3	54.9	98.9	0	-0.9	0	85.5	1.81	100	8235	98.87	86.3
2023-07-17 16:50:00	393.2	0	0	0	249	5.35	7.94	84.3	54.1	98.9	0.1	-0.8	0	85.5	1.84	100	8231	98.86	86.4
2023-07-17 16:55:00	382.2	0	0	0	235	5.88	9.86	84.3	53.7	98.9	-0.1	-0.8	0	85.4	1.86	100	8229	98.86	86.3
2023-07-17 17:00:00	370	0	0	0	250	6.22	8.48	84.1	53.4	98.9	0	-0.9	0	85.2	1.86	100	8227	98.86	86.1
2023-07-17 17:05:00	360.2	0	0	0	252	5.28	8.21	84	54.2	98.9	0.1	-0.8	0	85.1	1.82	100	8227	98.86	86.1
2023-07-17 17:10:00	346.6	0	0	0	247	4.63	6.69	83.8	54.7	98.9	0.1	-0.9	0	85.1	1.79	100	8223	98.86	86.1
2023-07-17 17:15:00	335	0	0	0	230	4.61	6.35	83.8	54.6	98.89	0.1	-0.8	0	85	1.79	100	8222	98.86	86.2
2023-07-17 17:20:00	322.4	0	0	0	244	3.38	5.55	83.7	54.6	98.89	-0.1	-0.9	0	85	1.79	100	8218	98.85	86.2
2023-07-17 17:25:00	296	0	0	0	255	3.62	5.57	83.9	56.4	98.89	0	-0.8	0	85.1	1.73	100	8216	98.84	86.4
2023-07-17 17:30:00	255.2	0	0	0	264	3.18	5.35	83.8	55.9	98.89	0	-0.9	0	85	1.75	100	8216	98.84	86.1
2023-07-17 17:35:00	246.8	0	0	0	269	3.69	5.23	83.7	56.6	98.88	0.1	-0.9	0	84.8	1.71	100	8215	98.84	85.7
2023-07-17 17:40:00	266.6	0	0	0	249	3.8	5.59	83.5	56.7	98.88	-0.1	-0.9	0	84.6	1.7	100	8216	98.84	85.5
2023-07-17 17:45:00	267.8	0	0	0	251	3.11	5.21	83.4	56.6	98.89	0.1	-0.9	0	84.5	1.69	100	8213	98.84	85.6
2023-07-17 17:50:00	252.2	0	0	0	253	3.76	5.32	83.3	57.3	98.89	0.1	-0.9	0	84.5	1.66	100	8212	98.84	85.7
2023-07-17 17:55:00	241.6	0	0	0	258	2.98	4.43	83.4	57.2	98.88	0.1	-0.9	0	84.5	1.67	100	8210	98.84	85.6
2023-07-17 18:00:00	225.2	0	0	0	254	2.95	4.59	83.3	57.8	98.89	0.1	-0.9	0	84.3	1.64	100	8206	98.84	85.6
2023-07-17 18:05:00	220.8	0	0	0	252	3.2	4.65	83.2	57.7	98.89	-0.1	-0.8	0	84.2	1.64	100	8207	98.84	85.5
2023-07-17 18:10:00	217.2	0	0	0	247	3.31	4.56	83.3	57.1	98.89	0.1	-1	0	84.2	1.67	100	8203	98.84	85.4
2023-07-17 18:15:00	203.2	0	0	0	252	2.62	3.96	83.1	58.5	98.89	0.1	-0.8	0	84.1	1.6	100	8203	98.84	85.3
2023-07-17 18:20:00	143.2	0	0	0	259	2.28	3.87	83.2	59.2	98.89	0.1	-0.9	0	83.9	1.58	100	8203	98.85	85
2023-07-17 18:25:00	147.8	0	0	0	244	2.66	3.98	82.9	59.5	98.89	0.1	-0.8	0	83.6	1.55	100	8201	98.85	84.5
2023-07-17 18:30:00	129.6	0	0	0	199	1.79	2.21	82.7	61.3	98.9	0.1	-0.9	0	83.4	1.48	100	8197	98.86	84.1
2023-07-17 18:35:00	96.2	0	0	0	198	1.63	2.8	82.3	61.5	98.9	0	-0.9	0	83	1.45	100	8196	98.85	83.5
2023-07-17 18:40:00	98.8	0	0	0	238	1.41	2.13	81.9	63.6	98.91	0	-0.9	0	82.5	1.35	100	8197	98.85	82.9
2023-07-17 18:45:00	91.4	0	0	0	251	0.92	1.57	81.5	62.4	98.9	0	-0.8	0	82.2	1.38	100	8193	98.85	82.5
2023-07-17 18:50:00	95.8	0	0	0	200	1.45	1.83	81.4	63	98.91	0	-0.8	0	82	1.35	100	8191	98.86	82.2
2023-07-17 18:55:00	83.8	0	0	0	190	1.54	2.75	81.2	64.1	98.92	0	-0.9	0	81.8	1.3	100	8189	98.86	81.9
2023-07-17 19:00:00	75.2	0	0	0	226	0.72	1.05	80.8	63.7	98.92	-0.1	-0.8	0	81.5	1.3	100	8187	98.87	81.6
2023-07-17 19:05:00	62.8	0	0	0	221	0.81	1.43	80.8	65.1	98.93	0	-0.9	0	81.3	1.25	100	8184	98.88	81.4
2023-07-17 19:10:00	59.6	0	0	0	188	1.03	1.86	80.6	65.3	98.93	-0.1	-0.9	0	81.1	1.24	100	8184	98.88	81.1
2023-07-17 19:15:00	56.4	0	0	0	186	1.3	2.98	80.4	66.2	98.94	0.2	-0.8	0	80.9	1.2	100	8183	98.89	80.9
2023-07-17 19:20:00	47.8	0	0	0	207	1.21	2.19	80.3	68.3	98.94	-0.1	-0.8	0	80.6	1.12	100	8182	98.89	80.6
2023-07-17 19:25:00	40.6	0	0	0	249	0.89	1.43	79.9	68.7	98.94	-0.1	-0.9	0	80.2	1.09	100	8179	98.89	80.3
2023-07-17 19:30:00	34.6	0	0	0	249	1.21	3.18	79.7	67.2	98.94	-0.1	-0.8	0	80	1.13	100	8178	98.89	80
2023-07-17 19:35:00	29.8	0	0	0	207	1.86	2.77	79.6	66	98.94	0	-0.8	0	79.8	1.17	100	8175	98.89	80
2023-07-17 19:40:00	27.6	0	0	0	202	1.36	2.04	79.5	66.6	98.94	-0.1	-0.9	0	79.6	1.15	100	8175	98.89	79.9
2023-07-17 19:45:00	21.6	0	0	0	204	2.13	3	79.3	66.8	98.95	0	-0.9	0	79.4	1.13	100	8172	98.89	79.6
2023-07-17 19:50:00	16.8	0	0	0	200	2.04	2.73	79.1	67.8	98.95	0.1	-0.8	0	79.2	1.09	100	8171	98.89	79.3
2023-07-17 19:55:00	13.6	0	0	0	204	2.55	3.42	78.9	68.2	98.95	0.1	-0.9	0	79	1.07	100	8170	98.9	79
2023-07-17 20:00:00	10.8	0	0	0	204	2.57	3.31	78.7	69.5	98.95	-0.1	-0.8	0	78.7	1.02	100	8168	98.89	78.6
2023-07-17 20:05:00	9.6	0	0	0	226	2.66	3.98	78.3	70.9	98.95	-0.2	-0.7	0	78.3	0.96	100	8166	98.89	78.2
2023-07-17 20:10:00	9.2	0	0	0	239	3.67	4.94	78.1	69.5	98.94	0	-0.8	0	78.2	1	100	8168	98.89	78
2023-07-17 20:15:00	6.8	0	0	0	239	3.44	4.34	77.9	69.9	98.93	0	-0.8	0	77.9	0.98	100	8165	98.88	77.7
2023-07-17 20:20:00	2.6	0	0	0	238	3.51	4.36	77.9	69.6	98.93	0	-0.8	0	77.9	0.99	100	8161	98.88	77.5
2023-07-17 20:25:00	2.4	0	0	0	240	3.6	4.52	77.8	70	98.93	-0.1	-0.8	0	77.8	0.97	100	8163	98.88	77.3
2023-07-17 20:30:00	0.8	0	0	0	236	3.53	4.43	77.6	70.5	98.93	-0.2	-0.8	0	77.6	0.95	100	8159	98.88	77.1
2023-07-17 20:35:00	0	0	0	0	236	3.42	4.12	77.4	70.6	98.93	-0.2	-0.8	0	77.4	0.94	100	8156	98.88	76.9
2023-07-17 20:40:00	0	0	0	0	231	3.47	4.25	77.3	70.9	98.94	0	-0.8	0	77.3	0.93	100	8159	98.88	76.7
2023-07-17 20:45:00	0	0	0	0	234	3.47	4.14	77.2	71.1	98.94	-0.1	-0.8	0	77.2	0.92	100	8158	98.89	76.4
2023-07-17 20:50:00	0	0	0	0	240	3.31	4.09	76.9	71.4	98.94	-0.1	-0.7	0	76.9	0.9	100	8155	98.89	76.3
2023-07-17 20:55:00	0	0	0	0	274	3.11	5.39	76.8	71.9	98.95	0	-0.8	0	76.8	0.88	100	8155	98.9	76.1
2023-07-17 21:00:00	0	0	0	0	320	2.08	3.53	76.5	77.7	98.95	0	-0.9	0	76.5	0.69	100	8155	98.9	75.6
2023-07-17 21:05:00	0	0	0	0	294	1.83	2.59	76.1	79	98.95	0	-0.8	0	76	0.64	100	8151	98.9	75.2
2023-07-17 21:10:00	0	0	0	0	285	2.75	4	75.7	78.7	98.95	-0.1	-0.8	0	75.7	0.65	100	8149	98.89	74.9
2023-07-17 21:15:00	0	0	0	0	282	3.18	4.16	75.6	78.6	98.95	-0.1	-0.8	0	75.6	0.65	100	8150	98.9	74.7

z6-17454 8928	Port1															Port7		Port8	
	ATMOS 41 All-in-one Weather Station															Battery		Barometer	
Timestamps	W/m² Solar Radiation	in Precipitation	Lightning Activity	miles Lightning Distance	° Wind Direction	mph Wind Speed	mph Gust Speed	°F Air Temp.	% Relative Humidity	kPa Atmospheric Pressure	° X-axis Level	° Y-axis Level	in/h Max Precip Rate	°F RH Sensor Temp	kPa VPD	% Battery Percent	mV Battery Voltage	kPa Reference Pressure	°F Logger Temp.
2023-07-17 21:20:00	0	0	0	0	284	3.47	4.81	75.3	79.9	98.95	-0.2	-0.8	0	75.3	0.6	100	8147	98.91	74.5
2023-07-17 21:25:00	0	0	0	0	288	2.66	3.67	75.1	81.3	98.96	-0.2	-0.8	0	75.2	0.55	100	8145	98.91	74.2
2023-07-17 21:30:00	0	0	0	0	298	1.92	2.42	74.8	82.5	98.96	-0.1	-0.8	0	74.8	0.51	100	8144	98.91	73.9
2023-07-17 21:35:00	0	0	0	0	307	1.43	1.81	74.6	83.8	98.96	0	-0.8	0	74.6	0.47	100	8144	98.91	73.6
2023-07-17 21:40:00	0	0	0	0	303	2.24	3.13	74.3	83.5	98.97	-0.1	-0.8	0	74.2	0.48	100	8144	98.92	73.3
2023-07-17 21:45:00	0	0	0	0	348	2.39	3.71	74.1	84.3	98.97	-0.2	-0.8	0	74.1	0.45	100	8143	98.92	73.1
2023-07-17 21:50:00	0	0	0	0	312	1.59	2.44	73.9	83.9	98.97	-0.2	-0.8	0	73.8	0.46	100	8141	98.93	72.8
2023-07-17 21:55:00	0	0	0	0	288	0.67	1.16	73.7	84	98.98	0	-0.7	0	73.7	0.45	100	8140	98.93	72.6
2023-07-17 22:00:00	0	0	0	0	279	0.65	1.41	73.5	84.9	98.99	-0.2	-0.8	0	73.5	0.43	100	8141	98.94	72.4
2023-07-17 22:05:00	0	0	0	0	282	1.95	2.89	73.3	84.4	98.99	-0.1	-0.8	0	73.3	0.44	100	8137	98.94	72.4
2023-07-17 22:10:00	0	0	0	0	309	1.9	2.62	73.3	85	98.98	-0.1	-0.8	0	73.3	0.42	100	8137	98.93	72.2
2023-07-17 22:15:00	0	0	0	0	339	1.83	2.71	73.1	85.6	98.97	-0.1	-0.8	0	73.2	0.4	100	8139	98.92	72.1
2023-07-17 22:20:00	0	0	0	0	316	2.21	3.15	73	85.5	98.98	-0.1	-0.8	0	73	0.4	100	8136	98.93	72
2023-07-17 22:25:00	0	0	0	0	293	2.86	3.6	72.9	86.6	98.99	-0.1	-0.8	0	72.9	0.37	100	8135	98.94	71.8
2023-07-17 22:30:00	0	0	0	0	284	3.18	3.78	72.7	87.1	99	-0.2	-0.8	0	72.7	0.35	100	8134	98.95	71.7
2023-07-17 22:35:00	0	0	0	0	288	2.95	3.69	72.6	85.9	99	-0.1	-0.8	0	72.6	0.39	100	8134	98.95	71.5
2023-07-17 22:40:00	0	0	0	0	290	2.93	3.42	72.5	85.3	99	-0.1	-0.8	0	72.5	0.4	100	8133	98.95	71.4
2023-07-17 22:45:00	0	0	0	0	291	3.2	3.76	72.5	84.8	98.99	-0.2	-0.8	0	72.4	0.41	100	8131	98.95	71.3
2023-07-17 22:50:00	0	0	0	0	283	3.67	4.81	72.4	85.2	98.99	-0.1	-0.8	0	72.4	0.4	100	8120	98.94	71.4
2023-07-17 22:55:00	0	0	0	0	288	3.98	5.23	72.4	84.8	98.98	-0.3	-0.8	0	72.4	0.41	100	8122	98.94	71.4
2023-07-17 23:00:00	0	0	0	0	284	4.5	6.87	72.3	84.1	98.99	-0.2	-0.8	0	72.2	0.43	100	8121	98.94	71.3
2023-07-17 23:05:00	0	0	0	0	280	4.21	5.46	72.4	83	98.98	-0.1	-0.7	0	72.4	0.46	100	8120	98.93	71.3
2023-07-17 23:10:00	0	0	0	0	278	4.45	6.11	72.3	84.4	98.98	-0.2	-0.8	0	72.4	0.42	100	8119	98.93	71.2
2023-07-17 23:15:00	0	0	0	0	288	4.12	5.21	72.4	83.3	98.97	-0.1	-0.8	0	72.4	0.45	100	8117	98.93	71.2
2023-07-17 23:20:00	0	0	0	0	283	3.62	4.41	72.5	83.6	98.97	0	-0.8	0	72.4	0.45	100	8118	98.93	71.1
2023-07-17 23:25:00	0	0	0	0	271	3.51	4.41	72.4	83.8	98.98	0	-0.7	0	72.4	0.44	100	8117	98.94	71
2023-07-17 23:30:00	0	0	0	0	266	3.38	4.23	72.4	83.1	98.99	-0.1	-0.8	0	72.4	0.46	100	8118	98.94	71
2023-07-17 23:35:00	0	0	0	0	263	3.22	4.54	72.4	82.8	98.99	-0.1	-0.8	0	72.4	0.47	100	8116	98.94	71
2023-07-17 23:40:00	0	0	0	0	249	3.13	3.71	72.4	83.2	99	-0.1	-0.7	0	72.4	0.46	100	8118	98.95	71
2023-07-17 23:45:00	0	0	0	0	229	2.89	3.42	72.4	82.6	99	-0.1	-0.7	0	72.3	0.47	100	8115	98.96	71
2023-07-17 23:50:00	0	0	0	0	210	3	3.33	72.4	81.6	99	-0.2	-0.8	0	72.4	0.5	100	8113	98.96	71
2023-07-17 23:55:00	0	0	0	0	214	2.91	3.62	72.5	81.1	99.01	-0.2	-0.8	0	72.5	0.51	100	8115	98.97	70.9
2023-07-18 00:00:00	0	0	0	0	226	2.55	3.27	72.5	81.3	99.01	-0.1	-0.8	0	72.6	0.51	100	8113	98.97	71
2023-07-18 00:05:00	0	0	0	0	233	3.18	4.56	72.5	81.3	99.02	-0.1	-0.7	0	72.5	0.51	100	8094	98.98	71.2
2023-07-18 00:10:00	0	0	0	0	224	3.58	4.25	72.5	81.2	99.03	-0.1	-0.8	0	72.6	0.51	100	8088	98.99	71.5
2023-07-18 00:15:00	0	0	0	0	188	3.56	4.63	72.5	81.8	99.04	-0.3	-0.8	0	72.5	0.5	100	8086	98.99	71.6
2023-07-18 00:20:00	0	0	0	0	176	3.58	4.43	72.3	82	99.04	-0.1	-0.7	0	72.3	0.49	100	8093	99	71.5
2023-07-18 00:25:00	0	0	0	0	182	3.76	6.06	72.3	81.5	99.05	-0.1	-0.8	0	72.3	0.5	100	8094	99	71.4
2023-07-18 00:30:00	0	0	0	0	187	3.38	4.12	72.2	81.3	99.05	-0.1	-0.7	0	72.2	0.51	100	8093	99.01	71.2
2023-07-18 00:35:00	0	0	0	0	196	3.69	4.85	72.2	81.3	99.06	0	-0.7	0	72.2	0.51	100	8092	99.01	71.1
2023-07-18 00:40:00	0	0	0	0	195	4	5.55	72	81.4	99.06	-0.2	-0.8	0	72	0.5	100	8090	99.01	71
2023-07-18 00:45:00	0	0	0	0	206	3.71	6.6	72	81.4	99.06	-0.1	-0.6	0	72	0.5	100	8094	99.02	70.9
2023-07-18 00:50:00	0	0	0	0	214	3.58	4.59	72	81.7	99.06	-0.1	-0.9	0	71.9	0.49	100	8092	99.02	71
2023-07-18 00:55:00	0	0	0	0	220	3.47	4.32	72	81.7	99.06	-0.1	-0.8	0	72	0.49	100	8091	99.01	71
2023-07-18 01:00:00	0	0	0	0	221	3.18	3.87	71.9	81.6	99.06	0	-0.7	0	71.8	0.49	100	8090	99.01	70.9
2023-07-18 01:05:00	0	0	0	0	236	3.22	3.6	71.8	81.5	99.05	0	-0.7	0	71.8	0.49	100	8089	99.01	70.9
2023-07-18 01:10:00	0	0	0	0	243	3.33	3.91	71.7	81.6	99.06	-0.1	-0.7	0	71.7	0.49	100	8090	99.01	70.8
2023-07-18 01:15:00	0	0	0	0	246	3	3.8	71.7	81.6	99.06	-0.2	-0.8	0	71.7	0.49	100	8089	99.01	70.8
2023-07-18 01:20:00	0	0	0	0	246	3.02	3.6	71.6	81.5	99.06	-0.2	-0.8	0	71.6	0.49	100	8086	99.01	70.7
2023-07-18 01:25:00	0	0	0	0	244	3.15	4.54	71.6	81.8	99.06	-0.1	-0.8	0	71.6	0.48	100	8089	99.01	70.6
2023-07-18 01:30:00	0	0	0	0	248	2.95	3.69	71.5	82	99.05	-0.1	-0.8	0	71.5	0.47	100	8089	99	70.5
2023-07-18 01:35:00	0	0	0	0	249	2.66	3.24	71.4	81.5	99.04	-0.1	-0.7	0	71.4	0.49	100	8086	99	70.4
2023-07-18 01:40:00	0	0	0	0	259	2.68	3.2	71.5	81	99.04	-0.1	-0.8	0	71.4	0.5	100	8086	98.99	70.3
2023-07-18 01:45:00	0	0	0	0	275	2.17	2.75	71.4	82.5	99.03	-0.2	-0.8	0	71.3	0.46	100	8085	98.98	70.2
2023-07-18 01:50:00	0	0	0	0	262	2.82	4.05	71.3	81.2	99.02	-0.2	-0.8	0	71.3	0.49	100	8083	98.98	70.1
2023-07-18 01:55:00	0	0	0	0	266	3.58	4.59	71.2	81.6	99.03	-0.2	-0.7	0	71.2	0.48	100	8080	98.99	70.2
2023-07-18 02:00:00	0	0	0	0	279	2.84	4	71.1	83.1	99.04	-0.1	-0.8	0	71.1	0.44	100	8079	98.99	70
2023-07-18 02:05:00	0	0	0	0	292	2.55	3.22	70.9	85.9	99.04	-0.1	-0.7	0	70.8	0.36	100	8078	99	69.7
2023-07-18 02:10:00	0	0	0	0	272	2.75	3.56	70.4	87.8	99.04	-0.1	-0.7	0	70.4	0.31	100	8080	99	69.4
2023-07-18 02:15:00	0	0	0	0	270	3.11	3.94	70.2	87	99.04	-0.2	-0.8	0	70.3	0.33	100	8080	99	69.3
2023-07-18 02:20:00	0	0	0	0	265	3.09	4.81	70.1	86.4	99.04	-0.2	-0.7	0	70.2	0.34	100	8080	98.99	69.3
2023-07-18 02:25:00	0	0	0	0	261	3.27	4.16	70.2	85.6	99.03	-0.2	-0.8	0	70.2	0.36	100	8079	98.98	69.4
2023-07-18 02:30:00	0	0	0	0	255	2.84	4.41	70.3	85.9	99.03	-0.1	-0.7	0	70.3	0.36	100	8079	98.98	69.4
2023-07-18 02:35:00	0	0	1	11	260	4.23	6.69	70.3	86	99.04	-0.2	-0.8	0	70.3	0.35	100	8066	99	69.5

z6-17454 8928	Port1															Port7		Port8	
	ATMOS 41 All-in-one Weather Station															Battery		Barometer	
Timestamps	W/m² Solar Radiation	in Precipitation	Lightning Activity	miles Lightning Distance	° Wind Direction	mph Wind Speed	mph Gust Speed	°F Air Temp.	% Relative Humidity	kPa Atmospheric Pressure	° X-axis Level	° Y-axis Level	in/h Max Precip Rate	°F RH Sensor Temp	kPa VPD	% Battery Percent	mV Battery Voltage	kPa Reference Pressure	°F Logger Temp.
2023-07-18 02:40:00	0	0	0	0	253	4.79	7.16	70.3	87.3	99.04	-0.1	-0.8	0	70.3	0.32	100	8069	99	69.7
2023-07-18 02:45:00	0	0	0	0	261	5.57	8.32	70.2	87.3	99.04	-0.1	-0.8	0	70.2	0.32	100	8068	98.99	69.7
2023-07-18 02:50:00	0	0.01541	1	9	260	6.29	10.02	70.2	87.3	99.05	-0.2	-0.8	0.562	70.2	0.32	100	8070	99.01	69.5
2023-07-18 02:55:00	0	0.01072	0	0	253	9.95	18.61	69.5	89.7	99.07	-0.3	-0.7	0.241	69.5	0.25	100	8070	99.03	68.7
2023-07-18 03:00:00	0	0.02479	0	0	217	13.96	23.82	68.6	91.3	99.09	-0.3	-0.8	0.442	68.6	0.21	100	8067	99.05	68.1
2023-07-18 03:05:00	0	0.03351	0	0	215	9.95	14.41	67	92.9	99.09	-0.2	-0.8	0.562	67	0.16	100	8068	99.05	67.4
2023-07-18 03:10:00	0	0.01005	0	0	235	6.98	9.37	65.9	95.2	99.07	-0.2	-0.8	0.241	65.8	0.11	100	8067	99.02	66.9
2023-07-18 03:15:00	0	0.00134	1	6	252	6.31	9.24	65.3	96.8	99.06	-0.3	-0.7	0.04	65.3	0.07	100	8065	99.01	66.5
2023-07-18 03:20:00	0	0.00067	1	6	283	4.14	7.83	64.8	97.5	99.04	-0.3	-0.7	0.04	64.8	0.05	100	8064	99	66.2
2023-07-18 03:25:00	0	0	0	0	327	1.05	2.15	64.6	98.8	99.02	-0.3	-0.8	0	64.5	0.03	100	8064	98.98	65.9
2023-07-18 03:30:00	0	0	1	6	109	3.53	4.81	64.5	99.7	99.02	-0.2	-0.7	0	64.5	0.01	100	8064	98.98	65.7
2023-07-18 03:35:00	0	0	0	0	103	3.74	5.06	64.6	99.9	99.02	-0.3	-0.7	0	64.6	0	100	8061	98.98	65.7
2023-07-18 03:40:00	0	0	0	0	103	2.73	3.8	64.7	99.7	99.02	-0.2	-0.7	0	64.7	0.01	100	8061	98.98	65.6
2023-07-18 03:45:00	0	0	0	0	104	3.71	5.44	64.8	100	99.02	-0.2	-0.7	0	64.8	0	100	8061	98.98	65.5
2023-07-18 03:50:00	0	0	0	0	103	3.67	4.92	64.8	100	99.03	-0.3	-0.6	0	64.8	0	100	8058	98.99	65.5
2023-07-18 03:55:00	0	0	0	0	148	3.69	4.45	64.8	100.1	99.03	-0.2	-0.8	0	64.8	0	100	8058	98.99	65.3
2023-07-18 04:00:00	0	0	0	0	171	3.74	5.12	64.8	99.9	99.04	-0.3	-0.6	0	64.7	0	100	8060	99.01	65.2
2023-07-18 04:05:00	0	0	0	0	172	4.85	5.7	64.6	100.2	99.05	-0.3	-0.7	0	64.6	0	100	8056	99.01	65.1
2023-07-18 04:10:00	0	0	0	0	168	5.82	6.96	64.5	100	99.05	-0.3	-0.7	0	64.5	0	100	8058	99.01	65
2023-07-18 04:15:00	0	0	0	0	151	5.06	6.93	64.5	99.7	99.04	-0.2	-0.6	0	64.5	0.01	100	8058	99	64.9
2023-07-18 04:20:00	0	0	0	0	139	4.83	5.97	64.5	99.9	99.04	-0.3	-0.8	0	64.5	0	100	8045	99	64.9
2023-07-18 04:25:00	0	0	0	0	146	4.43	5.35	64.5	100	99.03	-0.2	-0.8	0	64.5	0	100	8048	99	65
2023-07-18 04:30:00	0	0	0	0	133	3.89	4.65	64.4	100.1	99.03	-0.3	-0.7	0	64.4	0	100	8048	98.99	64.9
2023-07-18 04:35:00	0	0	0	0	123	4.32	5.39	64.5	99.8	99.01	-0.2	-0.6	0	64.5	0	100	8037	98.98	64.9
2023-07-18 04:40:00	0	0	0	0	125	4.18	5.28	64.6	100.1	99.01	-0.2	-0.7	0	64.6	0	100	8039	98.98	65
2023-07-18 04:45:00	0	0	0	0	141	2.75	3.74	64.6	100	99.02	-0.2	-0.7	0	64.5	0	100	8040	98.98	64.8
2023-07-18 04:50:00	0	0	0	0	164	2.62	3.8	64.4	100.2	99.02	-0.3	-0.7	0	64.4	0	100	8032	98.98	64.7
2023-07-18 04:55:00	0	0	0	0	183	3.83	4.97	64.4	100.2	99.03	-0.1	-0.6	0	64.4	0	100	8033	98.99	64.7
2023-07-18 05:00:00	0	0	0	0	189	3.71	5.1	64.2	100.2	99.03	-0.2	-0.7	0	64.2	0	100	8032	99	64.5
2023-07-18 05:05:00	0	0	0	0	186	3.27	4.05	64.1	100.1	99.04	-0.2	-0.7	0	64.1	0	100	8032	99.01	64.3
2023-07-18 05:10:00	0	0	0	0	181	3.85	5.53	64	100.1	99.05	-0.3	-0.7	0	64	0	100	8031	99.02	64.2
2023-07-18 05:15:00	0	0	0	0	181	3.83	4.94	63.9	99.9	99.06	-0.3	-0.6	0	63.8	0	100	8032	99.02	64
2023-07-18 05:20:00	0	0	0	0	175	3.51	4.56	63.8	100.1	99.05	-0.2	-0.7	0	63.8	0	100	8029	99.02	63.9
2023-07-18 05:25:00	0.8	0	0	0	174	3.62	4.41	63.8	99.7	99.05	-0.2	-0.7	0	63.8	0.01	100	8029	99.02	63.8
2023-07-18 05:30:00	1.6	0	0	0	173	2.68	4.25	63.7	100.3	99.06	-0.3	-0.7	0	63.7	0	100	8029	99.02	63.8
2023-07-18 05:35:00	3.2	0	0	0	168	2.71	3.53	63.8	100	99.06	-0.2	-0.7	0	63.8	0	100	8018	99.02	63.8
2023-07-18 05:40:00	5.8	0	0	0	165	3.27	4.09	63.7	100	99.06	-0.2	-0.7	0	63.8	0	100	8021	99.03	63.9
2023-07-18 05:45:00	7.8	0	0	0	169	2.8	3.6	63.8	100	99.07	-0.2	-0.7	0	63.8	0	100	8023	99.03	63.8
2023-07-18 05:50:00	9.4	0	0	0	175	3.2	4.12	63.9	100	99.07	-0.2	-0.7	0	63.9	0	100	8021	99.04	63.8
2023-07-18 05:55:00	13	0	0	0	176	3.13	4.38	63.9	99.8	99.08	-0.2	-0.8	0	63.9	0	100	8020	99.05	63.7
2023-07-18 06:00:00	18.4	0	0	0	172	3.18	4.09	63.9	99.9	99.08	-0.1	-0.7	0	64	0	100	8020	99.05	63.7
2023-07-18 06:05:00	26	0	0	0	165	3	3.62	64	100	99.08	-0.2	-0.7	0	64.1	0	100	8017	99.05	63.8
2023-07-18 06:10:00	33.8	0	0	0	167	3.18	3.89	64	100	99.08	-0.3	-0.7	0	64.1	0	100	8017	99.05	63.9
2023-07-18 06:15:00	43.2	0	0	0	170	2.86	4.09	64.1	99.9	99.08	-0.3	-0.7	0	64.3	0	100	8017	99.05	64
2023-07-18 06:20:00	55.4	0	0	0	168	3.11	4.65	64.3	99.9	99.08	-0.2	-0.7	0	64.5	0	100	8018	99.05	64.1
2023-07-18 06:25:00	69.6	0	0	0	173	3.74	5.12	64.3	99.8	99.08	-0.1	-0.7	0	64.6	0	100	8018	99.05	64.3
2023-07-18 06:30:00	79.8	0	0	0	176	4.14	5.44	64.6	99.6	99.08	-0.2	-0.7	0	64.9	0.01	100	8020	99.06	64.5
2023-07-18 06:35:00	86.8	0	0	0	169	4.07	5.1	64.8	99.4	99.08	-0.2	-0.7	0	65.1	0.01	100	8022	99.06	64.8
2023-07-18 06:40:00	86	0	0	0	169	4.29	6.04	65	99.1	99.09	-0.2	-0.7	0	65.4	0.02	100	8019	99.07	65
2023-07-18 06:45:00	73.4	0	0	0	173	4.38	5.66	65.2	98.2	99.09	-0.2	-0.7	0	65.5	0.04	100	8023	99.07	65.3
2023-07-18 06:50:00	66.4	0	0	0	185	4.05	5.35	65.3	97	99.09	-0.1	-0.7	0	65.6	0.06	100	8023	99.06	65.4
2023-07-18 06:55:00	73.4	0	0	0	191	3.13	5.21	65.2	96.9	99.09	-0.1	-0.7	0	65.6	0.06	100	8022	99.07	65.4
2023-07-18 07:00:00	87.4	0	0	0	189	2.75	3.96	65.1	97.4	99.1	-0.2	-0.7	0	65.5	0.05	100	8025	99.07	65.4
2023-07-18 07:05:00	99.2	0	0	0	185	3.18	4.5	65.2	97.7	99.1	-0.2	-0.7	0	65.7	0.05	100	8025	99.07	65.5
2023-07-18 07:10:00	130.2	0	0	0	189	2.75	3.83	65.1	98	99.1	-0.2	-0.7	0	65.7	0.04	100	8027	99.08	65.7
2023-07-18 07:15:00	138.2	0	0	0	200	3.11	4.34	65.3	97.5	99.11	-0.3	-0.7	0	66	0.05	100	8031	99.08	65.9
2023-07-18 07:20:00	176	0	0	0	185	2.84	3.94	65.5	98	99.11	-0.1	-0.7	0	66.2	0.04	100	8032	99.09	66.3
2023-07-18 07:25:00	192.6	0	0	0	181	2.93	4.25	65.8	97.7	99.11	-0.1	-0.6	0	66.7	0.05	100	8033	99.09	66.8
2023-07-18 07:30:00	174.2	0	0	0	178	3.42	4.47	66.3	96.2	99.11	-0.1	-0.7	0	67.2	0.08	100	8037	99.09	67.3
2023-07-18 07:35:00	155.4	0	0	0	174	3.8	4.88	66.9	94.7	99.11	-0.1	-0.7	0	67.5	0.12	100	8034	99.08	67.7
2023-07-18 07:40:00	151.8	0	0	0	168	4.21	5.23	67.1	93.9	99.11	-0.1	-0.8	0	67.6	0.14	100	8036	99.08	68
2023-07-18 07:45:00	140.2	0	0	0	163	3.56	5.39	67.1	94.2	99.12	-0.1	-0.7	0	67.6	0.13	100	8036	99.09	68.1
2023-07-18 07:50:00	122.2	0	0	0	164	3.31	4.59	67.2	95.3	99.13	-0.2	-0.8	0	67.7	0.11	100	8036	99.11	68.2
2023-07-18 07:55:00	116.6	0	0	0	166	3.4	5.37	67.2	95.4	99.15	-0.1	-0.7	0	67.8	0.1	100	8036	99.12	68.3

z6-17454 8928	Port1															Port7		Port8	
	ATMOS 41 All-in-one Weather Station															Battery		Barometer	
Timestamps	W/m² Solar Radiation	in Precipitation	Lightning Activity	miles Lightning Distance	° Wind Direction	mph Wind Speed	mph Gust Speed	°F Air Temp.	% Relative Humidity	kPa Atmospheric Pressure	° X-axis Level	° Y-axis Level	in/h Max Precip Rate	°F RH Sensor Temp	kPa VPD	% Battery Percent	mV Battery Voltage	kPa Reference Pressure	°F Logger Temp.
2023-07-18 08:00:00	129.2	0	0	0	161	3.89	5.01	67.4	94.4	99.13	-0.2	-0.8	0	67.8	0.13	100	8039	99.1	68.3
2023-07-18 08:05:00	122.6	0	0	0	161	4.09	5.35	67.4	93.5	99.14	-0.2	-0.7	0	68	0.15	100	8038	99.1	68.4
2023-07-18 08:10:00	98.2	0	0	0	164	4.14	5.12	67.5	92.6	99.13	-0.1	-0.8	0	68	0.17	100	8037	99.11	68.4
2023-07-18 08:15:00	90.6	0	0	0	172	2.73	5.23	67.6	92.8	99.15	-0.1	-0.8	0	68	0.16	100	8038	99.12	68.4
2023-07-18 08:20:00	119.8	0	0	0	198	1.34	2.04	67.3	95.6	99.14	-0.1	-0.8	0	68	0.1	100	8038	99.11	68.6
2023-07-18 08:25:00	152.6	0	0	0	207	1.88	2.93	67.4	95.8	99.15	-0.1	-0.8	0	68.3	0.09	100	8038	99.12	68.7
2023-07-18 08:30:00	181	0	0	0	213	1.39	2.59	67.4	96.5	99.14	-0.1	-0.7	0	68.4	0.08	100	8039	99.11	69
2023-07-18 08:35:00	177.8	0	0	0	196	0.94	2.26	67.4	97.9	99.14	-0.1	-0.7	0	68.8	0.05	100	8040	99.11	69.3
2023-07-18 08:40:00	169.2	0	0	0	219	2.01	4.68	68	96.3	99.14	0	-0.7	0	69.1	0.09	100	8042	99.11	69.7
2023-07-18 08:45:00	149.2	0	0	0	237	3.24	5.14	68.5	94.1	99.15	-0.3	-0.7	0	69.2	0.14	100	8042	99.11	69.9
2023-07-18 08:50:00	108.8	0	0	0	246	3.58	5.64	68.8	93	99.15	-0.1	-0.8	0	69.3	0.17	100	8032	99.11	70
2023-07-18 08:55:00	133.8	0	0	0	252	3.15	4.74	68.8	93.7	99.14	-0.1	-0.7	0	69.3	0.15	100	8036	99.11	70.1
2023-07-18 09:00:00	152.8	0	0	0	239	4.03	5.95	68.7	93.7	99.16	-0.1	-0.8	0	69.3	0.15	100	8036	99.12	70.2
2023-07-18 09:05:00	170.4	0	0	0	241	2.37	4.99	68.5	95.1	99.15	-0.1	-0.8	0	69.3	0.12	100	8037	99.12	70.2
2023-07-18 09:10:00	129	0	0	0	251	4.03	6.8	68.9	93.6	99.16	-0.2	-0.8	0	69.5	0.15	100	8036	99.13	70.4
2023-07-18 09:15:00	93.4	0	0	0	242	3.98	5.75	69	92.6	99.16	-0.1	-0.8	0	69.4	0.18	100	8037	99.13	70.3
2023-07-18 09:20:00	80.2	0	0	0	240	3.06	4.23	69.1	93	99.17	-0.2	-0.7	0	69.4	0.17	100	8036	99.14	70.2
2023-07-18 09:25:00	71.6	0	0	0	242	2.71	4.59	69	93.3	99.17	0	-0.8	0	69.3	0.16	100	8036	99.13	70.1
2023-07-18 09:30:00	68.8	0	0	0	238	3.36	6.13	69	93.2	99.17	-0.1	-0.7	0	69.4	0.17	100	8033	99.14	70
2023-07-18 09:35:00	70.6	0	0	0	242	3.69	6.2	69	93.1	99.17	-0.3	-0.8	0	69.3	0.17	100	8035	99.14	69.9
2023-07-18 09:40:00	66	0	0	0	251	3.33	6.22	69	93	99.17	-0.1	-0.7	0	69.3	0.17	100	8031	99.13	69.8
2023-07-18 09:45:00	66.6	0	0	0	256	3.18	4.88	68.9	93.1	99.17	-0.1	-0.7	0	69.1	0.17	100	8032	99.13	69.7
2023-07-18 09:50:00	81.4	0	0	0	243	3.27	5.64	68.8	93.5	99.17	0	-0.7	0	69.2	0.15	100	8029	99.14	69.7
2023-07-18 09:55:00	111.6	0	0	0	207	3.04	5.66	68.7	94.4	99.17	0	-0.7	0	69.3	0.13	100	8030	99.14	69.8
2023-07-18 10:00:00	144.4	0	0	0	187	3.83	5.79	68.8	94.7	99.18	-0.1	-0.8	0	69.4	0.13	100	8029	99.15	70
2023-07-18 10:05:00	169.8	0	0	0	169	3.87	5.39	69	95.3	99.19	0	-0.7	0	69.7	0.11	100	8033	99.16	70.1
2023-07-18 10:10:00	178.8	0	0	0	170	5.14	6.71	69.2	94.2	99.19	0	-0.8	0	69.8	0.14	100	8033	99.16	70.3
2023-07-18 10:15:00	199.4	0	0	0	168	4.41	6.04	69.3	94.5	99.19	-0.1	-0.7	0	70	0.13	100	8035	99.16	70.4
2023-07-18 10:20:00	293.2	0	0	0	174	3.42	5.93	69.1	95.2	99.18	-0.2	-0.7	0	70.2	0.12	100	8037	99.16	70.7
2023-07-18 10:25:00	355.6	0	0	0	185	3.31	4.36	69.2	96.4	99.18	0	-0.7	0	70.7	0.09	100	8038	99.16	71.2
2023-07-18 10:30:00	295.8	0	0	0	197	2.95	4.79	69.8	95.6	99.18	-0.1	-0.7	0	71.3	0.11	100	8043	99.16	71.7
2023-07-18 10:35:00	197.4	0	0	0	200	2.66	3.67	70.4	94.2	99.19	0	-0.7	0	71.5	0.15	100	8042	99.16	72
2023-07-18 10:40:00	146.8	0	0	0	213	2.71	4.03	70.7	92.6	99.19	0	-0.7	0	71.5	0.19	100	8041	99.16	72.1
2023-07-18 10:45:00	127.4	0	0	0	251	3.4	4.61	71	92.2	99.2	0	-0.8	0	71.6	0.2	100	8044	99.17	72.1
2023-07-18 10:50:00	156.2	0	0	0	242	2.62	3.83	70.8	92.1	99.2	0	-0.8	0	71.5	0.2	100	8040	99.17	72.1
2023-07-18 10:55:00	214.6	0	0	0	202	2.66	3.78	70.6	93.7	99.2	-0.1	-0.7	0	71.6	0.16	100	8045	99.17	72.2
2023-07-18 11:00:00	273.2	0	0	0	191	3.96	6.08	70.8	93.8	99.2	0	-0.7	0	72	0.16	100	8048	99.17	72.4
2023-07-18 11:05:00	322	0	0	0	207	4.16	9.06	71.2	92.3	99.19	-0.1	-0.8	0	72.4	0.2	100	8039	99.17	72.8
2023-07-18 11:10:00	321.2	0	0	0	204	3.13	6.04	71.3	92.4	99.19	0	-0.8	0	72.7	0.2	100	8045	99.17	73.4
2023-07-18 11:15:00	341.6	0	0	0	229	2.82	4.88	71.3	93.1	99.19	0	-0.7	0	73	0.18	100	8047	99.17	73.7
2023-07-18 11:20:00	408	0	0	0	245	2.26	4.72	71.9	91.9	99.18	-0.1	-0.9	0	73.6	0.21	100	8048	99.16	74.2
2023-07-18 11:25:00	381	0	0	0	207	2.46	4.34	72.1	91.6	99.18	0	-0.8	0	74	0.23	100	8053	99.15	74.7
2023-07-18 11:30:00	512.8	0	0	0	168	3.02	5.21	73	90.1	99.16	-0.1	-0.8	0	74.6	0.27	100	8061	99.15	75.1
2023-07-18 11:35:00	732	0	0	0	186	3.24	5.73	74	89.1	99.14	0	-0.8	0	75.7	0.31	100	8068	99.14	75.7
2023-07-18 11:40:00	765.4	0	0	0	166	4.88	7.65	75.4	85.5	99.13	0.1	-0.7	0	76.7	0.44	100	8077	99.14	76.4
2023-07-18 11:45:00	764.4	0	0	0	168	5.3	9.4	76.1	84	99.13	0.1	-0.8	0	77.4	0.49	100	8086	99.13	77.1
2023-07-18 11:50:00	773.6	0	0	0	200	4.23	6.42	76.7	83.1	99.13	0	-0.9	0	78.1	0.53	100	8093	99.14	77.8
2023-07-18 11:55:00	792.6	0	0	0	185	3.42	6.06	77.4	81.3	99.13	0	-0.7	0	78.9	0.6	100	8101	99.13	78.5
2023-07-18 12:00:00	798.4	0	0	0	171	3.89	6.35	78.2	79.4	99.12	0.1	-0.8	0	79.6	0.68	100	8108	99.13	79.2
2023-07-18 12:05:00	798.6	0	0	0	177	4.85	7.65	78.7	77.1	99.12	0	-0.8	0	80.1	0.77	100	8115	99.12	79.9
2023-07-18 12:10:00	805.4	0	0	0	176	5.03	7.25	79	75.2	99.12	0.1	-0.7	0	80.3	0.84	100	8121	99.12	80.3
2023-07-18 12:15:00	804.4	0	0	0	217	3.06	6.4	79.3	76	99.12	-0.1	-0.8	0	80.8	0.82	100	8127	99.12	80.7
2023-07-18 12:20:00	801	0	0	0	181	4.74	7.74	80	72.5	99.11	0.1	-0.9	0	81.4	0.96	100	8136	99.11	81.3
2023-07-18 12:25:00	755.4	0	0	0	181	5.95	8.14	80.3	71.2	99.11	0	-0.8	0	81.5	1.02	100	8140	99.11	81.5
2023-07-18 12:30:00	720	0	0	0	203	5.7	8.9	80.2	70	99.11	0	-0.7	0	81.4	1.06	100	8145	99.1	81.5
2023-07-18 12:35:00	807.8	0	0	0	204	5.32	9.33	80.2	69.2	99.1	0	-0.8	0	81.4	1.08	100	8153	99.1	81.6
2023-07-18 12:40:00	820.8	0	0	0	194	7.92	12.48	80.6	67.3	99.09	0.1	-0.8	0	81.8	1.17	100	8156	99.09	81.8
2023-07-18 12:45:00	820.2	0	0	0	198	7.54	9.24	80.7	67	99.08	0	-0.8	0	81.8	1.18	100	8162	99.07	81.8
2023-07-18 12:50:00	838.6	0	0	0	192	7.54	11.3	81	64.5	99.06	0	-0.9	0	81.9	1.28	100	8166	99.06	81.9
2023-07-18 12:55:00	837.2	0	0	0	202	6.31	11.48	81	65.4	99.05	0.1	-1	0	82.1	1.25	100	8171	99.05	82.1
2023-07-18 13:00:00	824	0	2	19	196	8.03	11.41	81.3	66.2	99.05	0.1	-0.9	0	82.4	1.23	100	8175	99.05	82.3
2023-07-18 13:05:00	656.6	0	0	0	186	7.11	10.96	81.1	67.1	99.06	0.1	-0.8	0	82.2	1.19	100	8175	99.05	82.3
2023-07-18 13:10:00	817.6	0	3	17	191	6.89	10.96	81.1	66.4	99.06	0.1	-0.9	0	82.2	1.21	100	8178	99.06	82.3
2023-07-18 13:15:00	853.2	0	3	11	192	7.23	13.13	81.4	65.6	99.05	0.1	-0.9	0	82.5	1.26	100	8182	99.05	82.4

z6-17454 8928	Port1															Port7		Port8	
	ATMOS 41 All-in-one Weather Station															Battery		Barometer	
Timestamps	W/m² Solar Radiation	in Precipitation	Lightning Activity	miles Lightning Distance	° Wind Direction	mph Wind Speed	mph Gust Speed	°F Air Temp.	% Relative Humidity	kPa Atmospheric Pressure	° X-axis Level	° Y-axis Level	in/h Max Precip Rate	°F RH Sensor Temp	kPa VPD	% Battery Percent	mV Battery Voltage	kPa Reference Pressure	°F Logger Temp.
2023-07-18 13:20:00	788.8	0	3	7	211	7.7	11.59	81.6	64.7	99.05	0	-1	0	82.7	1.3	100	8182	99.04	82.6
2023-07-18 13:25:00	777.2	0	1	7	205	7.23	13.11	81.8	65.1	99.05	0.1	-0.9	0	82.8	1.29	100	8186	99.04	82.8
2023-07-18 13:30:00	666.2	0	1	11	246	6.04	9.46	81.6	65	99.07	0	-0.9	0	82.9	1.29	100	8189	99.06	83.1
2023-07-18 13:35:00	351.8	0	0	0	314	14.38	25.46	81.7	65.4	99.09	0.1	-0.5	0	82.5	1.28	100	8185	99.07	82.8
2023-07-18 13:40:00	168.2	0	1	15	329	16.6	24.05	79.2	66.1	99.12	-0.1	-1	0	79.4	1.15	100	8184	99.09	80.3
2023-07-18 13:45:00	199	0	1	15	321	16.98	26.53	76	70.3	99.13	-0.6	-0.9	0	76.4	0.91	100	8184	99.1	78.2
2023-07-18 13:50:00	256.6	0	0	0	325	15.93	23.76	73.9	73.6	99.14	-0.3	-1.3	0	74.3	0.75	100	8183	99.1	76.6
2023-07-18 13:55:00	206.4	0	0	0	337	11.54	17.07	72.4	76.8	99.15	-0.1	-1	0	72.8	0.63	100	8182	99.11	75.6
2023-07-18 14:00:00	214.4	0	2	15	327	8.55	12.57	71.5	78.3	99.16	-0.1	-0.8	0	72	0.57	100	8181	99.12	74.8
2023-07-18 14:05:00	352.6	0	0	0	327	7.2	12.59	71	80.3	99.16	-0.2	-0.8	0	71.8	0.51	100	8179	99.12	74.4
2023-07-18 14:10:00	460.6	0	1	15	333	7.7	11.01	71.2	80.2	99.15	-0.2	-0.8	0	72.2	0.52	100	8181	99.12	74.6
2023-07-18 14:15:00	319.4	0	0	0	317	6.62	8.61	71.5	81	99.17	0	-0.8	0	72.5	0.5	100	8185	99.13	74.9
2023-07-18 14:20:00	337.2	0	0	0	333	7.9	12.5	71.8	79.4	99.15	-0.2	-0.8	0	72.8	0.55	100	8183	99.12	74.9
2023-07-18 14:25:00	707.4	0	0	0	329	9.51	14.61	72.6	77.6	99.13	0	-0.8	0	73.6	0.61	100	8184	99.11	75.1
2023-07-18 14:30:00	638.8	0	0	0	324	9.86	14.12	73.3	75.8	99.12	0	-0.8	0	74.2	0.68	100	8188	99.09	75.4
2023-07-18 14:35:00	721.6	0	0	0	344	10.29	16.84	74.2	73.9	99.09	0	-0.6	0	75.1	0.75	100	8189	99.08	75.8
2023-07-18 14:40:00	709.4	0	0	0	333	9.55	13.85	74.4	74.5	99.09	0	-0.9	0	75.3	0.74	100	8190	99.07	76.2
2023-07-18 14:45:00	780.6	0	0	0	328	9.86	13.82	74.9	72.8	99.09	0	-0.9	0	75.8	0.81	100	8193	99.07	76.6
2023-07-18 14:50:00	737.4	0	0	0	317	9.66	13.98	75.1	72	99.1	0.1	-0.8	0	75.9	0.83	100	8187	99.08	76.9
2023-07-18 14:55:00	642	0	0	0	314	8.28	12.71	74.9	72.6	99.11	-0.3	-0.8	0	75.8	0.81	100	8193	99.09	77
2023-07-18 15:00:00	741.6	0	0	0	344	8.57	14.43	75.1	71.5	99.12	-0.1	-0.9	0	76	0.85	100	8195	99.1	77.1
2023-07-18 15:05:00	488	0	0	0	316	8.72	12.21	75.2	71.2	99.14	-0.1	-0.9	0	76.1	0.86	100	8191	99.12	77.2
2023-07-18 15:10:00	341.4	0	0	0	312	8.39	10.29	74.6	71.5	99.16	-0.1	-0.8	0	75.4	0.83	100	8191	99.14	76.6
2023-07-18 15:15:00	280	0	0	0	303	8.5	13.85	73.9	73.2	99.18	-0.1	-0.7	0	74.6	0.77	100	8191	99.14	75.8
2023-07-18 15:20:00	299.4	0	0	0	297	5.48	8.01	73.3	77.1	99.17	-0.2	-0.8	0	74.2	0.64	100	8193	99.14	75.3
2023-07-18 15:25:00	382	0	0	0	288	5.26	8.5	72.8	78.7	99.16	0	-0.8	0	73.9	0.59	100	8191	99.13	74.9
2023-07-18 15:30:00	190.2	0	0	0	293	3.76	7.54	72.5	79.2	99.17	-0.2	-0.8	0	73.3	0.57	100	8194	99.13	74.5
2023-07-18 15:35:00	148.2	0	0	0	282	3.44	4.83	72.2	80.8	99.17	-0.2	-0.7	0	72.8	0.52	100	8180	99.13	74.2
2023-07-18 15:40:00	164.2	0	0	0	302	4.23	6.96	71.7	81.8	99.18	-0.2	-0.8	0	72.3	0.48	100	8179	99.14	73.7
2023-07-18 15:45:00	356.4	0.00134	0	0	1	4.97	8.63	71.1	84.5	99.15	0	-0.8	0.04	72	0.4	100	8187	99.11	72.8
2023-07-18 15:50:00	450.2	0	0	0	328	3.33	5.57	70.6	87.2	99.16	-0.1	-0.8	0	72	0.33	100	8185	99.14	72.8
2023-07-18 15:55:00	442	0	0	0	318	3.27	4.68	70.8	84.7	99.17	-0.1	-0.7	0	72.2	0.39	100	8184	99.15	73.1
2023-07-18 16:00:00	163.4	0	0	0	276	2.15	3.96	71.1	84.6	99.18	-0.2	-0.7	0	72	0.4	100	8183	99.14	73.1
2023-07-18 16:05:00	185	0	0	0	292	2.57	7.99	70.9	85.8	99.17	-0.1	-0.7	0	71.9	0.37	100	8183	99.13	73.3
2023-07-18 16:10:00	221.8	0	0	0	296	2.08	4.25	70.7	85.1	99.16	-0.1	-0.7	0	71.7	0.38	100	8182	99.12	73.4
2023-07-18 16:15:00	336	0	0	0	302	2.46	4.34	70.4	86.1	99.16	-0.1	-0.7	0	71.9	0.35	100	8181	99.12	73.8
2023-07-18 16:20:00	610.2	0	0	0	273	1.95	5.19	70.7	86.3	99.13	0	-0.8	0	72.6	0.35	100	8181	99.11	74.6
2023-07-18 16:25:00	648.8	0	0	0	222	2.39	4.32	72	81.1	99.12	-0.1	-0.8	0	73.9	0.51	100	8184	99.1	76.4
2023-07-18 16:30:00	583.8	0	0	0	203	2.37	4.25	73.1	81	99.11	0	-0.8	0	75	0.53	100	8184	99.09	77.7
2023-07-18 16:35:00	523.6	0	0	0	223	1.68	4.18	73.8	79.7	99.11	0	-0.8	0	75.7	0.58	100	8183	99.08	78.7
2023-07-18 16:40:00	538.2	0	0	0	199	2.26	4.25	74.5	78.7	99.1	0	-0.7	0	76.5	0.62	100	8183	99.07	79.6
2023-07-18 16:45:00	521.2	0	0	0	209	1.14	2.42	74.8	78.4	99.09	0.1	-0.8	0	77.2	0.64	100	8182	99.07	80.6
2023-07-18 16:50:00	510.2	0	0	0	349	1.74	2.89	75.6	76.7	99.09	0	-0.9	0	77.9	0.7	100	8180	99.06	81.5
2023-07-18 16:55:00	496.8	0	0	0	5	2.01	3.91	76.5	71.2	99.09	0	-0.9	0	78.5	0.9	100	8181	99.06	82.1
2023-07-18 17:00:00	479.4	0	0	0	0	3.09	4.47	77.2	68.7	99.09	0	-0.9	0	79	1	100	8183	99.06	82.5
2023-07-18 17:05:00	465.4	0	0	0	349	3.53	5.5	77.7	68.6	99.09	0	-0.8	0	79.2	1.02	100	8181	99.07	82.7
2023-07-18 17:10:00	453.6	0	0	0	341	4.36	7.43	78	68.4	99.1	0	-0.8	0	79.3	1.03	100	8178	99.07	82.7
2023-07-18 17:15:00	438.2	0	0	0	334	3.4	5.28	77.9	67.7	99.1	0	-0.9	0	79.3	1.05	100	8180	99.07	82.7
2023-07-18 17:20:00	425	0	0	0	328	4.56	7.49	78.1	68.3	99.1	0.1	-0.8	0	79.4	1.04	100	8177	99.07	82.9
2023-07-18 17:25:00	417.8	0	0	0	294	2.71	5.32	77.9	69.4	99.1	0	-0.8	0	79.4	1	100	8177	99.07	83
2023-07-18 17:30:00	403	0	0	0	313	4.41	7.18	78	69.5	99.1	0	-0.8	0	79.6	1	100	8175	99.07	83.2
2023-07-18 17:35:00	376.8	0	0	0	317	5.01	7.09	78.3	66.1	99.1	0	-0.8	0	79.6	1.12	100	8172	99.08	83.2
2023-07-18 17:40:00	362.6	0	0	0	298	4.47	9.71	78.3	65.9	99.11	0	-0.9	0	79.5	1.12	100	8174	99.08	83
2023-07-18 17:45:00	355.8	0	0	0	265	4.88	7.9	78.2	66.8	99.11	0	-0.9	0	79.5	1.09	100	8172	99.08	82.9
2023-07-18 17:50:00	318.2	0	0	0	280	3.36	6.2	78.2	67.8	99.11	0	-0.9	0	79.4	1.06	100	8172	99.08	82.8
2023-07-18 17:55:00	318.4	0	0	0	270	3.36	6.11	78	68.9	99.11	-0.1	-0.9	0	79.3	1.02	100	8171	99.08	82.9
2023-07-18 18:00:00	305	0	0	0	282	3.4	5.53	78.2	68.4	99.11	0	-0.8	0	79.5	1.04	100	8167	99.08	83
2023-07-18 18:05:00	291.4	0	0	0	295	3.56	6.33	78.1	68	99.11	0	-0.9	0	79.3	1.05	100	8167	99.07	83
2023-07-18 18:10:00	274.8	0	0	0	263	4.76	6.42	78.2	69.6	99.11	-0.1	-0.9	0	79.2	1	100	8165	99.07	82.7
2023-07-18 18:15:00	257.4	0	0	0	251	3.87	5.41	78	69.8	99.11	0.1	-0.9	0	79.1	0.99	100	8164	99.07	82.5
2023-07-18 18:20:00	243.4	0	0	0	295	3.8	5.59	77.8	70.1	99.1	-0.1	-0.8	0	78.8	0.97	100	8165	99.07	82.3
2023-07-18 18:25:00	218.6	0	0	0	293	4.29	7.27	77.8	69.3	99.1	0	-0.9	0	78.6	1	100	8162	99.06	81.9
2023-07-18 18:30:00	211.2	0	0	0	299	3.87	5.7	77.5	70.2	99.1	0	-0.9	0	78.4	0.96	100	8159	99.07	81.6
2023-07-18 18:35:00	208.2	0	0	0	304	4.07	6.04	77.5	70.5	99.1	-0.1	-0.9	0	78.3	0.95	100	8148	99.07	81.6

z6-17454 8928	Port1															Port7		Port8	
	ATMOS 41 All-in-one Weather Station															Battery		Barometer	
Timestamps	W/m² Solar Radiation	in Precipitation	Lightning Activity	miles Lightning Distance	° Wind Direction	mph Wind Speed	mph Gust Speed	°F Air Temp.	% Relative Humidity	kPa Atmospheric Pressure	° X-axis Level	° Y-axis Level	in/h Max Precip Rate	°F RH Sensor Temp	kPa VPD	% Battery Percent	mV Battery Voltage	kPa Reference Pressure	°F Logger Temp.
2023-07-18 18:40:00	161.4	0	0	0	292	3.89	6.22	77.4	71.9	99.11	-0.1	-0.8	0	78.1	0.9	100	8150	99.07	81.5
2023-07-18 18:45:00	99.8	0	0	0	310	3.27	4.83	77.1	71	99.12	-0.1	-0.9	0	77.6	0.92	100	8148	99.07	80.2
2023-07-18 18:50:00	87.2	0	0	0	309	2.77	4.63	76.6	72.8	99.11	-0.1	-0.8	0	77	0.85	100	8144	99.07	79.2
2023-07-18 18:55:00	127.8	0	0	0	291	2.86	4.45	76.1	73.9	99.11	-0.1	-0.8	0	76.6	0.8	100	8147	99.07	78.6
2023-07-18 19:00:00	130.8	0	0	0	322	3.02	4.18	75.9	75.1	99.11	0	-0.8	0	76.4	0.76	100	8144	99.07	78.5
2023-07-18 19:05:00	133.4	0	0	0	338	3.87	5.57	75.7	74.9	99.12	-0.1	-0.8	0	76.2	0.76	100	8142	99.08	78.7
2023-07-18 19:10:00	112.4	0	0	0	346	4.68	6.51	75.7	75.6	99.13	0	-0.7	0	76.2	0.74	100	8142	99.09	78.1
2023-07-18 19:15:00	96.8	0	0	0	353	5.75	8.1	75.5	75.1	99.13	0	-0.9	0	75.9	0.75	100	8140	99.09	77.3
2023-07-18 19:20:00	90.4	0	0	0	349	5.66	7.47	75.3	76.1	99.13	0	-0.8	0	75.6	0.71	100	8140	99.09	76.9
2023-07-18 19:25:00	76	0	0	0	340	8.16	13.02	74.9	76.8	99.13	-0.2	-0.8	0	75.2	0.69	100	8140	99.09	76.4
2023-07-18 19:30:00	54.4	0	0	0	346	7	10.47	74.5	76.9	99.14	-0.1	-0.8	0	74.7	0.67	100	8139	99.1	75.4
2023-07-18 19:35:00	41.6	0	0	0	348	7.07	9.93	74	77	99.15	-0.1	-0.7	0	74.2	0.66	100	8137	99.11	74.6
2023-07-18 19:40:00	34.6	0	0	0	337	7.36	10.36	73.5	77.3	99.16	-0.1	-0.7	0	73.6	0.64	100	8137	99.11	74
2023-07-18 19:45:00	28.2	0	0	0	340	6.04	8.95	73	77.6	99.17	-0.2	-0.8	0	73.1	0.62	100	8134	99.12	73.4
2023-07-18 19:50:00	24.6	0	0	0	327	6.64	9.69	72.7	78.3	99.18	-0.2	-0.7	0	72.8	0.6	100	8136	99.13	73.1
2023-07-18 19:55:00	22.4	0	0	0	329	5.35	8.39	72.2	79.5	99.18	-0.1	-0.7	0	72.3	0.55	100	8131	99.13	72.9
2023-07-18 20:00:00	17.8	0	0	0	331	4.59	6.6	71.8	80.6	99.18	-0.2	-0.8	0	71.9	0.52	100	8133	99.14	72.7
2023-07-18 20:05:00	19.8	0	0	0	333	4.47	7.16	71.7	81.1	99.18	0	-0.8	0	71.7	0.5	100	8129	99.14	72.6
2023-07-18 20:10:00	23.4	0	0	0	329	5.08	6.24	71.6	81.3	99.19	-0.1	-0.7	0	71.6	0.49	100	8130	99.14	72.4
2023-07-18 20:15:00	19.2	0	0	0	324	5.19	7.58	71.5	82.2	99.19	-0.2	-0.7	0	71.6	0.47	100	8128	99.15	72.1
2023-07-18 20:20:00	10.4	0	0	0	331	5.06	7.11	71.2	82.6	99.19	-0.2	-0.7	0	71.3	0.45	100	8128	99.15	71.5
2023-07-18 20:25:00	6.4	0	0	0	331	6.15	8.5	71	83.2	99.19	0	-0.8	0	71	0.44	100	8127	99.15	70.9
2023-07-18 20:30:00	3.6	0	0	0	332	5.5	7.4	70.6	84.4	99.2	-0.2	-0.7	0	70.6	0.4	100	8124	99.15	70.3
2023-07-18 20:35:00	2	0	0	0	330	3.71	4.88	70.2	85.5	99.2	-0.1	-0.7	0	70.2	0.37	100	8124	99.16	69.8
2023-07-18 20:40:00	0.6	0	0	0	319	3.6	4.65	69.9	86.2	99.21	-0.2	-0.8	0	69.9	0.34	100	8123	99.16	69.2
2023-07-18 20:45:00	0	0	0	0	321	4.18	6.24	69.5	86.8	99.21	-0.2	-0.7	0	69.5	0.33	100	8124	99.17	68.7
2023-07-18 20:50:00	0	0	0	0	327	3.91	5.12	69.2	87.4	99.22	-0.1	-0.7	0	69.2	0.31	100	8119	99.18	68.3
2023-07-18 20:55:00	0	0	0	0	331	3.27	3.89	68.9	88	99.22	-0.1	-0.8	0	68.9	0.29	100	8120	99.18	67.9
2023-07-18 21:00:00	0	0	0	0	338	2.8	3.71	68.8	88.2	99.22	-0.1	-0.8	0	68.8	0.28	100	8118	99.18	67.5
2023-07-18 21:05:00	0	0	0	0	322	2.48	4.12	68.4	88.1	99.23	-0.2	-0.7	0	68.4	0.28	100	8117	99.19	67.2
2023-07-18 21:10:00	0	0	0	0	326	2.33	3.22	68.3	88.1	99.23	-0.2	-0.7	0	68.3	0.28	100	8118	99.19	66.8
2023-07-18 21:15:00	0	0	0	0	311	1.72	2.66	68	88.3	99.22	-0.2	-0.7	0	68	0.27	100	8115	99.18	66.5
2023-07-18 21:20:00	0	0	0	0	296	2.33	4.16	67.9	88	99.23	-0.2	-0.7	0	67.9	0.28	100	8102	99.19	66.5
2023-07-18 21:25:00	0	0	0	0	289	2.15	2.66	67.7	88	99.23	-0.1	-0.7	0	67.8	0.28	100	8108	99.19	66.5
2023-07-18 21:30:00	0	0	0	0	294	1.97	2.71	67.7	88.1	99.24	-0.1	-0.8	0	67.7	0.27	100	8107	99.2	66.3
2023-07-18 21:35:00	0	0	0	0	283	1.95	2.57	67.6	88.2	99.24	-0.3	-0.7	0	67.6	0.27	100	8093	99.2	66.1
2023-07-18 21:40:00	0	0	0	0	282	2.75	3.22	67.5	88.4	99.24	-0.2	-0.7	0	67.5	0.27	100	8097	99.2	66.1
2023-07-18 21:45:00	0	0	0	0	270	3.2	4.09	67.5	88	99.25	-0.2	-0.8	0	67.5	0.28	100	8096	99.21	66
2023-07-18 21:50:00	0	0	0	0	268	3.33	4.12	67.6	86.9	99.26	-0.2	-0.8	0	67.6	0.3	100	8096	99.22	65.9
2023-07-18 21:55:00	0	0	0	0	264	3.15	3.83	67.7	86.7	99.26	-0.1	-0.8	0	67.7	0.31	100	8096	99.22	65.9
2023-07-18 22:00:00	0	0	0	0	256	2.93	3.69	67.7	88	99.27	-0.2	-0.7	0	67.7	0.28	100	8097	99.23	65.8
2023-07-18 22:05:00	0	0	0	0	236	3.27	3.91	67.7	89	99.27	-0.1	-0.7	0	67.7	0.25	100	8096	99.23	65.7
2023-07-18 22:10:00	0	0	0	0	232	3.8	4.34	67.5	90.6	99.28	-0.2	-0.7	0	67.5	0.22	100	8096	99.24	65.6
2023-07-18 22:15:00	0	0	0	0	216	4	4.65	67.3	92	99.28	-0.2	-0.8	0	67.2	0.18	100	8093	99.24	65.5
2023-07-18 22:20:00	0	0	0	0	209	3.98	4.76	67	92.5	99.29	-0.2	-0.7	0	67	0.17	100	8090	99.25	65.4
2023-07-18 22:25:00	0	0	0	0	210	3.74	4.56	66.8	92.5	99.29	-0.2	-0.8	0	66.8	0.17	100	8092	99.26	65.2
2023-07-18 22:30:00	0	0	0	0	219	3.69	4.56	66.6	92.5	99.3	-0.1	-0.7	0	66.6	0.17	100	8091	99.26	65.1
2023-07-18 22:35:00	0	0	0	0	221	3.65	4.07	66.4	91.6	99.31	-0.1	-0.7	0	66.4	0.19	100	8089	99.27	65
2023-07-18 22:40:00	0	0	0	0	224	3.22	4	66.5	90.3	99.32	-0.2	-0.6	0	66.5	0.21	100	8091	99.28	64.9
2023-07-18 22:45:00	0	0	0	0	216	4.14	5.21	66.4	90.3	99.33	-0.1	-0.7	0	66.4	0.21	100	8093	99.3	64.9
2023-07-18 22:50:00	0	0	0	0	214	4.45	5.23	66.4	89.9	99.35	-0.2	-0.7	0	66.4	0.22	100	8077	99.3	65.1
2023-07-18 22:55:00	0	0	0	0	223	4.52	5.77	66.6	89.9	99.35	-0.1	-0.8	0	66.6	0.22	100	8082	99.31	65.5
2023-07-18 23:00:00	0	0	0	0	221	3.91	4.88	66.7	90.3	99.35	-0.2	-0.7	0	66.7	0.22	100	8082	99.31	65.6
2023-07-18 23:05:00	0	0	0	0	227	3.87	4.76	66.7	90	99.35	-0.2	-0.7	0	66.7	0.22	100	8081	99.31	65.6
2023-07-18 23:10:00	0	0	0	0	229	3.49	4.27	66.6	89.3	99.36	-0.2	-0.7	0	66.7	0.24	100	8078	99.32	65.6
2023-07-18 23:15:00	0	0	0	0	211	4	4.83	66.7	89.5	99.36	-0.1	-0.8	0	66.7	0.24	100	8082	99.32	65.5
2023-07-18 23:20:00	0	0	0	0	197	3.65	4.65	66.6	90	99.36	-0.1	-0.8	0	66.5	0.22	100	8081	99.33	65.4
2023-07-18 23:25:00	0	0	0	0	200	3.47	4.47	66.3	90.3	99.37	-0.1	-0.7	0	66.3	0.21	100	8080	99.33	65.1
2023-07-18 23:30:00	0	0	0	0	217	2.04	3.29	66.2	90.3	99.37	-0.1	-0.7	0	66.2	0.21	100	8080	99.33	64.8
2023-07-18 23:35:00	0	0	0	0	207	2.04	3.8	66.1	91	99.38	-0.2	-0.7	0	66.1	0.2	100	8079	99.34	64.6
2023-07-18 23:40:00	0	0	0	0	191	5.12	8.75	66	91.5	99.38	-0.3	-0.7	0	66	0.19	100	8079	99.35	64.5
2023-07-18 23:45:00	0	0	0	0	184	5.06	7.36	65.8	92.9	99.39	-0.1	-0.6	0	65.9	0.15	100	8080	99.35	64.5
2023-07-18 23:50:00	0	0	0	0	182	4.68	5.3	65.6	94	99.39	-0.2	-0.7	0	65.6	0.13	100	8077	99.35	64.4
2023-07-18 23:55:00	0	0	0	0	186	5.23	6.42	65.5	94.2	99.39	-0.2	-0.7	0	65.6	0.12	100	8077	99.35	64.5

z6-17454 8928	Port1															Port7		Port8	
	ATMOS 41 All-in-one Weather Station															Battery		Barometer	
Timestamps	W/m² Solar Radiation	in Precipitation	Lightning Activity	miles Lightning Distance	° Wind Direction	mph Wind Speed	mph Gust Speed	°F Air Temp.	% Relative Humidity	kPa Atmospheric Pressure	° X-axis Level	° Y-axis Level	in/h Max Precip Rate	°F RH Sensor Temp	kPa VPD	% Battery Percent	mV Battery Voltage	kPa Reference Pressure	°F Logger Temp.
2023-07-19 00:00:00	0	0	0	0	187	4.88	5.84	65.6	94.9	99.4	-0.2	-0.7	0	65.6	0.11	100	8077	99.36	64.5
2023-07-19 00:05:00	0	0	0	0	184	5.44	6.4	65.5	95.4	99.39	-0.2	-0.6	0	65.5	0.1	100	8051	99.36	64.6
2023-07-19 00:10:00	0	0	0	0	190	5.44	7.05	65.3	95.7	99.4	-0.2	-0.7	0	65.3	0.09	100	8050	99.35	64.8
2023-07-19 00:15:00	0	0	0	0	188	4.56	5.48	65	95.6	99.4	-0.2	-0.7	0	65	0.09	100	8046	99.36	64.8
2023-07-19 00:20:00	0	0	0	0	194	2.62	4.63	64.9	95.1	99.4	-0.2	-0.8	0	65	0.1	100	8056	99.36	64.6
2023-07-19 00:25:00	0	0	0	0	209	1.68	2.37	64.7	95	99.4	-0.2	-0.7	0	64.7	0.1	100	8056	99.36	64.1
2023-07-19 00:30:00	0	0	0	0	226	2.51	3.38	64.5	94.2	99.4	-0.3	-0.7	0	64.5	0.12	100	8057	99.36	63.8
2023-07-19 00:35:00	0	0	0	0	215	4.36	5.75	64.5	93.6	99.4	-0.2	-0.8	0	64.5	0.13	100	8053	99.36	63.7
2023-07-19 00:40:00	0	0	0	0	211	3.96	5.06	64.5	92.5	99.4	-0.2	-0.8	0	64.5	0.15	100	8056	99.37	63.8
2023-07-19 00:45:00	0	0	0	0	240	3.22	4.14	64.5	92.7	99.41	-0.2	-0.8	0	64.5	0.15	100	8056	99.37	63.7
2023-07-19 00:50:00	0	0	0	0	264	3.6	4.45	64.4	92	99.41	-0.3	-0.7	0	64.4	0.16	100	8058	99.37	63.6
2023-07-19 00:55:00	0	0	0	0	267	3.49	4.59	64.3	92.2	99.42	-0.2	-0.8	0	64.3	0.16	100	8055	99.38	63.5
2023-07-19 01:00:00	0	0	0	0	270	3.62	4.61	64.2	92.3	99.42	-0.2	-0.7	0	64.2	0.16	100	8057	99.38	63.4
2023-07-19 01:05:00	0	0	0	0	288	3.38	4.12	64.1	94.4	99.41	-0.3	-0.7	0	64.1	0.12	100	8043	99.38	63.4
2023-07-19 01:10:00	0	0	0	0	292	3.18	3.78	63.9	95.9	99.41	-0.2	-0.7	0	63.9	0.08	100	8045	99.37	63.4
2023-07-19 01:15:00	0	0	0	0	271	3.09	4.23	63.8	95.4	99.42	-0.2	-0.7	0	63.8	0.09	100	8045	99.38	63.2
2023-07-19 01:20:00	0	0	0	0	271	3.96	5.46	63.7	93.3	99.42	-0.2	-0.7	0	63.7	0.14	100	8046	99.38	63.1
2023-07-19 01:25:00	0	0	0	0	274	3.67	4.92	63.8	92.5	99.42	-0.2	-0.7	0	63.8	0.15	100	8045	99.38	63.1
2023-07-19 01:30:00	0	0	0	0	272	3.98	4.92	63.8	91.9	99.42	-0.2	-0.8	0	63.8	0.16	100	8045	99.38	63.1
2023-07-19 01:35:00	0	0	0	0	272	3.69	4.83	63.9	91.4	99.41	-0.3	-0.7	0	63.9	0.17	100	8041	99.37	63
2023-07-19 01:40:00	0	0	0	0	281	3.85	4.72	63.9	91.9	99.41	-0.2	-0.7	0	63.9	0.16	100	8045	99.37	62.9
2023-07-19 01:45:00	0	0	0	0	282	3.6	4.61	63.8	92.5	99.4	-0.3	-0.7	0	63.8	0.15	100	8045	99.37	62.7
2023-07-19 01:50:00	0	0	0	0	275	3.44	4.18	63.6	92.3	99.4	-0.3	-0.7	0	63.6	0.15	100	8044	99.36	62.5
2023-07-19 01:55:00	0	0	0	0	282	3.74	4.47	63.5	92.6	99.39	-0.2	-0.7	0	63.5	0.15	100	8044	99.35	62.3
2023-07-19 02:00:00	0	0	0	0	264	3.71	4.72	63.3	92.6	99.39	-0.2	-0.7	0	63.3	0.15	100	8042	99.35	62
2023-07-19 02:05:00	0	0	0	0	245	3.53	5.19	63.3	91.8	99.38	-0.3	-0.7	0	63.3	0.16	100	8044	99.34	62
2023-07-19 02:10:00	0	0	0	0	254	3.58	4.59	63.2	90.8	99.38	-0.2	-0.7	0	63.2	0.18	100	8041	99.35	62
2023-07-19 02:15:00	0	0	0	0	251	3.22	6.35	63.3	90.1	99.39	-0.2	-0.7	0	63.3	0.2	100	8041	99.35	62
2023-07-19 02:20:00	0	0	0	0	249	3.71	5.28	63.4	89.1	99.39	-0.2	-0.8	0	63.4	0.22	100	8040	99.35	62
2023-07-19 02:25:00	0	0	0	0	241	3.74	6.22	63.4	88.8	99.38	-0.2	-0.7	0	63.5	0.22	100	8041	99.34	62
2023-07-19 02:30:00	0	0	0	0	273	3.2	4.45	63.4	88.8	99.39	-0.1	-0.6	0	63.4	0.22	100	8041	99.35	62
2023-07-19 02:35:00	0	0	0	0	287	2.3	3	63.2	91.4	99.39	-0.2	-0.7	0	63.2	0.17	100	8040	99.35	61.7
2023-07-19 02:40:00	0	0	0	0	275	3.29	3.87	63	92.6	99.39	-0.3	-0.7	0	62.9	0.14	100	8036	99.35	61.4
2023-07-19 02:45:00	0	0	0	0	271	3.56	5.1	62.8	92.5	99.4	-0.2	-0.7	0	62.8	0.15	100	8039	99.36	61.2
2023-07-19 02:50:00	0	0	0	0	259	3.67	5.12	62.6	91.1	99.4	-0.4	-0.7	0	62.6	0.17	100	8039	99.36	61.2
2023-07-19 02:55:00	0	0	0	0	250	3.53	4.45	62.5	90.8	99.41	-0.3	-0.6	0	62.5	0.18	100	8037	99.37	61.1
2023-07-19 03:00:00	0	0	0	0	258	3.65	5.61	62.5	90.9	99.41	-0.2	-0.7	0	62.5	0.17	100	8037	99.37	61.1
2023-07-19 03:05:00	0	0	0	0	249	2.1	3.36	62.4	91.6	99.41	-0.2	-0.7	0	62.4	0.16	100	8037	99.37	61
2023-07-19 03:10:00	0	0	0	0	276	1.77	2.62	62.2	91.6	99.4	-0.2	-0.7	0	62.2	0.16	100	8036	99.36	60.8
2023-07-19 03:15:00	0	0	0	0	295	1.59	2.21	62	92	99.4	-0.3	-0.8	0	62	0.15	100	8033	99.36	60.5
2023-07-19 03:20:00	0	0	0	0	273	2.06	2.75	61.7	93.2	99.4	-0.2	-0.7	0	61.7	0.13	100	8035	99.36	60.4
2023-07-19 03:25:00	0	0	0	0	270	2.26	2.71	61.6	92.9	99.4	-0.4	-0.7	0	61.6	0.13	100	8034	99.36	60.2
2023-07-19 03:30:00	0	0	0	0	263	2.86	3.51	61.6	92.6	99.41	-0.3	-0.6	0	61.6	0.14	100	8033	99.37	60.1
2023-07-19 03:35:00	0	0	0	0	261	2.73	4.23	61.7	91.6	99.42	-0.2	-0.7	0	61.7	0.16	100	8032	99.38	60.1
2023-07-19 03:40:00	0	0	0	0	215	2.93	3.96	61.6	92.5	99.41	-0.3	-0.7	0	61.6	0.14	100	8030	99.38	60
2023-07-19 03:45:00	0	0	0	0	257	3.09	4.12	61.6	92.4	99.41	-0.3	-0.7	0	61.6	0.14	100	8031	99.37	60
2023-07-19 03:50:00	0	0	0	0	272	2.66	3.4	61.5	92.3	99.41	-0.1	-0.7	0	61.4	0.14	100	8029	99.38	60
2023-07-19 03:55:00	0	0	0	0	272	3	3.53	61.4	93.8	99.42	-0.3	-0.6	0	61.4	0.11	100	8031	99.38	59.9
2023-07-19 04:00:00	0	0	0	0	246	2.98	4.34	61.3	93	99.42	-0.3	-0.7	0	61.3	0.13	100	8029	99.38	59.8
2023-07-19 04:05:00	0	0	0	0	277	2.35	3.85	61.3	92.8	99.42	-0.3	-0.6	0	61.3	0.13	100	8028	99.38	59.8
2023-07-19 04:10:00	0	0	0	0	273	2.64	3.36	61.2	94.6	99.42	-0.2	-0.7	0	61.2	0.1	100	8028	99.39	59.6
2023-07-19 04:15:00	0	0	0	0	290	2.98	3.6	61	95.9	99.43	-0.2	-0.7	0	61	0.07	100	8029	99.39	59.5
2023-07-19 04:20:00	0	0	0	0	283	3.2	3.94	60.9	96.8	99.43	-0.3	-0.7	0	60.9	0.06	100	8028	99.39	59.3
2023-07-19 04:25:00	0	0	0	0	285	3.56	4.07	60.5	97.1	99.42	-0.1	-0.6	0	60.6	0.05	100	8026	99.38	59.1
2023-07-19 04:30:00	0	0	0	0	278	3.15	4.07	60.3	96.9	99.41	-0.5	-0.7	0	60.4	0.05	100	8024	99.38	59
2023-07-19 04:35:00	0	0	0	0	274	3.22	3.83	60.2	95.5	99.41	-0.3	-0.7	0	60.2	0.08	100	8028	99.38	58.9
2023-07-19 04:40:00	0	0	0	0	275	3.06	3.85	60.3	94.8	99.41	-0.3	-0.6	0	60.3	0.09	100	8029	99.38	58.9
2023-07-19 04:45:00	0	0	0	0	286	3.27	3.62	60.3	94.6	99.41	-0.3	-0.7	0	60.3	0.1	100	8026	99.37	58.8
2023-07-19 04:50:00	0	0	0	0	282	3.42	4.27	60.3	94.7	99.4	-0.2	-0.7	0	60.3	0.09	100	8025	99.36	58.7
2023-07-19 04:55:00	0	0	0	0	272	3.47	4.14	60.2	95	99.4	-0.3	-0.6	0	60.2	0.09	100	8026	99.37	58.6
2023-07-19 05:00:00	0	0	0	0	253	3.33	3.94	60.2	95.3	99.41	-0.3	-0.7	0	60.2	0.08	100	8026	99.37	58.5
2023-07-19 05:05:00	0	0	0	0	271	3.74	4.88	60.2	94.8	99.43	-0.3	-0.8	0	60.2	0.09	100	8024	99.39	58.6
2023-07-19 05:10:00	0	0	0	0	271	4.07	5.37	60	95.1	99.43	-0.3	-0.6	0	60	0.09	100	8024	99.39	58.5
2023-07-19 05:15:00	0	0	0	0	281	3.94	5.1	60	95.2	99.43	-0.3	-0.7	0	60	0.08	100	8023	99.39	58.4

z6-17454 8928	Port1															Port7		Port8	
	ATMOS 41 All-in-one Weather Station															Battery		Barometer	
Timestamps	W/m² Solar Radiation	in Precipitation	Lightning Activity	miles Lightning Distance	° Wind Direction	mph Wind Speed	mph Gust Speed	°F Air Temp.	% Relative Humidity	kPa Atmospheric Pressure	° X-axis Level	° Y-axis Level	in/h Max Precip Rate	°F RH Sensor Temp	kPa VPD	% Battery Percent	mV Battery Voltage	kPa Reference Pressure	°F Logger Temp.
2023-07-19 05:20:00	0	0	0	0	278	3.51	4.36	59.8	96.1	99.43	-0.3	-0.7	0	59.7	0.07	100	8022	99.39	58.2
2023-07-19 05:25:00	1.2	0	0	0	287	3.62	4.27	59.5	97	99.42	-0.3	-0.5	0	59.5	0.05	100	8022	99.39	58
2023-07-19 05:30:00	3.2	0	0	0	283	3.27	4.09	59.4	97.4	99.42	-0.2	-0.6	0	59.4	0.04	100	8022	99.38	57.9
2023-07-19 05:35:00	5	0	0	0	286	3.91	4.56	59.1	98.3	99.42	-0.3	-0.6	0	59.2	0.03	100	8020	99.38	57.8
2023-07-19 05:40:00	8.2	0	0	0	291	3.87	4.61	59	98.1	99.42	-0.4	-0.7	0	59	0.03	100	8021	99.38	57.8
2023-07-19 05:45:00	13.8	0	0	0	283	3.78	4.92	59	98	99.42	-0.4	-0.7	0	59	0.03	100	8023	99.39	57.7
2023-07-19 05:50:00	20.6	0	0	0	276	3.47	5.59	59	97.8	99.43	-0.3	-0.5	0	59	0.04	100	8020	99.4	57.8
2023-07-19 05:55:00	22.8	0	0	0	263	3.87	5.01	59.1	97.9	99.44	-0.3	-0.6	0	59.2	0.04	100	8023	99.41	57.9
2023-07-19 06:00:00	28.6	0	0	0	242	3.11	4.07	59.2	98.2	99.45	-0.3	-0.7	0	59.4	0.03	100	8022	99.42	58
2023-07-19 06:05:00	33.8	0	0	0	255	1.68	3.06	59.3	98.7	99.45	-0.3	-0.7	0	59.5	0.02	100	8022	99.42	58.2
2023-07-19 06:10:00	34	0	0	0	298	2.71	3.98	59.5	98.4	99.45	-0.3	-0.7	0	59.7	0.03	100	8023	99.42	58.3
2023-07-19 06:15:00	36.4	0	0	0	294	2.59	3.67	59.5	98.2	99.46	-0.3	-0.7	0	59.7	0.03	100	8023	99.43	58.4
2023-07-19 06:20:00	44.4	0	0	0	283	2.48	3.09	59.5	98.4	99.46	-0.2	-0.6	0	59.7	0.03	100	8021	99.43	58.5
2023-07-19 06:25:00	50.6	0	0	0	291	2.68	3.65	59.4	98.8	99.47	-0.1	-0.6	0	59.6	0.02	100	8020	99.43	58.6
2023-07-19 06:30:00	57.2	0	0	0	286	3.15	4	59.4	98.9	99.47	-0.4	-0.6	0	59.7	0.02	100	8023	99.43	58.7
2023-07-19 06:35:00	75	0	0	0	272	3.58	5.17	59.5	98.8	99.46	-0.4	-0.6	0	59.8	0.02	100	8023	99.44	58.8
2023-07-19 06:40:00	117.8	0	0	0	288	2.68	3.91	59.9	99.2	99.45	-0.4	-0.7	0	60.4	0.01	100	8033	99.43	59.2
2023-07-19 06:45:00	101.8	0	0	0	262	2.59	3.98	60.6	98.2	99.47	-0.2	-0.6	0	61.1	0.03	100	8033	99.45	59.8
2023-07-19 06:50:00	75	0	0	0	243	2.89	4.29	61	96.8	99.48	-0.3	-0.6	0	61.4	0.06	100	8034	99.45	60.4
2023-07-19 06:55:00	93.4	0	0	0	293	2.73	3.47	61.2	96.4	99.48	-0.2	-0.6	0	61.6	0.07	100	8036	99.45	60.7
2023-07-19 07:00:00	118	0	0	0	293	2.95	4.23	61.2	96.4	99.48	-0.3	-0.7	0	61.7	0.07	100	8039	99.46	60.9
2023-07-19 07:05:00	132.8	0	0	0	275	2.75	4.03	61.7	96.6	99.49	-0.1	-0.7	0	62.3	0.06	100	8044	99.47	61.4
2023-07-19 07:10:00	135	0	0	0	296	2.24	3.47	62.2	95.9	99.5	-0.2	-0.8	0	62.9	0.08	100	8045	99.48	62
2023-07-19 07:15:00	100.6	0	0	0	244	1.77	3	62.3	95.5	99.51	-0.2	-0.6	0	62.9	0.09	100	8048	99.49	62.4
2023-07-19 07:20:00	195.8	0	0	0	286	1.63	2.44	62.4	96.8	99.51	-0.2	-0.6	0	63.5	0.06	100	8057	99.49	62.9
2023-07-19 07:25:00	249	0	0	0	235	2.46	3.91	63.1	95.4	99.5	-0.3	-0.7	0	64.5	0.09	100	8064	99.5	63.7
2023-07-19 07:30:00	241.2	0	0	0	230	2.91	4.36	64.3	92.4	99.52	-0.1	-0.7	0	65.4	0.16	100	8073	99.51	64.7
2023-07-19 07:35:00	188.2	0	0	0	255	2.39	4.09	64.9	89.7	99.52	-0.1	-0.8	0	66	0.22	100	8077	99.5	65.7
2023-07-19 07:40:00	189.6	0	0	0	307	1.81	3.24	65.3	89.5	99.53	-0.2	-0.5	0	66.3	0.22	100	8080	99.51	66.3
2023-07-19 07:45:00	204.6	0	0	0	290	3.18	4.74	65.8	88.2	99.52	-0.1	-0.7	0	66.8	0.26	100	8084	99.51	66.8
2023-07-19 07:50:00	202.4	0	0	0	328	2.86	4.65	66.1	88.4	99.53	0	-0.7	0	67.1	0.25	100	8082	99.51	67.4
2023-07-19 07:55:00	203	0	0	0	302	2.55	4.21	66.3	88.3	99.54	-0.1	-0.7	0	67.3	0.26	100	8088	99.52	67.9
2023-07-19 08:00:00	326.4	0	0	0	283	3.2	5.48	66.6	89.1	99.53	-0.1	-0.7	0	68	0.24	100	8096	99.53	68.4
2023-07-19 08:05:00	345.6	0	0	0	287	4.74	6.55	67.5	86.7	99.54	-0.1	-0.7	0	68.9	0.3	100	8107	99.54	69.1
2023-07-19 08:10:00	358.6	0	0	0	277	4.59	6.76	68.1	84.7	99.55	-0.2	-0.7	0	69.4	0.36	100	8116	99.54	69.9
2023-07-19 08:15:00	388.4	0	0	0	272	4.54	6.31	68.8	84.1	99.55	-0.1	-0.8	0	70.1	0.38	100	8123	99.55	70.8
2023-07-19 08:20:00	377.8	0	0	0	281	4	6.82	69.3	82.1	99.56	-0.1	-0.7	0	70.7	0.44	100	8131	99.55	71.6
2023-07-19 08:25:00	377	0	0	0	290	3.8	5.93	69.9	81.4	99.55	-0.1	-0.8	0	71.2	0.46	100	8140	99.55	72.3
2023-07-19 08:30:00	269.8	0	0	0	293	3.91	7.4	69.9	80.2	99.57	-0.1	-0.8	0	71.2	0.5	100	8140	99.54	72.8
2023-07-19 08:35:00	486.8	0	0	0	289	2.93	5.1	69.9	80.3	99.55	-0.1	-0.7	0	71.3	0.49	100	8141	99.55	73.2
2023-07-19 08:40:00	501.4	0	0	0	305	3.85	5.64	70.7	79.7	99.55	-0.1	-0.6	0	72.2	0.52	100	8153	99.54	74.2
2023-07-19 08:45:00	354.6	0	0	0	294	3.06	4.94	71.4	78.3	99.56	0	-0.8	0	72.8	0.57	100	8153	99.55	74.9
2023-07-19 08:50:00	203.8	0	0	0	301	2.66	4.81	71.3	77.5	99.57	0	-0.7	0	72.4	0.59	100	8156	99.54	75
2023-07-19 08:55:00	338.2	0	0	0	316	2.82	5.12	71.2	78.3	99.56	0	-0.8	0	72.5	0.57	100	8161	99.54	74.8
2023-07-19 09:00:00	498.4	0	0	0	317	4.12	5.82	71.6	77.7	99.55	0	-0.7	0	72.9	0.59	100	8175	99.54	74.8
2023-07-19 09:05:00	493	0	0	0	343	3.91	6.24	72.2	76.8	99.54	0	-0.8	0	73.7	0.63	100	8172	99.54	75.4
2023-07-19 09:10:00	440	0	0	0	346	2.37	5.19	72.4	77.3	99.55	0	-0.8	0	74	0.62	100	8183	99.54	76.1
2023-07-19 09:15:00	442.8	0	0	0	26	2.89	5.53	72.9	76	99.55	-0.1	-0.8	0	74.7	0.66	100	8191	99.54	76.6
2023-07-19 09:20:00	472.4	0	0	0	59	2.64	5.39	73.6	71.6	99.55	0.1	-0.8	0	75.3	0.8	100	8197	99.54	77.1
2023-07-19 09:25:00	442.4	0	0	0	10	1.88	3.22	74	71.4	99.54	-0.1	-0.7	0	75.9	0.82	100	8209	99.54	77.6
2023-07-19 09:30:00	446.2	0	0	0	29	2.1	7.02	74.4	71.8	99.54	-0.1	-0.7	0	76.5	0.82	100	8215	99.54	78.2
2023-07-19 09:35:00	459	0	0	0	76	2.28	6.13	75.3	69.5	99.54	-0.1	-0.8	0	77.1	0.91	100	8225	99.54	78.8
2023-07-19 09:40:00	529.6	0	0	0	43	2.06	4	75.5	69.6	99.53	0.1	-0.7	0	77.5	0.91	100	8232	99.53	79.3
2023-07-19 09:45:00	580	0	0	0	85	2.91	6.11	76	67	99.52	0.1	-0.7	0	77.8	1.01	100	8238	99.52	79.7
2023-07-19 09:50:00	625.8	0	0	0	1	3.47	6.17	76.2	65.7	99.53	0.1	-0.8	0	77.8	1.06	100	8247	99.53	79.9
2023-07-19 09:55:00	659.4	0	0	0	39	1.88	3.71	76.2	66.4	99.54	0.1	-0.8	0	78.2	1.03	100	8253	99.53	80.2
2023-07-19 10:00:00	665.4	0	0	0	42	2.51	5.53	76.8	65.3	99.53	-0.1	-0.9	0	78.7	1.09	100	8259	99.53	80.7
2023-07-19 10:05:00	672.2	0	0	0	323	2.06	4.07	77	65.4	99.53	0	-0.8	0	78.9	1.09	100	8265	99.53	80.9
2023-07-19 10:10:00	656.4	0	0	0	353	3.62	5.82	77.6	63.4	99.53	0.1	-0.8	0	79.3	1.18	100	8268	99.53	81.3
2023-07-19 10:15:00	699.2	0	0	0	347	3.87	7.05	78	61.1	99.52	0.1	-0.8	0	79.4	1.27	100	8276	99.52	81.6
2023-07-19 10:20:00	706	0	0	0	352	4.85	8.63	78	59.3	99.52	0	-0.8	0	79.4	1.34	100	8282	99.51	81.7
2023-07-19 10:25:00	706	0	0	0	47	3.96	7.61	77.9	59.7	99.52	0.1	-0.8	0	79.2	1.31	100	8289	99.51	81.7
2023-07-19 10:30:00	702.2	0	0	0	90	3.04	5.1	77.6	58.2	99.52	-0.1	-0.8	0	79.2	1.35	100	8294	99.51	81.7
2023-07-19 10:35:00	703.4	0	0	0	78	3.87	7.09	77.8	58	99.52	0.1	-0.8	0	79.2	1.37	100	8297	99.51	81.8

z6-17454 8928	Port1															Port7		Port8	
	ATMOS 41 All-in-one Weather Station															Battery		Barometer	
Timestamps	W/m² Solar Radiation	in Precipitation	Lightning Activity	miles Lightning Distance	° Wind Direction	mph Wind Speed	mph Gust Speed	°F Air Temp.	% Relative Humidity	kPa Atmospheric Pressure	° X-axis Level	° Y-axis Level	in/h Max Precip Rate	°F RH Sensor Temp	kPa VPD	% Battery Percent	mV Battery Voltage	kPa Reference Pressure	°F Logger Temp.
2023-07-19 10:40:00	719.2	0	0	0	346	5.1	7.83	77.7	59.8	99.52	0	-0.7	0	79	1.3	100	8303	99.51	81.9
2023-07-19 10:45:00	741.2	0	0	0	319	3.53	6.4	77.5	59.1	99.52	0.1	-0.8	0	79	1.32	100	8310	99.52	81.8
2023-07-19 10:50:00	748.8	0	0	0	290	2.8	6.35	77.5	60.7	99.52	0	-0.7	0	79.2	1.27	100	8314	99.51	81.9
2023-07-19 10:55:00	760.8	0	0	0	275	3.58	7	77.9	59.6	99.51	0.1	-0.7	0	79.3	1.32	100	8314	99.51	82.1
2023-07-19 11:00:00	776.2	0	0	0	324	3.27	4.97	78	60.3	99.51	0.1	-0.8	0	79.6	1.3	100	8323	99.5	82.4
2023-07-19 11:05:00	785.6	0	0	0	301	4.47	6.67	78.4	59.2	99.51	0	-0.8	0	79.7	1.35	100	8325	99.5	82.7
2023-07-19 11:10:00	800.4	0	0	0	29	2.57	6.22	78.2	60	99.5	0.1	-0.8	0	79.9	1.32	100	8330	99.49	82.8
2023-07-19 11:15:00	817.2	0	0	0	47	4.07	6.6	78.8	58	99.49	0.1	-0.8	0	80.2	1.41	100	8335	99.48	83.1
2023-07-19 11:20:00	824.6	0	0	0	47	3.47	6.26	78.8	57.6	99.49	0	-0.7	0	80.3	1.43	100	8334	99.48	83.2
2023-07-19 11:25:00	838.2	0	0	0	53	2.75	5.79	78.8	59.6	99.49	0.1	-0.8	0	80.5	1.36	100	8340	99.48	83.4
2023-07-19 11:30:00	859.6	0	0	0	154	2.15	4.85	79.1	57.8	99.48	0.1	-0.9	0	80.9	1.43	100	8344	99.48	83.7
2023-07-19 11:35:00	906.8	0	0	0	294	2.98	5.99	79.7	57.6	99.48	0	-0.9	0	81.4	1.47	100	8347	99.48	84.1
2023-07-19 11:40:00	985.4	0	0	0	203	1.68	2.98	80	58.2	99.48	0	-0.8	0	82	1.46	100	8352	99.49	84.6
2023-07-19 11:45:00	1017.2	0	0	0	156	3.65	6.17	81.1	51.9	99.49	0	-0.8	0	82.8	1.74	100	8356	99.49	85.1
2023-07-19 11:50:00	1008	0	0	0	140	3.71	8.95	81.1	52.4	99.49	0.1	-0.8	0	82.5	1.72	100	8356	99.5	85.2
2023-07-19 11:55:00	910	0	0	0	38	3.53	6.87	81.1	56.2	99.49	0.1	-0.8	0	82.6	1.59	100	8360	99.49	85.4
2023-07-19 12:00:00	1021.6	0	0	0	358	3.44	6.87	81.2	57.8	99.48	0.1	-0.9	0	82.8	1.53	100	8361	99.48	85.5
2023-07-19 12:05:00	984.8	0	0	0	20	3.29	5.37	81.5	57.1	99.49	0	-0.9	0	83	1.57	100	8364	99.49	85.8
2023-07-19 12:10:00	981.4	0	0	0	7	4.03	7.16	81.8	54.6	99.49	0	-0.8	0	83.3	1.68	100	8365	99.49	85.7
2023-07-19 12:15:00	905.2	0	0	0	21	3.67	6.78	81.6	54.1	99.5	0.1	-0.9	0	83	1.69	100	8365	99.49	85.3
2023-07-19 12:20:00	1009	0	0	0	356	2.8	5.32	81	55	99.5	0	-0.9	0	82.8	1.63	100	8365	99.5	85
2023-07-19 12:25:00	811	0	0	0	35	3.42	6.76	81.4	54.7	99.51	0	-0.9	0	82.8	1.65	100	8365	99.5	85.1
2023-07-19 12:30:00	386.6	0	0	0	28	1.36	2.57	80.1	55.5	99.55	0.1	-0.9	0	81.8	1.56	100	8358	99.52	84.9
2023-07-19 12:35:00	333.4	0	0	0	304	2.51	4.59	79.6	57.1	99.55	0	-0.8	0	81.3	1.48	100	8353	99.51	84.5
2023-07-19 12:40:00	237.4	0	0	0	322	3.56	5.19	79.2	57.8	99.56	0	-0.8	0	80.2	1.44	100	8349	99.52	83.5
2023-07-19 12:45:00	430.8	0	0	0	335	3.76	5.84	78.2	57.9	99.56	-0.1	-0.8	0	79.3	1.39	100	8349	99.52	82.6
2023-07-19 12:50:00	875.8	0	0	0	344	4.03	6.33	78.3	59.3	99.53	0	-0.8	0	79.7	1.34	100	8348	99.52	82.4
2023-07-19 12:55:00	980.2	0	0	0	342	6.38	10.22	78.9	59.2	99.52	0.1	-0.8	0	80.1	1.38	100	8353	99.51	82.6
2023-07-19 13:00:00	454.4	0	0	0	347	5.61	7.99	79	57.7	99.55	0.1	-0.8	0	80	1.43	100	8346	99.51	82.6
2023-07-19 13:05:00	374.2	0	0	0	348	5.23	7.58	78.1	58.1	99.55	0.1	-0.8	0	78.9	1.38	100	8342	99.52	81.8
2023-07-19 13:10:00	990.8	0	0	0	350	4.36	5.75	77.9	60.1	99.52	0	-0.7	0	79.2	1.3	100	8342	99.51	81.5
2023-07-19 13:15:00	987.6	0	0	0	1	3.98	6.96	78.5	57.9	99.52	0	-0.8	0	79.9	1.4	100	8345	99.51	81.9
2023-07-19 13:20:00	989.2	0	0	0	1	4.45	9.04	79.3	57.8	99.52	0.1	-0.8	0	80.7	1.44	100	8344	99.51	82.2
2023-07-19 13:25:00	1005.2	0	0	0	25	4.18	7.34	79.9	55.8	99.52	0.1	-0.9	0	81.2	1.54	100	8345	99.51	82.5
2023-07-19 13:30:00	877.8	0	0	0	48	3.53	7.38	80.2	57.1	99.53	0.1	-0.9	0	81.8	1.51	100	8343	99.52	82.9
2023-07-19 13:35:00	408.4	0	0	0	356	4.43	6.87	80.4	53.9	99.55	0.1	-0.8	0	81.5	1.63	100	8339	99.52	83
2023-07-19 13:40:00	545.8	0	0	0	336	2.86	5.57	79.6	55.7	99.55	0.1	-0.8	0	80.9	1.53	100	8337	99.52	82.5
2023-07-19 13:45:00	871	0	0	0	358	2.93	6.33	79.3	56.6	99.54	0.1	-0.9	0	81.2	1.48	100	8335	99.52	82.4
2023-07-19 13:50:00	708.8	0	0	0	336	4.45	7.02	80.3	54.5	99.53	0.1	-0.8	0	81.6	1.6	100	8333	99.51	82.7
2023-07-19 13:55:00	782.6	0	0	0	38	3.44	5.1	80.1	54.6	99.53	0	-0.9	0	81.6	1.59	100	8331	99.51	82.7
2023-07-19 14:00:00	692	0	0	0	338	3.27	6.33	80.2	55.8	99.53	0.1	-0.9	0	81.8	1.56	100	8327	99.51	82.9
2023-07-19 14:05:00	711.8	0	0	0	308	3.8	5.7	80.5	55.8	99.53	0.2	-0.8	0	81.9	1.57	100	8323	99.51	82.9
2023-07-19 14:10:00	778	0	0	0	292	2.1	3.87	80.5	55.6	99.53	0	-0.9	0	82.2	1.58	100	8323	99.51	83.2
2023-07-19 14:15:00	741.8	0	0	0	308	5.1	7.87	81.4	53.4	99.53	0.1	-0.8	0	82.8	1.7	100	8321	99.51	83.5
2023-07-19 14:20:00	898	0	0	0	301	7.45	11.81	81.6	54.3	99.53	0	-0.9	0	82.8	1.68	100	8319	99.51	83.5
2023-07-19 14:25:00	883.2	0	0	0	346	6.71	10.56	81.6	54.1	99.53	0.1	-0.8	0	82.6	1.69	100	8313	99.51	83.4
2023-07-19 14:30:00	900.6	0	0	0	309	5.53	7.58	81.6	54.6	99.53	0	-0.9	0	82.8	1.67	100	8315	99.51	83.6
2023-07-19 14:35:00	926.8	0	0	0	314	4.41	8.48	81.5	54.4	99.53	0.1	-0.9	0	82.9	1.67	100	8315	99.51	83.8
2023-07-19 14:40:00	925.8	0	0	0	332	6.51	9.4	82.1	53.4	99.52	0	-0.9	0	83.4	1.75	100	8311	99.5	84.2
2023-07-19 14:45:00	724.4	0	0	0	321	7.05	10.78	82	53.5	99.53	0.1	-0.8	0	83.1	1.74	100	8309	99.49	84.2
2023-07-19 14:50:00	519.8	0	0	0	299	8.57	13.78	81.6	53.9	99.52	0.1	-0.8	0	82.4	1.7	100	8306	99.49	83.7
2023-07-19 14:55:00	838	0	0	0	301	6.69	10.67	80.8	54.7	99.53	0.1	-0.9	0	81.8	1.63	100	8301	99.5	83
2023-07-19 15:00:00	438.2	0	0	0	310	6.24	7.92	80.3	55	99.54	0	-0.8	0	81.2	1.59	100	8300	99.5	82.7
2023-07-19 15:05:00	829.8	0	0	0	335	6.67	9.71	80.1	54.7	99.53	0	-0.9	0	81.2	1.59	100	8298	99.5	82.5
2023-07-19 15:10:00	826	0	0	0	345	4.9	17.52	80	54.2	99.53	0	-0.8	0	81.4	1.6	100	8294	99.5	82.7
2023-07-19 15:15:00	799	0	0	0	340	12.77	17.09	80.6	53.3	99.52	0.1	-1.2	0	81.5	1.67	100	8294	99.49	82.6
2023-07-19 15:20:00	769.4	0	0	0	350	11.48	16.33	80.2	53.5	99.52	0.2	-0.9	0	81	1.64	100	8290	99.49	82.1
2023-07-19 15:25:00	747.8	0	0	0	349	11.14	21.07	79.7	54	99.52	0	-0.8	0	80.6	1.59	100	8285	99.49	81.7
2023-07-19 15:30:00	743	0	0	0	354	11.12	14.67	79.3	53.7	99.52	0.2	-0.9	0	80.2	1.58	100	8282	99.48	81.3
2023-07-19 15:35:00	732.6	0	0	0	0	10.6	14.65	79	54.8	99.52	-0.1	-0.8	0	79.9	1.53	100	8280	99.48	81.1
2023-07-19 15:40:00	723	0	0	0	343	9.19	14.32	78.8	55.4	99.52	0	-1	0	79.7	1.5	100	8277	99.49	81.1
2023-07-19 15:45:00	715.4	0	0	0	336	9.66	13.31	78.8	55.5	99.52	0.2	-0.9	0	79.7	1.5	100	8274	99.49	81.3
2023-07-19 15:50:00	705.2	0	0	0	331	10.71	16.24	78.8	54.7	99.51	-0.1	-0.7	0	79.6	1.52	100	8272	99.48	81.4
2023-07-19 15:55:00	695.6	0	0	0	358	11.68	17.29	78.7	54.6	99.52	0.1	-0.9	0	79.4	1.52	100	8270	99.49	81.3

z6-17454	Port1															Port7		Port8	
8928	ATMOS 41 All-in-one Weather Station															Battery		Barometer	
Timestamps	W/m² Solar Radiation	in Precipitation	Lightning Activity	miles Lightning Distance	° Wind Direction	mph Wind Speed	mph Gust Speed	°F Air Temp.	% Relative Humidity	kPa Atmospheric Pressure	° X-axis Level	° Y-axis Level	in/h Max Precip Rate	°F RH Sensor Temp	kPa VPD	% Battery Percent	mV Battery Voltage	kPa Reference Pressure	°F Logger Temp.
2023-07-19 16:00:00	683.2	0	0	0	350	10.02	17.05	78.4	55.5	99.52	0.1	-0.9	0	79.3	1.47	100	8269	99.48	81.1
2023-07-19 16:05:00	669.6	0	0	0	336	8.95	13.02	78.4	55.8	99.52	0.1	-0.9	0	79.3	1.47	100	8265	99.49	81.3
2023-07-19 16:10:00	659	0	0	0	352	10.27	14.45	78.4	55.4	99.51	-0.2	-0.5	0	79.2	1.48	100	8264	99.48	81.4
2023-07-19 16:15:00	645.6	0	0	0	347	10.83	15.35	78.3	56.2	99.51	0	-1	0	79.1	1.44	100	8263	99.48	81.3
2023-07-19 16:20:00	633	0	0	0	352	10	14.85	78.1	55.9	99.52	0	-1	0	79	1.45	100	8260	99.48	81.3
2023-07-19 16:25:00	620.4	0	0	0	339	8.97	11.88	78	56	99.52	0.1	-0.9	0	78.9	1.44	100	8260	99.48	81.4
2023-07-19 16:30:00	607	0	0	0	326	8.79	11.9	78	55.5	99.52	-0.1	-1	0	78.8	1.45	100	8257	99.48	81.5
2023-07-19 16:35:00	592.8	0	0	0	1	8.39	13.58	77.9	56.7	99.51	-0.1	-1	0	78.9	1.41	100	8255	99.47	81.7
2023-07-19 16:40:00	580.8	0	0	0	341	9.24	12.82	78	55.8	99.51	0	-0.9	0	78.9	1.45	100	8252	99.48	81.6
2023-07-19 16:45:00	566.6	0	0	0	352	8.55	12.46	77.9	55.9	99.51	-0.2	-0.7	0	78.9	1.44	100	8251	99.47	81.8
2023-07-19 16:50:00	553	0	0	0	346	9.22	14.45	77.9	54.8	99.5	-0.1	-0.9	0	78.8	1.47	100	8249	99.47	81.6
2023-07-19 16:55:00	538.2	0	0	0	348	9.86	13.11	77.6	55	99.5	0	-0.9	0	78.5	1.45	100	8248	99.47	81.3
2023-07-19 17:00:00	517.6	0	0	0	354	10.07	13.38	77.4	55.3	99.51	0	-1	0	78.3	1.43	100	8245	99.47	81.2
2023-07-19 17:05:00	508.4	0	0	0	352	8.7	11.83	77.3	55.4	99.5	-0.2	-0.9	0	78.2	1.42	100	8244	99.46	81.1
2023-07-19 17:10:00	496.8	0	0	0	2	8.23	13.22	77.1	55.5	99.49	-0.1	-1	0	78.1	1.41	100	8242	99.45	81.1
2023-07-19 17:15:00	481.2	0	0	0	346	7.47	11.32	77.1	56	99.49	0.1	-0.7	0	78.2	1.4	100	8241	99.45	81.3
2023-07-19 17:20:00	467.8	0	0	0	351	6.85	10.6	77.1	56.2	99.48	-0.1	-0.9	0	78.2	1.39	100	8236	99.45	81.6
2023-07-19 17:25:00	451.6	0	0	0	1	7.52	10.92	77.2	56	99.48	0	-0.8	0	78.3	1.4	100	8237	99.44	81.6
2023-07-19 17:30:00	437.6	0	0	0	346	8.21	11.81	77.2	56.1	99.47	0	-0.8	0	78.2	1.4	100	8236	99.43	81.5
2023-07-19 17:35:00	423	0	0	0	0	7.94	11.68	77.3	55.6	99.48	0	-0.8	0	78.3	1.42	100	8236	99.44	81.4
2023-07-19 17:40:00	407.2	0	0	0	350	7.07	9.33	77	56	99.47	-0.1	-0.9	0	78	1.39	100	8232	99.44	81.2
2023-07-19 17:45:00	390.2	0	0	0	349	6.58	9.13	77.1	56.6	99.48	0	-0.8	0	78.2	1.38	100	8229	99.44	81.5
2023-07-19 17:50:00	374.8	0	0	0	355	6.8	9.22	77.1	56.7	99.48	0	-0.9	0	78.2	1.38	100	8230	99.45	81.6
2023-07-19 17:55:00	360.2	0	0	0	354	6.02	8.59	77.1	58.2	99.49	0	-0.8	0	78.2	1.33	100	8227	99.45	81.7
2023-07-19 18:00:00	344.8	0	0	0	6	7.49	11.03	77.3	57.1	99.49	0	-0.9	0	78.3	1.37	100	8225	99.45	81.6
2023-07-19 18:05:00	328.8	0	0	0	5	7	9.53	77.1	57.3	99.49	0.1	-0.8	0	78.1	1.36	100	8221	99.45	81.2
2023-07-19 18:10:00	312.8	0	0	0	359	5.68	9.71	76.9	58.8	99.48	0	-0.8	0	78	1.3	100	8222	99.44	81.2
2023-07-19 18:15:00	296.6	0	0	0	358	6.69	9.8	77	58	99.47	0	-0.8	0	77.9	1.33	100	8223	99.44	81.2
2023-07-19 18:20:00	281.8	0	0	0	351	5.73	7.99	76.9	57.5	99.47	0.1	-0.8	0	77.8	1.34	100	8219	99.43	81.1
2023-07-19 18:25:00	266.2	0	0	0	3	4.65	7.2	76.8	57.2	99.48	-0.1	-0.9	0	77.8	1.35	100	8216	99.44	81.3
2023-07-19 18:30:00	251	0	0	0	359	4.03	5.66	76.8	58.1	99.48	0	-0.9	0	77.8	1.32	100	8216	99.44	81.4
2023-07-19 18:35:00	236	0	0	0	4	4.45	6.22	76.7	58.3	99.48	0	-0.8	0	77.7	1.31	100	8216	99.44	81.5
2023-07-19 18:40:00	221.6	0	0	0	339	4.74	6.98	76.9	58.2	99.48	-0.1	-0.9	0	77.6	1.32	100	8213	99.44	81.5
2023-07-19 18:45:00	206.4	0	0	0	340	5.93	9.44	77	58.1	99.49	0	-0.9	0	77.7	1.33	100	8214	99.44	81.5
2023-07-19 18:50:00	192	0	0	0	331	5.26	7.36	76.7	57.7	99.49	-0.2	-0.9	0	77.5	1.33	100	8211	99.44	81.1
2023-07-19 18:55:00	177.2	0	0	0	353	5.3	6.93	76.5	57.7	99.48	-0.1	-0.8	0	77.1	1.32	100	8210	99.44	80.8
2023-07-19 19:00:00	164.4	0	0	0	352	4.99	7.14	76.4	58.7	99.49	-0.1	-0.8	0	77	1.28	100	8210	99.44	80.6
2023-07-19 19:05:00	151.6	0	0	0	1	5.37	7.83	76.2	58.4	99.49	-0.2	-0.9	0	76.7	1.28	100	8206	99.44	80.2
2023-07-19 19:10:00	137	0	0	0	349	4.81	6.42	75.9	58.3	99.5	0	-0.8	0	76.4	1.27	100	8208	99.46	79.9
2023-07-19 19:15:00	122.4	0	0	0	342	4.41	5.68	75.7	58.3	99.52	-0.1	-0.7	0	76.2	1.26	100	8203	99.47	79.8
2023-07-19 19:20:00	109.2	0	0	0	324	4.65	6.62	75.7	58.8	99.52	-0.1	-0.9	0	76.1	1.25	100	8203	99.47	79.5
2023-07-19 19:25:00	97.4	0	0	0	335	4.38	6.22	75.4	58.9	99.53	-0.2	-0.8	0	75.7	1.23	100	8201	99.48	79.2
2023-07-19 19:30:00	85.4	0	0	0	339	4.65	6.35	75.2	59.4	99.53	-0.1	-0.9	0	75.5	1.21	100	8200	99.48	78.9
2023-07-19 19:35:00	74	0	0	0	342	5.08	6.62	75	59.7	99.53	-0.2	-0.8	0	75.2	1.19	100	8198	99.48	78.4
2023-07-19 19:40:00	63.2	0	0	0	352	4.63	5.79	74.6	60.2	99.53	-0.2	-0.8	0	74.8	1.16	100	8199	99.48	77.8
2023-07-19 19:45:00	53.4	0	0	0	354	5.03	5.97	74.3	61.3	99.53	-0.1	-0.8	0	74.5	1.12	100	8194	99.48	77.1
2023-07-19 19:50:00	44.4	0	0	0	348	5.12	6.76	73.9	60.4	99.53	-0.1	-0.7	0	74	1.13	100	8194	99.47	76.4
2023-07-19 19:55:00	36.2	0	0	0	356	3.62	4.92	73.4	60.3	99.53	0	-0.8	0	73.5	1.11	100	8189	99.47	75.7
2023-07-19 20:00:00	29	0	0	0	355	3.31	4.5	73	60.7	99.52	-0.1	-0.8	0	73.1	1.09	100	8191	99.47	75
2023-07-19 20:05:00	23	0	0	0	356	3.27	4.03	72.6	61.2	99.53	-0.2	-0.8	0	72.8	1.06	100	8188	99.47	74.3
2023-07-19 20:10:00	17.6	0	0	0	358	2.8	3.67	72.3	62.2	99.53	-0.1	-0.8	0	72.4	1.02	100	8187	99.48	73.6
2023-07-19 20:15:00	12.8	0	0	0	349	2.42	3.36	71.9	63.2	99.54	-0.1	-0.8	0	71.9	0.98	100	8187	99.48	72.7
2023-07-19 20:20:00	9	0	0	0	336	1.95	2.84	71.4	64.8	99.54	-0.2	-0.7	0	71.4	0.92	100	8184	99.49	71.8
2023-07-19 20:25:00	5.8	0	0	0	338	1.14	1.95	71	64.7	99.55	-0.1	-0.8	0	71	0.91	100	8181	99.49	70.9
2023-07-19 20:30:00	3.6	0	0	0	357	0.85	1.72	70.6	64	99.55	0	-0.8	0	70.6	0.92	100	8182	99.49	70.1
2023-07-19 20:35:00	2	0	0	0	352	1.77	2.3	70	64.5	99.55	-0.2	-0.9	0	70	0.89	100	8181	99.49	69.4
2023-07-19 20:40:00	0.8	0	0	0	339	1.36	1.79	69.7	65.9	99.54	0	-0.8	0	69.7	0.84	100	8178	99.49	68.8
2023-07-19 20:45:00	0	0	0	0	341	1.57	2.17	69.3	66	99.54	-0.1	-0.7	0	69.3	0.83	100	8181	99.49	68.4
2023-07-19 20:50:00	0	0	0	0	346	1.77	2.73	68.8	67.6	99.54	-0.2	-0.8	0	68.8	0.78	100	8178	99.48	67.9
2023-07-19 20:55:00	0	0	0	0	341	2.46	3.47	68.6	69.5	99.54	-0.2	-0.7	0	68.6	0.73	100	8172	99.48	67.5
2023-07-19 21:00:00	0	0	0	0	298	1.81	2.26	68.3	73	99.53	-0.2	-0.8	0	68.3	0.64	100	8176	99.48	67
2023-07-19 21:05:00	0	0	0	0	334	2.66	3.62	67.9	72.3	99.53	-0.2	-0.7	0	67.9	0.65	100	8174	99.48	66.6
2023-07-19 21:10:00	0	0	0	0	1	2.46	3.51	67.6	71.1	99.54	-0.1	-0.8	0	67.7	0.67	100	8170	99.48	66.2
2023-07-19 21:15:00	0	0	0	0	13	3.02	4.52	67.5	71.4	99.54	-0.3	-0.8	0	67.5	0.66	100	8175	99.48	65.8

z6-17454 8928	Port1															Port7		Port8	
	ATMOS 41 All-in-one Weather Station															Battery		Barometer	
Timestamps	W/m² Solar Radiation	in Precipitation	Lightning Activity	miles Lightning Distance	° Wind Direction	mph Wind Speed	mph Gust Speed	°F Air Temp.	% Relative Humidity	kPa Atmospheric Pressure	° X-axis Level	° Y-axis Level	in/h Max Precip Rate	°F RH Sensor Temp	kPa VPD	% Battery Percent	mV Battery Voltage	kPa Reference Pressure	°F Logger Temp.
2023-07-19 21:20:00	0	0	0	0	17	3.58	4.61	67.3	71.7	99.54	-0.3	-0.7	0	67.3	0.65	100	8168	99.49	65.7
2023-07-19 21:25:00	0	0	0	0	14	2.75	3.71	67.2	70.7	99.55	-0.2	-0.7	0	67.2	0.67	100	8169	99.49	65.6
2023-07-19 21:30:00	0	0	0	0	11	2.57	3.62	67.1	69.6	99.55	-0.1	-0.7	0	67.1	0.69	100	8171	99.5	65.3
2023-07-19 21:35:00	0	0	0	0	9	2.53	3.33	66.9	69.6	99.55	-0.3	-0.7	0	66.9	0.69	100	8155	99.5	65.2
2023-07-19 21:40:00	0	0	0	0	7	2.51	3.29	66.8	69.9	99.56	-0.2	-0.8	0	66.8	0.68	100	8156	99.51	65.1
2023-07-19 21:45:00	0	0	0	0	335	1.7	2.86	66.8	70.2	99.57	-0.1	-0.7	0	66.7	0.67	100	8158	99.52	64.8
2023-07-19 21:50:00	0	0	0	0	272	0.87	1.5	66.5	71.2	99.57	-0.2	-0.7	0	66.4	0.64	100	8156	99.52	64.6
2023-07-19 21:55:00	0	0	0	0	202	2.8	4.23	66.1	76.3	99.58	-0.2	-0.8	0	66.1	0.52	100	8156	99.53	64.3
2023-07-19 22:00:00	0	0	0	0	195	3.62	4.07	65.7	81.5	99.58	-0.1	-0.7	0	65.7	0.4	100	8159	99.53	63.9
2023-07-19 22:05:00	0	0	0	0	201	3.51	4.03	65.1	83.1	99.58	-0.2	-0.8	0	65.1	0.36	100	8152	99.53	63.6
2023-07-19 22:10:00	0	0	0	0	203	3.15	3.6	64.8	82.8	99.59	-0.4	-0.8	0	64.8	0.36	100	8153	99.54	63.2
2023-07-19 22:15:00	0	0	0	0	199	3.44	3.83	64.7	82.5	99.59	-0.2	-0.7	0	64.7	0.37	100	8151	99.54	63
2023-07-19 22:20:00	0	0	0	0	182	3.29	3.85	64.6	82.4	99.58	-0.3	-0.7	0	64.7	0.37	100	8152	99.54	62.9
2023-07-19 22:25:00	0	0	0	0	170	4.59	5.86	64.7	80.6	99.59	-0.2	-0.7	0	64.8	0.4	100	8151	99.54	62.9
2023-07-19 22:30:00	0	0	0	0	179	6.15	7.78	64.8	80.6	99.59	-0.2	-0.7	0	64.8	0.4	100	8150	99.54	63
2023-07-19 22:35:00	0	0	0	0	182	5.93	6.87	64.4	82.2	99.59	-0.4	-0.8	0	64.3	0.37	100	8150	99.54	62.9
2023-07-19 22:40:00	0	0	0	0	180	5.73	6.49	64.1	82.1	99.59	-0.2	-0.7	0	64.1	0.37	100	8148	99.54	62.9
2023-07-19 22:45:00	0	0	0	0	180	5.97	7	64.1	82.3	99.59	-0.2	-0.7	0	64.2	0.36	100	8150	99.54	62.9
2023-07-19 22:50:00	0	0	0	0	182	6.04	6.8	64.1	82.1	99.59	-0.2	-0.7	0	64.1	0.37	100	8148	99.54	62.9
2023-07-19 22:55:00	0	0	0	0	178	5.44	6.02	64	82.3	99.59	-0.1	-0.6	0	64	0.36	100	8146	99.55	62.9
2023-07-19 23:00:00	0	0	0	0	182	5.39	5.93	64	82.9	99.6	-0.2	-0.8	0	64	0.35	100	8146	99.55	62.8
2023-07-19 23:05:00	0	0	0	0	182	6.11	6.67	64	82.5	99.59	-0.2	-0.7	0	64	0.36	100	8144	99.55	62.8
2023-07-19 23:10:00	0	0	0	0	182	6.46	7.49	63.9	83.3	99.6	-0.2	-0.7	0	63.9	0.34	100	8144	99.55	62.7
2023-07-19 23:15:00	0	0	0	0	180	5.97	7.09	63.8	83.1	99.6	-0.3	-0.8	0	63.8	0.34	100	8144	99.55	62.8
2023-07-19 23:20:00	0	0	0	0	181	6.06	6.85	63.8	83	99.6	-0.2	-0.7	0	63.8	0.34	100	8143	99.55	62.9
2023-07-19 23:25:00	0	0	0	0	180	6.4	7.61	64	82.9	99.59	-0.2	-0.7	0	64	0.35	100	8143	99.55	63
2023-07-19 23:30:00	0	0	0	0	181	6.76	7.54	64	83	99.6	-0.2	-0.6	0	64	0.35	100	8143	99.55	63
2023-07-19 23:35:00	0	0	0	0	183	6.8	8.7	64	83.2	99.6	-0.2	-0.8	0	64	0.34	100	8138	99.55	63.1
2023-07-19 23:40:00	0	0	0	0	184	7.16	8.81	64	83.2	99.6	-0.1	-0.8	0	64	0.34	100	8138	99.55	63.2
2023-07-19 23:45:00	0	0	0	0	185	7.61	8.68	64	82.9	99.6	-0.3	-0.7	0	64	0.35	100	8139	99.55	63.3
2023-07-19 23:50:00	0	0	0	0	178	6.6	8.03	64.1	83.4	99.59	-0.3	-0.6	0	64.1	0.34	100	8136	99.55	63.4
2023-07-19 23:55:00	0	0	0	0	176	5.7	6.67	64.1	83.5	99.59	-0.2	-0.6	0	64.1	0.34	100	8136	99.54	63.4
2023-07-20 00:00:00	0	0	0	0	176	5.7	6.55	64.1	83.6	99.59	-0.2	-0.8	0	64.1	0.33	100	8138	99.54	63.4
2023-07-20 00:05:00	0	0	0	0	176	5.61	6.46	64.1	84.1	99.58	-0.1	-0.7	0	64.1	0.32	100	8117	99.53	63.7
2023-07-20 00:10:00	0	0	0	0	173	5.61	6.73	64.2	84.5	99.58	-0.1	-0.7	0	64.3	0.32	100	8111	99.53	64
2023-07-20 00:15:00	0	0	0	0	163	5.91	6.96	64.4	85	99.58	-0.2	-0.7	0	64.4	0.31	100	8109	99.54	64.2
2023-07-20 00:20:00	0	0	0	0	157	5.37	6.2	64.3	85.7	99.57	-0.3	-0.7	0	64.2	0.29	100	8105	99.53	64.2
2023-07-20 00:25:00	0	0	0	0	163	5.68	6.49	64.1	86.7	99.57	-0.3	-0.7	0	64	0.27	100	8108	99.53	64.2
2023-07-20 00:30:00	0	0	0	0	169	6.08	7.23	64.1	87	99.58	-0.3	-0.8	0	64.1	0.27	100	8108	99.53	64
2023-07-20 00:35:00	0	0	0	0	173	6.31	7.31	64.1	87.1	99.58	-0.2	-0.8	0	64.1	0.26	100	8099	99.53	64.1
2023-07-20 00:40:00	0	0	0	0	175	5.99	6.91	64.2	86.6	99.58	-0.2	-0.7	0	64.2	0.27	100	8103	99.53	64.2
2023-07-20 00:45:00	0	0	0	0	177	6.08	7.72	64.2	86.7	99.58	-0.2	-0.7	0	64.3	0.27	100	8104	99.54	64.2
2023-07-20 00:50:00	0	0	0	0	178	6.93	8.03	64.4	86.4	99.58	-0.3	-0.7	0	64.4	0.28	100	8102	99.53	64.2
2023-07-20 00:55:00	0	0	0	0	179	6.85	8.14	64.5	85.4	99.57	-0.1	-0.7	0	64.5	0.3	100	8102	99.52	64.3
2023-07-20 01:00:00	0	0	0	0	171	7.07	8.86	64.6	85.5	99.56	-0.3	-0.7	0	64.6	0.3	100	8101	99.51	64.3
2023-07-20 01:05:00	0	0	0	0	171	7.34	9.51	64.6	86	99.55	-0.2	-0.8	0	64.7	0.29	100	8102	99.51	64.3
2023-07-20 01:10:00	0	0	0	0	172	7.25	9.35	64.6	86.1	99.56	-0.2	-0.7	0	64.6	0.29	100	8103	99.51	64.3
2023-07-20 01:15:00	0	0	0	0	167	6.38	8.46	64.5	86.3	99.55	-0.2	-0.7	0	64.5	0.28	100	8102	99.51	64.3
2023-07-20 01:20:00	0	0	0	0	162	6.78	8.39	64.5	87	99.55	-0.2	-0.7	0	64.5	0.27	100	8099	99.5	64.3
2023-07-20 01:25:00	0	0	0	0	157	6.8	8.19	64.4	87.7	99.55	-0.2	-0.6	0	64.4	0.25	100	8102	99.5	64.2
2023-07-20 01:30:00	0	0	0	0	152	5.77	7.18	64.4	87.9	99.54	-0.2	-0.8	0	64.4	0.25	100	8102	99.5	64.1
2023-07-20 01:35:00	0	0	0	0	169	6.04	8.21	64.3	87.9	99.55	-0.3	-0.6	0	64.3	0.25	100	8100	99.51	64.1
2023-07-20 01:40:00	0	0	0	0	175	6.24	7.76	64.2	87.1	99.56	-0.2	-0.8	0	64.2	0.26	100	8101	99.51	64
2023-07-20 01:45:00	0	0	0	0	176	5.59	7.16	64.2	86.8	99.55	-0.1	-0.7	0	64.2	0.27	100	8099	99.5	63.9
2023-07-20 01:50:00	0	0	0	0	166	5.44	6.4	64.2	86.4	99.54	-0.3	-0.8	0	64.2	0.28	100	8098	99.5	63.9
2023-07-20 01:55:00	0	0	0	0	148	5.01	6.93	64.4	86.6	99.54	-0.2	-0.7	0	64.3	0.28	100	8099	99.5	63.7
2023-07-20 02:00:00	0	0	0	0	155	3.65	4.43	64	87.5	99.54	-0.1	-0.7	0	64	0.25	100	8097	99.5	63.5
2023-07-20 02:05:00	0	0	0	0	155	2.13	3.2	64	87.7	99.54	-0.3	-0.6	0	64	0.25	100	8096	99.5	63.3
2023-07-20 02:10:00	0	0	0	0	185	1.86	2.37	63.8	88.3	99.54	-0.1	-0.6	0	63.8	0.24	100	8098	99.5	62.9
2023-07-20 02:15:00	0	0	0	0	220	2.15	2.66	63.5	88.8	99.54	-0.2	-0.8	0	63.5	0.22	100	8099	99.5	62.7
2023-07-20 02:20:00	0	0	0	0	326	0.81	1.72	63.2	89.7	99.53	-0.2	-0.7	0	63.2	0.2	100	8096	99.49	62.4
2023-07-20 02:25:00	0	0	0	0	111	2.3	3.47	62.9	90.7	99.52	-0.3	-0.6	0	62.9	0.18	100	8094	99.48	62.1
2023-07-20 02:30:00	0	0	0	0	112	2.13	3.49	62.8	91.5	99.51	-0.2	-0.7	0	62.8	0.16	100	8096	99.47	62
2023-07-20 02:35:00	0	0	0	0	27	1.32	2.1	62.7	91.7	99.51	-0.2	-0.7	0	62.6	0.16	100	8077	99.47	61.8

z6-17454 8928	Port1															Port7		Port8	
	ATMOS 41 All-in-one Weather Station															Battery		Barometer	
Timestamps	W/m² Solar Radiation	in Precipitation	Lightning Activity	miles Lightning Distance	° Wind Direction	mph Wind Speed	mph Gust Speed	°F Air Temp.	% Relative Humidity	kPa Atmospheric Pressure	° X-axis Level	° Y-axis Level	in/h Max Precip Rate	°F RH Sensor Temp	kPa VPD	% Battery Percent	mV Battery Voltage	kPa Reference Pressure	°F Logger Temp.
2023-07-20 02:40:00	0	0	0	0	317	1.14	1.68	62.4	92.5	99.5	-0.3	-0.7	0	62.4	0.14	100	8085	99.46	61.7
2023-07-20 02:45:00	0	0	0	0	268	2.62	3.31	62	93.7	99.51	-0.2	-0.7	0	62	0.12	100	8083	99.47	61.3
2023-07-20 02:50:00	0	0	0	0	221	1.95	2.44	61.6	94.9	99.51	-0.3	-0.6	0	61.6	0.09	100	8082	99.46	60.9
2023-07-20 02:55:00	0	0	0	0	161	2.82	4.03	61.3	95.5	99.5	-0.3	-0.7	0	61.3	0.08	100	8085	99.45	60.6
2023-07-20 03:00:00	0	0	0	0	135	3.76	4.76	61.4	95.9	99.49	-0.3	-0.7	0	61.4	0.08	100	8083	99.45	60.6
2023-07-20 03:05:00	0	0	0	0	157	2.86	3.65	61.5	96	99.49	-0.2	-0.7	0	61.5	0.07	100	8083	99.45	60.6
2023-07-20 03:10:00	0	0	0	0	164	2.91	3.85	61.4	96.3	99.48	-0.3	-0.6	0	61.4	0.07	100	8081	99.44	60.5
2023-07-20 03:15:00	0	0	0	0	170	3.83	4.43	61.3	96.4	99.48	-0.3	-0.7	0	61.3	0.07	100	8080	99.44	60.4
2023-07-20 03:20:00	0	0	0	0	173	3.56	4.25	61.2	95.9	99.48	-0.3	-0.8	0	61.2	0.08	100	8080	99.44	60.2
2023-07-20 03:25:00	0	0	0	0	183	4.07	5.14	61	96.4	99.47	-0.3	-0.7	0	61	0.07	100	8079	99.43	60.1
2023-07-20 03:30:00	0	0	0	0	185	3.87	4.41	60.7	96.2	99.47	-0.3	-0.8	0	60.6	0.07	100	8081	99.44	59.9
2023-07-20 03:35:00	0	0	0	0	180	3.76	4.25	60.3	96.5	99.47	-0.4	-0.7	0	60.3	0.06	100	8079	99.42	59.7
2023-07-20 03:40:00	0	0	0	0	189	3.83	4.36	60.3	96.5	99.46	-0.3	-0.6	0	60.3	0.06	100	8078	99.42	59.5
2023-07-20 03:45:00	0	0	0	0	189	3.53	4.45	60.3	96.2	99.45	-0.3	-0.8	0	60.2	0.07	100	8077	99.41	59.4
2023-07-20 03:50:00	0	0	0	0	180	3.38	5.19	60.3	96.2	99.45	-0.3	-0.7	0	60.3	0.07	100	8077	99.41	59.3
2023-07-20 03:55:00	0	0	0	0	168	4.16	5.23	60.2	96	99.45	-0.3	-0.7	0	60.2	0.07	100	8076	99.41	59.2
2023-07-20 04:00:00	0	0	0	0	152	3.76	4.72	60.1	96.3	99.44	-0.3	-0.6	0	60.1	0.06	100	8077	99.4	59.1
2023-07-20 04:05:00	0	0	0	0	141	3.33	4.18	60	96.7	99.44	-0.2	-0.7	0	60	0.06	100	8062	99.4	59.2
2023-07-20 04:10:00	0	0	0	0	156	3	3.76	59.9	97.2	99.44	-0.3	-0.7	0	59.9	0.05	100	8067	99.4	59.2
2023-07-20 04:15:00	0	0	0	0	146	1.9	2.51	59.9	96.9	99.44	-0.3	-0.8	0	59.9	0.06	100	8067	99.4	59
2023-07-20 04:20:00	0	0	0	0	105	2.39	3.53	59.6	97.4	99.44	-0.4	-0.7	0	59.6	0.05	100	8065	99.4	58.8
2023-07-20 04:25:00	0	0	0	0	114	3.6	4.68	59.7	98.1	99.43	-0.3	-0.7	0	59.7	0.03	100	8070	99.39	58.7
2023-07-20 04:30:00	0	0	0	0	135	4.32	5.53	59.7	98	99.42	-0.3	-0.7	0	59.6	0.03	100	8068	99.38	58.8
2023-07-20 04:35:00	0	0	0	0	137	4.7	6.04	59.7	98.3	99.41	-0.2	-0.6	0	59.7	0.03	100	8067	99.37	58.8
2023-07-20 04:40:00	0	0	0	0	143	4.68	5.86	59.7	98.8	99.4	-0.2	-0.8	0	59.7	0.02	100	8065	99.36	58.9
2023-07-20 04:45:00	0	0	0	0	154	5.35	6.24	59.5	99.1	99.4	-0.4	-0.7	0	59.5	0.02	100	8068	99.36	58.8
2023-07-20 04:50:00	0	0	0	0	161	5.17	6.4	59.5	98.7	99.4	-0.4	-0.7	0	59.5	0.02	100	8064	99.37	58.7
2023-07-20 04:55:00	0	0	0	0	170	3.49	4.76	59.4	98.2	99.41	-0.3	-0.7	0	59.4	0.03	100	8066	99.37	58.7
2023-07-20 05:00:00	0	0	0	0	173	3.04	3.96	59.3	98.3	99.42	-0.2	-0.7	0	59.3	0.03	100	8066	99.38	58.5
2023-07-20 05:05:00	0	0	0	0	174	2.55	3.31	59.3	97.8	99.42	-0.1	-0.7	0	59.3	0.04	100	8065	99.38	58.4
2023-07-20 05:10:00	0	0	0	0	171	2.37	3.18	59.2	98	99.41	-0.3	-0.7	0	59.3	0.04	100	8063	99.38	58.3
2023-07-20 05:15:00	0	0	0	0	166	2.44	3.06	59.1	98.1	99.41	-0.3	-0.6	0	59.1	0.03	100	8064	99.37	58.1
2023-07-20 05:20:00	0	0	0	0	190	1.68	2.42	58.9	98.3	99.42	-0.4	-0.6	0	58.9	0.03	100	8064	99.38	58
2023-07-20 05:25:00	1	0	0	0	189	2.82	3.87	58.9	98.3	99.42	-0.3	-0.8	0	58.9	0.03	100	8063	99.38	57.9
2023-07-20 05:30:00	2.2	0	0	0	202	2.33	3.22	58.7	98.6	99.42	-0.4	-0.7	0	58.7	0.02	100	8061	99.38	57.9
2023-07-20 05:35:00	3.6	0	0	0	273	1.81	2.57	58.6	98.9	99.43	-0.4	-0.7	0	58.7	0.02	100	8063	99.39	57.8
2023-07-20 05:40:00	6.2	0	0	0	285	2.06	3.65	58.5	99.1	99.43	-0.5	-0.6	0	58.5	0.02	100	8063	99.4	57.6
2023-07-20 05:45:00	11.6	0	0	0	278	2.33	3.47	58.2	99	99.43	-0.4	-0.7	0	58.2	0.02	100	8059	99.4	57.4
2023-07-20 05:50:00	19.6	0	0	0	262	1.74	2.35	57.9	99.7	99.43	-0.3	-0.7	0	58	0.01	100	8062	99.4	57.3
2023-07-20 05:55:00	27.8	0	0	0	222	1.23	3.11	58	99.8	99.43	-0.2	-0.6	0	58.2	0	100	8063	99.4	57.3
2023-07-20 06:00:00	33.6	0	0	0	294	2.48	3.65	58.2	99.9	99.43	-0.4	-0.7	0	58.4	0	100	8061	99.4	57.5
2023-07-20 06:05:00	29.8	0	0	0	352	2.21	2.75	58.3	99.8	99.43	-0.3	-0.7	0	58.5	0	100	8064	99.4	57.6
2023-07-20 06:10:00	26.4	0	0	0	314	1.81	2.91	58.3	99.6	99.44	-0.4	-0.7	0	58.5	0.01	100	8064	99.4	57.7
2023-07-20 06:15:00	63.2	0	0	0	318	0.56	1.45	58.1	100	99.44	-0.3	-0.7	0	58.5	0	100	8067	99.41	57.7
2023-07-20 06:20:00	73	0	0	0	39	0.43	0.94	58.3	99.8	99.44	-0.2	-0.7	0	59	0	100	8070	99.42	58
2023-07-20 06:25:00	81	0	0	0	39	0.69	1.36	58.9	99.4	99.44	-0.3	-0.7	0	59.6	0.01	100	8076	99.41	58.6
2023-07-20 06:30:00	93.4	0	0	0	108	1.12	2.98	59.5	99.6	99.44	-0.2	-0.7	0	60.3	0.01	100	8082	99.41	59.1
2023-07-20 06:35:00	87.8	0	0	0	112	3.06	4.38	60.3	98.5	99.44	-0.3	-0.7	0	60.8	0.03	100	8081	99.41	59.8
2023-07-20 06:40:00	108.6	0	0	0	124	2.84	3.89	60.8	97.1	99.43	-0.4	-0.6	0	61.3	0.05	100	8089	99.41	60.4
2023-07-20 06:45:00	110.2	0	0	0	122	3	4.16	61.2	96.2	99.43	-0.2	-0.7	0	61.8	0.07	100	8094	99.41	61
2023-07-20 06:50:00	117.8	0	0	0	134	3.42	4.43	61.6	95.1	99.43	-0.2	-0.6	0	62	0.09	100	8095	99.41	61.6
2023-07-20 06:55:00	137	0	0	0	149	2.89	3.67	61.8	95.1	99.44	-0.3	-0.7	0	62.4	0.09	100	8102	99.42	62.2
2023-07-20 07:00:00	174	0	0	0	176	2.21	3.02	62.1	95.7	99.44	-0.3	-0.8	0	63	0.08	100	8109	99.43	62.8
2023-07-20 07:05:00	190.2	0	0	0	166	2.46	3.38	62.6	94.3	99.44	-0.2	-0.7	0	63.5	0.11	100	8115	99.43	63.6
2023-07-20 07:10:00	214.6	0	0	0	125	0.96	2.01	62.9	93.7	99.44	-0.2	-0.8	0	64.3	0.12	100	8121	99.43	64.4
2023-07-20 07:15:00	233.2	0	0	0	96	0.65	1.41	63.3	94.4	99.44	-0.2	-0.7	0	65.2	0.11	100	8132	99.42	65.4
2023-07-20 07:20:00	264.8	0	0	0	342	2.26	3.56	64.8	92.1	99.43	-0.1	-0.7	0	66.5	0.17	100	8137	99.42	66.5
2023-07-20 07:25:00	261.4	0	0	0	320	1.7	2.62	65.8	90.2	99.44	-0.2	-0.7	0	67.4	0.21	100	8142	99.43	67.6
2023-07-20 07:30:00	237.8	0	0	0	342	2.08	3.33	66.8	87.5	99.44	-0.1	-0.7	0	68.2	0.28	100	8149	99.42	68.5
2023-07-20 07:35:00	194.2	0	0	0	348	1.81	3.13	67.4	85.2	99.45	-0.1	-0.8	0	68.5	0.34	100	8153	99.42	69.2
2023-07-20 07:40:00	206.4	0	0	0	44	1.28	2.57	67.3	84.7	99.44	-0.1	-0.6	0	68.6	0.35	100	8159	99.41	69.6
2023-07-20 07:45:00	250	0	0	0	111	1.9	3.27	67.6	84	99.43	-0.2	-0.7	0	69	0.37	100	8165	99.4	70
2023-07-20 07:50:00	266.2	0	0	0	86	2.3	4.59	67.9	83.1	99.41	-0.2	-0.7	0	69.3	0.39	100	8172	99.39	70.5
2023-07-20 07:55:00	257.8	0	0	0	96	3.74	5.37	68.3	82.5	99.41	-0.1	-0.7	0	69.5	0.41	100	8176	99.39	70.9

z6-17454 8928	Port1															Port7		Port8	
	ATMOS 41 All-in-one Weather Station															Battery		Barometer	
Timestamps	W/m² Solar Radiation	in Precipitation	Lightning Activity	miles Lightning Distance	° Wind Direction	mph Wind Speed	mph Gust Speed	°F Air Temp.	% Relative Humidity	kPa Atmospheric Pressure	° X-axis Level	° Y-axis Level	in/h Max Precip Rate	°F RH Sensor Temp	kPa VPD	% Battery Percent	mV Battery Voltage	kPa Reference Pressure	°F Logger Temp.
2023-07-20 08:00:00	325.2	0	0	0	105	4.41	7	68.5	81.4	99.4	-0.1	-0.8	0	69.7	0.44	100	8186	99.39	71.1
2023-07-20 08:05:00	312.2	0	0	0	111	3.58	5.28	68.7	81.1	99.4	-0.3	-0.8	0	70	0.45	100	8180	99.39	71.5
2023-07-20 08:10:00	333.6	0	0	0	135	3.83	5.39	68.9	79.7	99.4	-0.1	-0.8	0	70.2	0.49	100	8192	99.39	72
2023-07-20 08:15:00	388	0	0	0	147	4.16	6.58	69.3	79.3	99.39	-0.2	-0.7	0	70.7	0.51	100	8202	99.38	72.3
2023-07-20 08:20:00	367.4	0	0	0	144	3.98	6.51	69.8	79.4	99.38	-0.2	-0.7	0	71.2	0.51	100	8206	99.37	72.7
2023-07-20 08:25:00	358	0	0	0	134	3.33	5.61	70.1	79.1	99.38	-0.1	-0.8	0	71.4	0.52	100	8213	99.37	73.2
2023-07-20 08:30:00	353.8	0	0	0	129	3.36	5.39	70.3	79.2	99.38	0	-0.7	0	71.9	0.53	100	8219	99.36	73.7
2023-07-20 08:35:00	436	0	0	0	144	3.98	6.11	71.1	77.5	99.37	-0.1	-0.8	0	72.5	0.58	100	8229	99.36	74.2
2023-07-20 08:40:00	455	0	0	0	173	3.31	5.44	71.6	77.7	99.36	-0.1	-0.8	0	73.1	0.59	100	8238	99.36	74.8
2023-07-20 08:45:00	471.2	0	0	0	178	3	6.24	72.2	76.5	99.35	0	-0.7	0	73.9	0.63	100	8246	99.34	75.5
2023-07-20 08:50:00	451.8	0	0	0	174	3.87	6.89	72.9	74.2	99.35	-0.1	-0.8	0	74.4	0.71	100	8254	99.34	76.1
2023-07-20 08:55:00	467	0	0	0	184	3.04	4.56	73.3	73.9	99.34	0	-0.8	0	74.9	0.73	100	8258	99.33	76.5
2023-07-20 09:00:00	456.4	0	0	0	184	3.83	7.05	73.9	72.8	99.33	-0.1	-0.6	0	75.3	0.78	100	8265	99.33	77
2023-07-20 09:05:00	430.2	0	0	0	132	2.51	4.41	73.9	72.8	99.34	0	-0.7	0	75.6	0.78	100	8270	99.33	77.4
2023-07-20 09:10:00	468.8	0	0	0	117	2.24	5.41	74.4	71.7	99.33	0.1	-0.7	0	76.2	0.82	100	8278	99.32	77.9
2023-07-20 09:15:00	475.8	0	0	0	120	3.24	5.59	75.2	70.6	99.32	0	-0.8	0	76.9	0.88	100	8285	99.31	78.5
2023-07-20 09:20:00	462.4	0	0	0	140	2.68	6.13	75.7	70	99.3	0	-0.8	0	77.4	0.91	100	8290	99.3	79.1
2023-07-20 09:25:00	436.4	0	0	0	124	3.36	5.97	76.2	69.3	99.3	0	-0.8	0	77.8	0.94	100	8296	99.29	79.6
2023-07-20 09:30:00	446.2	0	0	0	117	3.69	7	76.7	68.1	99.29	0	-0.8	0	78.2	1	100	8304	99.29	80
2023-07-20 09:35:00	473.6	0	0	0	120	3.85	5.66	76.9	68	99.29	0	-0.7	0	78.4	1.01	100	8309	99.29	80.5
2023-07-20 09:40:00	544	0	0	0	110	3.36	7.27	77.2	67.7	99.29	0	-0.9	0	78.7	1.03	100	8315	99.29	80.8
2023-07-20 09:45:00	585.6	0	0	0	143	2.66	5.93	77.4	68.8	99.29	0	-0.6	0	79.2	1	100	8321	99.28	81.4
2023-07-20 09:50:00	638.4	0	0	0	140	3.62	6.67	78.2	66.9	99.28	0	-0.8	0	79.8	1.09	100	8325	99.27	82
2023-07-20 09:55:00	666.2	0	0	0	114	3.53	6.06	78.6	65.9	99.28	0	-0.9	0	80.1	1.14	100	8330	99.28	82.3
2023-07-20 10:00:00	603.4	0	0	0	135	3.58	5.55	78.8	65.7	99.28	0.1	-0.9	0	80.5	1.15	100	8335	99.27	82.7
2023-07-20 10:05:00	508.4	0	0	0	142	4.68	6.78	78.8	65	99.28	0	-0.8	0	80.2	1.18	100	8336	99.26	82.8
2023-07-20 10:10:00	558.8	0	0	0	124	3.4	6.42	78.6	65.5	99.28	0.1	-0.7	0	80.1	1.15	100	8342	99.26	82.7
2023-07-20 10:15:00	691	0	0	0	136	2.95	6.04	78.8	65.8	99.26	-0.1	-0.8	0	80.5	1.15	100	8345	99.26	82.9
2023-07-20 10:20:00	651.6	0	0	0	126	4.74	8.52	79.7	63.9	99.25	0.1	-0.9	0	81.2	1.25	100	8349	99.24	83.4
2023-07-20 10:25:00	684.4	0	0	0	132	5.06	8.72	80.1	60.9	99.25	0.1	-0.8	0	81.4	1.37	100	8352	99.24	83.6
2023-07-20 10:30:00	688.8	0	0	0	146	3.58	7.63	80.2	61.8	99.24	0	-0.8	0	81.5	1.34	100	8354	99.24	83.7
2023-07-20 10:35:00	691	0	0	0	131	3.96	8.86	80.4	61.5	99.24	0	-0.8	0	81.9	1.36	100	8346	99.24	84.1
2023-07-20 10:40:00	709.6	0	0	0	138	5.01	8.37	80.9	60.4	99.23	0	-0.8	0	82.3	1.42	100	8355	99.23	84.6
2023-07-20 10:45:00	735	0	0	0	116	3.29	7.16	81.1	60.4	99.24	0.1	-0.8	0	82.5	1.43	100	8356	99.23	84.7
2023-07-20 10:50:00	752.2	0	0	0	106	4.81	10.04	81.5	59.6	99.23	0.1	-0.9	0	82.9	1.48	100	8358	99.22	85.1
2023-07-20 10:55:00	761.6	0	0	0	105	4.88	9.78	81.9	57.5	99.22	0	-0.9	0	83.2	1.58	100	8363	99.21	85.3
2023-07-20 11:00:00	771	0	0	0	144	7.63	11.18	82.4	55.3	99.19	0.1	-0.9	0	83.5	1.69	100	8368	99.19	85.5
2023-07-20 11:05:00	799.4	0	0	0	122	6.17	9.31	82.4	55.5	99.2	0.1	-0.9	0	83.5	1.68	100	8367	99.2	85.6
2023-07-20 11:10:00	690	0	0	0	101	6.35	11.83	82.4	55.3	99.2	0.1	-0.9	0	83.6	1.69	100	8365	99.19	85.8
2023-07-20 11:15:00	476	0	0	0	139	6.58	10.96	82.2	55.5	99.21	0.1	-0.8	0	83.2	1.67	100	8362	99.18	85.7
2023-07-20 11:20:00	222.6	0	0	0	122	7.7	10.87	81.2	55.6	99.21	0	-0.8	0	81.8	1.61	100	8357	99.17	85
2023-07-20 11:25:00	748.2	0	0	0	121	5.68	10.89	80.5	56.4	99.18	-0.1	-0.8	0	81.6	1.55	100	8363	99.17	84.3
2023-07-20 11:30:00	838.2	0	0	0	128	6.93	9.35	81.5	54.7	99.16	0	-0.8	0	82.6	1.66	100	8368	99.16	84.5
2023-07-20 11:35:00	826.2	0	0	0	130	8.28	10.8	82	53.9	99.16	0.1	-0.8	0	83	1.72	100	8371	99.16	84.8
2023-07-20 11:40:00	836	0	0	0	120	8.97	13.98	82.6	51.8	99.15	0.1	-0.9	0	83.6	1.83	100	8371	99.15	85.2
2023-07-20 11:45:00	871	0	0	0	168	4.25	8.84	82.7	53.6	99.15	0.1	-1	0	83.9	1.77	100	8374	99.15	85.5
2023-07-20 11:50:00	743.6	0	0	0	156	6.11	12.39	83	52	99.14	0	-0.8	0	84.2	1.85	100	8371	99.14	85.7
2023-07-20 11:55:00	858	0	0	0	114	8.48	12.37	83.3	53.7	99.14	0	-0.9	0	84.3	1.8	100	8375	99.13	85.9
2023-07-20 12:00:00	851.8	0	0	0	107	5.88	10.42	83.4	51.9	99.13	0.1	-0.9	0	84.5	1.88	100	8378	99.13	86
2023-07-20 12:05:00	859.6	0	0	0	159	5.64	10.69	83.4	52.3	99.13	0.1	-0.8	0	84.5	1.86	100	8380	99.13	86.1
2023-07-20 12:10:00	866	0	0	0	156	4.81	10.47	83.6	52.6	99.13	0	-0.7	0	84.8	1.86	100	8378	99.12	86.2
2023-07-20 12:15:00	802.2	0	0	0	126	5.91	9.62	83.6	52.9	99.13	0.1	-0.9	0	84.8	1.85	100	8379	99.12	86.4
2023-07-20 12:20:00	926.8	0	0	0	174	3.87	8.08	83.9	53.1	99.13	0.1	-0.9	0	85.2	1.86	100	8380	99.12	86.6
2023-07-20 12:25:00	657.2	0	0	0	121	4.92	8.77	84	52.1	99.13	0	-0.9	0	85.3	1.91	100	8374	99.12	86.9
2023-07-20 12:30:00	485.6	0	0	0	116	5.08	10.87	83.4	52.3	99.14	0	-0.9	0	84.4	1.86	100	8376	99.11	86.7
2023-07-20 12:35:00	766.6	0	0	0	149	7.96	12.12	83.7	53	99.11	0.2	-0.9	0	84.6	1.85	100	8372	99.1	86.5
2023-07-20 12:40:00	544.8	0	0	0	130	2.73	5.99	82.9	54.4	99.13	0.1	-0.9	0	84.2	1.76	100	8373	99.1	86.4
2023-07-20 12:45:00	848.4	0	0	0	127	2.46	5.55	83.3	55.6	99.11	0.1	-0.8	0	85	1.72	100	8368	99.1	86.7
2023-07-20 12:50:00	351.8	0	0	0	171	4.45	11.36	83.4	55.6	99.12	0.1	-0.9	0	85	1.74	100	8365	99.09	87
2023-07-20 12:55:00	375.6	0	0	0	145	6.4	11.99	83.4	53.2	99.11	0	-0.8	0	84.5	1.83	100	8363	99.08	86.4
2023-07-20 13:00:00	430.2	0	0	0	158	7.45	11.86	82.7	55.1	99.1	0	-0.8	0	83.6	1.71	100	8358	99.07	85.8
2023-07-20 13:05:00	560.8	0	0	0	171	7.9	11.56	82.7	55.5	99.09	0	-0.9	0	83.7	1.7	100	8357	99.06	85.4
2023-07-20 13:10:00	366.8	0	0	0	152	7.99	10.85	82.7	55.4	99.09	0.1	-1	0	83.5	1.7	100	8350	99.05	85.2
2023-07-20 13:15:00	575.8	0	0	0	158	8.88	13.27	82.4	55.8	99.07	0	-0.8	0	83.2	1.67	100	8352	99.05	84.9

z6-17454 8928	Port1															Port7		Port8	
	ATMOS 41 All-in-one Weather Station															Battery		Barometer	
Timestamps	W/m² Solar Radiation	in Precipitation	Lightning Activity	miles Lightning Distance	° Wind Direction	mph Wind Speed	mph Gust Speed	°F Air Temp.	% Relative Humidity	kPa Atmospheric Pressure	° X-axis Level	° Y-axis Level	in/h Max Precip Rate	°F RH Sensor Temp	kPa VPD	% Battery Percent	mV Battery Voltage	kPa Reference Pressure	°F Logger Temp.
2023-07-20 13:20:00	997	0	0	0	161	6.76	11.68	82.9	55.1	99.06	0.1	-0.8	0	84	1.72	100	8347	99.05	85.1
2023-07-20 13:25:00	837.8	0	0	0	171	6.55	10.94	83.7	54.4	99.05	0.1	-0.9	0	84.8	1.79	100	8349	99.04	85.6
2023-07-20 13:30:00	942.4	0	0	0	157	6.67	9.89	83.9	53.1	99.04	0	-0.8	0	85	1.86	100	8349	99.03	85.7
2023-07-20 13:35:00	974.2	0	0	0	133	6.53	10.31	84.5	52.9	99.04	0	-0.8	0	85.6	1.9	100	8345	99.02	86.1
2023-07-20 13:40:00	905.4	0	0	0	145	5.12	9.04	84.7	52.7	99.04	0.2	-0.9	0	85.9	1.93	100	8344	99.02	86.5
2023-07-20 13:45:00	930.6	0	0	0	149	7.02	14.14	84.9	52.4	99.04	0	-1	0	86.1	1.95	100	8341	99.02	86.8
2023-07-20 13:50:00	891.2	0	0	0	158	6.85	10.16	85.2	51.8	99.03	0	-0.8	0	86.3	1.99	100	8338	99.02	87
2023-07-20 13:55:00	851.6	0	0	0	133	4.76	7.67	85.4	52.4	99.03	0.2	-0.8	0	86.6	1.98	100	8333	99.02	87.2
2023-07-20 14:00:00	739	0	0	0	146	6.4	10.94	85.8	51.4	99.02	0.1	-0.9	0	87	2.05	100	8334	99.01	87.7
2023-07-20 14:05:00	547.2	0	0	0	132	8.46	13.47	86	50.9	99.03	0.1	-0.9	0	87	2.09	100	8326	99.01	87.7
2023-07-20 14:10:00	704.4	0	0	0	176	8.32	14.65	85.5	51.7	99.03	0	-0.9	0	86.4	2.02	100	8322	99.01	87.3
2023-07-20 14:15:00	488.8	0	0	0	163	5.91	10.83	85.4	51.2	99.03	0	-0.9	0	86.4	2.03	100	8321	99	87
2023-07-20 14:20:00	301	0	0	0	191	5.48	7.74	84.6	52.5	99.04	0.1	-0.9	0	85.4	1.93	100	8316	99	86.5
2023-07-20 14:25:00	693.8	0	0	0	182	6.55	8.57	84.2	54.8	99.03	0.1	-0.8	0	85.3	1.81	100	8314	99	86.2
2023-07-20 14:30:00	801.4	0	0	0	171	6.64	9.78	84.5	54.2	99.02	0.1	-0.9	0	85.6	1.85	100	8314	99	86.4
2023-07-20 14:35:00	822.8	0	0	0	182	6.15	8.7	85.3	53.8	99.01	0.1	-0.9	0	86.4	1.91	100	8310	99	87
2023-07-20 14:40:00	337.4	0	0	0	173	4.38	8.72	85	52.4	99.04	0.1	-0.9	0	86	1.96	100	8307	99	87
2023-07-20 14:45:00	309.6	0	0	0	177	5.14	7.09	84.5	54.6	99.04	0	-0.9	0	85.5	1.83	100	8304	99	86.6
2023-07-20 14:50:00	585.6	0	0	0	189	5.79	8.1	84.2	55.3	99.03	0	-0.8	0	85.2	1.79	100	8303	98.99	86.3
2023-07-20 14:55:00	876.2	0	0	0	178	5.88	9.55	84.5	56.3	99	0	-0.9	0	85.8	1.77	100	8304	98.98	86.5
2023-07-20 15:00:00	664	0	0	0	172	8.43	12.57	85.3	54.4	99	0.1	-0.9	0	86.3	1.89	100	8302	98.98	86.8
2023-07-20 15:05:00	887.2	0	0	0	173	6.49	8.68	85.5	53	98.99	0.2	-1	0	86.6	1.97	100	8288	98.97	87
2023-07-20 15:10:00	667	0	0	0	184	6.17	8.68	85.5	52.8	99	0	-0.8	0	86.6	1.97	100	8290	98.98	87.4
2023-07-20 15:15:00	294.4	0	0	0	169	4.74	8.5	85.2	53.6	99.01	0	-0.8	0	86.4	1.92	100	8289	98.97	87.2
2023-07-20 15:20:00	795.2	0	0	0	136	6.29	9.78	85.2	54.2	98.98	0.1	-0.9	0	86.3	1.9	100	8285	98.96	87
2023-07-20 15:25:00	682.6	0	0	0	134	7.56	10.49	85.6	54.5	98.98	0	-0.9	0	86.6	1.9	100	8286	98.95	87.4
2023-07-20 15:30:00	361.8	0	0	0	125	8.01	11.74	85.5	53.3	98.98	0.2	-0.9	0	86.3	1.95	100	8285	98.95	87.5
2023-07-20 15:35:00	295.2	0	0	0	117	8.3	12.01	85	54.3	98.98	-0.1	-0.8	0	85.7	1.88	100	8282	98.95	87
2023-07-20 15:40:00	788.6	0	0	0	120	5.08	7.87	84.7	55.9	98.97	0.1	-1	0	85.7	1.79	100	8282	98.95	87
2023-07-20 15:45:00	558.8	0	0	0	119	7.29	11.5	84.8	56.5	98.96	0.1	-0.9	0	86	1.77	100	8280	98.93	87.5
2023-07-20 15:50:00	347.4	0	0	0	122	7.52	10.74	84.6	55.3	98.95	0	-0.8	0	85.5	1.81	100	8275	98.91	87.3
2023-07-20 15:55:00	285.8	0	0	0	102	5.95	10.36	84.1	56.2	98.94	0	-0.9	0	85	1.75	100	8274	98.9	86.7
2023-07-20 16:00:00	322.4	0	0	0	108	6.49	8.5	83.8	56.8	98.94	0	-0.9	0	84.7	1.71	100	8270	98.9	86.4
2023-07-20 16:05:00	395	0	0	0	113	4.34	7.61	83.7	57.8	98.93	0.1	-0.8	0	85	1.66	100	8268	98.89	86.3
2023-07-20 16:10:00	350.2	0	0	0	127	3.94	7.76	83.6	57.9	98.92	0	-0.9	0	84.9	1.65	100	8267	98.88	86.4
2023-07-20 16:15:00	353.4	0	0	0	209	3.15	6.31	83.5	57.9	98.91	0.1	-0.9	0	84.9	1.65	100	8265	98.87	86.2
2023-07-20 16:20:00	296.4	0	0	0	179	4.21	7.47	83.6	56.7	98.9	0	-0.9	0	85	1.7	100	8263	98.85	86.1
2023-07-20 16:25:00	297	0	0	0	175	4.5	6.46	83.8	56.4	98.88	0.1	-0.9	0	84.8	1.72	100	8263	98.84	85.7
2023-07-20 16:30:00	328.2	0	0	0	170	4.14	5.86	83.6	56.7	98.87	0.1	-0.9	0	84.9	1.7	100	8262	98.83	85.6
2023-07-20 16:35:00	456.4	0	0	0	181	5.26	7.31	83.8	52.5	98.84	0	-0.9	0	85	1.88	100	8261	98.8	85.8
2023-07-20 16:40:00	368	0	0	0	181	5.06	8.08	84	50.9	98.83	0.1	-0.8	0	85.2	1.95	100	8261	98.79	86.3
2023-07-20 16:45:00	371.4	0	0	0	178	4.94	7.05	83.9	49.9	98.82	0.1	-0.8	0	85.1	1.99	100	8258	98.77	86.1
2023-07-20 16:50:00	447	0	0	0	179	4.59	6.38	84.1	50	98.79	0.1	-1	0	85.4	2	100	8258	98.75	86.5
2023-07-20 16:55:00	386.4	0	0	0	173	4.74	6.55	84.2	47.5	98.79	0	-0.9	0	85.4	2.1	100	8254	98.75	86.6
2023-07-20 17:00:00	280	0	0	0	171	4.88	6.82	84.3	46.2	98.78	0.1	-0.8	0	85.4	2.16	100	8253	98.73	86.7
2023-07-20 17:05:00	572.6	0	0	0	168	4.97	7	84.6	46.5	98.75	0	-0.8	0	85.7	2.17	100	8241	98.71	87.4
2023-07-20 17:10:00	511.8	0	0	0	136	5.84	10.18	85	45.8	98.74	0	-0.9	0	86.3	2.22	100	8243	98.7	88.7
2023-07-20 17:15:00	467.2	0	0	0	151	7.76	10.58	85.5	44.7	98.73	0.3	-0.9	0	86.5	2.31	100	8237	98.7	89
2023-07-20 17:20:00	440.6	0	0	0	175	6.24	9.4	85.7	45.2	98.73	0.1	-0.8	0	86.7	2.3	100	8237	98.7	88.9
2023-07-20 17:25:00	428	0	0	0	167	6.22	10.49	85.6	45.2	98.72	0.2	-1	0	86.8	2.3	100	8235	98.68	89
2023-07-20 17:30:00	414.4	0	0	0	158	7.07	8.93	85.7	44.3	98.7	0.1	-0.9	0	86.8	2.34	100	8234	98.66	89
2023-07-20 17:35:00	383.6	0	0	0	172	6.85	10.27	85.7	45.2	98.68	0.2	-0.8	0	86.8	2.31	100	8232	98.65	88.9
2023-07-20 17:40:00	372.2	0	0	0	170	6.35	8.86	85.5	46.1	98.68	0	-0.9	0	86.6	2.25	100	8232	98.64	88.8
2023-07-20 17:45:00	357.8	0	0	0	162	6.04	8.97	85.5	45.7	98.68	0.1	-0.9	0	86.6	2.27	100	8227	98.65	88.8
2023-07-20 17:50:00	340.8	0	0	0	179	6.78	8.81	85.5	46.4	98.7	0.1	-0.9	0	86.5	2.24	100	8226	98.66	88.7
2023-07-20 17:55:00	319.4	0	0	0	184	6.91	11.9	85.4	46.5	98.69	0.1	-0.9	0	86.3	2.22	100	8225	98.65	88.4
2023-07-20 18:00:00	292.8	0	0	0	179	6.53	8.55	85.2	46.4	98.69	0	-0.8	0	86.1	2.22	100	8222	98.65	88.1
2023-07-20 18:05:00	240.6	0	0	0	172	5.17	6.31	85.1	47.2	98.69	0.1	-0.9	0	86	2.18	100	8219	98.64	87.8
2023-07-20 18:10:00	204.2	0	0	0	174	6.6	9.08	84.8	47.1	98.68	0.1	-0.9	0	85.5	2.16	100	8216	98.63	87.3
2023-07-20 18:15:00	167	0	0	0	173	6.11	8.25	84.6	48.1	98.68	0.1	-0.8	0	85.2	2.11	100	8213	98.62	86.5
2023-07-20 18:20:00	140.2	0	0	0	172	5.66	7.36	84.2	48.9	98.66	0	-0.9	0	84.6	2.05	100	8213	98.6	85.7
2023-07-20 18:25:00	133	0	0	0	171	4.9	6.31	83.7	49.9	98.66	0	-0.9	0	84.2	1.97	100	8213	98.61	85
2023-07-20 18:30:00	135.6	0	0	0	163	4.25	6.93	83.2	51.1	98.65	0	-0.9	0	83.7	1.89	100	8208	98.59	84.5
2023-07-20 18:35:00	134.8	0	0	0	159	4.45	5.64	83	51.1	98.64	0	-0.8	0	83.6	1.89	100	8206	98.59	84.2

z6-17454 8928	Port1															Port7		Port8	
	ATMOS 41 All-in-one Weather Station															Battery		Barometer	
Timestamps	W/m² Solar Radiation	in Precipitation	Lightning Activity	miles Lightning Distance	° Wind Direction	mph Wind Speed	mph Gust Speed	°F Air Temp.	% Relative Humidity	kPa Atmospheric Pressure	° X-axis Level	° Y-axis Level	in/h Max Precip Rate	°F RH Sensor Temp	kPa VPD	% Battery Percent	mV Battery Voltage	kPa Reference Pressure	°F Logger Temp.
2023-07-20 18:40:00	128.2	0	0	0	159	5.08	6.71	82.9	49.7	98.64	0.1	-0.9	0	83.4	1.93	100	8206	98.59	83.9
2023-07-20 18:45:00	122.8	0	0	0	151	5.3	7.63	82.8	50.2	98.62	0	-0.8	0	83.3	1.91	100	8205	98.57	83.7
2023-07-20 18:50:00	116.6	0	0	0	132	5.55	6.91	82.7	50.1	98.61	0	-0.8	0	83.2	1.9	100	8203	98.55	83.5
2023-07-20 18:55:00	108.4	0	0	0	138	4.99	6.13	82.5	51.8	98.61	0.1	-0.9	0	82.9	1.83	100	8202	98.56	83.2
2023-07-20 19:00:00	96	0	0	0	143	5.44	6.93	82.4	51.7	98.62	0	-0.9	0	82.7	1.83	100	8200	98.57	82.9
2023-07-20 19:05:00	81.6	0	0	0	148	5.48	7.14	82.2	52.2	98.62	0	-0.8	0	82.5	1.79	100	8187	98.56	82.7
2023-07-20 19:10:00	68.8	0	0	0	145	6.26	8.08	82	52.9	98.59	-0.1	-0.8	0	82.2	1.76	100	8189	98.53	82.5
2023-07-20 19:15:00	63.6	0	0	0	138	6.02	7.56	81.8	53.9	98.58	0	-0.7	0	82	1.71	100	8188	98.52	82.1
2023-07-20 19:20:00	54	0	0	0	133	5.55	7.07	81.5	55.1	98.58	0	-0.8	0	81.7	1.65	100	8183	98.52	81.8
2023-07-20 19:25:00	48	0	0	0	143	5.91	7.25	81.3	55.9	98.58	-0.1	-0.9	0	81.5	1.61	100	8185	98.52	81.4
2023-07-20 19:30:00	42.6	0	0	0	148	5.57	7.78	80.9	56.7	98.59	-0.1	-0.8	0	81	1.56	100	8182	98.53	81
2023-07-20 19:35:00	35	0	0	0	158	5.39	6.69	80.5	57.8	98.59	-0.1	-0.9	0	80.7	1.5	100	8181	98.53	80.6
2023-07-20 19:40:00	27.4	0	0	0	163	5.46	7.27	80.2	58.4	98.59	-0.1	-0.8	0	80.2	1.46	100	8181	98.53	80.2
2023-07-20 19:45:00	21.8	0	0	0	170	4.21	5.75	79.8	59.8	98.59	0.1	-0.9	0	79.9	1.4	100	8180	98.53	79.8
2023-07-20 19:50:00	17	0	0	0	178	3.33	4.56	79.3	60.9	98.59	-0.1	-0.9	0	79.4	1.33	100	8176	98.53	79.3
2023-07-20 19:55:00	12.2	0	0	0	178	3.47	4.27	78.7	62.4	98.59	-0.1	-0.8	0	78.8	1.26	100	8175	98.52	78.8
2023-07-20 20:00:00	8.4	0	0	0	172	3.69	4.56	78.3	63	98.58	-0.1	-0.7	0	78.4	1.22	100	8172	98.52	78.3
2023-07-20 20:05:00	5.4	0	0	0	172	3.96	5.35	78	63.2	98.57	-0.1	-0.8	0	78	1.21	100	8160	98.51	78
2023-07-20 20:10:00	3.6	0	0	0	161	4.85	6.17	77.9	63.5	98.55	-0.1	-0.9	0	77.9	1.19	100	8164	98.49	78
2023-07-20 20:15:00	2.2	0	0	0	144	4.23	5.5	77.7	63.7	98.54	-0.1	-0.8	0	77.8	1.17	100	8163	98.48	77.8
2023-07-20 20:20:00	0.8	0	0	0	147	3.24	4.83	77.7	64.9	98.54	-0.1	-0.8	0	77.7	1.14	100	8159	98.48	77.6
2023-07-20 20:25:00	0	0	0	0	119	4	5.88	77.6	65.4	98.52	-0.1	-0.8	0	77.6	1.12	100	8160	98.46	77.4
2023-07-20 20:30:00	0	0	0	0	123	5.19	6.55	77.5	65.2	98.51	0	-0.8	0	77.6	1.12	100	8159	98.46	77.3
2023-07-20 20:35:00	0	0	0	0	118	5.55	7.52	77.6	65.1	98.51	0	-0.8	0	77.6	1.12	100	8159	98.46	77.3
2023-07-20 20:40:00	0	0	0	0	122	5.23	7.63	77.6	64.9	98.51	-0.2	-0.8	0	77.5	1.13	100	8158	98.46	77.2
2023-07-20 20:45:00	0	0	0	0	110	4.54	6.29	77.5	65.3	98.51	-0.2	-0.9	0	77.5	1.12	100	8158	98.46	77.1
2023-07-20 20:50:00	0	0	0	0	109	5.37	7.05	77.5	65	98.51	-0.1	-0.8	0	77.5	1.13	100	8155	98.45	77
2023-07-20 20:55:00	0	0	0	0	127	4.68	6.2	77.5	65.4	98.52	-0.1	-0.8	0	77.5	1.11	100	8155	98.47	77
2023-07-20 21:00:00	0	0	0	0	155	3.85	4.99	77.3	66.4	98.53	-0.1	-0.8	0	77.3	1.07	100	8152	98.48	76.8
2023-07-20 21:05:00	0	0	1	3	170	4.88	6.93	77	68	98.55	-0.2	-0.8	0	77	1.01	100	8150	98.5	76.6
2023-07-20 21:10:00	0	0	1	3	180	4.29	5.41	76.5	70.8	98.56	-0.1	-0.8	0	76.5	0.91	100	8153	98.5	76.2
2023-07-20 21:15:00	0	0.00469	1	1	180	5.21	6.64	75.7	73.7	98.56	-0.1	-0.8	0.161	75.7	0.8	100	8151	98.51	75.6
2023-07-20 21:20:00	0	0.00469	2	1	173	6.02	7.58	74.6	76	98.56	-0.1	-0.7	0.12	74.6	0.7	100	8150	98.51	74.9
2023-07-20 21:25:00	0	0.00469	8	1	169	6.49	8.55	73.8	78.8	98.56	-0.2	-0.7	0.08	73.8	0.6	100	8149	98.5	74.3
2023-07-20 21:30:00	0	0.00938	7	1	188	8.5	19.44	72.9	82.3	98.57	-0.2	-0.7	0.201	72.8	0.49	100	8145	98.54	73.7
2023-07-20 21:35:00	0	0.03552	3	1	238	17.2	26.66	71.2	84.5	98.66	-0.7	-2.1	0.522	71.1	0.4	100	8143	98.62	71.9
2023-07-20 21:40:00	0	0.05629	10	1	242	10.22	18.25	68.4	88	98.68	-0.1	-1.1	1.526	68.4	0.29	100	8145	98.63	69.8
2023-07-20 21:45:00	0	0.0315	5	1	#N/A	#N/A	#N/A	66.8	91.7	98.68	-0.4	-0.4	0.482	66.7	0.19	100	8142	98.63	68.6
2023-07-20 21:50:00	0	0.02077	3	1	#N/A	#N/A	#N/A	65.6	94.4	98.69	-0.3	-0.8	0.402	65.6	0.12	100	8139	98.64	67.9
2023-07-20 21:55:00	0	0.01742	2	1	#N/A	#N/A	#N/A	64.9	96.3	98.69	-0.1	-0.7	0.281	64.9	0.08	100	8137	98.64	67.4
2023-07-20 22:00:00	0	0.01206	2	1	#N/A	#N/A	#N/A	64.5	97.9	98.68	-0.3	-0.7	0.161	64.5	0.04	100	8136	98.62	66.9
2023-07-20 22:05:00	0	0.01273	0	0	#N/A	#N/A	#N/A	64.4	98.5	98.65	-0.4	-0.7	0.201	64.4	0.03	100	8124	98.6	66.6
2023-07-20 22:10:00	0	0.00871	0	0	#N/A	#N/A	#N/A	64.3	99.2	98.64	-0.3	-0.7	0.12	64.3	0.02	100	8127	98.59	66.4
2023-07-20 22:15:00	0	0.00737	0	0	#N/A	#N/A	#N/A	64.1	99.8	98.58	-0.2	-0.7	0.12	64.1	0	100	8127	98.53	66.1
2023-07-20 22:20:00	0	0.00603	0	0	#N/A	#N/A	#N/A	64.3	99.6	98.54	-0.2	-0.7	0.12	64.3	0.01	100	8124	98.5	66
2023-07-20 22:25:00	0	0.00871	0	0	#N/A	#N/A	#N/A	64.3	100.3	98.54	-0.3	-0.7	0.12	64.3	0	100	8127	98.49	65.9
2023-07-20 22:30:00	0	0.00871	0	0	#N/A	#N/A	#N/A	64.3	100.2	98.52	-0.3	-0.8	0.12	64.3	0	100	8125	98.48	65.6
2023-07-20 22:35:00	0	0.00536	0	0	#N/A	#N/A	#N/A	64.1	100.2	98.5	-0.3	-0.8	0.08	64.1	0	100	8122	98.45	65.4
2023-07-20 22:40:00	0	0.00469	0	0	#N/A	#N/A	#N/A	64.1	99.9	98.48	-0.2	-0.7	0.08	64.1	0	100	8123	98.43	65.3
2023-07-20 22:45:00	0	0	0	0	#N/A	#N/A	#N/A	64	100.1	98.53	-0.1	-0.7	0	64	0	100	8122	98.5	65.1
2023-07-20 22:50:00	0	0.00067	0	0	#N/A	#N/A	#N/A	64	100	98.56	-0.2	-0.8	0.04	64	0	100	8122	98.52	65
2023-07-20 22:55:00	0	0	0	0	#N/A	#N/A	#N/A	64	100	98.52	-0.4	-0.7	0	64	0	100	8121	98.48	64.8
2023-07-20 23:00:00	0	0	0	0	#N/A	#N/A	#N/A	63.9	100.1	98.53	-0.2	-0.7	0	63.9	0	100	8119	98.49	64.7
2023-07-20 23:05:00	0	0	0	0	#N/A	#N/A	#N/A	63.8	100.2	98.55	-0.3	-0.7	0	63.8	0	100	8118	98.5	64.6
2023-07-20 23:10:00	0	0	0	0	#N/A	#N/A	#N/A	63.8	100	98.54	-0.2	-0.7	0	63.8	0	100	8119	98.49	64.5
2023-07-20 23:15:00	0	0	0	0	#N/A	#N/A	#N/A	63.8	100	98.54	-0.3	-0.7	0	63.8	0	100	8118	98.5	64.3
2023-07-20 23:20:00	0	0	0	0	#N/A	#N/A	#N/A	63.6	100	98.53	-0.3	-0.7	0	63.6	0	100	8116	98.48	64.2
2023-07-20 23:25:00	0	0	0	0	#N/A	#N/A	#N/A	63.5	100	98.53	-0.3	-0.7	0	63.5	0	100	8116	98.48	64.1
2023-07-20 23:30:00	0	0	0	0	#N/A	#N/A	#N/A	63.4	99.8	98.52	-0.3	-0.6	0	63.4	0	100	8120	98.48	63.9
2023-07-20 23:35:00	0	0	0	0	#N/A	#N/A	#N/A	63.2	99.8	98.54	-0.4	-0.8	0	63.2	0	100	8116	98.49	63.8
2023-07-20 23:40:00	0	0	0	0	#N/A	#N/A	#N/A	63.1	100	98.53	-0.2	-0.7	0	63.1	0	100	8115	98.49	63.6
2023-07-20 23:45:00	0	0	0	0	#N/A	#N/A	#N/A	63.1	99.8	98.53	-0.2	-0.7	0	63.1	0	100	8115	98.49	63.5
2023-07-20 23:50:00	0	0	0	0	#N/A	#N/A	#N/A	63.1	100.1	98.54	-0.2	-0.7	0	63.1	0	100	8112	98.5	63.5
2023-07-20 23:55:00	0	0	0	0	#N/A	#N/A	#N/A	63.1	99.8	98.54	-0.2	-0.6	0	63.1	0	100	8111	98.49	63.5

z6-17454 8928	Port1															Port7		Port8	
	ATMOS 41 All-in-one Weather Station															Battery		Barometer	
Timestamps	W/m² Solar Radiation	in Precipitation	Lightning Activity	miles Lightning Distance	° Wind Direction	mph Wind Speed	mph Gust Speed	°F Air Temp.	% Relative Humidity	kPa Atmospheric Pressure	° X-axis Level	° Y-axis Level	in/h Max Precip Rate	°F RH Sensor Temp	kPa VPD	% Battery Percent	mV Battery Voltage	kPa Reference Pressure	°F Logger Temp.
2023-07-21 00:00:00	0	0	0	0	#N/A	#N/A	#N/A	63.1	100.1	98.54	-0.3	-0.7	0	63.1	0	100	8115	98.5	63.5
2023-07-21 00:05:00	0	0	0	0	357	38.21	38.21	63.2	99.6	98.54	-0.4	-0.8	0	63.2	0.01	100	8089	98.5	63.6
2023-07-21 00:10:00	0	0	0	0	#N/A	#N/A	#N/A	63.1	100.1	98.54	-0.3	-0.7	0	63.1	0	100	8083	98.5	63.8
2023-07-21 00:15:00	0	0	0	0	#N/A	#N/A	#N/A	63	100.1	98.53	-0.3	-0.7	0	63.1	0	100	8081	98.5	63.8
2023-07-21 00:20:00	0	0	0	0	#N/A	#N/A	#N/A	63.1	100.1	98.53	-0.2	-0.7	0	63.1	0	100	8090	98.5	63.6
2023-07-21 00:25:00	0	0	0	0	#N/A	#N/A	#N/A	62.9	100	98.53	-0.4	-0.7	0	62.9	0	100	8091	98.49	63.4
2023-07-21 00:30:00	0	0	0	0	#N/A	#N/A	#N/A	63	100	98.52	-0.2	-0.6	0	63	0	100	8093	98.48	63.3
2023-07-21 00:35:00	0	0	0	0	#N/A	#N/A	#N/A	62.9	100.1	98.52	-0.3	-0.7	0	62.9	0	100	8089	98.48	63.2
2023-07-21 00:40:00	0	0	0	0	#N/A	#N/A	#N/A	62.9	99.8	98.51	-0.3	-0.7	0	62.9	0	100	8090	98.48	63.1
2023-07-21 00:45:00	0	0	0	0	#N/A	#N/A	#N/A	63	100.1	98.52	-0.3	-0.7	0	63	0	100	8089	98.49	63.1
2023-07-21 00:50:00	0	0	0	0	#N/A	#N/A	#N/A	62.9	100.1	98.51	-0.2	-0.7	0	62.9	0	100	8089	98.47	63
2023-07-21 00:55:00	0	0	0	0	#N/A	#N/A	#N/A	62.8	100.1	98.51	-0.3	-0.8	0	62.8	0	100	8087	98.47	63
2023-07-21 01:00:00	0	0	0	0	#N/A	#N/A	#N/A	62.7	100.3	98.5	-0.3	-0.7	0	62.7	0	100	8087	98.47	62.8
2023-07-21 01:05:00	0	0	0	0	#N/A	#N/A	#N/A	62.6	100	98.5	-0.2	-0.7	0	62.6	0	100	8084	98.46	62.8
2023-07-21 01:10:00	0	0	0	0	#N/A	#N/A	#N/A	62.6	100.1	98.49	-0.3	-0.7	0	62.6	0	100	8086	98.45	62.8
2023-07-21 01:15:00	0	0	0	0	#N/A	#N/A	#N/A	62.7	100	98.48	-0.1	-0.7	0	62.7	0	100	8089	98.45	62.8
2023-07-21 01:20:00	0	0	0	0	#N/A	#N/A	#N/A	62.7	100.3	98.47	-0.3	-0.7	0	62.7	0	100	8084	98.43	62.8
2023-07-21 01:25:00	0	0	0	0	#N/A	#N/A	#N/A	62.6	100.2	98.47	-0.2	-0.8	0	62.7	0	100	8085	98.43	62.8
2023-07-21 01:30:00	0	0	0	0	#N/A	#N/A	#N/A	62.7	100.1	98.46	-0.2	-0.6	0	62.7	0	100	8084	98.42	62.7
2023-07-21 01:35:00	0	0	0	0	#N/A	#N/A	#N/A	62.6	100	98.45	-0.2	-0.6	0	62.7	0	100	8083	98.42	62.7
2023-07-21 01:40:00	0	0	0	0	#N/A	#N/A	#N/A	62.6	99.8	98.46	-0.2	-0.7	0	62.6	0	100	8084	98.42	62.6
2023-07-21 01:45:00	0	0	0	0	#N/A	#N/A	#N/A	62.5	99.8	98.45	-0.3	-0.7	0	62.6	0	100	8083	98.42	62.5
2023-07-21 01:50:00	0	0	0	0	#N/A	#N/A	#N/A	62.5	99.5	98.45	-0.1	-0.7	0	62.5	0.01	100	8080	98.42	62.5
2023-07-21 01:55:00	0	0	0	0	#N/A	#N/A	#N/A	62.4	99.8	98.45	-0.2	-0.7	0	62.5	0	100	8083	98.42	62.4
2023-07-21 02:00:00	0	0	0	0	#N/A	#N/A	#N/A	62.5	99.8	98.45	-0.3	-0.7	0	62.5	0	100	8083	98.42	62.3
2023-07-21 02:05:00	0	0	0	0	#N/A	#N/A	#N/A	62.3	99.4	98.46	-0.2	-0.7	0	62.3	0.01	100	8077	98.42	62.3
2023-07-21 02:10:00	0	0	0	0	#N/A	#N/A	#N/A	62.3	99.7	98.46	-0.4	-0.7	0	62.3	0.01	100	8077	98.43	62.2
2023-07-21 02:15:00	0	0	0	0	#N/A	#N/A	#N/A	62.3	99.4	98.47	-0.2	-0.7	0	62.3	0.01	100	8080	98.43	62.2
2023-07-21 02:20:00	0	0	0	0	#N/A	#N/A	#N/A	62.3	99.2	98.47	-0.3	-0.6	0	62.3	0.01	100	8079	98.44	62.2
2023-07-21 02:25:00	0	0	0	0	#N/A	#N/A	#N/A	62.2	99.2	98.48	-0.3	-0.7	0	62.2	0.02	100	8077	98.44	62.1
2023-07-21 02:30:00	0	0	0	0	#N/A	#N/A	#N/A	62.2	99.3	98.47	-0.3	-0.7	0	62.2	0.01	100	8078	98.43	62
2023-07-21 02:35:00	0	0	0	0	#N/A	#N/A	#N/A	62.1	99.3	98.47	-0.2	-0.7	0	62.1	0.01	100	8077	98.43	61.9
2023-07-21 02:40:00	0	0	0	0	#N/A	#N/A	#N/A	62.1	99.2	98.46	-0.3	-0.8	0	62.1	0.02	100	8075	98.43	61.9
2023-07-21 02:45:00	0	0	0	0	#N/A	#N/A	#N/A	62	99.4	98.47	-0.2	-0.8	0	62	0.01	100	8077	98.44	61.8
2023-07-21 02:50:00	0	0	0	0	#N/A	#N/A	#N/A	61.9	99.6	98.47	-0.2	-0.7	0	61.9	0.01	100	8074	98.43	61.8
2023-07-21 02:55:00	0	0	0	0	#N/A	#N/A	#N/A	62	99.4	98.46	-0.2	-0.8	0	62	0.01	100	8074	98.43	61.9
2023-07-21 03:00:00	0	0	0	0	#N/A	#N/A	#N/A	62.1	99.2	98.47	-0.2	-0.7	0	62.1	0.02	100	8073	98.43	61.9
2023-07-21 03:05:00	0	0	0	0	#N/A	#N/A	#N/A	62.1	99	98.46	-0.4	-0.7	0	62.1	0.02	100	8074	98.42	61.9
2023-07-21 03:10:00	0	0	0	0	#N/A	#N/A	#N/A	62.1	99	98.46	-0.2	-0.7	0	62.1	0.02	100	8073	98.43	61.9
2023-07-21 03:15:00	0	0	0	0	#N/A	#N/A	#N/A	62.1	99	98.46	-0.2	-0.8	0	62.2	0.02	100	8071	98.43	62
2023-07-21 03:20:00	0	0	0	0	#N/A	#N/A	#N/A	62.2	99.2	98.46	-0.2	-0.7	0	62.2	0.01	100	8070	98.43	62.2
2023-07-21 03:25:00	0	0	0	0	#N/A	#N/A	#N/A	62.3	98.8	98.46	-0.4	-0.8	0	62.3	0.02	100	8070	98.43	62.2
2023-07-21 03:30:00	0	0	0	0	#N/A	#N/A	#N/A	62.3	98.5	98.47	-0.3	-0.7	0	62.3	0.03	100	8072	98.43	62.3
2023-07-21 03:35:00	0	0	0	0	#N/A	#N/A	#N/A	62.3	98.6	98.46	-0.3	-0.8	0	62.3	0.03	100	8070	98.43	62.5
2023-07-21 03:40:00	0	0	0	0	#N/A	#N/A	#N/A	62.5	98.9	98.47	-0.3	-0.8	0	62.5	0.02	100	8071	98.43	62.5
2023-07-21 03:45:00	0	0	0	0	#N/A	#N/A	#N/A	62.5	98.5	98.46	-0.2	-0.7	0	62.5	0.03	100	8073	98.43	62.4
2023-07-21 03:50:00	0	0	0	0	#N/A	#N/A	#N/A	62.5	98.3	98.46	-0.2	-0.7	0	62.5	0.03	100	8068	98.43	62.3
2023-07-21 03:55:00	0	0	0	0	#N/A	#N/A	#N/A	62.3	98.4	98.46	-0.3	-0.8	0	62.3	0.03	100	8066	98.43	62.3
2023-07-21 04:00:00	0	0	0	0	#N/A	#N/A	#N/A	62.2	98.5	98.46	0	-0.7	0	62.2	0.03	100	8067	98.43	62.2
2023-07-21 04:05:00	0	0	0	0	#N/A	#N/A	#N/A	62.2	98.7	98.46	-0.3	-0.7	0	62.3	0.03	100	8066	98.43	62.3
2023-07-21 04:10:00	0	0	0	0	#N/A	#N/A	#N/A	62.3	98.3	98.46	-0.1	-0.7	0	62.3	0.03	100	8066	98.43	62.3
2023-07-21 04:15:00	0	0	0	0	#N/A	#N/A	#N/A	62.3	98.4	98.47	-0.2	-0.7	0	62.3	0.03	100	8065	98.44	62.2
2023-07-21 04:20:00	0	0	0	0	#N/A	#N/A	#N/A	62.3	98.5	98.46	-0.3	-0.6	0	62.3	0.03	100	8065	98.43	62.3
2023-07-21 04:25:00	0	0	0	0	#N/A	#N/A	#N/A	62.3	98.6	98.46	-0.2	-0.5	0	62.3	0.03	100	8060	98.43	62.4
2023-07-21 04:30:00	0	0	0	0	#N/A	#N/A	#N/A	62.2	98.3	98.46	-0.2	-0.7	0	62.2	0.03	100	8063	98.43	62.3
2023-07-21 04:35:00	0	0	0	0	#N/A	#N/A	#N/A	62.2	98.7	98.46	-0.2	-0.8	0	62.2	0.03	100	8061	98.43	62.4
2023-07-21 04:40:00	0	0	0	0	#N/A	#N/A	#N/A	62.2	98.6	98.46	-0.2	-0.7	0	62.2	0.03	100	8060	98.43	62.3
2023-07-21 04:45:00	0	0	0	0	#N/A	#N/A	#N/A	62.1	98.6	98.45	-0.3	-0.7	0	62.1	0.03	100	8059	98.42	62.2
2023-07-21 04:50:00	0	0	0	0	#N/A	#N/A	#N/A	62.1	98.9	98.45	-0.2	-0.5	0	62.1	0.02	100	8061	98.42	62.1
2023-07-21 04:55:00	0	0	0	0	#N/A	#N/A	#N/A	62.1	98.9	98.45	-0.2	-0.8	0	62	0.02	100	8058	98.42	62
2023-07-21 05:00:00	0	0	0	0	#N/A	#N/A	#N/A	62.1	99.1	98.45	-0.2	-0.7	0	62.1	0.02	100	8057	98.42	62
2023-07-21 05:05:00	0	0	0	0	#N/A	#N/A	#N/A	62	99.3	98.45	-0.2	-0.8	0	62	0.01	100	8057	98.42	61.9
2023-07-21 05:10:00	0	0	0	0	#N/A	#N/A	#N/A	61.9	99.4	98.46	-0.3	-0.6	0	61.9	0.01	100	8056	98.43	61.8
2023-07-21 05:15:00	0	0	0	0	#N/A	#N/A	#N/A	61.9	99.6	98.46	-0.2	-0.7	0	61.9	0.01	100	8057	98.43	61.7

z6-17454 8928	Port1															Port7		Port8	
	ATMOS 41 All-in-one Weather Station															Battery		Barometer	
Timestamps	W/m² Solar Radiation	in Precipitation	Lightning Activity	miles Lightning Distance	° Wind Direction	mph Wind Speed	mph Gust Speed	°F Air Temp.	% Relative Humidity	kPa Atmospheric Pressure	° X-axis Level	° Y-axis Level	in/h Max Precip Rate	°F RH Sensor Temp	kPa VPD	% Battery Percent	mV Battery Voltage	kPa Reference Pressure	°F Logger Temp.
2023-07-21 05:20:00	0	0	0	0	#N/A	#N/A	#N/A	61.8	99.6	98.47	-0.3	-0.7	0	61.8	0.01	100	8055	98.43	61.6
2023-07-21 05:25:00	0	0	0	0	#N/A	#N/A	#N/A	61.8	99.7	98.47	-0.2	-0.7	0	61.8	0.01	100	8055	98.44	61.5
2023-07-21 05:30:00	0.8	0	0	0	#N/A	#N/A	#N/A	61.8	99.5	98.46	-0.3	-0.7	0	61.8	0.01	100	8055	98.43	61.4
2023-07-21 05:35:00	2.4	0	0	0	#N/A	#N/A	#N/A	61.9	99.8	98.46	-0.1	-0.7	0	61.9	0	100	8054	98.43	61.5
2023-07-21 05:40:00	4	0	0	0	#N/A	#N/A	#N/A	62	99.6	98.46	-0.3	-0.6	0	62	0.01	100	8056	98.43	61.7
2023-07-21 05:45:00	7	0	0	0	#N/A	#N/A	#N/A	62.2	99.2	98.46	-0.1	-0.7	0	62.2	0.01	100	8056	98.43	61.8
2023-07-21 05:50:00	12	0	0	0	#N/A	#N/A	#N/A	62.2	99.4	98.47	-0.3	-0.7	0	62.2	0.01	100	8054	98.44	61.8
2023-07-21 05:55:00	15.4	0	0	0	#N/A	#N/A	#N/A	62.3	99.2	98.47	-0.3	-0.8	0	62.3	0.02	100	8055	98.44	61.9
2023-07-21 06:00:00	30.8	0	0	0	#N/A	#N/A	#N/A	62.4	98.9	98.47	-0.2	-0.6	0	62.4	0.02	100	8057	98.44	62
2023-07-21 06:05:00	22.6	0	0	0	#N/A	#N/A	#N/A	62.6	98.8	98.47	-0.1	-0.7	0	62.6	0.02	100	8055	98.44	62.1
2023-07-21 06:10:00	16.2	0	0	0	#N/A	#N/A	#N/A	62.6	99	98.46	-0.3	-0.7	0	62.6	0.02	100	8056	98.43	62.4
2023-07-21 06:15:00	26.6	0	0	0	#N/A	#N/A	#N/A	62.8	98.8	98.45	-0.1	-0.7	0	62.8	0.02	100	8054	98.42	62.5
2023-07-21 06:20:00	49.6	0	0	0	#N/A	#N/A	#N/A	62.9	98.8	98.45	-0.3	-0.7	0	62.9	0.02	100	8055	98.42	62.7
2023-07-21 06:25:00	79.6	0	0	0	#N/A	#N/A	#N/A	63.4	98.5	98.45	-0.2	-0.7	0	63.4	0.03	100	8060	98.42	63.1
2023-07-21 06:30:00	83.2	0	0	0	#N/A	#N/A	#N/A	64	97.4	98.45	-0.2	-0.7	0	64	0.05	100	8064	98.42	63.7
2023-07-21 06:35:00	63.6	0	0	0	209	4.61	5.48	64.5	96.5	98.45	-0.2	-0.7	0	64.6	0.07	100	8061	98.43	64.3
2023-07-21 06:40:00	54.4	0	0	0	218	3.85	5.7	64.5	96.3	98.47	-0.2	-0.7	0	64.6	0.08	100	8064	98.43	64.6
2023-07-21 06:45:00	53	0	0	0	231	3.62	6.13	64.5	96.2	98.47	0	-0.7	0	64.7	0.08	100	8065	98.43	64.7
2023-07-21 06:50:00	57	0	0	0	225	4.27	6.53	64.5	96.5	98.47	-0.1	-0.7	0	64.7	0.07	100	8061	98.44	64.9
2023-07-21 06:55:00	52.8	0	0	0	223	5.26	8.59	64.6	96.4	98.47	-0.3	-0.6	0	64.8	0.07	100	8061	98.43	65.1
2023-07-21 07:00:00	97	0	0	0	222	6.85	11.41	64.8	96.1	98.46	-0.1	-0.7	0	65	0.08	100	8063	98.43	65.3
2023-07-21 07:05:00	102.6	0	0	0	222	7.29	9.84	65.2	95.5	98.45	-0.2	-0.6	0	65.5	0.1	100	8062	98.42	65.6
2023-07-21 07:10:00	140.2	0	0	0	241	5.97	9.91	65.3	95.3	98.45	-0.2	-0.7	0	65.7	0.1	100	8067	98.42	65.9
2023-07-21 07:15:00	156.2	0	0	0	241	5.66	9.13	65.6	95.2	98.45	-0.1	-0.8	0	66.1	0.1	100	8067	98.43	66.2
2023-07-21 07:20:00	165.2	0	0	0	240	6.33	9.73	66	93.9	98.45	-0.2	-0.7	0	66.5	0.13	100	8068	98.43	66.6
2023-07-21 07:25:00	121.6	0	0	0	220	5.32	7.47	66.3	94.3	98.46	-0.2	-0.7	0	66.8	0.13	100	8068	98.43	67
2023-07-21 07:30:00	102.8	0	0	0	226	4.63	7.29	66.4	93.8	98.46	-0.2	-0.7	0	66.8	0.14	100	8070	98.43	67.1
2023-07-21 07:35:00	113.6	0	0	0	225	4.16	5.73	66.5	94	98.47	-0.2	-0.7	0	66.8	0.13	100	8068	98.44	67.2
2023-07-21 07:40:00	142	0	0	0	220	5.32	6.85	66.5	94.1	98.47	-0.1	-0.8	0	66.9	0.13	100	8068	98.44	67.2
2023-07-21 07:45:00	170.2	0	0	0	220	4.65	6.35	66.6	94.3	98.47	-0.1	-0.6	0	67.2	0.13	100	8077	98.45	67.4
2023-07-21 07:50:00	61	0	0	0	229	5.08	7.18	67.1	93.2	98.48	-0.1	-0.6	0	67.4	0.16	100	8074	98.45	67.6
2023-07-21 07:55:00	49.4	0	0	0	223	4.65	6.98	67	92.6	98.48	-0.1	-0.8	0	67.2	0.17	100	8075	98.45	67.7
2023-07-21 08:00:00	85	0	0	0	243	4.09	6.67	66.7	93.8	98.49	-0.1	-0.7	0	67	0.14	100	8073	98.46	67.7
2023-07-21 08:05:00	106.4	0	0	0	246	4.5	6.33	66.6	93.9	98.49	-0.2	-0.7	0	67	0.14	100	8074	98.46	67.7
2023-07-21 08:10:00	115.6	0	0	0	224	4.88	7.11	66.6	93.4	98.49	-0.2	-0.6	0	67	0.15	100	8076	98.45	67.8
2023-07-21 08:15:00	107.4	0	0	0	243	4.59	6.82	66.7	94	98.48	-0.2	-0.7	0	67.1	0.13	100	8074	98.46	67.8
2023-07-21 08:20:00	113.8	0	0	0	242	3.67	5.84	66.7	93.7	98.49	-0.2	-0.7	0	67.1	0.14	100	8071	98.46	67.9
2023-07-21 08:25:00	108.6	0	0	0	242	3.67	5.46	66.7	94.6	98.5	-0.2	-0.7	0	67.2	0.12	100	8072	98.46	68
2023-07-21 08:30:00	149	0	0	0	252	5.06	8.77	66.9	94.1	98.5	-0.1	-0.7	0	67.4	0.13	100	8075	98.47	68.1
2023-07-21 08:35:00	205.6	0	0	0	253	5.3	8.03	66.9	94.7	98.49	-0.2	-0.9	0	67.6	0.12	100	8076	98.47	68.3
2023-07-21 08:40:00	279	0	0	0	240	5.73	9.89	67.2	94.7	98.48	-0.1	-0.8	0	68.2	0.12	100	8078	98.46	68.7
2023-07-21 08:45:00	193	0	0	0	253	5.5	9.69	67.8	93.6	98.49	-0.1	-0.8	0	68.5	0.15	100	8080	98.46	69.1
2023-07-21 08:50:00	122	0	0	0	248	8.08	12.12	68.3	91.5	98.49	-0.1	-0.6	0	68.6	0.2	100	8079	98.46	69.2
2023-07-21 08:55:00	149	0	0	0	272	8.43	16.04	68.1	91	98.5	0	-0.8	0	68.4	0.21	100	8080	98.47	69
2023-07-21 09:00:00	182.8	0	0	0	269	8.19	12.93	67.9	91.3	98.5	0	-0.7	0	68.4	0.2	100	8082	98.47	68.9
2023-07-21 09:05:00	200.6	0	0	0	259	7.99	12.57	67.9	91.2	98.5	-0.2	-0.5	0	68.4	0.2	100	8083	98.47	69
2023-07-21 09:10:00	239	0	0	0	256	7.63	12.57	67.8	91.2	98.5	-0.1	-0.7	0	68.4	0.21	100	8086	98.47	69.1
2023-07-21 09:15:00	266.2	0	0	0	261	8.19	12.15	67.9	91	98.5	-0.1	-0.8	0	68.7	0.21	100	8087	98.47	69.3
2023-07-21 09:20:00	258.8	0	0	0	271	6.17	9.26	68.1	91.6	98.5	-0.1	-0.7	0	69	0.2	100	8089	98.47	69.6
2023-07-21 09:25:00	287.2	0	0	0	266	6.35	11.92	68.4	92	98.5	-0.2	-0.7	0	69.4	0.19	100	8089	98.47	70
2023-07-21 09:30:00	366.6	0	0	0	257	7.61	11.9	68.8	90.5	98.49	-0.1	-0.8	0	69.8	0.23	100	8097	98.47	70.3
2023-07-21 09:35:00	309.2	0	0	0	263	6.15	10.36	69.2	89.8	98.49	-0.1	-0.7	0	70.2	0.25	100	8094	98.47	70.7
2023-07-21 09:40:00	192	0	0	0	253	7.31	13.73	69.5	88.7	98.49	-0.1	-0.8	0	70.2	0.28	100	8098	98.47	70.9
2023-07-21 09:45:00	124.8	0	0	0	254	7.61	11.97	69.5	87	98.5	-0.1	-0.6	0	69.9	0.32	100	8096	98.47	70.5
2023-07-21 09:50:00	122.6	0	0	0	270	7.78	11.5	69	88.1	98.5	0	-0.9	0	69.3	0.29	100	8096	98.47	70.2
2023-07-21 09:55:00	140.8	0	0	0	272	7.43	10.87	68.5	89.1	98.51	-0.1	-0.8	0	68.9	0.26	100	8097	98.48	69.9
2023-07-21 10:00:00	148.8	0	0	0	277	7.29	10.85	68.3	89.6	98.52	-0.2	-0.7	0	68.7	0.25	100	8096	98.49	69.6
2023-07-21 10:05:00	206.4	0	0	0	273	6.06	9.4	68.1	90.6	98.53	0	-0.7	0	68.7	0.22	100	8096	98.49	69.7
2023-07-21 10:10:00	273.6	0	0	0	276	6.93	12.35	68.1	91.4	98.52	-0.1	-0.8	0	68.8	0.2	100	8097	98.5	69.8
2023-07-21 10:15:00	367	0	0	0	260	5.91	9.69	68.4	91.9	98.51	-0.1	-0.7	0	69.5	0.19	100	8102	98.5	70.2
2023-07-21 10:20:00	435	0	0	0	243	6.04	10.8	69	90.2	98.51	-0.1	-0.8	0	70.2	0.24	100	8109	98.5	70.7
2023-07-21 10:25:00	438	0	0	0	255	5.86	8.9	69.9	89.3	98.51	-0.1	-0.8	0	71.1	0.27	100	8115	98.5	71.3
2023-07-21 10:30:00	364.8	0	0	0	260	6.04	11.21	70.4	88.7	98.52	-0.1	-0.8	0	71.6	0.29	100	8122	98.5	72.1
2023-07-21 10:35:00	485.8	0	0	0	251	6.8	10.09	71.1	86.1	98.5	0	-0.8	0	72.1	0.36	100	8123	98.5	72.7

z6-17454 8928	Port1															Port7		Port8	
	ATMOS 41 All-in-one Weather Station															Battery		Barometer	
Timestamps	W/m² Solar Radiation	in Precipitation	Lightning Activity	miles Lightning Distance	° Wind Direction	mph Wind Speed	mph Gust Speed	°F Air Temp.	% Relative Humidity	kPa Atmospheric Pressure	° X-axis Level	° Y-axis Level	in/h Max Precip Rate	°F RH Sensor Temp	kPa VPD	% Battery Percent	mV Battery Voltage	kPa Reference Pressure	°F Logger Temp.
2023-07-21 10:40:00	486.8	0	0	0	257	6.24	9.31	71.6	85.8	98.5	0	-0.7	0	72.8	0.38	100	8131	98.49	73.3
2023-07-21 10:45:00	657.6	0	0	0	249	6.8	9.95	72.4	83.3	98.49	0	-0.7	0	73.5	0.45	100	8141	98.49	73.9
2023-07-21 10:50:00	785.8	0	0	0	254	6.4	10.71	73.6	81.3	98.47	0	-0.8	0	74.7	0.53	100	8150	98.48	74.9
2023-07-21 10:55:00	439.8	0	0	0	253	6.98	10.65	74	80.6	98.5	0	-0.7	0	75.1	0.56	100	8153	98.48	75.7
2023-07-21 11:00:00	589.6	0	0	0	250	7.02	12.41	74.1	80.6	98.48	0	-0.7	0	75.1	0.56	100	8161	98.48	76
2023-07-21 11:05:00	428.8	0	0	0	280	10.07	14.23	74.4	79.2	98.49	0.1	-0.8	0	75.3	0.6	100	8158	98.48	76.4
2023-07-21 11:10:00	682	0	0	0	263	7.72	12.55	74.3	78.4	98.49	0	-0.8	0	75.2	0.62	100	8170	98.48	76.3
2023-07-21 11:15:00	840.2	0	0	0	255	9.8	17.11	74.9	77.8	98.47	-0.1	-0.9	0	75.9	0.66	100	8182	98.48	76.7
2023-07-21 11:20:00	580	0	0	0	282	8.61	13.8	75.6	76.5	98.48	0.1	-0.8	0	76.4	0.71	100	8177	98.47	77.4
2023-07-21 11:25:00	458.8	0	0	0	287	8.12	13.22	75	76.9	98.49	-0.1	-0.8	0	76	0.68	100	8181	98.48	77.4
2023-07-21 11:30:00	119.4	0	0	0	267	7.25	11.95	74.8	76.7	98.51	0	-0.8	0	75.3	0.69	100	8181	98.48	77
2023-07-21 11:35:00	92.4	0	0	0	253	10.42	16.22	74	78	98.52	-0.3	-0.4	0	74.2	0.63	100	8175	98.48	76
2023-07-21 11:40:00	219	0	0	0	275	8.59	11.9	72.6	80.7	98.52	0	-0.8	0	73.1	0.53	100	8174	98.49	74.9
2023-07-21 11:45:00	373.6	0	0	0	279	7.11	11.14	71.8	83.9	98.53	-0.2	-0.9	0	72.7	0.43	100	8182	98.51	74.1
2023-07-21 11:50:00	760.6	0	0	0	316	7.92	10.58	72.6	83.8	98.52	-0.1	-0.8	0	73.6	0.44	100	8184	98.51	74
2023-07-21 11:55:00	463	0	0	0	345	7.63	10.83	72.8	84.7	98.53	0	-0.6	0	73.7	0.42	100	8187	98.51	74.6
2023-07-21 12:00:00	388	0	0	0	335	5.79	9.19	72.8	84.1	98.53	0	-0.8	0	73.7	0.44	100	8187	98.51	75
2023-07-21 12:05:00	103	0	1	15	328	6.49	9.73	72.6	82.7	98.55	0	-0.8	0	73.1	0.47	100	8182	98.52	74.9
2023-07-21 12:10:00	93.4	0	0	0	301	6.33	9.89	72.2	82.1	98.57	0	-0.8	0	72.4	0.48	100	8183	98.53	74.2
2023-07-21 12:15:00	200.6	0	0	0	258	6.35	10.33	71.5	85	98.57	-0.1	-0.8	0	71.9	0.39	100	8183	98.53	73.1
2023-07-21 12:20:00	425.6	0	0	0	264	7.18	11.54	71.1	87.6	98.55	0.1	-0.7	0	72	0.32	100	8190	98.53	72.8
2023-07-21 12:25:00	973.8	0	0	0	275	5.19	9.01	72.1	87.5	98.52	0	-0.8	0	73.3	0.34	100	8200	98.52	73.5
2023-07-21 12:30:00	652	0	0	0	295	4.76	9.51	73.6	83.9	98.51	-0.1	-0.8	0	74.7	0.45	100	8201	98.51	74.7
2023-07-21 12:35:00	110.2	0	0	0	292	5.32	9.4	73.9	80.3	98.54	0	-0.8	0	74.5	0.56	100	8200	98.51	75
2023-07-21 12:40:00	61.6	0	0	0	317	5.5	7.67	73.5	79.6	98.55	0	-0.8	0	73.8	0.57	100	8196	98.51	74.5
2023-07-21 12:45:00	107.2	0	0	0	303	4.63	6.8	72.7	81.5	98.55	0	-0.6	0	73	0.51	100	8194	98.51	74
2023-07-21 12:50:00	165.4	0	0	0	318	5.77	9.78	72	83.1	98.55	-0.1	-0.8	0	72.5	0.45	100	8194	98.51	73.4
2023-07-21 12:55:00	353.4	0	0	0	308	7.94	13.47	71.7	83.4	98.54	-0.2	-0.7	0	72.5	0.44	100	8195	98.52	73
2023-07-21 13:00:00	119.8	0	0	0	310	7.52	12.75	72	81.9	98.56	-0.1	-0.8	0	72.4	0.48	100	8195	98.52	73
2023-07-21 13:05:00	148.2	0	0	0	330	7.49	9.95	71.6	82.6	98.55	-0.2	-0.8	0	72.1	0.46	100	8193	98.52	72.7
2023-07-21 13:10:00	109.8	0	0	0	319	5.66	8.52	71.5	83.7	98.55	-0.1	-0.8	0	71.9	0.43	100	8194	98.52	72.6
2023-07-21 13:15:00	102.8	0	0	0	297	6.49	10.27	71.4	84.3	98.56	-0.1	-0.8	0	71.7	0.41	100	8191	98.52	72.4
2023-07-21 13:20:00	260.8	0	0	0	295	5.37	8.97	71	85.3	98.56	-0.1	-0.8	0	71.7	0.38	100	8192	98.53	72.3
2023-07-21 13:25:00	901.4	0	0	0	264	3.89	5.28	71.3	88.5	98.54	-0.1	-0.8	0	72.7	0.3	100	8198	98.53	73
2023-07-21 13:30:00	728.6	0.00335	0	0	301	4.5	7.7	73.1	87	98.53	0	-0.8	0.201	74.5	0.36	100	8200	98.52	74.4
2023-07-21 13:35:00	127	0.00268	0	0	306	7.58	15.23	73.9	81.6	98.55	0.1	-0.8	0.12	74.4	0.53	100	8197	98.52	73.8
2023-07-21 13:40:00	313	0	0	0	330	12.44	21.39	73.1	81.9	98.55	0	-0.7	0	73.7	0.5	100	8201	98.52	73.1
2023-07-21 13:45:00	911.4	0	0	0	316	9.22	16.46	72.9	83.4	98.52	0	-0.7	0	73.9	0.46	100	8204	98.52	73.1
2023-07-21 13:50:00	825	0	0	0	305	12.3	20.33	73.7	80.7	98.52	-0.1	-0.3	0	74.5	0.55	100	8203	98.51	73.7
2023-07-21 13:55:00	796.2	0	0	0	309	10.69	16.49	74.3	78.5	98.52	0.2	-0.7	0	75.1	0.62	100	8202	98.51	74.2
2023-07-21 14:00:00	596.4	0	0	0	309	10.33	18.59	74.7	77.2	98.52	0	-0.9	0	75.6	0.67	100	8203	98.51	74.8
2023-07-21 14:05:00	712.4	0	0	0	307	10.49	13.91	75.4	74.7	98.52	0.4	-0.9	0	76.1	0.76	100	8200	98.5	75.3
2023-07-21 14:10:00	678.2	0	0	0	310	12.35	17.6	75.8	73.2	98.51	0.4	-1	0	76.5	0.81	100	8204	98.5	75.8
2023-07-21 14:15:00	565.4	0	0	0	295	14.85	24.34	76	71.6	98.5	-0.3	-0.4	0	76.7	0.87	100	8205	98.48	76
2023-07-21 14:20:00	491	0	0	0	299	13.24	19.84	75.9	71.6	98.51	0.1	-0.9	0	76.6	0.87	100	8203	98.49	76
2023-07-21 14:25:00	567	0	0	0	306	12.1	17.07	75.7	72	98.51	0.1	-0.9	0	76.4	0.85	100	8205	98.49	76.1
2023-07-21 14:30:00	824.8	0	0	0	296	11.61	19.1	76.2	72.4	98.5	0.1	-0.8	0	77.1	0.85	100	8206	98.49	76.5
2023-07-21 14:35:00	574.4	0	0	0	279	9.26	13.11	76.6	71.6	98.51	0.1	-0.8	0	77.4	0.89	100	8203	98.49	77
2023-07-21 14:40:00	369.6	0	0	0	278	12.39	17.87	76.4	70.1	98.52	0.1	-0.7	0	76.9	0.93	100	8204	98.5	76.8
2023-07-21 14:45:00	774.6	0	0	0	292	11.65	15.95	76.5	71.1	98.51	0.1	-0.8	0	77.2	0.9	100	8205	98.5	76.7
2023-07-21 14:50:00	478.2	0	0	0	290	10.6	18.21	76.4	70.2	98.53	0	-0.9	0	77.1	0.93	100	8194	98.5	77.1
2023-07-21 14:55:00	746.8	0	0	0	285	11.3	20	76.9	69.5	98.52	-0.2	-0.7	0	77.7	0.96	100	8198	98.51	77.5
2023-07-21 15:00:00	371	0	0	0	288	12.97	23.31	76.7	68	98.54	-0.2	-0.8	0	77.4	1.01	100	8199	98.51	77.6
2023-07-21 15:05:00	909	0	0	0	286	12.28	20.87	77	67.2	98.52	0	-0.8	0	77.8	1.04	100	8198	98.52	77.6
2023-07-21 15:10:00	867.8	0	0	0	277	11.45	18.03	77.5	67.4	98.53	0	-1	0	78.3	1.05	100	8199	98.51	78.2
2023-07-21 15:15:00	647.8	0	0	0	289	12.46	20.87	77.8	66.4	98.54	-0.1	-0.7	0	78.6	1.09	100	8199	98.52	78.5
2023-07-21 15:20:00	200.4	0	0	0	295	12.82	18.7	77.5	64.5	98.56	-0.2	-0.9	0	78	1.14	100	8200	98.53	78.1
2023-07-21 15:25:00	171.4	0	0	0	281	11.43	18.1	76.7	66.2	98.57	-0.2	-0.8	0	77.1	1.06	100	8197	98.53	77.3
2023-07-21 15:30:00	413	0	0	0	285	14.83	22.88	75.8	67.1	98.57	-0.1	-0.5	0	76.4	1	100	8199	98.54	76.8
2023-07-21 15:35:00	702.4	0	0	0	275	12.64	20.27	76.1	67.3	98.56	-0.3	-0.8	0	76.9	1.01	100	8197	98.54	77.3
2023-07-21 15:40:00	642.6	0	0	0	276	12.44	18.16	76.4	67.4	98.57	-0.1	-0.8	0	77.2	1.01	100	8201	98.55	77.7
2023-07-21 15:45:00	297.8	0	0	0	280	11.3	15.97	76.6	67.8	98.59	0.1	-0.7	0	77.3	1.01	100	8200	98.55	77.8
2023-07-21 15:50:00	190.8	0	0	0	294	13.6	20.18	76.1	66.5	98.59	0.1	-0.8	0	76.5	1.03	100	8196	98.55	77
2023-07-21 15:55:00	262	0	0	0	287	10.71	16.26	75.4	67.9	98.59	-0.2	-0.7	0	75.9	0.96	100	8196	98.56	76.4

z6-17454 8928	Port1															Port7		Port8	
	ATMOS 41 All-in-one Weather Station															Battery		Barometer	
Timestamps	W/m² Solar Radiation	in Precipitation	Lightning Activity	miles Lightning Distance	° Wind Direction	mph Wind Speed	mph Gust Speed	°F Air Temp.	% Relative Humidity	kPa Atmospheric Pressure	° X-axis Level	° Y-axis Level	in/h Max Precip Rate	°F RH Sensor Temp	kPa VPD	% Battery Percent	mV Battery Voltage	kPa Reference Pressure	°F Logger Temp.
2023-07-21 16:00:00	266	0	0	0	288	10.83	15.73	74.9	69.2	98.6	-0.1	-0.5	0	75.6	0.91	100	8200	98.56	76.2
2023-07-21 16:05:00	551.8	0	0	0	285	14.03	20.45	74.8	68.4	98.58	-0.1	-1.3	0	75.6	0.93	100	8197	98.56	76.3
2023-07-21 16:10:00	191	0	0	0	288	11.79	15.95	75.2	68.6	98.6	-0.3	-0.7	0	75.7	0.93	100	8197	98.56	76.6
2023-07-21 16:15:00	178.6	0	0	0	288	10.63	21.12	74.9	69.1	98.6	0	-0.8	0	75.4	0.92	100	8194	98.56	76
2023-07-21 16:20:00	642	0	0	0	285	12.19	17.87	74.9	69.5	98.58	0.1	-0.9	0	75.7	0.9	100	8194	98.56	76.3
2023-07-21 16:25:00	718.2	0	0	0	272	12.53	21.63	76	69.4	98.57	0	-0.9	0	76.8	0.94	100	8194	98.55	78
2023-07-21 16:30:00	423.2	0	0	0	284	14.32	25.68	76.6	66.6	98.57	0.2	-0.9	0	77.2	1.04	100	8195	98.55	78.3
2023-07-21 16:35:00	310.6	0	0	0	291	15.05	23.31	76.4	65	98.59	0.5	-0.9	0	76.9	1.08	100	8194	98.55	77.4
2023-07-21 16:40:00	422.2	0	0	0	297	13.8	22.35	76.1	65.6	98.58	-0.2	-0.9	0	76.7	1.06	100	8196	98.56	77.1
2023-07-21 16:45:00	582.4	0	0	0	298	11.27	17.67	76.3	66	98.59	0.2	-0.8	0	77.1	1.05	100	8193	98.56	78.2
2023-07-21 16:50:00	430	0	0	0	289	11.14	22.88	76.6	66	98.59	0	-1	0	77.4	1.06	100	8193	98.56	79
2023-07-21 16:55:00	195.6	0	0	0	292	15.19	23.31	76.6	63.5	98.6	-0.3	-0.7	0	76.9	1.14	100	8192	98.56	77.9
2023-07-21 17:00:00	305.6	0	0	0	295	10.8	17.56	76	64.9	98.61	0	-0.9	0	76.5	1.08	100	8192	98.57	77
2023-07-21 17:05:00	551.2	0	0	0	298	14.7	23.53	76.1	65.4	98.59	0.4	-1.1	0	76.8	1.06	100	8192	98.57	78
2023-07-21 17:10:00	533.6	0	0	0	296	10.76	17.56	76.4	65.4	98.6	0.2	-0.8	0	77.3	1.07	100	8191	98.58	79.1
2023-07-21 17:15:00	519.6	0	0	0	295	13.2	20.83	77	65.3	98.59	-0.3	-0.3	0	77.8	1.1	100	8191	98.57	79.9
2023-07-21 17:20:00	370.4	0	0	0	299	13.6	21.97	77.1	63.7	98.61	-0.1	-1	0	77.8	1.15	100	8191	98.56	79.4
2023-07-21 17:25:00	180.2	0	0	0	301	12.68	23.76	76.9	63.7	98.61	0.1	-0.4	0	77.3	1.14	100	8191	98.57	78.1
2023-07-21 17:30:00	192	0	0	0	300	12.44	19.33	76.2	65.2	98.62	0	-0.8	0	76.6	1.07	100	8186	98.58	77.1
2023-07-21 17:35:00	191.4	0	0	0	305	12.21	17.52	75.7	65.6	98.62	-0.2	-0.7	0	76.1	1.04	100	8193	98.59	76.6
2023-07-21 17:40:00	184.6	0	0	0	306	12.71	20.49	75.3	66.3	98.62	-0.2	-0.7	0	75.8	1.01	100	8188	98.59	76.2
2023-07-21 17:45:00	176.4	0	0	0	311	11.01	16.6	75.2	66.7	98.63	0.1	-0.8	0	75.6	0.99	100	8190	98.59	76.1
2023-07-21 17:50:00	156.4	0	0	0	309	12.12	23.2	74.9	66.4	98.64	-0.2	-0.5	0	75.3	0.99	100	8177	98.6	75.9
2023-07-21 17:55:00	237	0	0	0	322	12.8	17.18	74.8	66.9	98.64	0	-0.8	0	75.3	0.98	100	8180	98.6	76.2
2023-07-21 18:00:00	204.8	0	0	0	312	16.35	27.13	75	66.2	98.64	-0.2	-0.7	0	75.5	1	100	8178	98.6	76.4
2023-07-21 18:05:00	102.8	0	0	0	307	10.25	14.79	74.9	66.7	98.66	-0.2	-1	0	75.1	0.98	100	8176	98.62	75.8
2023-07-21 18:10:00	95.8	0	0	0	320	10.94	16.17	74.6	67.3	98.67	0	-0.7	0	74.9	0.96	100	8177	98.63	75.3
2023-07-21 18:15:00	55.8	0	0	0	312	12.5	20.27	74.4	67.1	98.68	0	-0.8	0	74.6	0.96	100	8175	98.63	74.8
2023-07-21 18:20:00	34.6	0	0	0	320	15.73	23.71	74.2	67.4	98.68	-0.2	-1.1	0	74.2	0.94	100	8175	98.64	74.4
2023-07-21 18:25:00	76	0	0	0	314	17.78	27	73.7	68.3	98.68	-0.1	-1.4	0	73.9	0.9	100	8172	98.64	74
2023-07-21 18:30:00	85	0	0	0	310	13.22	18.86	73.4	69	98.69	-0.1	-0.8	0	73.5	0.87	100	8172	98.64	73.8
2023-07-21 18:35:00	77.6	0	0	0	307	14.12	21.03	73.1	69.6	98.69	-0.1	-0.9	0	73.3	0.84	100	8170	98.64	73.5
2023-07-21 18:40:00	56.2	0	0	0	300	14.38	20.22	73	69	98.69	-0.1	-0.8	0	73.1	0.86	100	8168	98.66	73.3
2023-07-21 18:45:00	44	0	0	0	304	13.67	22.84	72.6	69.3	98.71	0	-0.7	0	72.8	0.84	100	8167	98.67	73
2023-07-21 18:50:00	46.6	0	0	0	308	11.34	18.52	72.4	69.1	98.72	-0.1	-0.8	0	72.5	0.84	100	8166	98.68	72.5
2023-07-21 18:55:00	58.6	0	0	0	308	8.93	13.11	72.2	69.5	98.72	-0.1	-0.7	0	72.2	0.82	100	8166	98.68	72.3
2023-07-21 19:00:00	79.6	0	0	0	296	10.85	17.9	72	68.7	98.72	-0.1	-0.8	0	72.1	0.84	100	8164	98.68	72.3
2023-07-21 19:05:00	92.6	0	0	0	313	10.16	14.43	72	68.5	98.72	0	-0.8	0	72.2	0.84	100	8165	98.68	72.3
2023-07-21 19:10:00	72.4	0	0	0	302	9.62	16.42	72	67.9	98.73	0	-0.8	0	72.2	0.86	100	8162	98.68	72.3
2023-07-21 19:15:00	78.2	0	0	0	307	9.42	14.16	72	67.9	98.73	-0.1	-0.8	0	72.2	0.86	100	8162	98.69	72.3
2023-07-21 19:20:00	110.8	0	0	0	305	9.1	14.85	72	68.2	98.73	-0.1	-0.6	0	72.2	0.85	100	8148	98.68	72.4
2023-07-21 19:25:00	103	0	0	0	307	9.1	14.79	72.2	68.6	98.73	-0.1	-0.9	0	72.5	0.85	100	8153	98.68	73.3
2023-07-21 19:30:00	76.4	0	0	0	302	8.59	11.61	72.4	68.7	98.73	-0.1	-0.8	0	72.5	0.85	100	8152	98.69	73.3
2023-07-21 19:35:00	75.6	0	0	0	303	8.05	12.48	72.4	69.7	98.73	-0.1	-0.9	0	72.6	0.82	100	8152	98.69	73.7
2023-07-21 19:40:00	35.4	0	0	0	306	7.45	11.12	72.4	70.1	98.73	-0.1	-0.8	0	72.5	0.81	100	8149	98.68	73.3
2023-07-21 19:45:00	29.6	0	0	0	304	9.48	14.79	72.2	70.5	98.74	-0.1	-0.8	0	72.3	0.8	100	8151	98.69	72.4
2023-07-21 19:50:00	41.4	0	0	0	305	11.27	16.53	72.1	70.5	98.74	-0.3	-0.7	0	72.1	0.79	100	8136	98.69	72.3
2023-07-21 19:55:00	30.4	0	0	0	301	11.74	15.99	72.1	70.6	98.75	-0.2	-0.9	0	72.2	0.79	100	8139	98.7	72.5
2023-07-21 20:00:00	17.2	0	0	0	304	11.54	17.67	72.2	70.5	98.75	-0.2	-0.6	0	72.2	0.79	100	8137	98.7	72.1
2023-07-21 20:05:00	13.6	0	0	0	305	10.4	17.09	72	70.7	98.74	-0.4	-0.7	0	72.1	0.78	100	8139	98.7	71.6
2023-07-21 20:10:00	11.2	0	0	0	308	8.34	11.07	71.8	71	98.74	-0.1	-0.9	0	71.8	0.77	100	8137	98.7	71.2
2023-07-21 20:15:00	8.8	0	0	0	308	10.29	14.45	71.5	71.3	98.75	-0.1	-0.9	0	71.5	0.75	100	8137	98.7	70.8
2023-07-21 20:20:00	6.8	0	0	0	302	8.21	12.55	71.3	71.8	98.74	0	-0.7	0	71.3	0.74	100	8137	98.7	70.6
2023-07-21 20:25:00	4.8	0	0	0	307	8.57	14.05	71.1	72.4	98.74	-0.1	-0.8	0	71.1	0.72	100	8136	98.7	70.2
2023-07-21 20:30:00	3	0	0	0	303	8.63	14.61	70.9	72.9	98.75	-0.1	-0.8	0	70.9	0.7	100	8134	98.7	70
2023-07-21 20:35:00	1.6	0	0	0	298	10.94	18.05	70.8	73.1	98.75	0	-0.9	0	70.8	0.69	100	8130	98.7	69.9
2023-07-21 20:40:00	0.6	0	0	0	310	8.39	11.83	70.8	73.5	98.75	-0.1	-0.7	0	70.8	0.68	100	8130	98.71	69.8
2023-07-21 20:45:00	0	0	0	0	301	8.16	11.72	70.6	73.9	98.76	-0.1	-0.8	0	70.6	0.67	100	8129	98.71	69.4
2023-07-21 20:50:00	0	0	0	0	293	8.55	12.46	70.3	74.5	98.76	-0.3	-0.7	0	70.4	0.65	100	8131	98.71	69.2
2023-07-21 20:55:00	0	0	0	0	299	7.52	13.02	70.2	75	98.76	-0.1	-0.8	0	70.2	0.63	100	8128	98.72	69
2023-07-21 21:00:00	0	0	0	0	299	9.15	13.65	70	74.9	98.77	0	-0.7	0	70	0.63	100	8127	98.73	68.8
2023-07-21 21:05:00	0	0	0	0	303	9.01	13.22	69.8	75.5	98.78	-0.2	-0.7	0	69.8	0.61	100	8124	98.73	68.7
2023-07-21 21:10:00	0	0	0	0	310	8.01	9.98	69.8	75.6	98.78	-0.2	-0.8	0	69.8	0.61	100	8126	98.73	68.5
2023-07-21 21:15:00	0	0	0	0	309	7.67	11.61	69.7	76.3	98.78	-0.1	-0.9	0	69.6	0.59	100	8124	98.74	68.3

z6-17454 8928	Port1															Port7		Port8	
	ATMOS 41 All-in-one Weather Station															Battery		Barometer	
Timestamps	W/m² Solar Radiation	in Precipitation	Lightning Activity	miles Lightning Distance	° Wind Direction	mph Wind Speed	mph Gust Speed	°F Air Temp.	% Relative Humidity	kPa Atmospheric Pressure	° X-axis Level	° Y-axis Level	in/h Max Precip Rate	°F RH Sensor Temp	kPa VPD	% Battery Percent	mV Battery Voltage	kPa Reference Pressure	°F Logger Temp.
2023-07-21 21:20:00	0	0	0	0	310	7.58	10.27	69.3	76.7	98.79	-0.1	-0.7	0	69.3	0.57	100	8121	98.75	68
2023-07-21 21:25:00	0	0	0	0	314	8.63	12.66	69.2	77.2	98.79	-0.3	-0.7	0	69.2	0.56	100	8119	98.75	67.8
2023-07-21 21:30:00	0	0	0	0	322	10.25	16.28	69.1	77.3	98.8	0.1	-1	0	69.2	0.55	100	8124	98.75	67.7
2023-07-21 21:35:00	0	0	0	0	317	10.71	17.74	69	77.8	98.8	-0.2	-0.8	0	69	0.54	100	8122	98.75	67.6
2023-07-21 21:40:00	0	0	0	0	322	8.66	12.62	68.9	78.2	98.8	-0.2	-0.8	0	68.9	0.53	100	8121	98.76	67.5
2023-07-21 21:45:00	0	0	0	0	318	9.57	15.05	68.8	78.4	98.81	0	-0.8	0	68.7	0.52	100	8120	98.76	67.3
2023-07-21 21:50:00	0	0	0	0	318	10.71	14.85	68.6	78.9	98.81	-0.3	-0.7	0	68.6	0.5	100	8118	98.77	67.2
2023-07-21 21:55:00	0	0	0	0	321	9.4	12.24	68.5	78.8	98.82	-0.2	-0.8	0	68.5	0.5	100	8117	98.78	67.3
2023-07-21 22:00:00	0	0	0	0	314	8.95	13.02	68.5	78.7	98.82	-0.1	-0.8	0	68.5	0.51	100	8116	98.78	67.2
2023-07-21 22:05:00	0	0	0	0	315	9.6	14.27	68.4	78.3	98.83	-0.1	-0.7	0	68.4	0.51	100	8115	98.78	67.2
2023-07-21 22:10:00	0	0	0	0	316	8.86	12.93	68.3	78	98.83	-0.1	-0.7	0	68.3	0.52	100	8115	98.78	67.1
2023-07-21 22:15:00	0	0	0	0	318	7.11	9.55	68.3	78.4	98.83	-0.2	-0.7	0	68.3	0.51	100	8116	98.78	66.9
2023-07-21 22:20:00	0	0	0	0	317	7.16	10.69	68.1	78.7	98.83	-0.1	-0.8	0	68.1	0.5	100	8112	98.79	66.7
2023-07-21 22:25:00	0	0	0	0	314	7.4	11.18	68	79.2	98.83	0	-0.8	0	68	0.49	100	8111	98.79	66.5
2023-07-21 22:30:00	0	0	0	0	318	6.08	7.72	67.9	79.9	98.83	-0.1	-0.7	0	67.9	0.47	100	8112	98.79	66.3
2023-07-21 22:35:00	0	0	0	0	314	6.67	9.48	67.5	80.7	98.83	-0.2	-0.7	0	67.5	0.44	100	8111	98.79	66.1
2023-07-21 22:40:00	0	0	0	0	319	6.31	8.55	67.4	81.4	98.83	-0.1	-0.8	0	67.4	0.43	100	8113	98.78	65.8
2023-07-21 22:45:00	0	0	0	0	311	6.04	8.21	67.2	82.1	98.83	-0.1	-0.8	0	67.2	0.41	100	8109	98.79	65.6
2023-07-21 22:50:00	0	0	0	0	310	5.91	8.34	67	82.6	98.83	-0.2	-0.7	0	67	0.39	100	8108	98.78	65.4
2023-07-21 22:55:00	0	0	0	0	312	6.38	9.44	66.9	83.1	98.83	-0.2	-0.8	0	66.8	0.38	100	8110	98.78	65.2
2023-07-21 23:00:00	0	0	0	0	313	5.61	8.14	66.7	83.6	98.83	-0.2	-0.8	0	66.7	0.37	100	8108	98.79	65
2023-07-21 23:05:00	0	0	0	0	319	6.22	8.93	66.6	83.8	98.83	-0.3	-0.8	0	66.5	0.36	100	8108	98.79	64.8
2023-07-21 23:10:00	0	0	0	0	315	4.97	6.46	66.5	84	98.83	-0.2	-0.7	0	66.5	0.35	100	8110	98.79	64.7
2023-07-21 23:15:00	0	0	0	0	312	4.59	6.58	66.4	84.5	98.84	-0.3	-0.8	0	66.4	0.34	100	8106	98.79	64.5
2023-07-21 23:20:00	0	0	0	0	319	4.18	5.66	66.2	84.7	98.84	-0.2	-0.7	0	66.2	0.34	100	8105	98.8	64.4
2023-07-21 23:25:00	0	0	0	0	307	2.98	4.18	66.1	85.4	98.84	-0.2	-0.6	0	66.1	0.32	100	8106	98.8	64.1
2023-07-21 23:30:00	0	0	0	0	288	4.18	5.23	65.9	85.9	98.85	-0.3	-0.8	0	65.9	0.31	100	8105	98.81	63.8
2023-07-21 23:35:00	0	0	0	0	289	4.36	5.91	65.7	86.8	98.85	-0.2	-0.7	0	65.7	0.29	100	8104	98.81	63.6
2023-07-21 23:40:00	0	0	0	0	288	4.63	5.99	65.5	87.5	98.85	-0.3	-0.8	0	65.5	0.27	100	8102	98.81	63.5
2023-07-21 23:45:00	0	0	0	0	282	4.45	6.17	65.2	88	98.86	-0.3	-0.8	0	65.2	0.25	100	8102	98.82	63.3
2023-07-21 23:50:00	0	0	0	0	292	4.32	6.29	65.1	88.3	98.87	-0.3	-0.8	0	65.1	0.25	100	8102	98.83	63.2
2023-07-21 23:55:00	0	0	0	0	291	4.32	5.57	64.9	89.1	98.87	-0.2	-0.7	0	65	0.23	100	8098	98.83	63.1
2023-07-22 00:00:00	0	0	0	0	304	5.59	8.16	64.8	88.5	98.88	-0.2	-0.7	0	64.8	0.24	100	8102	98.83	63
2023-07-22 00:05:00	0	0	0	0	311	4.88	6.44	64.9	87.9	98.88	-0.2	-0.7	0	64.9	0.25	100	8079	98.84	63.2
2023-07-22 00:10:00	0	0	0	0	306	4.09	5.12	64.9	88.5	98.89	-0.2	-0.7	0	64.8	0.24	100	8078	98.84	63.2
2023-07-22 00:15:00	0	0	0	0	303	4.07	5.66	64.7	89.2	98.89	-0.2	-0.8	0	64.7	0.22	100	8072	98.85	63.1
2023-07-22 00:20:00	0	0	0	0	311	4.16	5.95	64.4	88.6	98.89	-0.3	-0.8	0	64.4	0.23	100	8070	98.85	63
2023-07-22 00:25:00	0	0	0	0	307	4.12	5.86	64.4	87.6	98.89	-0.2	-0.7	0	64.4	0.26	100	8072	98.85	62.9
2023-07-22 00:30:00	0	0	0	0	294	3.89	4.61	64.4	87.7	98.89	-0.1	-0.7	0	64.4	0.25	100	8075	98.85	62.7
2023-07-22 00:35:00	0	0	0	0	278	3.78	4.9	64.4	88.7	98.89	-0.2	-0.8	0	64.4	0.23	100	8074	98.85	62.5
2023-07-22 00:40:00	0	0	0	0	280	4.36	5.7	64.3	88.4	98.89	-0.2	-0.7	0	64.3	0.24	100	8070	98.85	62.3
2023-07-22 00:45:00	0	0	0	0	283	4.03	5.06	64.3	87.7	98.89	-0.2	-0.7	0	64.3	0.25	100	8075	98.85	62.3
2023-07-22 00:50:00	0	0	0	0	266	4.05	5.64	64.3	88.5	98.88	-0.2	-0.7	0	64.3	0.24	100	8072	98.84	62.3
2023-07-22 00:55:00	0	0	0	0	263	3.91	5.17	64.4	88.9	98.87	-0.1	-0.6	0	64.4	0.23	100	8074	98.83	62.3
2023-07-22 01:00:00	0	0	0	0	262	3.96	5.1	64.3	89.3	98.87	-0.2	-0.7	0	64.4	0.22	100	8071	98.83	62.3
2023-07-22 01:05:00	0	0	0	0	262	4	5.99	64.2	89.9	98.86	-0.3	-0.8	0	64.2	0.21	100	8070	98.82	62.3
2023-07-22 01:10:00	0	0	0	0	269	3.8	4.85	64	90.2	98.86	-0.2	-0.7	0	64	0.2	100	8072	98.82	62.2
2023-07-22 01:15:00	0	0	0	0	274	3.51	4.85	63.7	90.9	98.86	-0.2	-0.8	0	63.7	0.18	100	8070	98.82	62
2023-07-22 01:20:00	0	0	0	0	274	3.83	4.88	63.4	92.3	98.86	-0.3	-0.7	0	63.3	0.15	100	8070	98.82	61.7
2023-07-22 01:25:00	0	0	0	0	274	3.53	4.47	63	93.4	98.86	-0.2	-0.7	0	63	0.13	100	8071	98.82	61.4
2023-07-22 01:30:00	0	0	0	0	266	3.44	4.68	62.7	93.8	98.86	-0.3	-0.7	0	62.7	0.12	100	8070	98.82	61.2
2023-07-22 01:35:00	0	0	0	0	270	3.8	4.85	62.5	94.1	98.86	-0.2	-0.7	0	62.5	0.11	100	8068	98.82	61.2
2023-07-22 01:40:00	0	0	0	0	262	3.53	4.7	62.5	94.6	98.86	-0.3	-0.8	0	62.5	0.1	100	8071	98.82	61.1
2023-07-22 01:45:00	0	0	0	0	256	3.91	5.48	62.4	94.8	98.86	-0.3	-0.7	0	62.4	0.1	100	8068	98.82	61.1
2023-07-22 01:50:00	0	0	0	0	256	4.03	5.12	62.3	95.4	98.86	-0.4	-0.8	0	62.3	0.09	100	8064	98.82	61.1
2023-07-22 01:55:00	0	0	0	0	253	3.85	4.9	62.2	95.4	98.86	-0.2	-0.7	0	62.2	0.09	100	8067	98.82	61.2
2023-07-22 02:00:00	0	0	0	0	234	4.54	6.51	62.3	95.5	98.86	-0.4	-0.6	0	62.2	0.09	100	8067	98.82	61.2
2023-07-22 02:05:00	0	0	0	0	242	4.72	7.25	62.2	95.8	98.86	-0.3	-0.8	0	62.2	0.08	100	8068	98.82	61.2
2023-07-22 02:10:00	0	0	0	0	249	4.05	5.73	62.2	95.9	98.86	-0.3	-0.7	0	62.2	0.08	100	8067	98.82	61.3
2023-07-22 02:15:00	0	0	0	0	258	4.21	6.02	62.2	96.2	98.86	-0.2	-0.6	0	62.2	0.07	100	8066	98.82	61.3
2023-07-22 02:20:00	0	0	0	0	261	4.52	6.33	62.1	95.9	98.85	-0.4	-0.8	0	62.1	0.08	100	8066	98.81	61.3
2023-07-22 02:25:00	0	0	0	0	260	4.85	7.11	62.1	96.1	98.85	-0.3	-0.8	0	62.1	0.07	100	8064	98.81	61.4
2023-07-22 02:30:00	0	0	0	0	261	3.89	6.11	62.2	96.1	98.85	-0.2	-0.7	0	62.2	0.07	100	8064	98.81	61.4
2023-07-22 02:35:00	0	0	0	0	238	4.99	6.55	62.2	96	98.85	-0.2	-0.7	0	62.2	0.08	100	8061	98.81	61.4

z6-17454 8928	Port1															Port7		Port8	
	ATMOS 41 All-in-one Weather Station															Battery		Barometer	
Timestamps	W/m² Solar Radiation	in Precipitation	Lightning Activity	miles Lightning Distance	° Wind Direction	mph Wind Speed	mph Gust Speed	°F Air Temp.	% Relative Humidity	kPa Atmospheric Pressure	° X-axis Level	° Y-axis Level	in/h Max Precip Rate	°F RH Sensor Temp	kPa VPD	% Battery Percent	mV Battery Voltage	kPa Reference Pressure	°F Logger Temp.
2023-07-22 02:40:00	0	0	0	0	243	3.74	5.88	62.3	95.9	98.85	-0.3	-0.7	0	62.2	0.08	100	8064	98.82	61.4
2023-07-22 02:45:00	0	0	0	0	248	3.56	5.95	62.2	95.8	98.85	-0.3	-0.8	0	62.2	0.08	100	8064	98.82	61.3
2023-07-22 02:50:00	0	0	0	0	241	4.05	5.84	62.3	95.7	98.85	-0.3	-0.8	0	62.3	0.08	100	8063	98.81	61.2
2023-07-22 02:55:00	0	0	0	0	230	5.03	6.89	62.1	95.7	98.85	-0.3	-0.7	0	62.2	0.08	100	8064	98.81	61.3
2023-07-22 03:00:00	0	0	0	0	221	5.7	7.58	62.2	95.4	98.84	-0.3	-0.7	0	62.2	0.09	100	8061	98.81	61.4
2023-07-22 03:05:00	0	0	0	0	238	5.14	8.1	62.3	95.4	98.84	-0.3	-0.6	0	62.3	0.09	100	8059	98.8	61.5
2023-07-22 03:10:00	0	0	0	0	243	3.94	5.57	62.3	95.4	98.84	-0.2	-0.8	0	62.3	0.09	100	8061	98.8	61.4
2023-07-22 03:15:00	0	0	0	0	234	4.85	6.31	62.2	95.3	98.84	-0.2	-0.7	0	62.2	0.09	100	8058	98.8	61.4
2023-07-22 03:20:00	0	0	0	0	239	4.45	5.93	62.2	95.4	98.84	-0.3	-0.6	0	62.2	0.09	100	8048	98.8	61.5
2023-07-22 03:25:00	0	0	0	0	223	5.95	9.42	62.2	95.3	98.84	-0.3	-0.9	0	62.2	0.09	100	8051	98.8	61.6
2023-07-22 03:30:00	0	0	0	0	209	6.51	8.1	62.2	95.2	98.83	-0.4	-0.6	0	62.2	0.09	100	8051	98.8	61.6
2023-07-22 03:35:00	0	0	0	0	215	5.86	7.99	62.3	95.2	98.83	-0.2	-0.8	0	62.3	0.09	100	8051	98.79	61.5
2023-07-22 03:40:00	0	0	0	0	218	6.58	8.66	62.2	95	98.83	-0.1	-0.8	0	62.2	0.1	100	8052	98.79	61.5
2023-07-22 03:45:00	0	0	0	0	219	7.02	8.93	62.2	95.1	98.83	-0.3	-0.8	0	62.2	0.09	100	8051	98.79	61.6
2023-07-22 03:50:00	0	0	0	0	227	6.78	9.04	62.4	94.6	98.83	-0.2	-0.5	0	62.4	0.1	100	8049	98.79	61.7
2023-07-22 03:55:00	0	0	0	0	248	3.91	5.35	62.3	95	98.83	-0.3	-0.8	0	62.3	0.1	100	8050	98.8	61.6
2023-07-22 04:00:00	0	0	0	0	256	3.98	5.75	62.2	95.1	98.84	-0.3	-0.6	0	62.2	0.09	100	8048	98.8	61.4
2023-07-22 04:05:00	0	0	0	0	259	3.62	5.61	62	95.1	98.84	-0.2	-0.6	0	62	0.09	100	8050	98.8	61.2
2023-07-22 04:10:00	0	0	0	0	256	3.6	4.27	61.8	95.7	98.84	-0.3	-0.7	0	61.8	0.08	100	8050	98.81	61
2023-07-22 04:15:00	0	0	0	0	250	3.67	5.95	61.7	96.1	98.84	-0.2	-0.7	0	61.7	0.07	100	8050	98.81	60.8
2023-07-22 04:20:00	0	0	0	0	255	4.03	6.49	61.6	96.5	98.85	-0.3	-0.7	0	61.6	0.07	100	8046	98.81	60.7
2023-07-22 04:25:00	0	0	0	0	256	4.65	7.38	61.5	96.7	98.85	-0.2	-0.7	0	61.4	0.06	100	8046	98.81	60.6
2023-07-22 04:30:00	0	0	0	0	252	4.52	6.64	61.4	97.1	98.85	-0.2	-0.7	0	61.4	0.05	100	8050	98.82	60.6
2023-07-22 04:35:00	0	0	0	0	243	5.53	7.92	61.5	97	98.85	-0.3	-0.6	0	61.4	0.06	100	8045	98.82	60.6
2023-07-22 04:40:00	0	0	0	0	255	5.19	8.21	61.5	97.1	98.85	-0.2	-0.7	0	61.5	0.05	100	8044	98.82	60.6
2023-07-22 04:45:00	0	0	0	0	255	5.91	9.17	61.6	97.2	98.85	-0.2	-0.7	0	61.6	0.05	100	8048	98.81	60.6
2023-07-22 04:50:00	0	0	0	0	259	5.97	10.13	61.6	97	98.85	-0.2	-0.7	0	61.6	0.06	100	8045	98.82	60.7
2023-07-22 04:55:00	0	0	0	0	263	5.75	8.59	61.6	97.1	98.85	-0.3	-0.6	0	61.6	0.05	100	8045	98.82	60.7
2023-07-22 05:00:00	0	0	0	0	261	5.68	9.1	61.7	96.7	98.86	-0.2	-0.7	0	61.7	0.06	100	8045	98.82	60.6
2023-07-22 05:05:00	0	0	0	0	258	5.82	8.63	61.5	96.9	98.86	-0.3	-0.6	0	61.5	0.06	100	8044	98.83	60.6
2023-07-22 05:10:00	0	0	0	0	255	5.88	8.41	61.5	97	98.86	-0.2	-0.8	0	61.5	0.06	100	8043	98.83	60.6
2023-07-22 05:15:00	0	0	0	0	257	6.15	9.44	61.5	96.7	98.86	-0.3	-0.7	0	61.5	0.06	100	8044	98.83	60.5
2023-07-22 05:20:00	0	0	0	0	259	6.2	8.68	61.6	96.6	98.86	-0.3	-0.8	0	61.6	0.06	100	8042	98.83	60.6
2023-07-22 05:25:00	0.4	0	0	0	255	6.71	11.41	61.6	96.7	98.87	-0.3	-0.7	0	61.6	0.06	100	8043	98.83	60.5
2023-07-22 05:30:00	1.8	0	0	0	257	6.76	10.33	61.6	96.6	98.87	-0.2	-0.7	0	61.6	0.06	100	8043	98.84	60.6
2023-07-22 05:35:00	3.6	0	0	0	264	5.79	9.22	61.6	96.5	98.88	-0.2	-0.7	0	61.5	0.07	100	8042	98.85	60.5
2023-07-22 05:40:00	5.8	0	0	0	269	5.7	8.61	61.5	96.5	98.88	-0.3	-0.7	0	61.5	0.07	100	8045	98.85	60.4
2023-07-22 05:45:00	10	0	0	0	259	6.04	10.02	61.4	96.6	98.88	-0.2	-0.7	0	61.4	0.06	100	8042	98.85	60.4
2023-07-22 05:50:00	16.8	0	0	0	259	6.24	10.18	61.4	96.7	98.88	-0.3	-0.7	0	61.4	0.06	100	8042	98.85	60.4
2023-07-22 05:55:00	24.4	0	0	0	260	5.64	9.1	61.4	96.7	98.89	-0.2	-0.7	0	61.5	0.06	100	8043	98.85	60.5
2023-07-22 06:00:00	34	0	0	0	259	6.58	9.51	61.5	96.7	98.89	-0.3	-0.7	0	61.6	0.06	100	8045	98.86	60.6
2023-07-22 06:05:00	43.4	0	0	0	257	7.31	9.64	61.8	96.1	98.89	-0.1	-0.7	0	61.8	0.07	100	8047	98.86	60.9
2023-07-22 06:10:00	52.6	0	0	0	255	6.87	11.54	61.9	96	98.89	-0.2	-0.7	0	62.1	0.08	100	8048	98.86	61.1
2023-07-22 06:15:00	60.6	0	0	0	253	7.07	10.65	62.3	95.5	98.88	-0.2	-0.7	0	62.5	0.09	100	8051	98.86	61.5
2023-07-22 06:20:00	68.2	0	0	0	254	6.98	13.56	62.5	95.3	98.88	-0.1	-0.6	0	62.7	0.09	100	8044	98.85	61.9
2023-07-22 06:25:00	75.6	0	0	0	259	6.71	11.25	62.8	94.5	98.88	-0.2	-0.7	0	63	0.11	100	8051	98.86	62.4
2023-07-22 06:30:00	83.2	0	0	0	263	5.68	8.21	63	94.3	98.88	-0.2	-0.8	0	63.3	0.11	100	8055	98.86	62.6
2023-07-22 06:35:00	89.6	0	0	0	268	5.91	9.04	63.3	93.8	98.89	-0.2	-0.7	0	63.6	0.12	100	8058	98.87	62.9
2023-07-22 06:40:00	97	0	0	0	272	6.11	8.41	63.6	93.4	98.89	-0.1	-0.7	0	63.9	0.13	100	8064	98.87	63.3
2023-07-22 06:45:00	107.6	0	0	0	275	6.33	9.31	63.9	93.2	98.89	-0.1	-0.8	0	64.3	0.14	100	8070	98.87	63.7
2023-07-22 06:50:00	122	0	0	0	271	6.53	10.16	64.2	92.6	98.89	-0.1	-0.6	0	64.6	0.15	100	8074	98.88	64.2
2023-07-22 06:55:00	136.4	0	0	0	279	6.24	10.13	64.6	92.1	98.89	-0.1	-0.7	0	65	0.16	100	8080	98.87	64.7
2023-07-22 07:00:00	148.8	0	0	0	279	7.16	10.63	64.9	91.2	98.89	-0.3	-0.7	0	65.3	0.18	100	8086	98.87	65.1
2023-07-22 07:05:00	161.8	0	0	0	279	6.26	9.22	65.2	90.8	98.89	-0.3	-0.7	0	65.7	0.19	100	8087	98.87	65.6
2023-07-22 07:10:00	174.8	0	0	0	283	6.85	9.35	65.6	89.9	98.89	-0.1	-0.7	0	66.1	0.22	100	8098	98.87	66.1
2023-07-22 07:15:00	187.2	0	0	0	282	6.58	9.37	65.9	89.4	98.89	-0.1	-0.7	0	66.4	0.23	100	8103	98.87	66.5
2023-07-22 07:20:00	201.4	0	0	0	280	7.09	9.8	66.2	88.7	98.89	-0.2	-0.8	0	66.7	0.25	100	8106	98.88	66.9
2023-07-22 07:25:00	215	0	0	0	277	5.84	11.65	66.5	88.6	98.89	-0.2	-0.6	0	67.2	0.25	100	8115	98.88	67.4
2023-07-22 07:30:00	231.2	0	0	0	274	7.07	10.51	66.9	87.8	98.89	-0.1	-0.7	0	67.6	0.28	100	8124	98.88	67.9
2023-07-22 07:35:00	247	0	0	0	268	7.25	9.57	67.3	87.2	98.9	0	-0.7	0	68	0.29	100	8116	98.88	68.5
2023-07-22 07:40:00	260.2	0	0	0	273	7.11	11.1	67.6	86.4	98.9	-0.1	-0.8	0	68.3	0.31	100	8127	98.89	69.1
2023-07-22 07:45:00	276.2	0	0	0	279	7.25	10.94	68	86	98.9	-0.1	-0.7	0	68.9	0.33	100	8139	98.88	69.5
2023-07-22 07:50:00	292.2	0	0	0	277	7.72	12.8	68.4	84.9	98.9	-0.1	-0.7	0	69.2	0.36	100	8148	98.89	69.9
2023-07-22 07:55:00	308.2	0	0	0	278	7.94	12.19	68.7	84	98.89	0	-0.8	0	69.6	0.38	100	8155	98.88	70.3

z6-17454 8928	Port1															Port7		Port8	
	ATMOS 41 All-in-one Weather Station															Battery		Barometer	
Timestamps	W/m² Solar Radiation	in Precipitation	Lightning Activity	miles Lightning Distance	° Wind Direction	mph Wind Speed	mph Gust Speed	°F Air Temp.	% Relative Humidity	kPa Atmospheric Pressure	° X-axis Level	° Y-axis Level	in/h Max Precip Rate	°F RH Sensor Temp	kPa VPD	% Battery Percent	mV Battery Voltage	kPa Reference Pressure	°F Logger Temp.
2023-07-22 08:00:00	324.2	0	0	0	270	7.07	10.76	68.9	83.8	98.89	-0.1	-0.7	0	69.8	0.39	100	8160	98.88	70.7
2023-07-22 08:05:00	340.2	0	0	0	278	7.54	11.43	69.3	83.8	98.89	-0.1	-0.7	0	70.3	0.4	100	8168	98.88	71.2
2023-07-22 08:10:00	355	0	0	0	282	6.64	10.8	69.7	82.9	98.89	-0.1	-0.7	0	70.7	0.42	100	8178	98.88	71.7
2023-07-22 08:15:00	368.8	0	0	0	273	6.96	10.67	70.1	82.7	98.88	0	-0.8	0	71.2	0.43	100	8184	98.88	72.2
2023-07-22 08:20:00	384	0	0	0	290	7.63	11.39	70.6	81.2	98.88	0	-0.7	0	71.6	0.48	100	8194	98.88	72.8
2023-07-22 08:25:00	397.8	0	0	0	281	8.55	13.53	71.1	79.7	98.88	-0.2	-0.7	0	72	0.53	100	8201	98.88	73.2
2023-07-22 08:30:00	412	0	0	0	281	7.61	11.45	71.3	79	98.88	0	-0.7	0	72.3	0.55	100	8210	98.88	73.5
2023-07-22 08:35:00	427.4	0	0	0	285	8.21	13.35	71.7	79.1	98.88	-0.1	-0.7	0	72.7	0.55	100	8218	98.88	73.9
2023-07-22 08:40:00	443.2	0	0	0	279	7.63	11.74	72	78.2	98.88	0	-0.7	0	73	0.58	100	8224	98.87	74.3
2023-07-22 08:45:00	459	0	0	0	279	7.36	12.59	72.4	77.8	98.88	0	-0.8	0	73.4	0.6	100	8233	98.88	74.7
2023-07-22 08:50:00	467.8	0	0	0	286	6.78	10.29	72.7	77.1	98.88	-0.1	-0.8	0	73.8	0.63	100	8239	98.87	75.2
2023-07-22 08:55:00	470	0	0	0	278	5.99	10.78	73.1	76.6	98.87	0	-0.7	0	74.2	0.65	100	8247	98.87	75.7
2023-07-22 09:00:00	474.6	0	0	0	281	6.38	8.75	73.5	76.4	98.87	0	-0.8	0	74.7	0.67	100	8257	98.87	76.3
2023-07-22 09:05:00	476.8	0	0	0	284	6.38	12.95	74	75	98.87	0	-0.8	0	75.2	0.72	100	8263	98.87	76.8
2023-07-22 09:10:00	477.2	0	0	0	279	7.58	12.91	74.3	73.5	98.87	-0.2	-0.8	0	75.3	0.77	100	8269	98.87	77.1
2023-07-22 09:15:00	467.8	0	0	0	283	7.45	12.62	74.4	72.8	98.87	-0.1	-0.7	0	75.5	0.79	100	8276	98.86	77.3
2023-07-22 09:20:00	448.6	0	0	0	282	7.54	10.69	74.7	73.1	98.86	0.1	-0.8	0	75.7	0.79	100	8274	98.86	77.6
2023-07-22 09:25:00	447.8	0	0	0	273	7.36	10.89	74.8	72.6	98.86	0	-0.6	0	75.9	0.81	100	8282	98.86	78
2023-07-22 09:30:00	448.4	0	0	0	284	6.38	10.94	75	72.5	98.86	0	-0.7	0	76.1	0.81	100	8289	98.86	78.3
2023-07-22 09:35:00	483.6	0	0	0	305	8.68	12.15	75.3	71.4	98.86	0	-0.8	0	76.4	0.86	100	8296	98.85	78.6
2023-07-22 09:40:00	544.8	0	0	0	303	8.05	11.34	75.4	70.4	98.86	0.1	-0.8	0	76.4	0.89	100	8304	98.85	78.7
2023-07-22 09:45:00	595.4	0	0	0	296	6.62	10.36	75.6	70.6	98.86	0	-0.8	0	76.6	0.89	100	8308	98.86	79
2023-07-22 09:50:00	631	0	0	0	294	6.44	10.18	75.8	71.3	98.86	0	-0.7	0	76.9	0.88	100	8314	98.86	79.4
2023-07-22 09:55:00	642	0	0	0	292	7.34	12.37	76.2	70.4	98.86	-0.2	-0.6	0	77.3	0.91	100	8320	98.86	79.7
2023-07-22 10:00:00	639.8	0	0	0	298	7.4	12.1	76.5	69.2	98.86	0.1	-0.8	0	77.5	0.96	100	8328	98.86	80
2023-07-22 10:05:00	629	0	0	0	291	8.43	13.22	76.7	68	98.86	-0.1	-0.8	0	77.7	1.01	100	8330	98.86	80.2
2023-07-22 10:10:00	672	0	0	0	287	7.74	11.41	76.7	67.8	98.86	0	-0.7	0	77.7	1.01	100	8337	98.86	80.2
2023-07-22 10:15:00	685.4	0	0	0	282	6.35	10.33	76.8	67.8	98.86	-0.2	-0.8	0	77.9	1.01	100	8339	98.85	80.3
2023-07-22 10:20:00	692.6	0	0	0	265	4.27	8.63	76.9	67.8	98.85	0	-0.8	0	78.2	1.02	100	8334	98.85	80.8
2023-07-22 10:25:00	696.2	0	0	0	265	5.12	10.16	77.3	68.3	98.85	0	-0.7	0	78.7	1.01	100	8343	98.85	81.4
2023-07-22 10:30:00	688.6	0	0	0	272	5.61	9.33	78	67.1	98.86	0	-0.9	0	79.1	1.08	100	8347	98.85	81.8
2023-07-22 10:35:00	689.6	0	0	0	282	6.55	12.97	78.3	64.4	98.86	-0.1	-0.8	0	79.4	1.18	100	8351	98.86	82
2023-07-22 10:40:00	667.6	0	0	0	288	6.91	11.48	78.5	63.9	98.86	0.1	-0.8	0	79.5	1.2	100	8352	98.86	82.1
2023-07-22 10:45:00	650.4	0	0	0	272	5.57	9.78	78.3	65.2	98.86	0	-0.8	0	79.4	1.15	100	8355	98.85	82.2
2023-07-22 10:50:00	665.4	0	0	0	270	6.26	10.49	78.4	64.7	98.87	0	-0.7	0	79.4	1.17	100	8361	98.85	82.2
2023-07-22 10:55:00	811.6	0	0	0	270	5.88	9.86	78.6	64.8	98.85	0.1	-0.7	0	79.7	1.18	100	8365	98.85	82.4
2023-07-22 11:00:00	633.8	0	0	0	284	7.36	13.96	78.8	63	98.86	0.2	-0.8	0	79.7	1.24	100	8368	98.85	82.4
2023-07-22 11:05:00	495	0	0	0	296	6.04	10.29	78.7	63.1	98.87	0	-0.8	0	79.7	1.24	100	8359	98.85	82.5
2023-07-22 11:10:00	622	0	0	0	276	6.62	11.56	78.3	63.7	98.87	0	-0.9	0	79.3	1.2	100	8364	98.85	82.2
2023-07-22 11:15:00	641.2	0	0	0	295	7.83	13.35	78.4	62.7	98.86	0	-0.9	0	79.3	1.23	100	8368	98.85	81.9
2023-07-22 11:20:00	808.2	0	0	0	309	7	13.29	78.6	61	98.85	0.1	-0.8	0	79.7	1.3	100	8368	98.85	82
2023-07-22 11:25:00	861.8	0	0	0	300	9.35	14.88	79.4	58.5	98.84	-0.1	-0.8	0	80.4	1.42	100	8374	98.85	82.5
2023-07-22 11:30:00	875.2	0	0	0	302	8.48	14.43	79.8	58.1	98.85	0	-0.9	0	80.7	1.45	100	8379	98.85	82.7
2023-07-22 11:35:00	901.6	0	0	0	318	8.66	12.71	80	56.9	98.84	0.1	-0.8	0	81	1.51	100	8381	98.84	83.1
2023-07-22 11:40:00	917.6	0	0	0	325	10.89	20.22	80.5	56.2	98.83	0	-0.8	0	81.3	1.56	100	8384	98.83	83.4
2023-07-22 11:45:00	593.6	0	0	0	324	11.59	16.11	80.3	56.7	98.84	0	-1	0	81.1	1.53	100	8381	98.83	83.5
2023-07-22 11:50:00	749.2	0	0	0	312	11.27	16.64	79.7	57.1	98.84	0.1	-0.7	0	80.4	1.48	100	8383	98.83	82.8
2023-07-22 11:55:00	855.6	0	0	0	304	7.38	11.52	79.6	56.8	98.83	0	-0.8	0	80.6	1.49	100	8385	98.83	82.8
2023-07-22 12:00:00	897.6	0	0	0	302	8.61	14.67	80.2	57.5	98.82	0.1	-0.8	0	81.1	1.5	100	8384	98.83	83.2
2023-07-22 12:05:00	568.2	0	0	0	305	7.18	11.88	80.1	56.8	98.85	0.2	-0.8	0	81	1.51	100	8382	98.83	83.4
2023-07-22 12:10:00	606	0	0	0	306	9.78	15.64	79.7	57.4	98.84	0	-0.8	0	80.5	1.47	100	8383	98.82	82.9
2023-07-22 12:15:00	762	0	0	0	298	7.78	13.76	79.8	58.2	98.83	0	-0.8	0	80.8	1.45	100	8380	98.82	82.9
2023-07-22 12:20:00	749.4	0	0	0	299	8.93	14.2	79.8	57.8	98.84	0.1	-0.9	0	80.6	1.46	100	8385	98.83	82.8
2023-07-22 12:25:00	990.8	0	0	0	303	8.7	12.41	80.2	58.7	98.83	0	-0.8	0	81.1	1.45	100	8386	98.83	83
2023-07-22 12:30:00	953.4	0	0	0	322	9.73	15.03	80.7	55.9	98.82	0.1	-0.9	0	81.7	1.58	100	8389	98.82	83.5
2023-07-22 12:35:00	973	0	0	0	328	12.71	15.97	81	55.8	98.82	0.2	-1	0	81.9	1.6	100	8390	98.82	83.7
2023-07-22 12:40:00	915.4	0	0	0	328	9.19	14.27	81.2	56	98.83	-0.1	-1	0	82	1.6	100	8393	98.83	83.9
2023-07-22 12:45:00	946	0	0	0	312	8.34	15.52	81.1	57.7	98.84	0.1	-0.8	0	82.1	1.53	100	8390	98.83	84.1
2023-07-22 12:50:00	377.6	0	0	0	326	4.5	10.63	80.6	58.4	98.87	0.1	-0.8	0	81.5	1.48	100	8386	98.84	84.1
2023-07-22 12:55:00	622.4	0	0	0	339	7.2	12.12	80.2	60.6	98.86	0.1	-0.8	0	81.2	1.39	100	8384	98.83	83.8
2023-07-22 13:00:00	243.6	0	0	0	339	7.83	12.37	80.1	60	98.86	0.1	-0.8	0	80.8	1.4	100	8377	98.83	83.4
2023-07-22 13:05:00	152.4	0	0	0	335	7.47	10.63	79.3	61	98.88	0	-0.7	0	79.7	1.33	100	8371	98.84	82.4
2023-07-22 13:10:00	195.6	0	0	0	324	7.38	9.89	78.3	62.1	98.88	0	-0.8	0	78.7	1.25	100	8365	98.84	81.4
2023-07-22 13:15:00	953	0	0	0	293	7.96	13.56	78.2	62.5	98.85	0	-0.8	0	79.2	1.24	100	8369	98.84	81.1

z6-17454 8928	Port1															Port7		Port8	
	ATMOS 41 All-in-one Weather Station															Battery		Barometer	
Timestamps	W/m² Solar Radiation	in Precipitation	Lightning Activity	miles Lightning Distance	° Wind Direction	mph Wind Speed	mph Gust Speed	°F Air Temp.	% Relative Humidity	kPa Atmospheric Pressure	° X-axis Level	° Y-axis Level	in/h Max Precip Rate	°F RH Sensor Temp	kPa VPD	% Battery Percent	mV Battery Voltage	kPa Reference Pressure	°F Logger Temp.
2023-07-22 13:20:00	666	0	0	0	329	6.04	8.08	79	60.4	98.85	0.1	-0.9	0	80.1	1.34	100	8368	98.83	81.9
2023-07-22 13:25:00	514.2	0	0	0	351	8.75	14.54	79.2	61.2	98.85	0	-0.7	0	80.2	1.32	100	8364	98.83	82.2
2023-07-22 13:30:00	353.8	0	0	0	320	11.27	16.02	79.2	60.8	98.85	-0.1	-0.9	0	79.9	1.34	100	8360	98.82	81.8
2023-07-22 13:35:00	270.4	0	0	0	324	9.73	14.9	78.7	61.8	98.87	0	-0.9	0	79.5	1.28	100	8356	98.83	81.3
2023-07-22 13:40:00	283	0	0	0	333	9.62	13.4	78.3	63.7	98.87	0.1	-0.9	0	79	1.2	100	8352	98.84	80.7
2023-07-22 13:45:00	203.2	0	0	0	334	11.97	17.85	78	64	98.87	0.1	-0.9	0	78.5	1.18	100	8349	98.84	80.2
2023-07-22 13:50:00	228	0	0	0	327	10.11	13.51	77.4	64.9	98.88	-0.1	-0.8	0	77.9	1.13	100	8346	98.85	79.5
2023-07-22 13:55:00	583.4	0	0	0	327	9.55	13.31	77	66.6	98.87	-0.1	-0.8	0	77.8	1.06	100	8345	98.84	79.2
2023-07-22 14:00:00	777.2	0	0	0	334	8.7	13.27	77.8	67.1	98.85	0.1	-1	0	78.7	1.07	100	8345	98.84	79.8
2023-07-22 14:05:00	575.4	0	0	0	335	10.27	15.57	78.5	64.1	98.86	0	-1.1	0	79.4	1.19	100	8342	98.83	80.3
2023-07-22 14:10:00	748.2	0	0	0	319	9.01	12.33	78.9	64.4	98.85	0	-0.9	0	79.8	1.2	100	8337	98.84	80.5
2023-07-22 14:15:00	774.6	0	0	0	332	9.24	13.38	79.2	63.7	98.84	0.1	-0.9	0	80.2	1.24	100	8336	98.82	80.8
2023-07-22 14:20:00	832.8	0	0	0	328	8.37	11.03	79.7	63.9	98.84	0	-0.9	0	80.6	1.25	100	8332	98.82	81.2
2023-07-22 14:25:00	338	0	0	0	337	9.35	15.82	80	62.7	98.85	0.2	-0.8	0	80.7	1.3	100	8330	98.82	81.6
2023-07-22 14:30:00	164.8	0	0	0	339	12.06	15.28	79.4	62	98.86	-0.2	-1	0	79.7	1.3	100	8329	98.82	80.6
2023-07-22 14:35:00	221.6	0.00134	0	0	334	15.66	21.36	78	65.2	98.86	-0.1	-0.8	0.04	78.4	1.14	100	8324	98.82	78
2023-07-22 14:40:00	402.4	0	0	0	345	9.73	14.56	75.8	67.2	98.86	0	-0.9	0	76.4	1	100	8324	98.83	75.2
2023-07-22 14:45:00	304	0	0	0	335	10.45	16.67	74.2	68	98.87	-0.2	-0.8	0	75	0.92	100	8323	98.84	74.2
2023-07-22 14:50:00	207.4	0.01742	0	0	319	11.16	17.29	73.2	71.8	98.88	-0.2	-0.6	0.442	73.7	0.79	100	8320	98.85	73.2
2023-07-22 14:55:00	147.8	0.00871	0	0	341	7.05	9.19	71.3	78	98.88	-0.3	-0.8	0.241	71.7	0.58	100	8316	98.84	71.9
2023-07-22 15:00:00	161.4	0	0	0	348	6.26	8.66	69.9	80.1	98.88	-0.2	-0.7	0	70.4	0.5	100	8313	98.83	71.3
2023-07-22 15:05:00	188.4	0.00067	0	0	344	5.77	8.14	69.4	79.5	98.88	-0.1	-0.8	0.04	70	0.5	100	8302	98.83	71.3
2023-07-22 15:10:00	376.4	0	0	0	351	4.21	5.3	69.1	80.3	98.87	-0.2	-0.7	0	70	0.48	100	8303	98.83	71.6
2023-07-22 15:15:00	469.4	0	0	0	339	5.3	7.87	69.4	81.7	98.86	-0.2	-0.6	0	70.6	0.45	100	8304	98.83	72.2
2023-07-22 15:20:00	705.2	0	0	0	343	5.55	8.03	70.3	80.5	98.85	-0.2	-0.7	0	71.5	0.49	100	8304	98.83	72.8
2023-07-22 15:25:00	591.8	0	0	0	341	5.21	7.34	71.5	81.8	98.86	0	-0.8	0	72.7	0.48	100	8303	98.83	73.7
2023-07-22 15:30:00	844	0	0	0	348	5.59	7.11	72.7	82.5	98.85	0	-0.8	0	73.9	0.48	100	8305	98.83	74.6
2023-07-22 15:35:00	775.8	0	0	0	339	5.23	7.81	73.9	83.1	98.85	0	-0.9	0	75.2	0.48	100	8301	98.83	76
2023-07-22 15:40:00	735.2	0	0	0	358	7.92	12.1	75.1	77	98.84	0	-0.8	0	76.2	0.68	100	8304	98.82	76.9
2023-07-22 15:45:00	715.4	0	0	0	342	9.31	11.65	76	72.4	98.84	0	-0.8	0	77.1	0.85	100	8301	98.81	77.6
2023-07-22 15:50:00	709.2	0	0	0	347	8.3	11.36	76.7	68.9	98.84	0.2	-0.9	0	77.8	0.98	100	8298	98.81	78.2
2023-07-22 15:55:00	704.8	0	0	0	339	7.85	12.01	77.3	66.9	98.83	0.1	-0.7	0	78.4	1.06	100	8297	98.81	78.9
2023-07-22 16:00:00	699.8	0	0	0	326	8.7	13.02	77.9	65.2	98.83	0.1	-0.9	0	78.9	1.13	100	8295	98.81	79.6
2023-07-22 16:05:00	683.6	0	0	0	321	6.82	10.83	78.4	63.8	98.83	0	-0.9	0	79.4	1.2	100	8292	98.81	80.4
2023-07-22 16:10:00	670	0	0	0	321	6.42	12.59	78.9	62	98.83	0.1	-0.8	0	80.1	1.28	100	8288	98.81	81.3
2023-07-22 16:15:00	655.4	0	0	0	318	9.62	13.13	79.5	57.9	98.83	0.1	-0.9	0	80.5	1.45	100	8290	98.81	81.8
2023-07-22 16:20:00	642.2	0	0	0	318	11.36	19.22	79.8	55.8	98.83	0.1	-0.8	0	80.7	1.53	100	8286	98.8	82.1
2023-07-22 16:25:00	626.8	0	0	0	303	10.11	14.97	79.9	54.5	98.83	-0.1	-0.7	0	80.8	1.58	100	8286	98.81	82.2
2023-07-22 16:30:00	593.8	0	0	0	311	8.23	12.41	80	54.2	98.83	0.2	-0.9	0	80.9	1.6	100	8282	98.81	82.6
2023-07-22 16:35:00	532.2	0	0	0	318	8.84	14.52	80	54.2	98.84	0.1	-0.9	0	80.9	1.6	100	8279	98.81	82.7
2023-07-22 16:40:00	584	0	0	0	336	8.52	12.55	80.1	54.6	98.83	0.2	-0.8	0	81.1	1.59	100	8278	98.81	83.2
2023-07-22 16:45:00	511.2	0	0	0	318	6.29	9.28	80.3	55.1	98.84	0.1	-0.8	0	81.2	1.58	100	8278	98.81	83.7
2023-07-22 16:50:00	555.6	0	0	0	336	9.24	14.23	80.5	54.7	98.83	0	-0.9	0	81.5	1.61	100	8276	98.8	83.9
2023-07-22 16:55:00	445.2	0	0	0	341	10.29	14.92	80.6	54.2	98.83	0.2	-1	0	81.4	1.63	100	8272	98.8	83.9
2023-07-22 17:00:00	540.6	0	0	0	344	10.74	14.52	80.4	52.8	98.82	0.2	-1	0	81.2	1.67	100	8271	98.79	83.4
2023-07-22 17:05:00	516.6	0	0	0	335	8.77	12.91	80.1	53.7	98.82	0.1	-0.7	0	81	1.63	100	8267	98.79	83.7
2023-07-22 17:10:00	501.4	0	0	0	343	9.06	13.04	80.2	54.8	98.83	0.2	-1.1	0	81.1	1.59	100	8268	98.8	84
2023-07-22 17:15:00	487.2	0	0	0	339	11.01	16.06	80.2	54.1	98.82	0	-1	0	81.1	1.62	100	8266	98.79	83.9
2023-07-22 17:20:00	471.6	0	0	0	324	10.13	17.36	80.2	53	98.82	0	-0.9	0	81.1	1.65	100	8263	98.79	83.9
2023-07-22 17:25:00	426.4	0	0	0	340	8.1	10.65	80.1	54.6	98.82	0	-1	0	81	1.59	100	8262	98.79	84.2
2023-07-22 17:30:00	271.2	0	0	0	346	8.97	14.25	80.1	53.2	98.82	0	-1	0	80.7	1.64	100	8261	98.78	83.3
2023-07-22 17:35:00	425.4	0	0	0	335	7.67	13.51	79.7	54.3	98.81	0	-0.9	0	80.6	1.58	100	8258	98.78	83.4
2023-07-22 17:40:00	403.2	0	0	0	351	8.55	12.95	79.7	53.4	98.81	0	-0.9	0	80.6	1.61	100	8256	98.78	83.8
2023-07-22 17:45:00	386.8	0	0	0	345	7.94	11.21	79.7	53.8	98.8	0.2	-0.8	0	80.7	1.6	100	8256	98.77	84
2023-07-22 17:50:00	374.2	0	0	0	337	7.34	9.75	79.7	54	98.8	0.1	-0.9	0	80.8	1.59	100	8252	98.77	84.2
2023-07-22 17:55:00	358.6	0	0	0	347	7.96	10.8	79.7	53.5	98.79	0.1	-0.7	0	80.7	1.61	100	8252	98.76	84.2
2023-07-22 18:00:00	342.4	0	0	0	337	6.73	10.13	79.6	54.2	98.79	0	-0.9	0	80.7	1.58	100	8250	98.76	84.1
2023-07-22 18:05:00	326.6	0	0	0	351	7.27	10.83	79.7	54.3	98.79	0.3	-0.8	0	80.6	1.58	100	8244	98.76	84.3
2023-07-22 18:10:00	310.8	0	0	0	345	6.49	9.4	79.6	54.6	98.8	0	-0.9	0	80.6	1.57	100	8246	98.76	84.2
2023-07-22 18:15:00	291.8	0	0	0	338	6.69	11.12	79.7	54.3	98.8	0	-0.8	0	80.6	1.58	100	8242	98.76	84.2
2023-07-22 18:20:00	274.8	0	0	0	344	5.41	7.7	79.7	54.8	98.8	0.1	-0.8	0	80.6	1.56	100	8241	98.76	84.4
2023-07-22 18:25:00	259.2	0	0	0	343	6.35	10.02	79.7	54.1	98.8	0	-0.9	0	80.6	1.59	100	8237	98.76	84.4
2023-07-22 18:30:00	242	0	0	0	346	6.04	7.67	79.6	54.1	98.8	0	-0.9	0	80.3	1.58	100	8236	98.76	84.2
2023-07-22 18:35:00	226	0	0	0	342	5.37	8.28	79.6	54	98.81	0	-0.8	0	80.3	1.59	100	8235	98.77	84

z6-17454 8928	Port1															Port7		Port8	
	ATMOS 41 All-in-one Weather Station															Battery		Barometer	
Timestamps	W/m² Solar Radiation	in Precipitation	Lightning Activity	miles Lightning Distance	° Wind Direction	mph Wind Speed	mph Gust Speed	°F Air Temp.	% Relative Humidity	kPa Atmospheric Pressure	° X-axis Level	° Y-axis Level	in/h Max Precip Rate	°F RH Sensor Temp	kPa VPD	% Battery Percent	mV Battery Voltage	kPa Reference Pressure	°F Logger Temp.
2023-07-22 18:40:00	208.6	0	0	0	339	5.39	8.7	79.4	54.4	98.81	0.1	-0.9	0	80.1	1.56	100	8232	98.77	83.9
2023-07-22 18:45:00	193.4	0	0	0	344	6.15	8.86	79.3	53.9	98.81	0	-0.9	0	80	1.58	100	8231	98.77	83.6
2023-07-22 18:50:00	178	0	0	0	343	5.21	6.73	79.2	54.1	98.81	0	-0.9	0	79.8	1.56	100	8228	98.77	83.4
2023-07-22 18:55:00	161.6	0	0	0	343	5.1	8.3	79	54.7	98.82	0.1	-0.8	0	79.6	1.53	100	8228	98.78	83.2
2023-07-22 19:00:00	147.6	0	0	0	344	4.65	6.46	78.7	54.2	98.82	0	-0.9	0	79.3	1.53	100	8224	98.78	82.9
2023-07-22 19:05:00	135.8	0	0	0	346	3.15	4.25	78.4	55.5	98.82	-0.1	-0.9	0	79	1.48	100	8224	98.78	82.8
2023-07-22 19:10:00	125.4	0	0	0	342	3.67	4.85	78.4	56.2	98.82	-0.1	-0.9	0	79	1.45	100	8219	98.78	82.7
2023-07-22 19:15:00	115	0	0	0	345	4.21	5.41	78.2	55.6	98.83	0	-0.9	0	78.7	1.46	100	8218	98.78	82.4
2023-07-22 19:20:00	105.8	0	0	0	348	2.8	4.7	78.1	56.3	98.83	0	-0.8	0	78.5	1.44	100	8219	98.78	82.2
2023-07-22 19:25:00	93.6	0	0	0	12	2.37	3.53	77.9	57.8	98.83	0	-0.8	0	78.4	1.38	100	8216	98.79	82.1
2023-07-22 19:30:00	82.6	0	0	0	8	2.37	3.27	77.7	58.1	98.83	-0.1	-0.8	0	78.1	1.36	100	8216	98.79	81.9
2023-07-22 19:35:00	72	0	0	0	357	2.44	3.67	77.5	58.8	98.84	0	-0.8	0	77.9	1.33	100	8216	98.79	81.4
2023-07-22 19:40:00	62	0	0	0	351	2.93	3.6	77.3	58.1	98.85	-0.1	-0.8	0	77.6	1.34	100	8210	98.8	80.9
2023-07-22 19:45:00	52.8	0	0	0	351	3	3.83	77.1	58.7	98.85	0	-0.9	0	77.3	1.31	100	8210	98.8	80.2
2023-07-22 19:50:00	44	0	0	0	345	2.86	4.14	76.7	59.4	98.86	0	-0.8	0	76.9	1.27	100	8209	98.8	79.5
2023-07-22 19:55:00	35.8	0	0	0	344	2.77	3.74	76.2	59.5	98.86	-0.1	-0.8	0	76.4	1.25	100	8206	98.81	78.8
2023-07-22 20:00:00	28.4	0	0	0	341	1.86	3.09	76	60.2	98.87	0	-0.8	0	76.2	1.22	100	8204	98.81	78
2023-07-22 20:05:00	22	0	0	0	214	1.61	2.68	75.5	61.9	98.87	0	-0.8	0	75.7	1.15	100	8203	98.82	77.4
2023-07-22 20:10:00	17	0	0	0	189	2.21	2.75	75.1	63.6	98.87	0	-0.7	0	75.2	1.08	100	8201	98.82	76.5
2023-07-22 20:15:00	11.2	0	0	0	187	1.57	2.1	74.7	63.1	98.87	-0.1	-0.8	0	74.8	1.08	100	8200	98.82	75.6
2023-07-22 20:20:00	6.6	0	0	0	191	1.97	2.28	74.4	62.6	98.88	-0.2	-0.7	0	74.4	1.09	100	8199	98.82	74.6
2023-07-22 20:25:00	4.4	0	0	0	178	0.98	1.72	74	62.2	98.88	-0.1	-0.8	0	74.1	1.08	100	8198	98.83	73.8
2023-07-22 20:30:00	3.2	0	0	0	185	2.55	3.89	73.8	64.7	98.88	-0.2	-0.8	0	73.8	1	100	8197	98.82	73.1
2023-07-22 20:35:00	1.4	0	0	0	179	4.21	4.41	73.4	66.2	98.88	-0.1	-0.8	0	73.4	0.95	100	8195	98.83	72.5
2023-07-22 20:40:00	0	0	0	0	172	4.18	5.17	73.1	67.8	98.89	-0.1	-0.7	0	73.1	0.9	100	8195	98.83	71.9
2023-07-22 20:45:00	0	0	0	0	159	3.51	4.45	72.7	69.4	98.89	-0.2	-0.7	0	72.7	0.84	100	8193	98.84	71.5
2023-07-22 20:50:00	0	0	0	0	170	1.83	2.55	72.4	71.5	98.9	-0.2	-0.8	0	72.4	0.77	100	8177	98.84	71.1
2023-07-22 20:55:00	0	0	0	0	196	3.53	4.92	71.8	74.5	98.9	-0.1	-0.8	0	71.8	0.68	100	8180	98.84	70.7
2023-07-22 21:00:00	0	0	0	0	197	3.91	5.01	71.3	76.2	98.9	-0.1	-0.6	0	71.2	0.62	100	8182	98.84	70.1
2023-07-22 21:05:00	0	0	0	0	218	3.51	4.36	70.8	77.9	98.9	-0.1	-0.8	0	70.8	0.57	100	8166	98.85	69.7
2023-07-22 21:10:00	0	0	0	0	213	3.8	5.03	70.4	76.1	98.91	-0.2	-0.8	0	70.5	0.61	100	8172	98.85	69.5
2023-07-22 21:15:00	0	0	0	0	187	4.29	5.26	70.6	73.7	98.91	-0.1	-0.7	0	70.6	0.67	100	8171	98.86	69.5
2023-07-22 21:20:00	0	0	0	0	185	3.78	5.03	70.7	72.2	98.91	-0.2	-0.7	0	70.7	0.71	100	8170	98.86	69.4
2023-07-22 21:25:00	0	0	0	0	186	4.12	5.03	70.7	71.3	98.91	-0.1	-0.8	0	70.7	0.74	100	8169	98.87	69.4
2023-07-22 21:30:00	0	0	0	0	173	3.56	4.18	70.9	70	98.92	-0.2	-0.7	0	70.9	0.77	100	8168	98.87	69.3
2023-07-22 21:35:00	0	0	0	0	167	3.89	4.92	70.9	69.8	98.92	-0.1	-0.7	0	70.8	0.78	100	8168	98.87	69
2023-07-22 21:40:00	0	0	0	0	169	2.62	3.27	71	68.5	98.93	-0.1	-0.8	0	71	0.82	100	8168	98.88	69
2023-07-22 21:45:00	0	0	0	0	185	1.54	2.57	70.9	71.4	98.93	-0.2	-0.8	0	70.8	0.74	100	8167	98.88	68.8
2023-07-22 21:50:00	0	0	0	0	185	1.72	2.37	70.6	69.2	98.93	-0.1	-0.8	0	70.6	0.79	100	8161	98.88	68.6
2023-07-22 21:55:00	0	0	0	0	166	1.45	1.74	70.6	68.1	98.93	-0.1	-0.7	0	70.6	0.81	100	8162	98.88	68.5
2023-07-22 22:00:00	0	0	0	0	134	1.41	2.21	70.5	72	98.93	-0.1	-0.7	0	70.6	0.71	100	8161	98.88	68.3
2023-07-22 22:05:00	0	0	0	0	135	1.97	2.71	70.4	75.4	98.94	-0.2	-0.7	0	70.4	0.62	100	8161	98.89	68.2
2023-07-22 22:10:00	0	0	0	0	188	3.94	5.53	70.1	78	98.94	-0.1	-0.7	0	70.1	0.55	100	8158	98.9	67.9
2023-07-22 22:15:00	0	0	0	0	180	3.27	4	69.2	81.3	98.95	-0.2	-0.7	0	69.2	0.46	100	8159	98.9	67.4
2023-07-22 22:20:00	0	0	0	0	160	2.71	3.33	68.6	82	98.95	-0.2	-0.8	0	68.6	0.43	100	8158	98.9	67.1
2023-07-22 22:25:00	0	0	0	0	173	2.89	3.44	68.4	81.7	98.95	-0.2	-0.8	0	68.4	0.43	100	8156	98.9	66.9
2023-07-22 22:30:00	0	0	0	0	176	2.86	3.62	68.3	81.7	98.95	-0.2	-0.6	0	68.3	0.43	100	8159	98.91	66.7
2023-07-22 22:35:00	0	0	0	0	189	2.82	3.8	68.2	81.4	98.95	-0.1	-0.8	0	68.2	0.44	100	8144	98.9	66.7
2023-07-22 22:40:00	0	0	0	0	207	4.34	6.2	68	79.7	98.95	-0.2	-0.8	0	68	0.47	100	8146	98.9	66.9
2023-07-22 22:45:00	0	0	0	0	212	4.41	6.2	68.2	79	98.95	-0.1	-0.7	0	68.2	0.49	100	8148	98.9	66.8
2023-07-22 22:50:00	0	0	0	0	208	3.33	4.41	68.3	78.8	98.95	-0.2	-0.8	0	68.3	0.5	100	8146	98.9	66.8
2023-07-22 22:55:00	0	0	0	0	188	4.34	5.61	68.2	77.8	98.95	-0.3	-0.7	0	68.2	0.52	100	8144	98.91	66.7
2023-07-22 23:00:00	0	0	0	0	189	3.65	4.34	68.1	77.9	98.95	-0.2	-0.8	0	68.1	0.52	100	8144	98.91	66.5
2023-07-22 23:05:00	0	0	0	0	207	3.91	5.44	68.1	78.5	98.96	-0.2	-0.7	0	68.1	0.5	100	8143	98.92	66.4
2023-07-22 23:10:00	0	0	0	0	208	4.34	5.64	68.1	78.4	98.97	-0.2	-0.8	0	68.1	0.51	100	8142	98.92	66.4
2023-07-22 23:15:00	0	0	0	0	220	4.03	4.92	68	78.7	98.96	-0.2	-0.7	0	68	0.5	100	8144	98.91	66.3
2023-07-22 23:20:00	0	0	0	0	216	3.96	5.06	67.9	79.1	98.96	-0.2	-0.8	0	67.9	0.49	100	8133	98.92	66.2
2023-07-22 23:25:00	0	0	0	0	214	4.27	5.66	67.7	79.4	98.97	-0.3	-0.9	0	67.8	0.48	100	8132	98.92	66.3
2023-07-22 23:30:00	0	0	0	0	202	4.7	7.56	67.6	79	98.97	-0.2	-0.6	0	67.6	0.48	100	8134	98.92	66.3
2023-07-22 23:35:00	0	0	0	0	207	4.29	6.46	67.5	79.1	98.98	-0.2	-0.8	0	67.6	0.48	100	8131	98.93	66.1
2023-07-22 23:40:00	0	0	0	0	207	4.36	6.85	67.4	79.5	98.98	-0.2	-0.7	0	67.4	0.47	100	8131	98.93	66
2023-07-22 23:45:00	0	0	0	0	194	4.23	6.71	67.2	79.5	98.98	-0.1	-0.7	0	67.2	0.46	100	8131	98.94	65.8
2023-07-22 23:50:00	0	0	0	0	196	3.6	4.61	67	79.8	99	-0.3	-0.7	0	67	0.46	100	8132	98.95	65.7
2023-07-22 23:55:00	0	0	0	0	198	3.98	5.88	66.8	80.2	99	-0.2	-0.7	0	66.8	0.45	100	8130	98.95	65.5

z6-17454 8928	Port1															Port7		Port8	
	ATMOS 41 All-in-one Weather Station															Battery		Barometer	
Timestamps	W/m² Solar Radiation	in Precipitation	Lightning Activity	miles Lightning Distance	° Wind Direction	mph Wind Speed	mph Gust Speed	°F Air Temp.	% Relative Humidity	kPa Atmospheric Pressure	° X-axis Level	° Y-axis Level	in/h Max Precip Rate	°F RH Sensor Temp	kPa VPD	% Battery Percent	mV Battery Voltage	kPa Reference Pressure	°F Logger Temp.
2023-07-23 00:00:00	0	0	0	0	197	4	5.35	66.5	80.6	99	-0.1	-0.8	0	66.5	0.43	100	8131	98.95	65.3
2023-07-23 00:05:00	0	0	0	0	198	3.67	6.2	66.5	80.9	99	-0.2	-0.8	0	66.4	0.42	100	8108	98.95	65.3
2023-07-23 00:10:00	0	0	0	0	188	3.29	6.38	66.2	81.4	99	-0.1	-0.8	0	66.2	0.41	100	8105	98.95	65.5
2023-07-23 00:15:00	0	0	0	0	199	3.33	4.97	66.1	82	98.99	-0.3	-0.7	0	66.1	0.39	100	8099	98.94	65.4
2023-07-23 00:20:00	0	0	0	0	206	3.22	6.91	66	82.5	98.99	-0.2	-0.7	0	66	0.38	100	8108	98.95	65.2
2023-07-23 00:25:00	0	0	0	0	212	3.6	5.37	65.9	82.7	99	-0.1	-0.7	0	65.8	0.38	100	8111	98.95	64.9
2023-07-23 00:30:00	0	0	0	0	207	3.71	6.33	65.8	83.2	99	-0.2	-0.7	0	65.8	0.36	100	8110	98.95	64.7
2023-07-23 00:35:00	0	0	0	0	191	3.44	4.76	65.7	83.7	99	-0.3	-0.7	0	65.7	0.35	100	8108	98.95	64.6
2023-07-23 00:40:00	0	0	0	0	187	3.13	4.61	65.5	83.5	99	-0.2	-0.7	0	65.5	0.35	100	8108	98.95	64.4
2023-07-23 00:45:00	0	0	0	0	190	3.44	4.56	65.5	83.5	99	-0.3	-0.7	0	65.6	0.35	100	8109	98.96	64.3
2023-07-23 00:50:00	0	0	0	0	202	4.18	5.75	65.6	83.4	98.99	-0.2	-0.7	0	65.6	0.36	100	8108	98.95	64.2
2023-07-23 00:55:00	0	0	0	0	205	3.87	5.88	65.6	82.9	98.99	-0.2	-0.8	0	65.6	0.37	100	8109	98.95	64.3
2023-07-23 01:00:00	0	0	0	0	196	4.41	6.26	65.6	82.7	98.99	-0.3	-0.6	0	65.6	0.37	100	8111	98.95	64.2
2023-07-23 01:05:00	0	0	0	0	188	4.76	6.35	65.6	82.7	98.99	-0.2	-0.7	0	65.6	0.37	100	8106	98.94	64.3
2023-07-23 01:10:00	0	0	0	0	195	4.23	5.32	65.7	82.1	99	-0.1	-0.7	0	65.7	0.38	100	8108	98.95	64.3
2023-07-23 01:15:00	0	0	0	0	198	3.58	5.12	65.7	81.9	99	-0.2	-0.7	0	65.7	0.39	100	8105	98.95	64.3
2023-07-23 01:20:00	0	0	0	0	196	4.52	6.87	65.6	81.5	99	-0.2	-0.7	0	65.6	0.4	100	8106	98.95	64.3
2023-07-23 01:25:00	0	0	0	0	194	4.56	6.51	65.7	81.4	98.99	-0.2	-0.8	0	65.7	0.4	100	8106	98.95	64.3
2023-07-23 01:30:00	0	0	0	0	197	5.08	8.21	65.6	81.5	99	-0.1	-0.8	0	65.6	0.4	100	8106	98.95	64.3
2023-07-23 01:35:00	0	0	0	0	200	4.9	6.62	65.6	81.4	98.99	-0.2	-0.7	0	65.6	0.4	100	8104	98.95	64.3
2023-07-23 01:40:00	0	0	0	0	198	4.23	7.47	65.6	81.1	98.99	-0.3	-0.8	0	65.6	0.41	100	8105	98.95	64.3
2023-07-23 01:45:00	0	0	0	0	200	4.14	8.32	65.7	80.9	98.99	-0.1	-0.8	0	65.7	0.41	100	8103	98.94	64.2
2023-07-23 01:50:00	0	0	0	0	198	4.83	7.11	65.5	80.7	98.99	-0.2	-0.7	0	65.5	0.41	100	8102	98.94	64.2
2023-07-23 01:55:00	0	0	0	0	202	5.1	6.89	65.6	80.3	98.99	-0.2	-0.8	0	65.6	0.42	100	8102	98.94	64.3
2023-07-23 02:00:00	0	0	0	0	199	4.52	6.46	65.8	79.7	98.99	-0.2	-0.7	0	65.8	0.44	100	8100	98.94	64.4
2023-07-23 02:05:00	0	0	0	0	203	3.83	5.14	65.8	79.7	98.99	-0.1	-0.7	0	65.8	0.44	100	8102	98.95	64.3
2023-07-23 02:10:00	0	0	0	0	198	3.78	5.19	65.7	80	98.99	-0.2	-0.7	0	65.7	0.43	100	8099	98.95	64.2
2023-07-23 02:15:00	0	0	0	0	199	4.09	6.29	65.6	79.8	99	-0.1	-0.8	0	65.6	0.43	100	8102	98.95	64
2023-07-23 02:20:00	0	0	0	0	204	4.09	5.86	65.5	79.8	99	-0.2	-0.8	0	65.4	0.43	100	8099	98.95	64
2023-07-23 02:25:00	0	0	0	0	197	4.14	5.91	65.5	79.8	98.99	-0.1	-0.8	0	65.5	0.43	100	8099	98.94	63.9
2023-07-23 02:30:00	0	0	0	0	190	3.74	4.88	65.3	79.6	98.99	-0.2	-0.6	0	65.3	0.43	100	8097	98.94	63.9
2023-07-23 02:35:00	0	0	0	0	194	4.54	5.75	65.4	79.7	98.99	-0.3	-0.7	0	65.4	0.43	100	8099	98.94	63.8
2023-07-23 02:40:00	0	0	0	0	180	4.59	9.17	65.4	80.1	98.99	-0.2	-0.8	0	65.4	0.43	100	8099	98.94	63.8
2023-07-23 02:45:00	0	0	0	0	187	5.28	7.16	65.4	80	98.99	-0.3	-0.7	0	65.4	0.43	100	8099	98.94	63.9
2023-07-23 02:50:00	0	0	0	0	205	4.45	6.53	65.3	79.7	98.99	-0.2	-0.7	0	65.3	0.43	100	8098	98.94	64
2023-07-23 02:55:00	0	0	0	0	203	5.44	6.93	65.4	79.5	98.99	-0.1	-0.8	0	65.4	0.44	100	8095	98.94	64
2023-07-23 03:00:00	0	0	0	0	199	4.94	7.36	65.3	79.6	98.99	-0.2	-0.7	0	65.3	0.43	100	8095	98.94	64
2023-07-23 03:05:00	0	0	0	0	201	5.64	7.87	65.3	79.7	98.98	-0.3	-0.8	0	65.3	0.43	100	8096	98.94	64
2023-07-23 03:10:00	0	0	0	0	195	5.68	7.63	65.3	79.5	98.99	-0.2	-0.8	0	65.3	0.44	100	8093	98.94	64
2023-07-23 03:15:00	0	0	0	0	194	5.23	7.87	65.3	79.6	98.99	-0.2	-0.7	0	65.3	0.43	100	8094	98.94	63.9
2023-07-23 03:20:00	0	0	0	0	199	5.12	7.76	65.3	79.7	98.99	-0.2	-0.7	0	65.3	0.43	100	8094	98.95	63.8
2023-07-23 03:25:00	0	0	0	0	200	4.92	7.47	65.3	79.4	98.99	-0.2	-0.8	0	65.3	0.44	100	8094	98.95	63.9
2023-07-23 03:30:00	0	0	0	0	210	5.57	9.1	65.3	79.6	99	-0.3	-0.8	0	65.2	0.43	100	8093	98.95	63.9
2023-07-23 03:35:00	0	0	0	0	202	5.55	9.04	65.2	79.8	99.01	-0.3	-0.6	0	65.2	0.43	100	8092	98.96	63.9
2023-07-23 03:40:00	0	0	0	0	203	5.08	6.35	65.3	79.5	99.01	-0.3	-0.7	0	65.3	0.44	100	8092	98.96	63.9
2023-07-23 03:45:00	0	0	0	0	206	5.77	8.55	65.1	79.3	99.01	-0.2	-0.8	0	65.1	0.44	100	8094	98.96	63.9
2023-07-23 03:50:00	0	0	0	0	213	5.82	9.08	65.2	78.9	99.01	-0.1	-0.7	0	65.2	0.45	100	8093	98.96	64
2023-07-23 03:55:00	0	0	0	0	199	5.86	9.66	65.3	79	99.01	-0.2	-0.7	0	65.3	0.45	100	8094	98.97	64
2023-07-23 04:00:00	0	0	0	0	205	5.21	9.57	65.1	79	99.02	-0.2	-0.8	0	65.2	0.44	100	8093	98.97	63.9
2023-07-23 04:05:00	0	0	0	0	204	5.14	8.1	65.1	78.9	99.02	-0.1	-0.8	0	65.1	0.45	100	8092	98.97	63.8
2023-07-23 04:10:00	0	0	0	0	208	5.41	7.56	65	79.2	99.02	-0.3	-0.7	0	65	0.44	100	8090	98.98	63.8
2023-07-23 04:15:00	0	0	0	0	200	5.14	8.3	64.9	79.4	99.03	-0.2	-0.7	0	64.9	0.43	100	8091	98.98	63.7
2023-07-23 04:20:00	0	0	0	0	205	5.46	7.92	64.8	79.4	99.03	-0.2	-0.7	0	64.8	0.43	100	8089	98.99	63.6
2023-07-23 04:25:00	0	0	0	0	204	5.64	8.32	64.7	79.6	99.04	-0.3	-0.8	0	64.7	0.43	100	8089	98.99	63.6
2023-07-23 04:30:00	0	0	0	0	205	6.8	10.42	64.6	79.8	99.04	-0.2	-0.7	0	64.6	0.42	100	8089	99	63.6
2023-07-23 04:35:00	0	0	0	0	206	5.53	7.76	64.6	79.8	99.05	-0.3	-0.8	0	64.6	0.42	100	8078	99	63.6
2023-07-23 04:40:00	0	0	0	0	207	5.48	7.9	64.5	79.8	99.05	-0.3	-0.8	0	64.5	0.42	100	8081	99.01	63.7
2023-07-23 04:45:00	0	0	0	0	206	5.28	7.72	64.3	80.1	99.06	-0.2	-0.8	0	64.3	0.41	100	8081	99.01	63.5
2023-07-23 04:50:00	0	0	0	0	204	5.75	8.16	64.3	80.3	99.06	-0.2	-0.7	0	64.2	0.4	100	8079	99.02	63.3
2023-07-23 04:55:00	0	0	0	0	212	5.5	8.79	64.1	80.6	99.06	-0.2	-0.8	0	64.1	0.4	100	8080	99.02	63.3
2023-07-23 05:00:00	0	0	0	0	221	6.49	9.57	64.1	80.1	99.07	-0.2	-0.7	0	64.1	0.41	100	8081	99.02	63.2
2023-07-23 05:05:00	0	0	0	0	216	5.73	8.79	64.2	80	99.07	-0.2	-0.8	0	64.2	0.41	100	8077	99.02	63.3
2023-07-23 05:10:00	0	0	0	0	225	5.79	9.57	64.3	79.8	99.07	-0.3	-0.7	0	64.3	0.41	100	8078	99.03	63.3
2023-07-23 05:15:00	0	0	0	0	216	5.17	7.72	64.2	79.7	99.08	-0.1	-0.8	0	64.2	0.42	100	8079	99.03	63.2

z6-17454 8928	Port1															Port7		Port8	
	ATMOS 41 All-in-one Weather Station															Battery		Barometer	
Timestamps	W/m² Solar Radiation	in Precipitation	Lightning Activity	miles Lightning Distance	° Wind Direction	mph Wind Speed	mph Gust Speed	°F Air Temp.	% Relative Humidity	kPa Atmospheric Pressure	° X-axis Level	° Y-axis Level	in/h Max Precip Rate	°F RH Sensor Temp	kPa VPD	% Battery Percent	mV Battery Voltage	kPa Reference Pressure	°F Logger Temp.
2023-07-23 05:20:00	0	0	0	0	215	6.53	10.96	64.3	79.5	99.08	-0.2	-0.7	0	64.3	0.42	100	8077	99.04	63.2
2023-07-23 05:25:00	0.6	0	0	0	212	5.06	7.31	64.3	79.6	99.09	-0.2	-0.8	0	64.3	0.42	100	8079	99.04	63.3
2023-07-23 05:30:00	2	0	0	0	208	5.41	7.47	64.3	79.7	99.09	-0.3	-0.7	0	64.3	0.42	100	8081	99.05	63.1
2023-07-23 05:35:00	3.4	0	0	0	209	5.26	7.25	64.2	79.7	99.1	-0.2	-0.8	0	64.2	0.41	100	8079	99.05	63.1
2023-07-23 05:40:00	5.2	0	0	0	207	5.59	8.03	64.1	80.1	99.1	-0.1	-0.8	0	64.1	0.41	100	8077	99.06	63
2023-07-23 05:45:00	8.4	0	0	0	202	5.46	8.84	64.1	80.2	99.1	-0.4	-0.7	0	64.1	0.4	100	8078	99.06	63
2023-07-23 05:50:00	13.2	0	0	0	202	5.39	7.61	64	80.3	99.1	-0.2	-0.8	0	64.1	0.4	100	8075	99.06	63
2023-07-23 05:55:00	19.2	0	0	0	211	4.76	7.87	64.1	80.7	99.1	-0.2	-0.7	0	64.1	0.39	100	8078	99.06	63
2023-07-23 06:00:00	26.6	0	0	0	209	5.41	7.74	64.2	80.5	99.1	-0.2	-0.7	0	64.3	0.4	100	8079	99.06	63.1
2023-07-23 06:05:00	34.2	0	0	0	206	5.23	8.01	64.3	80.5	99.11	-0.2	-0.6	0	64.5	0.4	100	8067	99.06	63.4
2023-07-23 06:10:00	42.6	0	0	0	207	5.19	7.81	64.4	80.5	99.11	-0.2	-0.8	0	64.5	0.4	100	8073	99.07	63.7
2023-07-23 06:15:00	52	0	0	0	219	6.42	9.57	64.7	79.8	99.11	-0.2	-0.8	0	64.8	0.42	100	8076	99.06	64
2023-07-23 06:20:00	61	0	0	0	220	5.06	10.6	65	80	99.11	-0.2	-0.6	0	65.2	0.42	100	8075	99.07	64.3
2023-07-23 06:25:00	69	0	0	0	218	4.97	6.53	65.3	79.8	99.11	-0.2	-0.7	0	65.6	0.43	100	8080	99.07	64.6
2023-07-23 06:30:00	76.4	0	0	0	205	4.97	6.04	65.6	79.6	99.11	-0.4	-0.5	0	65.9	0.44	100	8083	99.07	64.9
2023-07-23 06:35:00	83.6	0	0	0	212	5.84	9.57	65.8	79.1	99.11	-0.1	-0.6	0	66.1	0.45	100	8085	99.08	65.3
2023-07-23 06:40:00	92.2	0	0	0	207	6.98	11.18	66.1	78.4	99.11	-0.3	-0.6	0	66.4	0.47	100	8095	99.08	65.7
2023-07-23 06:45:00	103.8	0	0	0	204	6.46	9.98	66.5	78.4	99.12	-0.1	-0.7	0	66.8	0.48	100	8096	99.09	66.1
2023-07-23 06:50:00	118	0	0	0	209	7.02	11.05	66.8	78.5	99.12	-0.1	-0.8	0	67.2	0.48	100	8101	99.09	66.5
2023-07-23 06:55:00	131.4	0	0	0	209	6.76	9.75	67.2	77.8	99.12	-0.1	-0.6	0	67.5	0.5	100	8107	99.09	66.9
2023-07-23 07:00:00	146	0	0	0	213	5.91	8.48	67.5	77.9	99.13	-0.1	-0.8	0	68	0.51	100	8113	99.1	67.4
2023-07-23 07:05:00	161	0	0	0	207	6.29	8.43	67.8	77.7	99.12	-0.1	-0.7	0	68.3	0.52	100	8118	99.1	67.9
2023-07-23 07:10:00	175.8	0	0	0	203	6.38	9.42	68.1	77.2	99.13	-0.1	-0.6	0	68.7	0.54	100	8124	99.1	68.3
2023-07-23 07:15:00	189.6	0	0	0	226	5.95	10.63	68.4	77.1	99.14	-0.2	-0.8	0	69	0.54	100	8133	99.11	68.7
2023-07-23 07:20:00	203.8	0	0	0	227	6.53	10.38	68.9	76.8	99.14	0	-0.8	0	69.5	0.56	100	8136	99.12	69.3
2023-07-23 07:25:00	215.4	0	0	0	250	4.92	7.38	69.2	76.9	99.15	-0.1	-0.7	0	70	0.56	100	8143	99.12	69.8
2023-07-23 07:30:00	227.4	0	0	0	256	4.74	8.46	69.6	77.2	99.15	-0.1	-0.8	0	70.5	0.56	100	8150	99.13	70.4
2023-07-23 07:35:00	242.8	0	0	0	241	4.03	8.14	70.1	77.5	99.15	0	-0.7	0	71.1	0.56	100	8157	99.13	71
2023-07-23 07:40:00	258.4	0	0	0	247	4.97	9.22	70.5	76.5	99.16	-0.1	-0.7	0	71.5	0.6	100	8164	99.14	71.6
2023-07-23 07:45:00	265.4	0	0	0	251	4.14	7.65	70.9	76.6	99.16	-0.1	-0.7	0	72	0.6	100	8171	99.14	72.2
2023-07-23 07:50:00	269.6	0	0	0	232	4.94	7.36	71.2	75.9	99.16	0	-0.8	0	72.2	0.63	100	8175	99.14	72.7
2023-07-23 07:55:00	290.8	0	0	0	238	5.68	10	71.6	75.6	99.17	-0.1	-0.8	0	72.6	0.65	100	8182	99.15	73.1
2023-07-23 08:00:00	307.4	0	0	0	250	4.76	6.71	71.7	76.1	99.17	-0.1	-0.8	0	72.8	0.63	100	8190	99.16	73.5
2023-07-23 08:05:00	324.2	0	0	0	235	4.65	8.97	71.9	77	99.18	-0.1	-0.8	0	73.1	0.61	100	8184	99.16	74
2023-07-23 08:10:00	337	0	0	0	247	6.62	11.21	72.4	75.9	99.18	0	-0.8	0	73.5	0.66	100	8193	99.16	74.5
2023-07-23 08:15:00	347.4	0	0	0	241	5.48	9.73	72.5	76.1	99.18	0	-0.7	0	73.6	0.65	100	8203	99.16	74.7
2023-07-23 08:20:00	366.4	0	0	0	257	4.07	8.72	72.5	77.3	99.18	-0.1	-0.8	0	73.9	0.62	100	8201	99.17	75.1
2023-07-23 08:25:00	383.2	0	0	0	260	5.26	9.19	73.1	76.6	99.18	-0.1	-0.8	0	74.3	0.65	100	8213	99.17	75.6
2023-07-23 08:30:00	396.4	0	0	0	265	5.5	10.4	73.4	76.4	99.19	0.1	-0.7	0	74.6	0.66	100	8222	99.18	76
2023-07-23 08:35:00	411.2	0	0	0	266	6.85	10.49	73.7	75.9	99.19	-0.1	-0.6	0	74.8	0.68	100	8228	99.18	76.3
2023-07-23 08:40:00	428.8	0	0	0	259	5.77	10	73.9	75.5	99.2	-0.1	-0.7	0	75	0.7	100	8236	99.19	76.5
2023-07-23 08:45:00	441.4	0	0	0	261	6.55	9.31	74.1	74.8	99.21	0.1	-0.7	0	75.2	0.72	100	8244	99.19	76.8
2023-07-23 08:50:00	448	0	0	0	260	5.64	11.32	74.1	75.1	99.21	0	-0.8	0	75.3	0.72	100	8251	99.2	77
2023-07-23 08:55:00	450.2	0	0	0	266	5.46	9.78	74.4	75	99.21	0	-0.7	0	75.7	0.73	100	8257	99.2	77.4
2023-07-23 09:00:00	456.8	0	0	0	261	5.03	9.78	74.7	74.5	99.22	-0.1	-0.7	0	76	0.75	100	8266	99.21	77.7
2023-07-23 09:05:00	460.6	0	0	0	254	4.59	7.25	75	74	99.22	-0.1	-0.7	0	76.3	0.77	100	8269	99.21	78.2
2023-07-23 09:10:00	459	0	0	0	243	4.61	6.78	75.5	73.8	99.22	0.1	-0.9	0	76.9	0.79	100	8276	99.21	78.8
2023-07-23 09:15:00	449.6	0	0	0	228	5.75	8.93	76	71.9	99.21	0	-0.8	0	77.1	0.86	100	8286	99.2	79.2
2023-07-23 09:20:00	438.2	0	0	0	221	4.85	6.53	76	71.7	99.22	0	-0.9	0	77.2	0.87	100	8292	99.21	79.4
2023-07-23 09:25:00	438.4	0	0	0	228	4.74	7.85	76.1	71.7	99.22	0.1	-0.7	0	77.5	0.87	100	8296	99.21	79.6
2023-07-23 09:30:00	440.4	0	0	0	218	4.94	7.43	76.4	71.6	99.22	-0.1	-0.8	0	77.8	0.88	100	8302	99.21	79.8
2023-07-23 09:35:00	478.4	0	0	0	278	5.03	8.66	76.8	70.2	99.22	0	-0.8	0	78	0.94	100	8311	99.21	80.2
2023-07-23 09:40:00	531.2	0	0	0	273	3.56	6.06	77.1	71.6	99.22	0	-0.8	0	78.5	0.9	100	8313	99.21	80.7
2023-07-23 09:45:00	578.8	0	0	0	293	4.32	7.49	77.7	69.1	99.21	0	-0.7	0	79.1	1	100	8320	99.21	81.4
2023-07-23 09:50:00	609	0	0	0	277	3.98	6.17	78.1	67.9	99.21	0.1	-0.8	0	79.5	1.05	100	8325	99.21	81.7
2023-07-23 09:55:00	622.2	0	0	0	262	3.29	5.44	78.4	67.1	99.22	0.1	-0.8	0	79.9	1.09	100	8330	99.21	82.3
2023-07-23 10:00:00	633.2	0	0	0	254	4.25	7.83	78.9	67.6	99.21	0	-0.8	0	80.3	1.09	100	8335	99.2	82.8
2023-07-23 10:05:00	646.4	0	0	0	219	5.37	8.41	79.3	63.9	99.21	0.1	-0.7	0	80.5	1.23	100	8339	99.2	83
2023-07-23 10:10:00	656.8	0	0	0	243	3.49	8.52	79.1	64.2	99.21	0	-0.8	0	80.5	1.21	100	8343	99.2	83
2023-07-23 10:15:00	668.2	0	0	0	247	3.33	6.73	79.2	64.4	99.21	-0.1	-0.7	0	80.7	1.21	100	8344	99.21	83.3
2023-07-23 10:20:00	675.2	0	0	0	253	2.91	6.64	79.7	64.6	99.21	0.1	-0.8	0	81.2	1.22	100	8351	99.21	83.8
2023-07-23 10:25:00	682.6	0	0	0	226	3.76	8.21	80.2	63.6	99.21	0	-0.8	0	81.8	1.28	100	8354	99.21	84.3
2023-07-23 10:30:00	669	0	0	0	232	3.8	6.17	80.6	61.5	99.22	0.1	-0.9	0	82.1	1.37	100	8356	99.21	84.6
2023-07-23 10:35:00	668.8	0	0	0	188	4.59	8.5	80.9	59.4	99.22	0.1	-0.8	0	82.2	1.46	100	8359	99.21	84.7

z6-17454 8928	Port1															Port7		Port8	
	ATMOS 41 All-in-one Weather Station															Battery		Barometer	
Timestamps	W/m² Solar Radiation	in Precipitation	Lightning Activity	miles Lightning Distance	° Wind Direction	mph Wind Speed	mph Gust Speed	°F Air Temp.	% Relative Humidity	kPa Atmospheric Pressure	° X-axis Level	° Y-axis Level	in/h Max Precip Rate	°F RH Sensor Temp	kPa VPD	% Battery Percent	mV Battery Voltage	kPa Reference Pressure	°F Logger Temp.
2023-07-23 10:40:00	692.6	0	0	0	223	2.68	6.38	80.5	60.3	99.22	0	-0.9	0	82.1	1.41	100	8365	99.22	84.7
2023-07-23 10:45:00	727.6	0	0	0	254	3.71	7.85	80.9	60.7	99.22	0.2	-0.8	0	82.7	1.42	100	8370	99.22	85
2023-07-23 10:50:00	748.2	0	0	0	245	5.23	7.99	81.5	56.8	99.22	0	-0.8	0	82.7	1.58	100	8358	99.22	85.2
2023-07-23 10:55:00	754.8	0	0	0	279	5.06	8.16	81.4	56.6	99.23	0	-0.7	0	82.6	1.59	100	8366	99.22	85.4
2023-07-23 11:00:00	765.8	0	0	0	233	4.94	8.05	81.5	56.3	99.23	0	-0.7	0	82.7	1.6	100	8366	99.22	85.5
2023-07-23 11:05:00	782.4	0	0	0	270	4.63	10.87	81.6	55.9	99.23	0.1	-0.8	0	82.9	1.62	100	8370	99.22	85.6
2023-07-23 11:10:00	793.4	0	0	0	245	3.85	6.15	81.9	55.8	99.23	0.1	-0.8	0	83.2	1.64	100	8371	99.23	85.8
2023-07-23 11:15:00	749.8	0	0	0	230	3.42	6.04	82.1	56.8	99.24	0	-0.8	0	83.6	1.62	100	8374	99.23	86.1
2023-07-23 11:20:00	771.4	0	0	0	257	3.13	4.99	82	56.3	99.24	0	-0.9	0	83.5	1.63	100	8365	99.23	86.2
2023-07-23 11:25:00	819.6	0	0	0	205	5.19	9.66	82.5	54.9	99.23	0.1	-0.8	0	83.8	1.71	100	8369	99.22	86.6
2023-07-23 11:30:00	750	0	0	0	207	5.97	11.95	82.5	54.7	99.23	0	-0.8	0	83.8	1.72	100	8371	99.22	86.6
2023-07-23 11:35:00	684	0	0	0	218	5.93	9.53	82.3	54.7	99.24	0.1	-0.8	0	83.4	1.71	100	8362	99.22	86.3
2023-07-23 11:40:00	845.6	0	0	0	210	4.25	7.27	82.1	53.1	99.23	0.1	-0.8	0	83.4	1.76	100	8366	99.22	86.1
2023-07-23 11:45:00	852.6	0	0	0	258	3.91	7.14	82.4	53.3	99.23	-0.1	-0.8	0	83.7	1.76	100	8369	99.22	86.2
2023-07-23 11:50:00	270.8	0	0	0	320	3.02	8.28	82.4	53.1	99.26	0	-0.8	0	83.7	1.77	100	8360	99.22	86.4
2023-07-23 11:55:00	834.6	0	0	0	246	4.45	8.7	82.1	54	99.24	0	-0.8	0	83.3	1.73	100	8362	99.22	85.9
2023-07-23 12:00:00	698.8	0	0	0	279	3.02	6.15	82.3	53.8	99.24	0.1	-0.8	0	83.8	1.74	100	8365	99.22	86.1
2023-07-23 12:05:00	525.6	0	0	0	277	1.63	3.31	82	53.1	99.24	0.1	-0.9	0	83.4	1.75	100	8354	99.21	86
2023-07-23 12:10:00	865.8	0	0	0	278	5.88	11.92	82.6	53.4	99.22	0.1	-0.8	0	84.1	1.77	100	8360	99.21	86.2
2023-07-23 12:15:00	888	0	0	0	300	6.29	10.58	83	51.2	99.22	0.1	-0.8	0	84.2	1.88	100	8361	99.21	86.2
2023-07-23 12:20:00	892.4	0	0	0	194	2.48	6.73	82.7	52.5	99.22	0.1	-0.8	0	84.3	1.81	100	8361	99.21	86.4
2023-07-23 12:25:00	912.2	0	0	0	175	5.5	9.13	83.3	51.5	99.21	0.1	-0.9	0	84.6	1.89	100	8367	99.2	86.6
2023-07-23 12:30:00	923.4	0	0	0	239	4.94	10.76	83.3	52	99.21	0.2	-0.8	0	84.5	1.87	100	8369	99.2	86.7
2023-07-23 12:35:00	918	0	0	0	271	3.65	6.44	83.4	52	99.21	0.1	-0.8	0	84.9	1.88	100	8370	99.2	87
2023-07-23 12:40:00	908	0	0	0	245	6.2	11.77	84	50.5	99.21	0	-0.8	0	85.4	1.97	100	8368	99.2	87.3
2023-07-23 12:45:00	903.4	0	0	0	202	6.69	10.67	84.1	48.5	99.2	0	-0.8	0	85.1	2.06	100	8369	99.19	87
2023-07-23 12:50:00	891.8	0	0	0	221	5.75	8.63	83.8	49.3	99.2	0.1	-1	0	84.9	2	100	8371	99.18	86.8
2023-07-23 12:55:00	890	0	0	0	210	4.68	10.54	83.7	50.1	99.19	0.2	-0.9	0	84.9	1.96	100	8371	99.17	86.7
2023-07-23 13:00:00	887.4	0	0	0	234	2.75	6.87	83.4	50.5	99.19	0	-0.8	0	85.1	1.93	100	8368	99.17	86.8
2023-07-23 13:05:00	875.6	0	0	0	199	7.81	12.03	84.3	48.6	99.19	0	-0.9	0	85.5	2.07	100	8365	99.17	86.8
2023-07-23 13:10:00	872.2	0	0	0	183	6.89	10.51	84	47.9	99.18	0	-0.9	0	85.1	2.07	100	8363	99.17	86.4
2023-07-23 13:15:00	889.8	0	0	0	193	3.8	6.46	83.7	49	99.18	0.1	-0.8	0	85	2.01	100	8361	99.16	86.3
2023-07-23 13:20:00	852.2	0	0	0	213	2.15	4.59	83.6	51.9	99.18	0.1	-0.8	0	85.4	1.89	100	8359	99.16	86.6
2023-07-23 13:25:00	653.2	0	0	0	249	2.8	5.82	84.1	49.9	99.18	0.1	-0.9	0	85.6	2	100	8357	99.15	86.8
2023-07-23 13:30:00	936.6	0	0	0	305	3.98	8.66	84.5	48.6	99.16	0	-0.8	0	86	2.08	100	8354	99.15	87
2023-07-23 13:35:00	959.8	0	0	0	267	4.68	8.99	84.8	48.2	99.17	0.2	-0.9	0	86.2	2.12	100	8353	99.16	87.3
2023-07-23 13:40:00	632.2	0	0	0	252	3.44	7.47	84.9	48.8	99.18	0.2	-0.9	0	86.3	2.1	100	8349	99.15	87.7
2023-07-23 13:45:00	821.6	0	0	0	189	2.95	5.32	84.7	49	99.17	0	-0.9	0	86.3	2.07	100	8346	99.15	87.8
2023-07-23 13:50:00	884	0	0	0	270	5.06	8.95	85.2	48.8	99.17	0.1	-0.8	0	86.7	2.12	100	8340	99.15	88
2023-07-23 13:55:00	863.2	0	0	0	270	5.88	11.41	85.7	46.9	99.16	0	-0.9	0	86.8	2.23	100	8339	99.15	88
2023-07-23 14:00:00	781	0	0	0	300	3.87	8.37	85.6	46.8	99.16	0.1	-0.8	0	86.9	2.23	100	8334	99.14	88.1
2023-07-23 14:05:00	809.8	0	0	0	254	2.95	6.46	85.6	46.5	99.17	0.1	-0.9	0	87.3	2.24	100	8330	99.15	88.4
2023-07-23 14:10:00	709.6	0	0	0	244	6.58	10.69	86.4	47.3	99.16	0.1	-1	0	87.6	2.27	100	8327	99.14	88.7
2023-07-23 14:15:00	693.4	0	0	0	222	5.1	7.87	85.9	46	99.17	0.1	-0.9	0	87	2.28	100	8324	99.14	88.4
2023-07-23 14:20:00	920.6	0	0	0	251	6.42	12.08	85.9	46.7	99.17	0	-0.8	0	87	2.25	100	8321	99.15	88.4
2023-07-23 14:25:00	947.4	0	0	0	262	6.02	11.9	86.1	46.7	99.18	0	-0.9	0	87.3	2.27	100	8317	99.15	88.6
2023-07-23 14:30:00	674	0	0	0	250	5.7	10.2	86	47	99.19	0.1	-0.8	0	87.1	2.25	100	8317	99.15	88.6
2023-07-23 14:35:00	675.4	0	0	0	251	4.56	9.42	85.4	46	99.18	0	-1	0	86.6	2.25	100	8301	99.15	88.4
2023-07-23 14:40:00	641.2	0	0	0	274	4.94	10.85	85.2	46	99.18	0	-0.8	0	86.4	2.23	100	8303	99.14	88.2
2023-07-23 14:45:00	661.8	0	0	0	340	5.46	10	84.8	45.8	99.17	0.2	-0.9	0	86.1	2.21	100	8298	99.14	87.9
2023-07-23 14:50:00	762	0	0	0	299	4.54	8.81	84.7	46.5	99.17	0.1	-0.9	0	86	2.18	100	8295	99.14	87.7
2023-07-23 14:55:00	545	0	0	0	289	4.83	9.31	84.6	46.7	99.17	0	-0.9	0	86	2.16	100	8296	99.13	87.5
2023-07-23 15:00:00	684.2	0	0	0	295	6.08	14.12	84.6	47.9	99.15	0	-0.9	0	85.9	2.11	100	8293	99.12	87.5
2023-07-23 15:05:00	617.4	0	0	0	291	5.86	8.16	84.7	46.6	99.14	0.2	-0.9	0	85.8	2.17	100	8292	99.11	87.4
2023-07-23 15:10:00	393.4	0	0	0	249	3.42	5.93	84.2	48.2	99.15	0	-0.9	0	85.6	2.08	100	8290	99.11	87.4
2023-07-23 15:15:00	283.2	0	0	0	192	4.07	6.26	83.8	47.6	99.16	0.1	-0.9	0	85	2.07	100	8288	99.11	87
2023-07-23 15:20:00	349	0	0	0	229	2.37	4.88	82.9	49.9	99.16	0	-0.9	0	84.5	1.92	100	8283	99.12	86.4
2023-07-23 15:25:00	455	0	0	0	297	3.65	7.31	82.7	50.8	99.16	0	-0.8	0	84.4	1.88	100	8282	99.12	86.1
2023-07-23 15:30:00	842.4	0	0	0	290	5.35	8.3	83.4	49.1	99.14	0.1	-1	0	84.7	1.99	100	8282	99.11	86.2
2023-07-23 15:35:00	793.2	0	0	0	316	6.6	9.73	84.1	49	99.13	0.1	-1	0	85.2	2.04	100	8282	99.11	86.9
2023-07-23 15:40:00	685.8	0	0	0	318	6.42	10.2	84.6	49.7	99.14	0.2	-0.9	0	85.7	2.04	100	8280	99.12	87.7
2023-07-23 15:45:00	248	0	0	0	282	6.62	9.89	84.6	49.5	99.18	0	-0.8	0	85.4	2.05	100	8278	99.14	87.5
2023-07-23 15:50:00	322.8	0	0	0	303	7.99	13.91	83.9	49.5	99.18	0	-1	0	84.6	2.01	100	8275	99.13	86.3
2023-07-23 15:55:00	740.8	0	0	0	321	11.97	16.58	83.1	54.7	99.16	-0.1	-1	0	84	1.75	100	8275	99.13	85.7

z6-17454 8928	Port1															Port7		Port8	
	ATMOS 41 All-in-one Weather Station															Battery		Barometer	
Timestamps	W/m² Solar Radiation	in Precipitation	Lightning Activity	miles Lightning Distance	° Wind Direction	mph Wind Speed	mph Gust Speed	°F Air Temp.	% Relative Humidity	kPa Atmospheric Pressure	° X-axis Level	° Y-axis Level	in/h Max Precip Rate	°F RH Sensor Temp	kPa VPD	% Battery Percent	mV Battery Voltage	kPa Reference Pressure	°F Logger Temp.
2023-07-23 16:00:00	614.2	0	0	0	329	10.47	14.74	82.3	57.5	99.16	0.2	-1	0	83.1	1.6	100	8273	99.13	85.7
2023-07-23 16:05:00	314.6	0	0	0	322	15.23	28.79	81.3	58.4	99.17	0.2	-0.8	0	82.1	1.52	100	8272	99.13	84.7
2023-07-23 16:10:00	468.6	0	0	0	325	13.65	22.68	80	57.5	99.16	-0.2	-0.9	0	80.6	1.49	100	8271	99.13	83
2023-07-23 16:15:00	574.2	0	0	0	322	11.79	16.78	79.2	59.3	99.17	-0.4	-0.9	0	80	1.38	100	8269	99.13	82.9
2023-07-23 16:20:00	453.4	0	0	0	332	7.72	14.29	78.6	60.7	99.18	-0.1	-0.8	0	79.5	1.31	100	8267	99.14	82.8
2023-07-23 16:25:00	450	0	0	0	334	8.37	14.12	78.3	61.2	99.18	0	-0.8	0	79.3	1.28	100	8265	99.14	82.5
2023-07-23 16:30:00	455.4	0	0	0	340	7.38	11.32	78.2	60.7	99.18	-0.1	-0.9	0	79.2	1.29	100	8263	99.14	82.7
2023-07-23 16:35:00	545.2	0	0	0	344	6.51	9.15	78.1	60.5	99.17	-0.1	-0.8	0	79.2	1.3	100	8262	99.14	82.7
2023-07-23 16:40:00	374.2	0	0	0	337	5.86	10.2	78.2	60.6	99.18	0.1	-0.9	0	79.2	1.29	100	8263	99.14	83
2023-07-23 16:45:00	467.4	0	0	0	347	4.94	7.87	77.9	61.3	99.17	0	-0.8	0	79	1.26	100	8260	99.13	82.4
2023-07-23 16:50:00	431.2	0	0	0	346	5.46	8.19	78.1	62	99.17	0	-0.8	0	79.2	1.25	100	8258	99.13	83
2023-07-23 16:55:00	277	0	0	0	352	4.27	5.79	78.1	61.4	99.18	-0.1	-0.9	0	79.1	1.27	100	8260	99.13	82.4
2023-07-23 17:00:00	450.8	0	0	0	2	4.85	8.12	77.9	61.2	99.17	-0.1	-0.9	0	79.2	1.27	100	8257	99.13	82.3
2023-07-23 17:05:00	474	0	0	0	356	4.12	6.11	78.1	61.9	99.17	0	-0.8	0	79.3	1.25	100	8257	99.14	82.7
2023-07-23 17:10:00	440.8	0	0	0	34	4.27	6.8	78.3	62.6	99.18	0	-0.9	0	79.6	1.23	100	8254	99.14	83
2023-07-23 17:15:00	508	0	0	0	32	3.47	5.28	78.5	61.7	99.18	0.1	-0.9	0	79.9	1.27	100	8257	99.14	83.9
2023-07-23 17:20:00	495.2	0	0	0	15	3.65	5.61	78.8	62.3	99.17	0	-1	0	80.4	1.27	100	8253	99.14	84.8
2023-07-23 17:25:00	430.6	0	0	0	24	3.51	5.39	79.3	61.5	99.17	0	-0.9	0	80.8	1.32	100	8251	99.13	85.2
2023-07-23 17:30:00	424.6	0	0	0	12	4.27	6.87	79.7	60	99.16	-0.1	-0.9	0	81.1	1.38	100	8249	99.12	85
2023-07-23 17:35:00	383	0	0	0	23	3.42	5.3	79.9	60.2	99.16	0.1	-0.8	0	81.4	1.39	100	8248	99.13	85.1
2023-07-23 17:40:00	139.4	0	0	0	62	3.38	5.55	80.2	59.8	99.18	0	-0.9	0	81.1	1.42	100	8246	99.13	84.6
2023-07-23 17:45:00	60.2	0	0	0	35	2.77	4.34	80.2	59.1	99.19	0	-0.8	0	80.5	1.44	100	8243	99.14	83
2023-07-23 17:50:00	57.6	0	0	0	21	2.64	3.56	79.5	60.3	99.2	-0.1	-0.8	0	79.8	1.37	100	8241	99.14	81.6
2023-07-23 17:55:00	62.2	0	1	21	11	2.44	3.47	78.9	61.6	99.2	-0.1	-0.9	0	79.2	1.3	100	8238	99.15	80.5
2023-07-23 18:00:00	68.8	0	1	9	347	2.8	3.38	78.4	63.5	99.21	-0.1	-0.8	0	78.6	1.21	100	8236	99.16	79.7
2023-07-23 18:05:00	67.8	0	0	0	349	3.02	3.98	77.9	63.6	99.22	-0.1	-0.7	0	78.2	1.19	100	8235	99.16	79
2023-07-23 18:10:00	56.6	0	0	0	329	3.29	5.37	77.5	64.4	99.23	-0.1	-0.8	0	77.8	1.14	100	8232	99.18	78.4
2023-07-23 18:15:00	28.2	0	0	0	261	11.65	21.03	77.1	66.4	99.28	-0.4	-0.9	0	77.1	1.07	100	8230	99.23	77.8
2023-07-23 18:20:00	30.8	0	1	12	244	12.57	22.77	75.9	66.3	99.28	0.1	-1.1	0	75.9	1.03	100	8228	99.23	76.8
2023-07-23 18:25:00	31.6	0	0	0	232	13.2	19.17	74.9	65.9	99.29	-0.1	-0.5	0	74.9	1.01	100	8224	99.24	76
2023-07-23 18:30:00	24.8	0.00067	1	6	242	10.96	17.11	74	69.5	99.3	-0.4	-0.5	0.04	74	0.87	100	8225	99.25	75
2023-07-23 18:35:00	21.2	0.01206	0	0	253	12.01	18.32	72.5	76.1	99.31	-0.3	-0.4	0.281	72.5	0.65	100	8208	99.25	73.1
2023-07-23 18:40:00	21.2	0.00536	0	0	274	9.26	15.79	70.5	81.1	99.32	-0.1	-0.8	0.161	70.4	0.48	100	8214	99.27	71.4
2023-07-23 18:45:00	24	0.01139	0	0	302	7.38	12.53	69	84.8	99.33	-0.2	-0.8	0.241	69	0.37	100	8210	99.27	70.2
2023-07-23 18:50:00	31.2	0.00335	0	0	297	3.8	5.97	67.9	89.4	99.32	-0.2	-0.7	0.08	68	0.25	100	8208	99.27	69.5
2023-07-23 18:55:00	40	0.00871	0	0	297	1.66	2.89	67.2	92.4	99.32	-0.4	-0.7	0.12	67.3	0.17	100	8207	99.26	69.2
2023-07-23 19:00:00	54	0.00804	0	0	197	2.33	4.25	66.9	93.2	99.31	-0.4	-0.7	0.12	67.2	0.15	100	8205	99.26	68.9
2023-07-23 19:05:00	94	0.01005	0	0	165	3.98	5.55	66.7	93	99.3	-0.2	-0.8	0.161	67.1	0.16	100	8194	99.25	68.9
2023-07-23 19:10:00	127	0.01139	0	0	155	4.81	6.08	66.6	93.6	99.29	-0.4	-0.7	0.201	67	0.14	100	8197	99.24	69.4
2023-07-23 19:15:00	147	0.01005	0	0	140	5.55	7.36	66.5	94.4	99.28	-0.3	-0.7	0.12	67	0.12	100	8194	99.24	69.5
2023-07-23 19:20:00	179	0.01139	0	0	142	5.93	7.16	66.3	95.3	99.27	-0.1	-0.7	0.201	66.9	0.1	100	8191	99.23	69.5
2023-07-23 19:25:00	206.8	0.0067	0	0	143	8.03	10.4	66.2	95.6	99.26	-0.2	-0.7	0.12	66.8	0.1	100	8194	99.23	69.6
2023-07-23 19:30:00	201.4	0.00402	0	0	137	8.32	11.86	66.2	95.9	99.26	-0.2	-0.7	0.08	66.8	0.09	100	8194	99.22	69.7
2023-07-23 19:35:00	180	0.00067	0	0	140	8.72	11.48	66.4	95.3	99.25	-0.2	-0.7	0.04	66.9	0.1	100	8192	99.22	69.6
2023-07-23 19:40:00	142.6	0	0	0	144	6.55	9.04	66.6	96.5	99.26	-0.1	-0.8	0	67.1	0.08	100	8193	99.22	69.7
2023-07-23 19:45:00	108.6	0	0	0	167	6.78	9.19	67	96	99.27	-0.2	-0.8	0	67.4	0.09	100	8192	99.23	69.8
2023-07-23 19:50:00	81.4	0	0	0	169	6.22	8.23	67.1	96.2	99.27	-0.3	-0.7	0	67.4	0.09	100	8186	99.23	69.7
2023-07-23 19:55:00	60	0	0	0	169	6.4	9.82	67.3	95.8	99.28	-0.2	-0.7	0	67.5	0.1	100	8187	99.23	69.6
2023-07-23 20:00:00	38.4	0	0	0	169	5.35	7.14	67.3	96.3	99.28	-0.2	-0.8	0	67.5	0.09	100	8186	99.23	69.1
2023-07-23 20:05:00	20.6	0	0	0	166	5.77	7.31	67.4	95.4	99.27	-0.1	-0.8	0	67.5	0.1	100	8183	99.23	68.6
2023-07-23 20:10:00	11.2	0	0	0	164	5.64	6.64	67.4	95.7	99.27	-0.1	-0.8	0	67.4	0.1	100	8187	99.23	68.3
2023-07-23 20:15:00	6.8	0	0	0	168	4.76	6.67	67.2	96.1	99.27	-0.2	-0.6	0	67.2	0.09	100	8185	99.23	68
2023-07-23 20:20:00	4.4	0	0	0	175	4.03	5.03	67	96.2	99.28	-0.2	-0.8	0	67	0.09	100	8183	99.23	67.7
2023-07-23 20:25:00	2.6	0	0	0	178	4.14	5.7	67	96.7	99.28	-0.2	-0.7	0	67	0.07	100	8184	99.24	67.5
2023-07-23 20:30:00	1.4	0	0	0	172	4.76	5.73	66.8	97	99.28	-0.2	-0.7	0	66.9	0.07	100	8179	99.24	67.3
2023-07-23 20:35:00	0.4	0	0	0	164	5.14	5.99	66.8	97.3	99.28	-0.2	-0.7	0	66.8	0.06	100	8181	99.24	67.1
2023-07-23 20:40:00	0	0	0	0	168	5.53	6.76	66.7	97.9	99.28	-0.2	-0.7	0	66.7	0.05	100	8181	99.23	67
2023-07-23 20:45:00	0	0	0	0	170	5.84	7.72	66.8	97.7	99.28	-0.2	-0.8	0	66.8	0.05	100	8178	99.24	67
2023-07-23 20:50:00	0	0	0	0	171	5.68	6.73	66.8	97.5	99.28	-0.2	-0.7	0	66.7	0.06	100	8180	99.25	66.9
2023-07-23 20:55:00	0	0	0	0	176	5.35	6.62	66.6	97.8	99.29	-0.1	-0.7	0	66.6	0.05	100	8177	99.25	66.7
2023-07-23 21:00:00	0	0	0	0	178	6.04	8.16	66.6	98.1	99.29	-0.2	-0.7	0	66.6	0.04	100	8178	99.25	66.6
2023-07-23 21:05:00	0	0	0	0	182	6.31	8.21	66.6	98.1	99.3	-0.3	-0.8	0	66.6	0.04	100	8174	99.26	66.6
2023-07-23 21:10:00	0	0	0	0	180	7.65	9.4	66.5	97.9	99.31	-0.2	-0.8	0	66.5	0.05	100	8175	99.28	66.6
2023-07-23 21:15:00	0	0	0	0	181	7.92	10.25	66.6	97.2	99.32	-0.3	-0.6	0	66.5	0.06	100	8174	99.28	66.5

z6-17454 8928	Port1															Port7		Port8	
	ATMOS 41 All-in-one Weather Station															Battery		Barometer	
Timestamps	W/m² Solar Radiation	in Precipitation	Lightning Activity	miles Lightning Distance	° Wind Direction	mph Wind Speed	mph Gust Speed	°F Air Temp.	% Relative Humidity	kPa Atmospheric Pressure	° X-axis Level	° Y-axis Level	in/h Max Precip Rate	°F RH Sensor Temp	kPa VPD	% Battery Percent	mV Battery Voltage	kPa Reference Pressure	°F Logger Temp.
2023-07-23 21:20:00	0	0	0	0	180	7.58	10.38	66.5	96.8	99.32	-0.2	-0.7	0	66.5	0.07	100	8173	99.28	66.6
2023-07-23 21:25:00	0	0	0	0	181	7.25	8.79	66.5	96.5	99.33	-0.1	-0.7	0	66.6	0.08	100	8173	99.29	66.5
2023-07-23 21:30:00	0	0	0	0	181	6.98	8.88	66.6	96.1	99.34	-0.3	-0.7	0	66.6	0.09	100	8172	99.31	66.5
2023-07-23 21:35:00	0	0	0	0	181	7.31	9.98	66.6	96.3	99.36	-0.1	-0.7	0	66.6	0.08	100	8172	99.32	66.4
2023-07-23 21:40:00	0	0	0	0	180	7.45	8.88	66.5	95.4	99.36	-0.3	-0.6	0	66.5	0.1	100	8172	99.33	66.3
2023-07-23 21:45:00	0	0	0	0	177	7.56	9.44	66.5	93.9	99.37	-0.1	-0.6	0	66.5	0.14	100	8169	99.33	66.3
2023-07-23 21:50:00	0	0	0	0	177	7.54	9.66	66.5	93.4	99.38	-0.1	-0.7	0	66.6	0.15	100	8172	99.34	66.3
2023-07-23 21:55:00	0	0	0	0	177	7.52	9.73	66.5	93.4	99.38	-0.2	-0.8	0	66.5	0.15	100	8170	99.34	66.3
2023-07-23 22:00:00	0	0	0	0	180	6.78	8.88	66.4	93	99.38	-0.1	-0.6	0	66.3	0.16	100	8169	99.34	66.2
2023-07-23 22:05:00	0	0	0	0	170	6.96	8.19	66.3	93.3	99.38	-0.2	-0.8	0	66.3	0.15	100	8156	99.34	66.3
2023-07-23 22:10:00	0	0	0	0	169	6.58	8.72	66.2	93.4	99.38	-0.2	-0.8	0	66.2	0.15	100	8159	99.35	66.3
2023-07-23 22:15:00	0	0	0	0	168	6.58	8.21	66.2	92.6	99.38	-0.2	-0.9	0	66.2	0.16	100	8157	99.34	66.2
2023-07-23 22:20:00	0	0	0	0	169	6.46	7.94	66.3	91.9	99.38	-0.3	-0.6	0	66.2	0.18	100	8156	99.34	66.1
2023-07-23 22:25:00	0	0	0	0	172	5.7	7	66.2	91.8	99.37	-0.2	-0.5	0	66.2	0.18	100	8156	99.33	66.1
2023-07-23 22:30:00	0	0	0	0	171	5.79	6.96	66.2	90.9	99.36	-0.3	-0.7	0	66.2	0.2	100	8156	99.32	66
2023-07-23 22:35:00	0	0	0	0	168	5.73	6.62	66.2	91.2	99.36	-0.2	-0.8	0	66.2	0.19	100	8157	99.32	66.1
2023-07-23 22:40:00	0	0	0	0	172	6.62	8.03	66.4	91.4	99.37	-0.2	-0.8	0	66.5	0.19	100	8156	99.33	66.2
2023-07-23 22:45:00	0	0	0	0	167	6.71	8.03	66.4	92.8	99.38	-0.2	-0.8	0	66.4	0.16	100	8154	99.34	66.2
2023-07-23 22:50:00	0	0	0	0	166	6.62	8.14	66.3	92.7	99.38	-0.2	-0.7	0	66.3	0.16	100	8153	99.34	66.2
2023-07-23 22:55:00	0	0	0	0	168	5.66	6.42	66.2	92.3	99.38	-0.2	-0.7	0	66.2	0.17	100	8153	99.34	66.1
2023-07-23 23:00:00	0	0	0	0	167	6.22	7.9	66.1	92.6	99.37	-0.3	-0.6	0	66.1	0.16	100	8153	99.34	66
2023-07-23 23:05:00	0	0	0	0	157	6.51	7.67	66	93.6	99.37	-0.3	-0.7	0	66	0.14	100	8152	99.34	65.9
2023-07-23 23:10:00	0	0	0	0	166	6.78	8.01	65.8	93.9	99.37	-0.2	-0.7	0	65.8	0.13	100	8151	99.34	65.7
2023-07-23 23:15:00	0	0	0	0	168	6.62	7.83	65.6	93.5	99.37	-0.1	-0.8	0	65.6	0.14	100	8150	99.33	65.6
2023-07-23 23:20:00	0	0	0	0	163	6.22	7.54	65.6	94.2	99.37	-0.2	-0.8	0	65.6	0.13	100	8150	99.33	65.4
2023-07-23 23:25:00	0	0	0	0	164	5.19	6.17	65.4	94.6	99.37	-0.1	-0.6	0	65.4	0.12	100	8149	99.34	65.3
2023-07-23 23:30:00	0	0	0	0	167	4.94	6.06	65.2	94.8	99.38	-0.2	-0.8	0	65.2	0.11	100	8150	99.35	65.1
2023-07-23 23:35:00	0	0	0	0	166	4.94	6.35	65	95.1	99.39	0	-0.8	0	65	0.1	100	8150	99.35	64.9
2023-07-23 23:40:00	0	0	0	0	169	5.7	7.63	64.8	95	99.39	-0.3	-0.8	0	64.9	0.11	100	8148	99.36	64.8
2023-07-23 23:45:00	0	0	0	0	169	5.61	7.81	64.7	94.4	99.4	-0.2	-0.8	0	64.7	0.12	100	8147	99.36	64.7
2023-07-23 23:50:00	0	0	0	0	176	4.79	5.7	64.6	94.7	99.4	-0.3	-0.7	0	64.7	0.11	100	8144	99.36	64.6
2023-07-23 23:55:00	0	0	0	0	180	5.03	6.55	64.7	94.2	99.39	-0.2	-0.7	0	64.7	0.12	100	8144	99.36	64.5
2023-07-24 00:00:00	0	0	0	0	178	5.03	6.38	64.7	94	99.39	-0.2	-0.7	0	64.6	0.13	100	8145	99.36	64.5
2023-07-24 00:05:00	0	0	0	0	172	4.65	5.55	64.6	93.9	99.39	-0.2	-0.7	0	64.6	0.13	100	8127	99.35	64.6
2023-07-24 00:10:00	0	0	0	0	161	5.44	7.05	64.5	94.3	99.39	-0.1	-0.7	0	64.5	0.12	100	8122	99.35	64.8
2023-07-24 00:15:00	0	0	0	0	160	5.39	6.73	64.5	95.2	99.38	-0.3	-0.8	0	64.5	0.1	100	8116	99.35	64.8
2023-07-24 00:20:00	0	0	0	0	161	5.26	6.02	64.5	95.4	99.37	-0.2	-0.7	0	64.5	0.09	100	8124	99.34	64.7
2023-07-24 00:25:00	0	0	0	0	164	5.35	7.45	64.5	95.2	99.38	-0.1	-0.7	0	64.5	0.1	100	8123	99.34	64.5
2023-07-24 00:30:00	0	0	0	0	171	4.92	6.35	64.4	95.1	99.38	-0.3	-0.6	0	64.4	0.1	100	8127	99.34	64.4
2023-07-24 00:35:00	0	0	0	0	176	4.47	5.5	64.4	95	99.38	-0.2	-0.6	0	64.3	0.1	100	8124	99.34	64.2
2023-07-24 00:40:00	0	0	0	0	182	4.38	5.37	64.2	95.2	99.37	-0.3	-0.6	0	64.2	0.1	100	8124	99.34	64.1
2023-07-24 00:45:00	0	0	0	0	204	2.46	4.63	64.2	95.2	99.38	-0.3	-0.7	0	64.2	0.1	100	8127	99.34	63.9
2023-07-24 00:50:00	0	0	0	0	171	1.07	2.04	63.9	95.9	99.39	-0.2	-0.7	0	63.9	0.08	100	8122	99.35	63.7
2023-07-24 00:55:00	0	0	0	0	181	2.13	2.73	63.8	96.3	99.39	-0.2	-0.7	0	63.8	0.08	100	8123	99.35	63.4
2023-07-24 01:00:00	0	0	0	0	188	2.68	3.67	63.7	96.7	99.39	-0.2	-0.8	0	63.7	0.07	100	8123	99.36	63.3
2023-07-24 01:05:00	0	0	0	0	184	2.44	3.85	63.5	97.2	99.4	-0.2	-0.7	0	63.5	0.06	100	8124	99.36	63.2
2023-07-24 01:10:00	0	0	0	0	163	0.89	2.62	63.4	97.5	99.4	-0.2	-0.6	0	63.4	0.05	100	8122	99.37	63
2023-07-24 01:15:00	0	0	0	0	169	0.89	1.79	63.2	97.9	99.4	-0.3	-0.7	0	63.2	0.04	100	8124	99.36	62.8
2023-07-24 01:20:00	0	0	0	0	150	2.13	3.91	63.1	98.2	99.4	-0.2	-0.8	0	63.1	0.04	100	8120	99.37	62.6
2023-07-24 01:25:00	0	0	0	0	170	2.73	3.98	63.1	98	99.39	-0.3	-0.7	0	63.1	0.04	100	8121	99.36	62.6
2023-07-24 01:30:00	0	0	0	0	213	1.52	2.08	63.1	98	99.39	-0.3	-0.7	0	63.1	0.04	100	8121	99.36	62.6
2023-07-24 01:35:00	0	0	0	0	221	1.41	2.62	62.9	98.8	99.39	-0.2	-0.8	0	62.9	0.02	100	8118	99.36	62.4
2023-07-24 01:40:00	0	0	0	0	184	3.36	4.18	62.9	97.6	99.39	-0.3	-0.7	0	62.9	0.05	100	8119	99.35	62.4
2023-07-24 01:45:00	0	0	0	0	174	3.44	3.89	63.1	96.7	99.39	-0.3	-0.7	0	63.1	0.07	100	8122	99.35	62.5
2023-07-24 01:50:00	0	0	0	0	186	3.56	4.52	63.2	96.4	99.39	-0.3	-0.7	0	63.2	0.07	100	8116	99.35	62.6
2023-07-24 01:55:00	0	0	0	0	184	3.89	4.76	63.4	96.5	99.39	-0.2	-0.7	0	63.4	0.07	100	8118	99.35	62.7
2023-07-24 02:00:00	0	0	0	0	181	3.11	3.65	63.4	96.4	99.39	-0.2	-0.7	0	63.5	0.07	100	8117	99.35	62.8
2023-07-24 02:05:00	0	0	0	0	171	3.49	4.18	63.4	96.2	99.39	-0.2	-0.6	0	63.4	0.08	100	8114	99.35	62.8
2023-07-24 02:10:00	0	0	0	0	179	3.13	3.78	63.4	96.2	99.38	-0.3	-0.7	0	63.4	0.07	100	8115	99.35	62.8
2023-07-24 02:15:00	0	0	0	0	185	3.38	4.23	63.4	96.5	99.38	-0.2	-0.8	0	63.4	0.07	100	8117	99.34	62.8
2023-07-24 02:20:00	0	0	0	0	171	4	5.57	63.4	96.5	99.37	-0.3	-0.7	0	63.4	0.07	100	8115	99.34	62.8
2023-07-24 02:25:00	0	0	0	0	167	4.47	5.79	63.4	96.6	99.37	-0.3	-0.6	0	63.5	0.07	100	8112	99.33	62.8
2023-07-24 02:30:00	0	0	0	0	162	4.27	5.48	63.4	97.1	99.36	-0.2	-0.7	0	63.4	0.06	100	8113	99.33	62.9
2023-07-24 02:35:00	0	0	0	0	156	3.38	5.06	63.4	96.8	99.36	-0.2	-0.7	0	63.4	0.06	100	8112	99.33	62.9

z6-17454 8928	Port1															Port7		Port8	
	ATMOS 41 All-in-one Weather Station															Battery		Barometer	
Timestamps	W/m² Solar Radiation	in Precipitation	Lightning Activity	miles Lightning Distance	° Wind Direction	mph Wind Speed	mph Gust Speed	°F Air Temp.	% Relative Humidity	kPa Atmospheric Pressure	° X-axis Level	° Y-axis Level	in/h Max Precip Rate	°F RH Sensor Temp	kPa VPD	% Battery Percent	mV Battery Voltage	kPa Reference Pressure	°F Logger Temp.
2023-07-24 02:40:00	0	0	0	0	165	3.11	5.64	63.5	96.8	99.37	-0.2	-0.6	0	63.5	0.06	100	8112	99.33	63
2023-07-24 02:45:00	0	0	0	0	288	1.12	1.99	63.4	97.4	99.37	-0.3	-0.7	0	63.4	0.05	100	8114	99.34	62.8
2023-07-24 02:50:00	0	0	0	0	167	2.55	4.61	63.1	98	99.38	-0.2	-0.7	0	63.1	0.04	100	8112	99.35	62.6
2023-07-24 02:55:00	0	0	0	0	164	4.18	4.88	63.1	97.4	99.38	-0.2	-0.7	0	63.1	0.05	100	8111	99.34	62.6
2023-07-24 03:00:00	0	0	0	0	173	3.15	4.59	63.1	97.5	99.38	-0.2	-0.7	0	63.1	0.05	100	8112	99.35	62.7
2023-07-24 03:05:00	0	0	0	0	183	2.21	3.38	63	97.5	99.38	-0.2	-0.6	0	63	0.05	100	8109	99.35	62.6
2023-07-24 03:10:00	0	0	0	0	194	1.81	3.06	62.9	97.5	99.38	-0.2	-0.7	0	62.9	0.05	100	8110	99.34	62.4
2023-07-24 03:15:00	0	0	0	0	259	1.07	1.48	62.7	98.1	99.37	-0.2	-0.7	0	62.7	0.04	100	8110	99.34	62.2
2023-07-24 03:20:00	0	0	0	0	189	2.06	3.56	62.6	98.3	99.37	-0.4	-0.8	0	62.6	0.03	100	8107	99.34	62
2023-07-24 03:25:00	0	0	0	0	196	4.09	5.41	62.5	98.2	99.38	-0.2	-0.7	0	62.5	0.03	100	8110	99.34	62
2023-07-24 03:30:00	0	0	0	0	202	3.38	4.7	62.5	98.4	99.38	-0.2	-0.7	0	62.5	0.03	100	8108	99.34	62
2023-07-24 03:35:00	0	0	0	0	177	3.36	6.6	62.4	98.8	99.37	-0.2	-0.8	0	62.4	0.02	100	8106	99.34	61.9
2023-07-24 03:40:00	0	0	0	0	160	4.72	6.73	62.5	99	99.37	-0.2	-0.6	0	62.4	0.02	100	8105	99.34	62
2023-07-24 03:45:00	0	0	0	0	160	5.88	8.23	62.5	99.1	99.37	-0.3	-0.6	0	62.5	0.02	100	8108	99.34	62.1
2023-07-24 03:50:00	0	0	0	0	159	4.76	6.24	62.5	98.9	99.37	-0.2	-0.7	0	62.5	0.02	100	8105	99.34	62.2
2023-07-24 03:55:00	0	0	0	0	155	8.01	11.74	62.5	99.3	99.38	-0.4	-0.6	0	62.5	0.01	100	8105	99.35	62.3
2023-07-24 04:00:00	0	0	0	0	155	6.8	7.58	62.6	99	99.37	-0.2	-0.7	0	62.6	0.02	100	8105	99.34	62.4
2023-07-24 04:05:00	0	0	0	0	155	5.93	7.4	62.6	98.9	99.37	-0.3	-0.6	0	62.6	0.02	100	8105	99.33	62.5
2023-07-24 04:10:00	0	0	0	0	157	5.88	7.16	62.9	98.2	99.36	-0.2	-0.7	0	62.9	0.04	100	8105	99.33	62.6
2023-07-24 04:15:00	0	0	0	0	149	6.08	7.11	63	97.8	99.35	-0.1	-0.7	0	63	0.04	100	8105	99.32	62.7
2023-07-24 04:20:00	0	0	0	0	156	6.58	7.96	63.2	97.3	99.36	-0.3	-0.8	0	63.2	0.05	100	8102	99.33	62.7
2023-07-24 04:25:00	0	0	0	0	156	6.73	9.06	63.2	97.6	99.36	-0.2	-0.7	0	63.2	0.05	100	8102	99.33	62.7
2023-07-24 04:30:00	0	0	0	0	158	7	8.14	63.2	97.5	99.36	-0.1	-0.7	0	63.2	0.05	100	8102	99.33	62.7
2023-07-24 04:35:00	0	0	0	0	158	6.55	7.67	63.1	97.6	99.36	-0.3	-0.6	0	63.1	0.05	100	8102	99.33	62.6
2023-07-24 04:40:00	0	0	0	0	166	5.59	6.73	63	97.5	99.36	-0.1	-0.8	0	63	0.05	100	8103	99.32	62.6
2023-07-24 04:45:00	0	0	0	0	166	4.79	6.06	63	97.4	99.36	-0.2	-0.7	0	63	0.05	100	8101	99.33	62.5
2023-07-24 04:50:00	0	0	0	0	171	5.35	6.2	62.9	97.3	99.37	-0.2	-0.7	0	62.9	0.05	100	8098	99.34	62.4
2023-07-24 04:55:00	0	0	0	0	175	5.64	7.81	62.7	97.5	99.37	-0.2	-0.7	0	62.7	0.05	100	8098	99.34	62.3
2023-07-24 05:00:00	0	0	0	0	176	6.35	8.48	62.6	97	99.38	-0.3	-0.7	0	62.6	0.06	100	8099	99.34	62.3
2023-07-24 05:05:00	0	0	0	0	179	7.34	9.13	62.7	96.9	99.38	-0.1	-0.8	0	62.6	0.06	100	8099	99.34	62.3
2023-07-24 05:10:00	0	0	0	0	177	6.8	8.16	62.5	96.9	99.38	-0.3	-0.6	0	62.5	0.06	100	8099	99.35	62.2
2023-07-24 05:15:00	0	0	0	0	174	6.26	8.21	62.4	96.8	99.38	-0.2	-0.7	0	62.4	0.06	100	8099	99.34	62.1
2023-07-24 05:20:00	0	0	0	0	173	5.77	7.47	62.3	96.9	99.37	-0.3	-0.6	0	62.3	0.06	100	8098	99.35	62
2023-07-24 05:25:00	0	0	0	0	165	5.64	7.27	62.3	97.2	99.38	-0.2	-0.7	0	62.3	0.05	100	8099	99.35	61.9
2023-07-24 05:30:00	1	0	0	0	149	5.82	7.02	62.2	97.5	99.37	-0.1	-0.6	0	62.2	0.05	100	8096	99.34	61.9
2023-07-24 05:35:00	2.2	0	0	0	149	5.01	7.27	62.2	98.1	99.38	-0.4	-0.7	0	62.3	0.04	100	8084	99.35	61.9
2023-07-24 05:40:00	3.8	0	0	0	172	3.42	4.45	62.2	98.6	99.38	-0.3	-0.7	0	62.2	0.03	100	8088	99.35	62
2023-07-24 05:45:00	5.8	0	0	0	164	3.22	4.12	62.1	98.9	99.38	-0.2	-0.8	0	62	0.02	100	8088	99.35	61.8
2023-07-24 05:50:00	8.6	0	0	0	167	3.38	4.52	62	99.4	99.38	-0.2	-0.6	0	62	0.01	100	8086	99.35	61.7
2023-07-24 05:55:00	12	0	0	0	167	3.24	4.03	62.1	99.8	99.38	-0.3	-0.8	0	62.1	0	100	8089	99.35	61.6
2023-07-24 06:00:00	15.4	0	0	0	168	2.57	3.44	62.1	99.9	99.38	-0.4	-0.7	0	62.2	0	100	8086	99.35	61.6
2023-07-24 06:05:00	20.2	0	0	0	171	2.28	3.11	62.1	100	99.38	-0.2	-0.7	0	62.2	0	100	8074	99.35	61.6
2023-07-24 06:10:00	33.8	0	0	0	167	2.35	3.06	62	100.1	99.38	-0.3	-0.7	0	62.1	0	100	8078	99.35	61.8
2023-07-24 06:15:00	46	0	0	0	170	3.51	5.26	62.2	99.8	99.38	-0.2	-0.7	0	62.5	0	100	8083	99.36	61.9
2023-07-24 06:20:00	56	0	0	0	167	4.38	6.08	62.5	100	99.39	-0.2	-0.6	0	62.7	0	100	8082	99.36	62.1
2023-07-24 06:25:00	65.6	0	0	0	173	4.27	5.44	62.7	99.6	99.39	-0.1	-0.6	0	63	0.01	100	8089	99.37	62.5
2023-07-24 06:30:00	78	0	0	0	193	4.97	7.09	63.1	98.6	99.41	-0.1	-0.6	0	63.4	0.03	100	8092	99.39	62.9
2023-07-24 06:35:00	94.2	0	0	0	201	6.04	7.52	63.5	97.3	99.43	-0.2	-0.7	0	63.8	0.05	100	8093	99.41	63.2
2023-07-24 06:40:00	96.2	0	0	0	193	5.21	7.56	63.6	95.7	99.43	-0.2	-0.6	0	64	0.09	100	8098	99.41	63.6
2023-07-24 06:45:00	87.8	0	0	0	189	2.37	4.52	63.8	94.9	99.42	-0.3	-0.6	0	64.3	0.1	100	8099	99.39	63.9
2023-07-24 06:50:00	64.4	0	0	0	172	1.23	1.95	63.8	95.1	99.41	-0.2	-0.7	0	64.3	0.1	100	8101	99.39	64.2
2023-07-24 06:55:00	108.8	0	0	0	329	1.25	2.06	63.9	95.5	99.4	-0.1	-0.7	0	64.7	0.09	100	8105	99.38	64.5
2023-07-24 07:00:00	133.8	0	0	0	340	1.28	2.19	64.4	96.7	99.4	-0.2	-0.7	0	65.4	0.07	100	8109	99.38	65
2023-07-24 07:05:00	152	0	0	0	320	0.58	1.14	64.8	97.2	99.4	-0.2	-0.8	0	66.1	0.06	100	8114	99.38	65.7
2023-07-24 07:10:00	167	0	0	0	340	1.48	2.59	65.8	95.2	99.39	-0.1	-0.7	0	67.1	0.1	100	8122	99.37	66.6
2023-07-24 07:15:00	183.4	0	0	0	346	1.52	2.08	66.7	93	99.38	-0.2	-0.7	0	67.9	0.16	100	8126	99.37	67.6
2023-07-24 07:20:00	213.4	0	0	0	7	1.16	2.04	67.2	91.2	99.37	-0.2	-0.7	0	68.6	0.2	100	8123	99.36	68.6
2023-07-24 07:25:00	259.4	0	0	0	3	1.19	2.19	67.8	90.4	99.38	-0.1	-0.7	0	69.5	0.22	100	8132	99.37	69.7
2023-07-24 07:30:00	297	0	0	0	139	0.89	2.3	68.1	91.2	99.38	-0.1	-0.8	0	70.6	0.21	100	8140	99.37	70.8
2023-07-24 07:35:00	296.2	0	0	0	41	1.14	2.26	69.3	88.1	99.38	-0.1	-0.7	0	71.5	0.29	100	8146	99.37	71.9
2023-07-24 07:40:00	257.8	0	0	0	8	1.45	3.44	70.2	87	99.38	-0.1	-0.8	0	72	0.33	100	8151	99.37	72.9
2023-07-24 07:45:00	167.4	0	0	0	4	1.36	2.26	70.9	84.9	99.39	0	-0.7	0	72.2	0.39	100	8153	99.37	73.5
2023-07-24 07:50:00	160.4	0	0	0	120	1.45	2.71	70.8	84.5	99.39	-0.1	-0.8	0	71.9	0.4	100	8137	99.36	73.8
2023-07-24 07:55:00	169.8	0	0	0	128	2.98	5.12	70.7	84.4	99.4	-0.1	-0.8	0	71.6	0.4	100	8142	99.37	73.9

z6-17454 8928	Port1															Port7		Port8	
	ATMOS 41 All-in-one Weather Station															Battery		Barometer	
Timestamps	W/m² Solar Radiation	in Precipitation	Lightning Activity	miles Lightning Distance	° Wind Direction	mph Wind Speed	mph Gust Speed	°F Air Temp.	% Relative Humidity	kPa Atmospheric Pressure	° X-axis Level	° Y-axis Level	in/h Max Precip Rate	°F RH Sensor Temp	kPa VPD	% Battery Percent	mV Battery Voltage	kPa Reference Pressure	°F Logger Temp.
2023-07-24 08:00:00	193.6	0	0	0	131	2.93	3.96	70.3	84.8	99.4	-0.1	-0.8	0	71.1	0.38	100	8144	99.37	73.5
2023-07-24 08:05:00	226.2	0	0	0	161	4.03	6.55	70	86.1	99.4	-0.2	-0.7	0	71	0.35	100	8135	99.38	73.2
2023-07-24 08:10:00	221	0	0	0	141	4.72	6.2	70.1	86.1	99.41	-0.2	-0.8	0	70.9	0.35	100	8142	99.38	73
2023-07-24 08:15:00	311.6	0	0	0	130	4.5	5.97	70.1	87.2	99.4	-0.1	-0.6	0	71.2	0.32	100	8147	99.38	72.8
2023-07-24 08:20:00	270.4	0	0	0	127	3.29	5.55	70.2	86.6	99.4	-0.1	-0.8	0	71.2	0.34	100	8151	99.38	72.9
2023-07-24 08:25:00	240.2	0	0	0	142	1.95	3.42	70.3	86.9	99.4	-0.1	-0.8	0	71.6	0.33	100	8154	99.37	73.2
2023-07-24 08:30:00	361.4	0	0	0	130	3.02	4.23	70.7	86.1	99.39	-0.1	-0.7	0	72.2	0.36	100	8159	99.38	73.6
2023-07-24 08:35:00	509	0	0	0	129	1.81	3.13	71.5	85.5	99.38	-0.1	-0.8	0	73.3	0.38	100	8174	99.39	74.3
2023-07-24 08:40:00	433.4	0	0	0	141	1.03	2.15	72.2	84.9	99.39	0	-0.7	0	74.7	0.41	100	8180	99.39	75.5
2023-07-24 08:45:00	308.8	0	0	0	188	1.66	2.98	73	81.9	99.41	0	-0.8	0	75.2	0.5	100	8179	99.39	76.4
2023-07-24 08:50:00	254.2	0	0	0	253	1.41	3.13	73.3	80.3	99.42	-0.1	-0.8	0	75.1	0.55	100	8179	99.39	76.9
2023-07-24 08:55:00	438.4	0	0	0	29	3.04	5.26	73.8	81.2	99.4	0	-0.7	0	75.3	0.54	100	8191	99.39	77
2023-07-24 09:00:00	408.8	0	0	0	15	2.19	3.13	74.3	81.2	99.41	-0.1	-0.8	0	76.1	0.54	100	8195	99.4	77.4
2023-07-24 09:05:00	452.8	0	0	0	11	2.42	3.96	74.7	80.8	99.42	-0.1	-0.8	0	76.5	0.56	100	8203	99.41	78
2023-07-24 09:10:00	357.2	0	0	0	33	3.36	5.88	75.6	79.1	99.42	0	-0.8	0	76.9	0.63	100	8204	99.41	78.4
2023-07-24 09:15:00	337.4	0	0	0	49	1.77	4.27	75.1	79.9	99.42	0	-0.9	0	76.8	0.6	100	8210	99.41	78.7
2023-07-24 09:20:00	476.6	0	0	0	56	1.34	2.51	75.2	80.8	99.41	0	-0.8	0	77.5	0.57	100	8216	99.4	79.1
2023-07-24 09:25:00	561	0	0	0	52	3	5.95	76.7	77.6	99.4	-0.1	-0.7	0	78.7	0.7	100	8229	99.4	80
2023-07-24 09:30:00	620.8	0	0	0	12	4.36	7.36	78.2	74.8	99.4	0.1	-0.8	0	79.6	0.83	100	8238	99.41	80.8
2023-07-24 09:35:00	576.8	0	0	0	356	3.09	5.41	78.8	74.1	99.4	0.2	-0.8	0	80.3	0.87	100	8241	99.4	81.6
2023-07-24 09:40:00	502.2	0	0	0	12	3.69	5.23	79.1	73	99.41	0.1	-0.8	0	80.6	0.92	100	8244	99.4	82.2
2023-07-24 09:45:00	327.8	0	0	0	45	2.98	5.06	78.7	73.5	99.43	0	-0.9	0	80.2	0.89	100	8244	99.4	82.3
2023-07-24 09:50:00	265.2	0	0	0	45	3.18	6.24	78.3	73.1	99.43	0	-0.8	0	79.4	0.89	100	8232	99.4	82
2023-07-24 09:55:00	344	0	0	0	76	2.1	4.88	77.4	74.2	99.43	0	-0.9	0	78.7	0.83	100	8238	99.41	81.5
2023-07-24 10:00:00	653.6	0	0	0	49	2.8	4.34	77.6	75.4	99.41	0.2	-0.8	0	79.3	0.79	100	8251	99.41	81.5
2023-07-24 10:05:00	682.2	0	0	0	59	4.18	7.18	78.9	73.2	99.4	0.1	-0.9	0	80.4	0.9	100	8257	99.4	82.1
2023-07-24 10:10:00	698.2	0	0	0	59	2.77	6.17	79.4	71.7	99.41	0.1	-0.9	0	80.9	0.97	100	8264	99.41	82.5
2023-07-24 10:15:00	707.8	0	0	0	79	3.38	6.2	80	70.7	99.41	0	-0.8	0	81.6	1.02	100	8273	99.41	83.2
2023-07-24 10:20:00	698	0	0	0	12	3.76	6.62	80.5	68.5	99.41	0	-0.8	0	82	1.12	100	8277	99.42	83.8
2023-07-24 10:25:00	683.2	0	0	0	318	2.21	5.86	80.6	68.7	99.42	0.1	-0.8	0	82.5	1.12	100	8282	99.43	84.2
2023-07-24 10:30:00	682.8	0	0	0	338	2.19	4.05	81.2	67.3	99.42	0.2	-0.8	0	83	1.19	100	8289	99.42	84.7
2023-07-24 10:35:00	702.6	0	0	0	335	1.88	3.53	81.6	66.8	99.43	0.1	-0.9	0	83.7	1.22	100	8296	99.43	85.5
2023-07-24 10:40:00	742	0	0	0	12	2.55	5.91	82.5	67.8	99.42	0.1	-0.8	0	84.5	1.22	100	8301	99.42	86.4
2023-07-24 10:45:00	812	0	0	0	6	3.49	6.58	83.5	61.7	99.41	0.1	-0.8	0	85	1.5	100	8306	99.42	87
2023-07-24 10:50:00	716.6	0	0	0	344	3.56	6.26	83.4	60.7	99.41	0.1	-0.9	0	85	1.53	100	8306	99.42	87.2
2023-07-24 10:55:00	671	0	0	0	355	3.15	6.38	83.1	59.5	99.43	0.1	-0.8	0	84.6	1.56	100	8311	99.42	87.1
2023-07-24 11:00:00	613.4	0	0	0	344	2.73	5.66	82.8	61	99.42	0.1	-0.8	0	84.4	1.5	100	8314	99.41	86.9
2023-07-24 11:05:00	747.2	0	0	0	342	2.06	3.6	82.9	63.4	99.41	0.1	-0.9	0	84.7	1.41	100	8317	99.41	87.1
2023-07-24 11:10:00	754.4	0	0	0	321	3.4	5.12	83.6	60.7	99.41	0.1	-0.8	0	85.2	1.54	100	8321	99.41	87.4
2023-07-24 11:15:00	761	0	0	0	344	2.3	4.16	83.6	61.2	99.41	0.1	-0.9	0	85.4	1.52	100	8323	99.4	87.7
2023-07-24 11:20:00	767.6	0	0	0	342	2.33	4.09	83.8	59.9	99.41	0.1	-0.8	0	85.6	1.59	100	8323	99.41	88.1
2023-07-24 11:25:00	766.4	0	0	0	307	2.73	6.24	84	61.4	99.41	0.2	-0.9	0	85.9	1.53	100	8327	99.41	88.4
2023-07-24 11:30:00	763.2	0	0	0	345	4.99	8.88	84.5	58.9	99.4	0.1	-0.9	0	85.8	1.66	100	8334	99.4	88.4
2023-07-24 11:35:00	772.2	0	0	0	341	4.63	6.85	84.1	58.4	99.4	0.1	-0.9	0	85.3	1.66	100	8333	99.39	88.1
2023-07-24 11:40:00	614	0	0	0	354	3.2	5.3	83.6	59.1	99.4	0.2	-0.9	0	84.8	1.6	100	8333	99.39	87.9
2023-07-24 11:45:00	772	0	0	0	280	2.19	4.76	83.1	62	99.39	0.2	-0.9	0	84.8	1.47	100	8336	99.39	87.8
2023-07-24 11:50:00	767.4	0	0	0	286	1.72	4.25	83.4	60.7	99.39	0	-0.8	0	85.5	1.53	100	8338	99.39	88
2023-07-24 11:55:00	778	0	0	0	359	2.48	5.86	83.8	60.2	99.39	0.1	-0.9	0	86	1.57	100	8339	99.39	88.4
2023-07-24 12:00:00	812.4	0	0	0	7	4.34	7.34	84.7	57.4	99.38	0.1	-0.8	0	86.1	1.73	100	8339	99.38	88.4
2023-07-24 12:05:00	831.6	0	0	0	343	3.42	6.93	84.3	57.2	99.38	0.1	-0.9	0	85.7	1.72	100	8342	99.37	88.2
2023-07-24 12:10:00	831.6	0	0	0	319	3.22	7.74	84.3	57.5	99.38	0.1	-0.9	0	85.8	1.71	100	8343	99.37	88.2
2023-07-24 12:15:00	840.2	0	0	0	324	2.39	6.17	84.1	59.4	99.38	0.1	-0.9	0	86	1.62	100	8345	99.37	88.3
2023-07-24 12:20:00	846	0	0	0	326	4.21	9.89	85	58.4	99.36	0.1	-0.8	0	86.4	1.71	100	8350	99.35	88.6
2023-07-24 12:25:00	855.4	0	0	0	17	4.9	8.55	85.1	57.1	99.35	0.1	-0.9	0	86.4	1.77	100	8348	99.35	88.8
2023-07-24 12:30:00	868	0	0	0	17	2.93	5.93	84.6	57.2	99.34	0.1	-0.8	0	86.1	1.73	100	8348	99.33	88.6
2023-07-24 12:35:00	892.6	0	0	0	8	5.19	7	84.9	57.5	99.33	0.2	-0.8	0	86.3	1.74	100	8346	99.32	88.6
2023-07-24 12:40:00	808.2	0	0	0	6	4.74	7.34	85.1	56.4	99.33	0.1	-0.9	0	86.3	1.79	100	8349	99.32	88.7
2023-07-24 12:45:00	753.8	0	0	0	17	3.58	5.91	84.4	56.7	99.33	0.1	-0.9	0	85.8	1.74	100	8349	99.32	88.5
2023-07-24 12:50:00	684.8	0	0	0	295	3.94	7.14	84.6	58.2	99.33	0.1	-0.8	0	86	1.69	100	8345	99.31	88.6
2023-07-24 12:55:00	882.4	0	0	0	278	3.31	7.07	84.8	56.5	99.32	0.1	-0.8	0	86.3	1.78	100	8346	99.31	88.6
2023-07-24 13:00:00	1039.4	0	0	0	311	3.8	7.56	85.6	57.3	99.3	0.2	-0.9	0	87.2	1.79	100	8345	99.3	89.1
2023-07-24 13:05:00	444.4	0	0	0	319	4.38	6.13	85.8	55.6	99.32	0.1	-0.9	0	87.1	1.87	100	8342	99.3	89.5
2023-07-24 13:10:00	394.6	0	0	0	283	2.15	5.44	84.7	57.6	99.33	0.2	-0.9	0	86.4	1.73	100	8335	99.29	89.2
2023-07-24 13:15:00	469.2	0	0	0	325	3.78	5.86	84.5	57.9	99.32	0.1	-0.9	0	86.1	1.7	100	8335	99.29	89

z6-17454 8928	Port1															Port7		Port8	
	ATMOS 41 All-in-one Weather Station															Battery		Barometer	
Timestamps	W/m² Solar Radiation	in Precipitation	Lightning Activity	miles Lightning Distance	° Wind Direction	mph Wind Speed	mph Gust Speed	°F Air Temp.	% Relative Humidity	kPa Atmospheric Pressure	° X-axis Level	° Y-axis Level	in/h Max Precip Rate	°F RH Sensor Temp	kPa VPD	% Battery Percent	mV Battery Voltage	kPa Reference Pressure	°F Logger Temp.
2023-07-24 13:20:00	657.2	0	0	0	329	5.84	7.63	84.6	57	99.32	0.1	-0.8	0	85.9	1.74	100	8332	99.3	88.7
2023-07-24 13:25:00	403.4	0	0	0	321	5.99	11.18	84.2	57.5	99.34	0	-0.8	0	85.4	1.7	100	8328	99.31	88.4
2023-07-24 13:30:00	499.6	0	0	0	285	5.64	8.84	83.7	58.7	99.32	0	-0.9	0	84.8	1.63	100	8327	99.29	87.9
2023-07-24 13:35:00	477	0	0	0	289	7.02	13.98	83.3	58.8	99.31	0.2	-1	0	84.5	1.6	100	8322	99.28	87.6
2023-07-24 13:40:00	477	0	0	0	300	10.16	14.5	83.4	58	99.3	-0.1	-0.8	0	84.2	1.64	100	8320	99.27	87
2023-07-24 13:45:00	456.8	0	1	12	302	8.61	13.65	82.7	59	99.29	-0.1	-0.9	0	83.7	1.57	100	8317	99.26	85.9
2023-07-24 13:50:00	709	0	0	0	291	7.99	12.17	82.6	61	99.27	-0.1	-0.7	0	83.6	1.48	100	8318	99.26	85.3
2023-07-24 13:55:00	1020.6	0	0	0	305	8.41	11.5	83.4	60.4	99.27	0.1	-0.9	0	84.5	1.55	100	8316	99.26	85.9
2023-07-24 14:00:00	971	0	2	9	295	9.33	19.01	84.6	58.4	99.27	0.2	-0.9	0	85.6	1.69	100	8317	99.26	86.9
2023-07-24 14:05:00	404.2	0	2	6	279	9.98	17.56	84.3	55.6	99.3	0.2	-0.9	0	85.2	1.79	100	8312	99.28	86.9
2023-07-24 14:10:00	247.2	0	2	6	265	8.46	17.4	83	57.4	99.33	0.1	-0.9	0	83.7	1.64	100	8311	99.29	85.8
2023-07-24 14:15:00	304.6	0	4	6	275	10.96	14.58	81.9	58.8	99.33	-0.2	-0.9	0	82.5	1.53	100	8305	99.29	84.5
2023-07-24 14:20:00	529.6	0	2	7	288	7.83	16.91	80.9	60.7	99.32	0.1	-0.9	0	81.8	1.42	100	8306	99.28	83.7
2023-07-24 14:25:00	600.6	0	4	7	292	5.1	8.19	80.9	62.1	99.3	0	-0.7	0	82.1	1.36	100	8305	99.28	83.9
2023-07-24 14:30:00	362.8	0	1	7	314	7.76	13.49	81	63.8	99.31	0	-0.9	0	82.1	1.31	100	8305	99.28	83.9
2023-07-24 14:35:00	385.4	0	0	0	327	12.59	16.78	80.6	61.7	99.31	0	-0.7	0	81.4	1.36	100	8303	99.29	83.2
2023-07-24 14:40:00	522.4	0	1	9	320	13.06	16.64	79.7	60.5	99.32	-0.1	-1	0	80.4	1.37	100	8305	99.3	82
2023-07-24 14:45:00	266.6	0	0	0	325	10.8	14.63	78.4	61.9	99.35	-0.1	-1	0	79.1	1.26	100	8302	99.31	81
2023-07-24 14:50:00	198.4	0	0	0	332	10.76	16.78	77.3	63.4	99.36	0	-0.9	0	77.8	1.17	100	8298	99.32	79.9
2023-07-24 14:55:00	162.8	0	0	0	315	9.28	15.84	76.1	67.1	99.39	-0.2	-0.8	0	76.6	1.01	100	8296	99.35	78.9
2023-07-24 15:00:00	165.2	0	0	0	329	12.24	19.89	75.3	70.1	99.4	0.1	-0.9	0	75.6	0.89	100	8292	99.37	78
2023-07-24 15:05:00	166	0	1	19	330	13.96	19.82	74.3	73	99.39	0.1	-0.6	0	74.6	0.78	100	8290	99.35	77
2023-07-24 15:10:00	213.8	0	0	0	327	7.52	10.78	73.3	76.3	99.39	-0.2	-0.8	0	73.7	0.66	100	8289	99.35	76.3
2023-07-24 15:15:00	430	0	0	0	3	8.19	10.56	72.8	79.3	99.37	0	-0.8	0	73.6	0.57	100	8289	99.33	75.7
2023-07-24 15:20:00	532.8	0	0	0	9	8.37	11.7	72.8	80.2	99.36	-0.2	-1	0	73.7	0.54	100	8287	99.33	75.7
2023-07-24 15:25:00	358.8	0	0	0	17	7.74	11.1	72.9	81.1	99.37	0	-0.8	0	73.8	0.52	100	8289	99.34	75.8
2023-07-24 15:30:00	470.4	0	0	0	6	6.76	12.17	73	81.1	99.38	-0.1	-0.7	0	74	0.52	100	8291	99.35	75.7
2023-07-24 15:35:00	302	0	0	0	14	6.96	9.35	73.2	80.6	99.37	-0.1	-0.9	0	74.1	0.54	100	8289	99.34	75.9
2023-07-24 15:40:00	237.2	0	0	0	35	5.53	7.58	73.3	79.9	99.38	0	-0.8	0	74.1	0.56	100	8288	99.34	75.9
2023-07-24 15:45:00	162	0	0	0	38	3.87	6.29	73.4	80	99.39	-0.2	-0.8	0	74.1	0.56	100	8285	99.35	75.8
2023-07-24 15:50:00	258.4	0	1	17	37	3.69	5.64	73.3	78.6	99.38	-0.1	-0.8	0	74.1	0.6	100	8285	99.34	75.9
2023-07-24 15:55:00	573.8	0	0	0	17	4.97	9.69	73.4	78.9	99.36	0	-0.8	0	74.8	0.59	100	8283	99.34	76.4
2023-07-24 16:00:00	777.2	0	0	0	27	4.79	6.89	74.7	77.1	99.35	-0.1	-0.8	0	76	0.67	100	8284	99.33	77.8
2023-07-24 16:05:00	400	0	0	0	34	5.28	8.95	75.6	75.4	99.35	-0.1	-0.9	0	76.7	0.74	100	8282	99.32	78.9
2023-07-24 16:10:00	173	0	0	0	52	5.84	10.74	76.1	73.7	99.37	-0.1	-0.8	0	76.7	0.81	100	8279	99.33	78.4
2023-07-24 16:15:00	227	0	0	0	14	5.88	8.46	75.8	74	99.35	-0.1	-0.7	0	76.5	0.79	100	8281	99.31	77.7
2023-07-24 16:20:00	382.2	0	0	0	42	3.47	5.66	75.5	77.9	99.34	0	-0.7	0	76.7	0.67	100	8277	99.3	77.7
2023-07-24 16:25:00	698	0	0	0	74	4.05	7.56	76.1	77.8	99.32	0.1	-0.9	0	77.6	0.68	100	8280	99.31	79.1
2023-07-24 16:30:00	591.6	0	0	0	82	4.81	8.03	76.9	75.1	99.34	-0.1	-0.9	0	78.2	0.78	100	8279	99.31	80.6
2023-07-24 16:35:00	589.2	0	0	0	80	6.31	9.31	77.5	67.8	99.34	-0.1	-0.9	0	78.8	1.04	100	8277	99.32	81.5
2023-07-24 16:40:00	452.2	0	0	0	65	4.5	6.49	77.6	67.1	99.36	0	-0.9	0	78.8	1.06	100	8279	99.33	81.6
2023-07-24 16:45:00	585	0	0	0	109	6.06	10.51	78	66.8	99.35	-0.1	-0.8	0	79.2	1.09	100	8277	99.32	81.7
2023-07-24 16:50:00	563.2	0	0	0	100	5.14	7.18	78.3	65.7	99.34	0	-0.9	0	79.6	1.14	100	8275	99.32	82.7
2023-07-24 16:55:00	532.6	0	0	0	97	5.19	10.11	78.6	64.4	99.34	0	-1	0	79.8	1.19	100	8275	99.31	83.2
2023-07-24 17:00:00	513	0	0	0	97	3.91	6.67	78.7	63.7	99.34	0.1	-0.9	0	80.1	1.22	100	8274	99.31	83.9
2023-07-24 17:05:00	493.8	0	0	0	121	3.87	6.15	78.9	63.1	99.34	-0.1	-0.8	0	80.3	1.24	100	8267	99.31	84.3
2023-07-24 17:10:00	478.8	0	0	0	119	2.86	6.29	79	63.8	99.34	0	-0.8	0	80.6	1.22	100	8269	99.31	84.8
2023-07-24 17:15:00	461	0	0	0	99	2.48	5.03	79	64.7	99.33	0.1	-0.9	0	80.9	1.19	100	8268	99.31	85.4
2023-07-24 17:20:00	445.6	0	0	0	107	3.44	6.15	79.6	62.1	99.34	0.1	-0.9	0	81.1	1.3	100	8265	99.31	85.8
2023-07-24 17:25:00	428.8	0	0	0	134	3.74	6.04	79.8	63.2	99.34	0.1	-0.9	0	81.3	1.28	100	8263	99.31	85.9
2023-07-24 17:30:00	411.4	0	0	0	123	3.29	5.55	79.8	62.8	99.34	0	-0.8	0	81.4	1.29	100	8262	99.31	85.7
2023-07-24 17:35:00	394.8	0	0	0	111	3	5.99	79.9	63.4	99.35	0	-0.9	0	81.5	1.27	100	8257	99.32	86.1
2023-07-24 17:40:00	376.8	0	0	0	166	2.53	4.43	79.8	65.4	99.35	-0.1	-0.8	0	81.6	1.2	100	8257	99.32	86.4
2023-07-24 17:45:00	359	0	0	0	112	4.85	7.96	80.2	64.7	99.34	0.1	-0.9	0	81.7	1.24	100	8255	99.3	86.4
2023-07-24 17:50:00	344.4	0	0	0	146	3.76	7.56	80.3	64.7	99.33	0.1	-0.8	0	81.6	1.25	100	8255	99.31	86
2023-07-24 17:55:00	332.6	0	0	0	135	3.78	6.46	80.2	64.7	99.33	0	-0.8	0	81.6	1.24	100	8253	99.3	86.2
2023-07-24 18:00:00	318	0	1	17	119	4.07	6.46	80.3	65.6	99.33	0	-0.9	0	81.6	1.21	100	8248	99.3	86
2023-07-24 18:05:00	310	0	1	12	146	4.34	6.87	80.4	66.1	99.34	0	-0.9	0	81.6	1.2	100	8244	99.31	85.8
2023-07-24 18:10:00	312.8	0	0	0	115	4.81	7.76	80.4	65.3	99.35	0	-0.9	0	81.5	1.23	100	8246	99.33	85.6
2023-07-24 18:15:00	311.6	0	0	0	141	6.8	9.13	80.4	65.6	99.36	0	-0.9	0	81.4	1.22	100	8244	99.33	85.2
2023-07-24 18:20:00	278.6	0	1	9	135	6.82	8.75	80.3	65.6	99.36	-0.1	-0.9	0	81.2	1.21	100	8232	99.33	84.5
2023-07-24 18:25:00	186.4	0	0	0	134	9.28	12.06	80.1	68.5	99.36	0	-0.9	0	80.7	1.1	100	8234	99.33	83.5
2023-07-24 18:30:00	182.8	0	3	9	150	9.57	12.68	79.5	69.5	99.37	-0.1	-0.9	0	80	1.05	100	8232	99.34	81.9
2023-07-24 18:35:00	204.8	0	2	9	153	10.22	13.44	78.9	69.7	99.39	-0.2	-0.9	0	79.3	1.02	100	8229	99.36	81.1

z6-17454 8928	Port1															Port7		Port8	
	ATMOS 41 All-in-one Weather Station															Battery		Barometer	
Timestamps	W/m² Solar Radiation	in Precipitation	Lightning Activity	miles Lightning Distance	° Wind Direction	mph Wind Speed	mph Gust Speed	°F Air Temp.	% Relative Humidity	kPa Atmospheric Pressure	° X-axis Level	° Y-axis Level	in/h Max Precip Rate	°F RH Sensor Temp	kPa VPD	% Battery Percent	mV Battery Voltage	kPa Reference Pressure	°F Logger Temp.
2023-07-24 18:40:00	197.2	0	0	0	158	10.51	14.14	78.4	72.3	99.41	0.1	-0.8	0	78.9	0.92	100	8228	99.38	81.2
2023-07-24 18:45:00	132.2	0	0	0	165	12.39	17.07	78.1	72.8	99.4	0	-1	0	78.4	0.89	100	8230	99.37	80.2
2023-07-24 18:50:00	109.2	0	0	0	150	11.23	16.89	77.5	70.6	99.39	-0.2	-0.7	0	77.7	0.95	100	8227	99.35	79.2
2023-07-24 18:55:00	95.2	0	0	0	154	6.55	12.06	76.7	71.2	99.4	-0.2	-0.8	0	77	0.91	100	8224	99.35	78.6
2023-07-24 19:00:00	62.6	0	0	0	129	3.74	5.44	76.2	71.7	99.4	-0.1	-0.8	0	76.4	0.87	100	8223	99.36	77.9
2023-07-24 19:05:00	48.4	0	0	0	76	2.42	3.98	75.7	72.2	99.4	-0.2	-0.8	0	76	0.84	100	8219	99.36	77.4
2023-07-24 19:10:00	38.2	0	0	0	117	1.43	2.64	75.4	73.1	99.4	-0.1	-0.8	0	75.6	0.81	100	8221	99.36	76.9
2023-07-24 19:15:00	32	0	0	0	171	2.48	3.96	75.1	74.2	99.4	-0.1	-0.8	0	75.3	0.77	100	8217	99.35	76.4
2023-07-24 19:20:00	28.2	0	0	0	160	3.87	5.55	74.7	74.7	99.4	-0.1	-0.7	0	74.9	0.74	100	8216	99.35	75.9
2023-07-24 19:25:00	26.4	0	0	0	169	4.14	6.26	74.5	75.8	99.41	-0.1	-0.8	0	74.6	0.7	100	8214	99.36	75.4
2023-07-24 19:30:00	25	0	0	0	166	6.04	8.12	74.1	76.9	99.4	-0.1	-0.9	0	74.2	0.66	100	8216	99.35	75
2023-07-24 19:35:00	23.4	0	0	0	167	6.85	10.47	73.9	77.3	99.4	-0.1	-0.8	0	73.9	0.65	100	8210	99.35	74.6
2023-07-24 19:40:00	22.2	0	0	0	170	8.46	10.87	73.4	76.1	99.39	0	-0.8	0	73.4	0.67	100	8210	99.35	74.1
2023-07-24 19:45:00	20.8	0	0	0	170	7.85	10.25	72.9	76.8	99.4	-0.1	-0.8	0	72.9	0.64	100	8210	99.35	73.5
2023-07-24 19:50:00	19.8	0	0	0	169	7.49	9.24	72.2	77	99.4	-0.1	-0.7	0	72.2	0.62	100	8194	99.35	73
2023-07-24 19:55:00	18.2	0	0	0	169	8.57	10.54	71.8	78.2	99.39	-0.1	-0.7	0	71.9	0.58	100	8194	99.35	72.7
2023-07-24 20:00:00	15.4	0	0	0	168	8.52	11.52	71.3	79.7	99.39	-0.2	-0.8	0	71.3	0.53	100	8195	99.34	72.1
2023-07-24 20:05:00	11.4	0	0	0	170	8.99	11.03	70.8	81.3	99.39	0.2	-0.7	0	70.8	0.48	100	8196	99.34	71.6
2023-07-24 20:10:00	8	0	0	0	169	8.28	10.11	70.4	82	99.39	-0.2	-0.7	0	70.4	0.46	100	8193	99.34	71.2
2023-07-24 20:15:00	5	0	0	0	168	8.25	10.51	70.2	83	99.38	-0.3	-0.6	0	70.2	0.43	100	8193	99.33	70.9
2023-07-24 20:20:00	3.2	0	0	0	168	8.25	10.47	69.9	83.5	99.38	-0.1	-0.7	0	69.9	0.41	100	8191	99.33	70.6
2023-07-24 20:25:00	1.8	0	0	0	170	6.76	9.48	69.7	83.9	99.38	-0.3	-0.9	0	69.7	0.4	100	8189	99.33	70.3
2023-07-24 20:30:00	1	0	0	0	172	5.91	8.08	69.5	84.1	99.38	0	-0.8	0	69.5	0.39	100	8188	99.33	70
2023-07-24 20:35:00	0.8	0	0	0	173	6.8	7.99	69.4	84.4	99.37	-0.2	-0.8	0	69.4	0.38	100	8185	99.33	69.8
2023-07-24 20:40:00	0	0	0	0	164	7.99	10.18	69.2	84.5	99.37	-0.2	-0.7	0	69.2	0.38	100	8186	99.32	69.6
2023-07-24 20:45:00	0	0	0	0	164	8.57	10.38	69.2	84.8	99.38	-0.2	-0.8	0	69.2	0.37	100	8184	99.34	69.5
2023-07-24 20:50:00	0	0	0	0	161	8.14	10.54	69	85.3	99.38	0	-0.9	0	69	0.36	100	8185	99.34	69.4
2023-07-24 20:55:00	0	0	0	0	162	8.37	12.15	69	85.6	99.38	-0.1	-0.7	0	69	0.35	100	8184	99.34	69.2
2023-07-24 21:00:00	0	0	0	0	158	6.96	8.95	69	86	99.4	-0.2	-0.8	0	69	0.34	100	8183	99.36	69.2
2023-07-24 21:05:00	0	0	0	0	154	6.58	8.79	69	86.4	99.41	-0.2	-0.7	0	69	0.33	100	8182	99.37	69
2023-07-24 21:10:00	0	0	0	0	159	7.29	9.75	68.9	86.8	99.42	-0.2	-0.8	0	68.9	0.32	100	8181	99.38	68.9
2023-07-24 21:15:00	0	0	0	0	167	5.93	8.34	68.8	87.2	99.44	-0.1	-0.7	0	68.8	0.31	100	8183	99.4	68.7
2023-07-24 21:20:00	0	0	0	0	166	4.85	6.17	68.7	87.6	99.46	-0.1	-0.8	0	68.7	0.3	100	8178	99.41	68.6
2023-07-24 21:25:00	0	0	0	0	159	4.83	5.88	68.6	87.8	99.46	-0.1	-0.6	0	68.6	0.29	100	8178	99.42	68.4
2023-07-24 21:30:00	0	0	0	0	159	4.83	6.22	68.5	88.2	99.47	-0.1	-0.8	0	68.5	0.28	100	8178	99.43	68.2
2023-07-24 21:35:00	0	0	0	0	161	5.19	6.04	68.4	88.4	99.47	-0.1	-0.7	0	68.4	0.28	100	8176	99.43	68.1
2023-07-24 21:40:00	0	0	0	0	165	5.23	6.67	68.3	88.5	99.47	-0.2	-0.7	0	68.3	0.27	100	8175	99.42	68
2023-07-24 21:45:00	0	0	0	0	166	5.55	6.55	68.2	88.9	99.46	-0.1	-0.7	0	68.3	0.26	100	8175	99.42	67.9
2023-07-24 21:50:00	0	0	0	0	166	6.24	7.25	68	89.3	99.46	-0.1	-0.7	0	68.1	0.25	100	8172	99.42	67.7
2023-07-24 21:55:00	0	0	0	0	163	5.5	6.93	67.9	89.6	99.46	-0.2	-0.8	0	67.9	0.24	100	8175	99.42	67.6
2023-07-24 22:00:00	0	0	0	0	164	5.1	6.35	67.9	89.8	99.46	-0.2	-0.7	0	67.9	0.24	100	8172	99.42	67.5
2023-07-24 22:05:00	0	0	0	0	158	5.64	6.98	67.6	90.1	99.46	-0.3	-0.8	0	67.6	0.23	100	8168	99.41	67.4
2023-07-24 22:10:00	0	0	0	0	161	6.96	8.16	67.6	90.3	99.45	-0.2	-0.8	0	67.6	0.22	100	8170	99.41	67.4
2023-07-24 22:15:00	0	0	0	0	165	7.23	8.46	67.4	91	99.45	-0.1	-0.7	0	67.4	0.21	100	8171	99.41	67.2
2023-07-24 22:20:00	0	0	0	0	168	6.85	8.52	67.3	90.9	99.45	-0.2	-0.8	0	67.3	0.21	100	8162	99.41	67.1
2023-07-24 22:25:00	0	0	0	0	173	6.15	7.78	67.1	91.6	99.45	-0.2	-0.8	0	67.2	0.19	100	8165	99.41	66.9
2023-07-24 22:30:00	0	0	0	0	180	6.17	7.65	67	92.2	99.46	-0.1	-0.8	0	66.9	0.18	100	8164	99.42	66.7
2023-07-24 22:35:00	0	0	0	0	185	5.53	6.64	66.8	92.7	99.46	-0.2	-0.7	0	66.8	0.16	100	8162	99.42	66.6
2023-07-24 22:40:00	0	0	0	0	191	5.82	7.27	66.5	93.5	99.46	-0.2	-0.7	0	66.6	0.14	100	8164	99.42	66.4
2023-07-24 22:45:00	0	0	0	0	186	5.88	8.55	66.3	94.1	99.47	-0.2	-0.8	0	66.3	0.13	100	8159	99.43	66.2
2023-07-24 22:50:00	0	0	0	0	189	5.77	6.69	66.3	94.2	99.47	-0.1	-0.7	0	66.3	0.13	100	8159	99.43	66.1
2023-07-24 22:55:00	0	0	0	0	186	5.77	7.09	66.1	94.1	99.48	-0.2	-0.7	0	66.1	0.13	100	8159	99.44	65.9
2023-07-24 23:00:00	0	0	0	0	180	5.75	7.05	66	94.4	99.47	-0.1	-0.8	0	66	0.12	100	8161	99.42	65.8
2023-07-24 23:05:00	0	0	0	0	185	5.44	6.85	65.9	94.8	99.46	-0.2	-0.6	0	65.9	0.11	100	8158	99.42	65.7
2023-07-24 23:10:00	0	0	0	0	190	5.1	7.23	65.8	94.4	99.45	-0.3	-0.8	0	65.8	0.12	100	8159	99.41	65.6
2023-07-24 23:15:00	0	0	0	0	190	5.17	6.17	65.9	93.8	99.45	-0.2	-0.7	0	65.9	0.14	100	8159	99.42	65.6
2023-07-24 23:20:00	0	0	0	0	191	4.94	6.2	65.9	93.4	99.46	-0.2	-0.7	0	65.9	0.14	100	8146	99.42	65.7
2023-07-24 23:25:00	0	0	0	0	192	4.85	5.7	66.1	92.7	99.47	-0.2	-0.7	0	66.1	0.16	100	8147	99.43	65.8
2023-07-24 23:30:00	0	0	0	0	194	5.37	7.11	66.2	91.8	99.47	-0.2	-0.7	0	66.2	0.18	100	8147	99.43	65.8
2023-07-24 23:35:00	0	0	0	0	188	5.03	7.96	66.3	90.9	99.48	-0.1	-0.7	0	66.4	0.2	100	8146	99.44	65.8
2023-07-24 23:40:00	0	0	0	0	172	5.23	7.31	66.3	91.4	99.48	-0.2	-0.7	0	66.3	0.19	100	8147	99.45	65.8
2023-07-24 23:45:00	0	0	0	0	193	4.25	5.91	66.3	91.5	99.49	-0.2	-0.7	0	66.3	0.19	100	8145	99.45	65.7
2023-07-24 23:50:00	0	0	0	0	199	4.85	6.67	66.2	91.1	99.48	-0.2	-0.6	0	66.2	0.2	100	8143	99.44	65.5
2023-07-24 23:55:00	0	0	0	0	201	4.38	7.9	66.2	90.4	99.48	-0.3	-0.7	0	66.1	0.21	100	8144	99.44	65.5

z6-17454 8928	Port1															Port7		Port8	
	ATMOS 41 All-in-one Weather Station															Battery		Barometer	
Timestamps	W/m² Solar Radiation	in Precipitation	Lightning Activity	miles Lightning Distance	° Wind Direction	mph Wind Speed	mph Gust Speed	°F Air Temp.	% Relative Humidity	kPa Atmospheric Pressure	° X-axis Level	° Y-axis Level	in/h Max Precip Rate	°F RH Sensor Temp	kPa VPD	% Battery Percent	mV Battery Voltage	kPa Reference Pressure	°F Logger Temp.
2023-07-25 00:00:00	0	0	0	0	222	3.2	4.47	66.3	90	99.47	-0.2	-0.7	0	66.3	0.22	100	8144	99.44	65.6
2023-07-25 00:05:00	0	0	0	0	233	4.54	6.31	66.5	89	99.48	-0.1	-0.8	0	66.5	0.24	100	8120	99.44	65.8
2023-07-25 00:10:00	0	0	0	0	235	4.65	6.8	66.8	88.2	99.48	-0.1	-0.7	0	66.8	0.26	100	8121	99.44	66.2
2023-07-25 00:15:00	0	0	0	0	243	3.06	4.68	67	87.8	99.48	-0.2	-0.7	0	67	0.27	100	8113	99.44	66.4
2023-07-25 00:20:00	0	0	0	0	227	2.98	4.7	67.1	87.1	99.48	-0.2	-0.7	0	67	0.29	100	8125	99.45	66.4
2023-07-25 00:25:00	0	0	0	0	193	3.6	4.83	67.1	86.8	99.49	-0.1	-0.7	0	67.1	0.3	100	8127	99.46	66.3
2023-07-25 00:30:00	0	0	0	0	170	3.49	4.03	67.3	86.5	99.49	-0.2	-0.8	0	67.3	0.31	100	8126	99.45	66.3
2023-07-25 00:35:00	0	0	0	0	162	4.34	5.84	67.2	88.4	99.5	-0.2	-0.6	0	67.2	0.26	100	8125	99.46	66.1
2023-07-25 00:40:00	0	0	0	0	174	5.01	7.02	67.1	87.2	99.5	-0.1	-0.7	0	67.1	0.29	100	8124	99.46	66.1
2023-07-25 00:45:00	0	0	0	0	167	4.14	6.06	67.2	86.8	99.5	-0.2	-0.7	0	67.2	0.3	100	8125	99.46	66.3
2023-07-25 00:50:00	0	0	0	0	157	3.65	4.72	67.2	87.7	99.5	-0.2	-0.7	0	67.3	0.28	100	8122	99.46	66.2
2023-07-25 00:55:00	0	0	0	0	156	4.97	6.02	67	88.3	99.5	-0.2	-0.7	0	67	0.26	100	8124	99.46	66.1
2023-07-25 01:00:00	0	0	0	0	162	4.65	6.24	66.8	88.5	99.51	-0.2	-0.6	0	66.8	0.26	100	8125	99.47	66
2023-07-25 01:05:00	0	0	0	0	173	3.65	6.31	66.6	88.7	99.51	-0.2	-0.7	0	66.6	0.25	100	8124	99.47	65.9
2023-07-25 01:10:00	0	0	0	0	190	2.95	4.14	66.5	88.6	99.51	-0.2	-0.7	0	66.5	0.25	100	8122	99.47	65.8
2023-07-25 01:15:00	0	0	0	0	182	2.28	3.33	66.3	89.3	99.51	-0.2	-0.7	0	66.3	0.24	100	8122	99.47	65.6
2023-07-25 01:20:00	0	0	0	0	182	2.3	2.84	66.1	89.6	99.51	-0.1	-0.7	0	66	0.23	100	8121	99.47	65.4
2023-07-25 01:25:00	0	0	0	0	185	3.47	5.59	65.9	89.3	99.51	-0.2	-0.7	0	65.9	0.23	100	8123	99.47	65.3
2023-07-25 01:30:00	0	0	0	0	194	4.43	5.57	65.9	88.6	99.51	-0.1	-0.7	0	65.9	0.25	100	8121	99.47	65.4
2023-07-25 01:35:00	0	0	0	0	196	3.87	5.26	66.1	87.9	99.51	-0.2	-0.7	0	66.1	0.26	100	8119	99.47	65.5
2023-07-25 01:40:00	0	0	0	0	199	4	5.39	66.3	87	99.51	-0.2	-0.8	0	66.3	0.29	100	8120	99.48	65.6
2023-07-25 01:45:00	0	0	0	0	192	4.27	5.44	66.4	86.8	99.52	-0.1	-0.7	0	66.4	0.29	100	8119	99.47	65.6
2023-07-25 01:50:00	0	0	0	0	198	3.96	4.83	66.4	87.3	99.51	-0.1	-0.8	0	66.3	0.28	100	8119	99.47	65.6
2023-07-25 01:55:00	0	0	0	0	192	4.97	6.53	66.2	87.4	99.51	-0.2	-0.7	0	66.2	0.28	100	8117	99.47	65.5
2023-07-25 02:00:00	0	0	0	0	191	5.01	6.53	66.3	87	99.51	-0.2	-0.7	0	66.3	0.29	100	8118	99.47	65.5
2023-07-25 02:05:00	0	0	0	0	194	4.05	6.13	66.3	86.8	99.51	-0.2	-0.7	0	66.3	0.29	100	8118	99.47	65.5
2023-07-25 02:10:00	0	0	0	0	202	3.65	4.52	66.3	86.8	99.51	-0.3	-0.8	0	66.3	0.29	100	8117	99.47	65.4
2023-07-25 02:15:00	0	0	0	0	204	3.94	5.19	66.3	86.8	99.52	-0.3	-0.8	0	66.3	0.29	100	8117	99.48	65.4
2023-07-25 02:20:00	0	0	0	0	200	4.29	5.32	66.2	87.4	99.52	-0.1	-0.7	0	66.2	0.28	100	8115	99.48	65.3
2023-07-25 02:25:00	0	0	0	0	214	3.13	3.98	66	88.1	99.52	-0.2	-0.7	0	65.9	0.26	100	8115	99.48	65.1
2023-07-25 02:30:00	0	0	0	0	241	3.31	7.09	65.7	88	99.51	-0.3	-0.7	0	65.7	0.26	100	8115	99.47	65
2023-07-25 02:35:00	0	0	0	0	246	3.69	5.61	65.9	86.8	99.51	-0.2	-0.8	0	65.9	0.29	100	8113	99.47	65.2
2023-07-25 02:40:00	0	0	0	0	254	2.89	4.27	66.2	86.2	99.5	-0.2	-0.7	0	66.1	0.3	100	8115	99.46	65.3
2023-07-25 02:45:00	0	0	0	0	259	2.73	3.51	66.2	86.1	99.5	-0.2	-0.7	0	66.2	0.31	100	8116	99.47	65.3
2023-07-25 02:50:00	0	0	0	0	243	3.49	5.14	66.3	85.6	99.51	-0.2	-0.7	0	66.3	0.32	100	8112	99.47	65.4
2023-07-25 02:55:00	0	0	0	0	242	3.83	5.88	66.5	85.5	99.51	-0.1	-0.7	0	66.5	0.32	100	8112	99.47	65.5
2023-07-25 03:00:00	0	0	0	0	245	3.62	5.44	66.6	85.3	99.5	-0.2	-0.7	0	66.6	0.33	100	8113	99.46	65.6
2023-07-25 03:05:00	0	0	0	0	253	3.11	5.01	66.7	84.9	99.5	-0.2	-0.6	0	66.7	0.34	100	8110	99.46	65.6
2023-07-25 03:10:00	0	0	0	0	253	2.51	3.2	66.7	84.8	99.5	-0.2	-0.7	0	66.6	0.34	100	8111	99.47	65.6
2023-07-25 03:15:00	0	0	0	0	268	2.39	2.98	66.7	84.5	99.5	-0.1	-0.8	0	66.7	0.35	100	8108	99.46	65.5
2023-07-25 03:20:00	0	0	0	0	261	2.8	4	66.6	84.5	99.5	-0.1	-0.8	0	66.5	0.35	100	8097	99.46	65.5
2023-07-25 03:25:00	0	0	0	0	240	1.81	3.22	66.4	86	99.5	-0.2	-0.8	0	66.4	0.31	100	8100	99.46	65.5
2023-07-25 03:30:00	0	0	0	0	258	2.19	3.27	66.2	86.2	99.5	-0.2	-0.7	0	66.2	0.3	100	8100	99.47	65.2
2023-07-25 03:35:00	0	0	0	0	265	2.59	3.31	66.1	85.6	99.51	-0.2	-0.7	0	66.1	0.32	100	8089	99.46	65.1
2023-07-25 03:40:00	0	0	0	0	261	2.46	3.44	66	85.7	99.5	-0.2	-0.7	0	66	0.31	100	8091	99.46	65.1
2023-07-25 03:45:00	0	0	0	0	244	3.27	5.59	66	86.2	99.5	-0.2	-0.7	0	66	0.3	100	8089	99.46	65
2023-07-25 03:50:00	0	0	0	0	264	3.04	4.36	66	86.1	99.5	0	-0.7	0	66	0.3	100	8088	99.46	65
2023-07-25 03:55:00	0	0	0	0	267	3	5.14	66.1	85.9	99.49	-0.2	-0.6	0	66.1	0.31	100	8090	99.46	64.8
2023-07-25 04:00:00	0	0	0	0	264	3.06	4.5	66	85.9	99.5	-0.2	-0.7	0	66	0.31	100	8091	99.46	64.8
2023-07-25 04:05:00	0	0	0	0	261	2.39	3.4	65.9	86.2	99.49	-0.2	-0.7	0	65.9	0.3	100	8088	99.45	64.7
2023-07-25 04:10:00	0	0	0	0	268	1.54	2.48	65.8	87	99.49	-0.1	-0.7	0	65.8	0.28	100	8089	99.45	64.6
2023-07-25 04:15:00	0	0	0	0	228	2.1	2.91	65.8	87.3	99.49	-0.2	-0.7	0	65.8	0.27	100	8087	99.44	64.4
2023-07-25 04:20:00	0	0	0	0	242	2.13	3.62	65.8	87	99.48	-0.3	-0.7	0	65.7	0.28	100	8088	99.44	64.3
2023-07-25 04:25:00	0	0	0	0	277	1.43	2.73	65.5	87.7	99.47	-0.3	-0.7	0	65.5	0.26	100	8088	99.43	64.3
2023-07-25 04:30:00	0	0	0	0	230	0.74	1.1	65.3	88.3	99.47	-0.2	-0.7	0	65.3	0.25	100	8089	99.43	64
2023-07-25 04:35:00	0	0	0	0	193	1.59	2.95	65.2	88.1	99.47	-0.2	-0.7	0	65.2	0.25	100	8085	99.44	63.9
2023-07-25 04:40:00	0	0	0	0	199	3.09	4	65	88.1	99.48	-0.2	-0.7	0	65	0.25	100	8086	99.44	63.8
2023-07-25 04:45:00	0	0	0	0	196	3.87	4.97	65.1	87.7	99.48	-0.1	-0.7	0	65.1	0.26	100	8087	99.44	63.8
2023-07-25 04:50:00	0	0	0	0	192	3.42	4.25	64.9	88.3	99.48	-0.2	-0.8	0	64.9	0.25	100	8086	99.44	63.8
2023-07-25 04:55:00	0	0	0	0	194	3.15	3.98	64.8	88.4	99.48	-0.3	-0.8	0	64.9	0.24	100	8086	99.44	63.7
2023-07-25 05:00:00	0	0	0	0	202	2.46	3.24	64.7	88	99.48	-0.2	-0.7	0	64.7	0.25	100	8088	99.45	63.6
2023-07-25 05:05:00	0	0	0	0	194	2.35	3.2	64.6	88.2	99.49	-0.2	-0.7	0	64.6	0.25	100	8083	99.45	63.4
2023-07-25 05:10:00	0	0	0	0	216	2.21	2.91	64.5	88.3	99.48	-0.3	-0.8	0	64.5	0.24	100	8086	99.45	63.3
2023-07-25 05:15:00	0	0	0	0	255	1.43	2.33	64.5	89.1	99.49	-0.2	-0.7	0	64.6	0.23	100	8083	99.45	63.3

z6-17454 8928	Port1															Port7		Port8	
	ATMOS 41 All-in-one Weather Station															Battery		Barometer	
Timestamps	W/m² Solar Radiation	in Precipitation	Lightning Activity	miles Lightning Distance	° Wind Direction	mph Wind Speed	mph Gust Speed	°F Air Temp.	% Relative Humidity	kPa Atmospheric Pressure	° X-axis Level	° Y-axis Level	in/h Max Precip Rate	°F RH Sensor Temp	kPa VPD	% Battery Percent	mV Battery Voltage	kPa Reference Pressure	°F Logger Temp.
2023-07-25 05:20:00	0	0	0	0	235	1.88	2.95	64.5	89.1	99.49	-0.2	-0.8	0	64.5	0.23	100	8085	99.45	63.2
2023-07-25 05:25:00	0	0	0	0	259	2.06	2.95	64.4	89.4	99.49	-0.2	-0.7	0	64.4	0.22	100	8084	99.45	63.1
2023-07-25 05:30:00	0	0	0	0	5	0.76	1.72	64.3	90.6	99.5	-0.1	-0.6	0	64.3	0.19	100	8083	99.46	62.8
2023-07-25 05:35:00	1.4	0	0	0	108	1.97	2.75	64	92.8	99.5	-0.2	-0.7	0	64	0.15	100	8081	99.46	62.6
2023-07-25 05:40:00	2	0	0	0	125	2.44	3.65	63.8	94.6	99.5	-0.1	-0.7	0	63.8	0.11	100	8083	99.47	62.6
2023-07-25 05:45:00	3.8	0	0	0	129	2.04	2.66	63.7	95.3	99.51	-0.2	-0.8	0	63.7	0.1	100	8083	99.47	62.5
2023-07-25 05:50:00	7	0	0	0	125	2.17	3.04	63.5	95.9	99.51	-0.3	-0.7	0	63.6	0.08	100	8080	99.48	62.5
2023-07-25 05:55:00	11.8	0	0	0	128	1.43	2.13	63.3	96	99.52	-0.2	-0.7	0	63.4	0.08	100	8083	99.48	62.5
2023-07-25 06:00:00	16	0	0	0	163	1.95	2.98	63.2	96.4	99.53	-0.3	-0.6	0	63.3	0.07	100	8082	99.49	62.4
2023-07-25 06:05:00	20.2	0	0	0	170	2.75	3.6	63.2	95.6	99.53	-0.2	-0.7	0	63.2	0.09	100	8077	99.5	62.4
2023-07-25 06:10:00	25	0	0	0	157	2.77	4.43	63.2	95.3	99.53	-0.2	-0.7	0	63.4	0.09	100	8080	99.5	62.5
2023-07-25 06:15:00	28.4	0	0	0	135	4.05	5.32	63.2	95.6	99.53	-0.2	-0.7	0	63.3	0.09	100	8079	99.5	62.5
2023-07-25 06:20:00	33.2	0	0	0	156	4.21	5.66	63.1	95.4	99.53	-0.2	-0.7	0	63.2	0.09	100	8078	99.5	62.6
2023-07-25 06:25:00	38.4	0	0	0	158	3.91	4.83	63.1	94.9	99.54	-0.2	-0.7	0	63.2	0.1	100	8079	99.51	62.7
2023-07-25 06:30:00	43.8	0	0	0	157	3.65	4.54	63.1	94.7	99.54	-0.2	-0.8	0	63.3	0.11	100	8081	99.51	62.8
2023-07-25 06:35:00	52.8	0	0	0	170	2.95	3.58	63.2	94.9	99.55	-0.2	-0.7	0	63.5	0.1	100	8067	99.52	63
2023-07-25 06:40:00	60.6	0	0	0	189	2.1	3.58	63.3	95	99.55	-0.2	-0.8	0	63.6	0.1	100	8074	99.52	63.4
2023-07-25 06:45:00	77.2	0	0	0	240	1.12	2.08	63.4	96	99.55	-0.2	-0.7	0	63.9	0.08	100	8074	99.52	63.5
2023-07-25 06:50:00	101.4	0	0	0	343	0.74	1.3	63.4	96.9	99.55	-0.2	-0.7	0	64.2	0.06	100	8065	99.52	63.8
2023-07-25 06:55:00	118.6	0	0	0	356	1.03	2.55	63.6	97.2	99.55	-0.2	-0.7	0	64.6	0.06	100	8070	99.52	64.3
2023-07-25 07:00:00	133.6	0	0	0	344	0.83	1.61	64.1	96.3	99.54	-0.2	-0.7	0	65.2	0.08	100	8074	99.52	64.6
2023-07-25 07:05:00	137.4	0	0	0	354	0.65	1.5	64.4	96	99.55	-0.2	-0.7	0	65.7	0.08	100	8075	99.52	65.1
2023-07-25 07:10:00	144.2	0	0	0	14	1.14	1.63	65.1	94.7	99.55	-0.2	-0.8	0	66.2	0.11	100	8079	99.53	65.6
2023-07-25 07:15:00	148	0	0	0	124	1.48	2.51	65.5	93	99.55	-0.3	-0.8	0	66.5	0.15	100	8081	99.53	66.2
2023-07-25 07:20:00	156.8	0	0	0	143	1.79	2.68	65.8	92.2	99.55	-0.3	-0.7	0	66.7	0.17	100	8083	99.52	66.7
2023-07-25 07:25:00	168	0	0	0	13	0.6	2.55	65.8	93.6	99.55	-0.3	-0.7	0	67.2	0.14	100	8085	99.52	67.2
2023-07-25 07:30:00	154.4	0	0	0	100	0.85	1.88	66.2	92.5	99.55	-0.1	-0.7	0	67.5	0.16	100	8085	99.52	67.6
2023-07-25 07:35:00	137.2	0	0	0	308	0.6	1.16	66.5	92.3	99.55	-0.1	-0.7	0	67.8	0.17	100	8086	99.52	68
2023-07-25 07:40:00	136.4	0	0	0	348	1.45	2.51	67	91.8	99.56	-0.1	-0.7	0	68	0.18	100	8085	99.53	68.2
2023-07-25 07:45:00	139.2	0	0	0	331	0.96	1.45	67.1	92.7	99.56	-0.1	-0.7	0	68.2	0.17	100	8085	99.53	68.4
2023-07-25 07:50:00	145.6	0	0	0	322	1.48	2.26	67.2	92.4	99.57	-0.1	-0.7	0	68.4	0.17	100	8088	99.54	68.5
2023-07-25 07:55:00	152.6	0	0	0	323	1.16	1.68	67.5	92.9	99.57	-0.2	-0.9	0	68.5	0.16	100	8091	99.54	68.7
2023-07-25 08:00:00	162.8	0	0	0	12	1.01	2.08	67.4	92.9	99.58	-0.2	-0.8	0	68.6	0.16	100	8092	99.55	68.8
2023-07-25 08:05:00	170	0	0	0	136	1.03	2.24	67.5	92.7	99.59	-0.1	-0.7	0	68.8	0.17	100	8091	99.56	69.1
2023-07-25 08:10:00	176.2	0	0	0	10	1.41	2.64	67.8	92.2	99.58	-0.1	-0.8	0	69.2	0.18	100	8093	99.56	69.4
2023-07-25 08:15:00	181.4	0	0	0	347	1.54	2.91	68.2	91.2	99.59	-0.2	-0.7	0	69.3	0.21	100	8093	99.56	69.6
2023-07-25 08:20:00	187.2	0	0	0	327	1.48	2.17	68.3	91.5	99.59	-0.1	-0.7	0	69.5	0.2	100	8094	99.57	69.8
2023-07-25 08:25:00	200	0	0	0	318	1.36	2.15	68.5	92.1	99.6	-0.1	-0.6	0	69.8	0.19	100	8097	99.57	70
2023-07-25 08:30:00	214.8	0	0	0	316	0.85	1.54	68.4	93.2	99.6	-0.1	-0.7	0	70.1	0.16	100	8099	99.58	70.3
2023-07-25 08:35:00	224.2	0	0	0	318	1.01	1.52	68.7	93.3	99.6	-0.1	-0.7	0	70.4	0.16	100	8099	99.58	70.6
2023-07-25 08:40:00	233.8	0	0	0	218	1.36	2.55	69.2	90.9	99.6	-0.1	-0.7	0	70.9	0.22	100	8105	99.58	71.1
2023-07-25 08:45:00	248.2	0	0	0	205	1.97	2.71	69.8	87.6	99.6	0	-0.8	0	71.3	0.31	100	8105	99.58	71.5
2023-07-25 08:50:00	263.4	0	0	0	242	1.59	3	70	87.7	99.61	-0.2	-0.8	0	71.6	0.31	100	8107	99.59	71.9
2023-07-25 08:55:00	265.6	0	0	0	262	2.17	4.43	70.4	88.2	99.61	0	-0.8	0	72.1	0.3	100	8110	99.58	72.3
2023-07-25 09:00:00	265	0	0	0	256	1.83	3.89	71	87.2	99.6	-0.1	-0.8	0	72.5	0.33	100	8111	99.57	72.6
2023-07-25 09:05:00	270.6	0	0	0	266	1.48	2.75	71.1	86.3	99.6	-0.1	-0.8	0	72.8	0.36	100	8112	99.57	73
2023-07-25 09:10:00	274.6	0	0	0	280	2.15	3.47	71.6	85.1	99.6	-0.1	-0.8	0	73.2	0.39	100	8115	99.58	73.4
2023-07-25 09:15:00	268.4	0	0	0	276	1.88	4.05	71.8	84.5	99.6	0	-0.8	0	73.4	0.41	100	8116	99.58	73.6
2023-07-25 09:20:00	262.6	0	0	0	252	1.77	2.59	72	84.4	99.6	0	-0.8	0	73.5	0.42	100	8118	99.58	73.9
2023-07-25 09:25:00	266.2	0	0	0	234	2.08	3.56	72.1	84.8	99.6	-0.1	-0.7	0	73.7	0.41	100	8118	99.57	74.2
2023-07-25 09:30:00	270.6	0	0	0	257	1.92	3.11	72.3	84.7	99.6	-0.1	-0.8	0	73.8	0.41	100	8121	99.58	74.3
2023-07-25 09:35:00	277.2	0	0	0	300	2.13	3.89	72.4	84.6	99.6	0	-0.7	0	73.9	0.42	100	8124	99.58	74.5
2023-07-25 09:40:00	287.2	0	0	0	265	2.19	3.89	72.4	84.9	99.6	0.1	-0.7	0	74.1	0.41	100	8125	99.57	74.7
2023-07-25 09:45:00	300	0	0	0	263	2.68	3.8	72.9	83.1	99.6	-0.1	-0.8	0	74.3	0.46	100	8127	99.57	74.9
2023-07-25 09:50:00	313.8	0	0	0	250	2.8	4.36	73	82.8	99.6	0	-0.8	0	74.5	0.48	100	8128	99.57	75.2
2023-07-25 09:55:00	321.2	0	0	0	262	2.19	3.69	73	83.6	99.6	-0.1	-0.7	0	74.6	0.46	100	8133	99.58	75.5
2023-07-25 10:00:00	328.2	0	0	0	259	2.48	4.21	73.3	84.3	99.6	0	-0.8	0	75.1	0.44	100	8137	99.58	75.8
2023-07-25 10:05:00	348	0	0	0	267	2.51	4.07	73.7	82.7	99.6	0	-0.8	0	75.3	0.49	100	8125	99.58	76.2
2023-07-25 10:10:00	360.4	0	0	0	250	3.09	5.14	73.9	82.3	99.6	0	-0.7	0	75.7	0.51	100	8132	99.59	76.7
2023-07-25 10:15:00	370.4	0	0	0	255	3.22	4.83	74.3	81.8	99.61	-0.1	-0.7	0	75.8	0.53	100	8137	99.58	76.8
2023-07-25 10:20:00	379.2	0	0	0	264	2.44	4.92	74.4	82.4	99.61	0	-0.8	0	76.2	0.51	100	8139	99.58	77.1
2023-07-25 10:25:00	401.8	0	0	0	255	2.91	4.65	74.8	81	99.6	0	-0.8	0	76.5	0.56	100	8140	99.58	77.3
2023-07-25 10:30:00	445.8	0	0	0	255	2.55	3.96	75.1	81.6	99.59	0	-0.8	0	76.9	0.55	100	8150	99.58	77.6
2023-07-25 10:35:00	473	0	0	0	251	2.24	3.76	75.6	81.2	99.58	0	-0.7	0	77.4	0.57	100	8153	99.57	78.1

z6-17454 8928	Port1															Port7		Port8	
	ATMOS 41 All-in-one Weather Station															Battery		Barometer	
Timestamps	W/m² Solar Radiation	in Precipitation	Lightning Activity	miles Lightning Distance	° Wind Direction	mph Wind Speed	mph Gust Speed	°F Air Temp.	% Relative Humidity	kPa Atmospheric Pressure	° X-axis Level	° Y-axis Level	in/h Max Precip Rate	°F RH Sensor Temp	kPa VPD	% Battery Percent	mV Battery Voltage	kPa Reference Pressure	°F Logger Temp.
2023-07-25 10:40:00	482.2	0	0	0	253	3.27	5.86	76.4	80.7	99.58	0	-0.8	0	78.1	0.6	100	8158	99.57	78.6
2023-07-25 10:45:00	465.2	0	0	0	272	2.75	5.06	76.6	79.5	99.59	0	-0.8	0	78.3	0.64	100	8162	99.57	79
2023-07-25 10:50:00	500	0	0	0	244	2.86	4.18	76.9	78.4	99.58	0	-0.8	0	78.6	0.68	100	8168	99.57	79.4
2023-07-25 10:55:00	563.4	0	0	0	266	2.46	5.19	77.3	78.3	99.58	0.1	-0.7	0	79.1	0.69	100	8175	99.57	79.8
2023-07-25 11:00:00	528	0	0	0	252	2.21	4.12	77.8	77.5	99.58	0	-0.7	0	79.5	0.73	100	8175	99.57	80.3
2023-07-25 11:05:00	384.4	0	0	0	210	3.4	7.14	77.9	77.4	99.6	0	-0.8	0	79.6	0.74	100	8175	99.58	80.8
2023-07-25 11:10:00	356.4	0	0	0	180	3.31	5.68	77.7	75.7	99.6	0.1	-0.9	0	79.2	0.79	100	8181	99.58	80.6
2023-07-25 11:15:00	365.2	0	0	0	169	3.49	5.28	77.3	74.8	99.6	0	-0.9	0	78.7	0.8	100	8179	99.58	80.2
2023-07-25 11:20:00	422.4	0	0	0	170	3.89	6.82	77.1	76.1	99.6	0	-0.8	0	78.5	0.76	100	8184	99.58	80
2023-07-25 11:25:00	460	0	0	0	166	4	7.38	77.1	77.4	99.6	0.1	-0.9	0	78.5	0.72	100	8187	99.58	79.8
2023-07-25 11:30:00	567.8	0	0	0	177	3.91	6.04	77.3	76.9	99.6	0	-0.8	0	78.7	0.74	100	8191	99.59	79.9
2023-07-25 11:35:00	606.8	0	0	0	174	3.29	6.53	77.7	76.2	99.6	0.1	-0.8	0	79.2	0.77	100	8198	99.59	80.1
2023-07-25 11:40:00	583.2	0	0	0	173	4.68	6.98	78.3	74.8	99.6	0	-0.8	0	79.6	0.83	100	8200	99.6	80.5
2023-07-25 11:45:00	570	0	0	0	165	4.32	7.25	78.4	74.5	99.61	0	-0.9	0	79.8	0.85	100	8207	99.59	80.7
2023-07-25 11:50:00	538.8	0	0	0	178	4.85	8.25	78.6	73.7	99.61	0	-0.8	0	80	0.88	100	8206	99.6	81
2023-07-25 11:55:00	525.8	0	0	0	170	4.76	7.63	78.6	72.9	99.61	0	-0.9	0	79.9	0.9	100	8211	99.6	81
2023-07-25 12:00:00	614.4	0	0	0	188	4.61	6.62	78.5	73.9	99.6	0	-0.9	0	79.8	0.87	100	8216	99.6	80.9
2023-07-25 12:05:00	437.4	0	0	0	193	4.54	7.49	78.7	74.7	99.62	0	-0.8	0	80.1	0.85	100	8214	99.61	81.2
2023-07-25 12:10:00	441.2	0	0	0	182	4.38	6.17	78.5	74.4	99.62	-0.1	-0.8	0	79.9	0.85	100	8218	99.6	81.1
2023-07-25 12:15:00	437.4	0	0	0	173	4.68	7.27	78.3	74.4	99.61	0.1	-0.9	0	79.6	0.85	100	8218	99.6	80.9
2023-07-25 12:20:00	460.6	0	0	0	172	4.27	6.31	78.1	74.6	99.61	0	-0.8	0	79.5	0.83	100	8219	99.59	80.7
2023-07-25 12:25:00	497	0	0	0	172	4	6.87	78.2	74.3	99.6	-0.1	-0.8	0	79.6	0.85	100	8222	99.59	80.8
2023-07-25 12:30:00	476.8	0	0	0	167	4.9	7.76	78.4	74.4	99.59	-0.1	-0.8	0	79.7	0.85	100	8225	99.58	80.8
2023-07-25 12:35:00	496	0	0	0	181	4.03	7.58	78.3	75.4	99.6	0	-0.8	0	79.7	0.81	100	8225	99.58	80.9
2023-07-25 12:40:00	511.2	0	0	0	184	3.67	7.05	78.5	74.7	99.6	0	-0.9	0	79.8	0.84	100	8230	99.58	80.9
2023-07-25 12:45:00	530.2	0	0	0	199	2.82	5.19	78.5	76.8	99.6	-0.1	-0.7	0	80.3	0.77	100	8231	99.58	81.2
2023-07-25 12:50:00	566.4	0	0	0	158	3.91	6.29	79.2	73.8	99.59	-0.1	-0.9	0	80.7	0.89	100	8234	99.58	81.6
2023-07-25 12:55:00	515.4	0	0	0	204	3.67	8.21	79.4	73.1	99.59	-0.1	-0.7	0	80.9	0.92	100	8235	99.57	81.8
2023-07-25 13:00:00	457.2	0	0	0	183	3.71	6.73	79.5	72.5	99.59	0.1	-0.8	0	81	0.94	100	8235	99.57	81.9
2023-07-25 13:05:00	459	0	0	0	234	3.65	6.42	79.5	73.4	99.6	-0.1	-0.8	0	81.1	0.92	100	8236	99.58	82
2023-07-25 13:10:00	483.4	0	0	0	269	3.2	4.99	79.7	73.1	99.59	0	-0.9	0	81.2	0.93	100	8237	99.57	82.1
2023-07-25 13:15:00	577	0	0	0	247	3.76	7.2	80.1	73	99.59	0	-0.8	0	81.6	0.95	100	8241	99.57	82.4
2023-07-25 13:20:00	677.8	0	0	0	209	3.36	6.4	80.6	71.6	99.58	0.1	-0.9	0	82.1	1.01	100	8242	99.57	82.8
2023-07-25 13:25:00	759.6	0	0	0	212	3.85	9.08	81.2	71.5	99.57	0.1	-0.9	0	82.8	1.03	100	8248	99.57	83.4
2023-07-25 13:30:00	714.2	0	0	0	254	3.91	5.99	81.9	69.5	99.57	0	-0.8	0	83.3	1.14	100	8249	99.56	83.8
2023-07-25 13:35:00	558.6	0	0	0	285	3.4	5.93	82	69.7	99.57	0.1	-0.9	0	83.6	1.13	100	8238	99.55	84.3
2023-07-25 13:40:00	748	0	0	0	234	5.1	8.48	82.4	66.5	99.55	0.1	-0.9	0	83.8	1.27	100	8242	99.54	84.8
2023-07-25 13:45:00	787.4	0	0	0	232	5.06	7.58	82.8	65.1	99.54	0.1	-0.8	0	84.1	1.34	100	8244	99.53	84.9
2023-07-25 13:50:00	626.2	0	0	0	205	4.59	7.47	82.8	65.5	99.53	0	-0.8	0	84.1	1.32	100	8242	99.51	85
2023-07-25 13:55:00	638.6	0	0	0	206	4.34	8.25	82.7	65.6	99.52	0	-0.9	0	83.9	1.31	100	8247	99.51	84.9
2023-07-25 14:00:00	628.4	0	0	0	221	3.62	6.96	82.6	66.2	99.52	0.1	-0.8	0	84.1	1.28	100	8246	99.51	85.1
2023-07-25 14:05:00	681.8	0	0	0	224	2.75	4.54	83	65.2	99.51	0.1	-0.8	0	84.6	1.34	100	8238	99.5	85.5
2023-07-25 14:10:00	600.6	0	0	0	291	4.23	7.72	83.3	65	99.51	0.1	-0.9	0	84.8	1.36	100	8238	99.49	86.1
2023-07-25 14:15:00	578.2	0	0	0	294	5.08	7.2	83.7	64.3	99.5	0.1	-0.9	0	85	1.41	100	8241	99.48	86.2
2023-07-25 14:20:00	629.6	0	0	0	264	3.15	7.07	83.7	64.4	99.5	0.1	-0.9	0	85.2	1.4	100	8240	99.48	86.3
2023-07-25 14:25:00	635.6	0	0	0	241	5.57	9.06	84	61.7	99.49	0.1	-0.9	0	85.2	1.52	100	8242	99.47	86.4
2023-07-25 14:30:00	566.4	0	0	0	274	5.01	10	83.5	62.8	99.49	0.1	-0.8	0	84.8	1.46	100	8241	99.47	86.1
2023-07-25 14:35:00	453.2	0	0	0	283	4.47	7.65	83.2	60.6	99.48	0	-0.8	0	84.5	1.53	100	8239	99.46	85.8
2023-07-25 14:40:00	454.8	0	0	0	289	3.76	6.76	82.7	61.3	99.48	0.1	-0.8	0	84	1.48	100	8239	99.45	85.5
2023-07-25 14:45:00	450	0	0	0	292	4.83	7.31	82.5	64	99.47	0.1	-0.9	0	83.9	1.37	100	8239	99.44	85.4
2023-07-25 14:50:00	380.8	0	0	0	244	4	7.43	82.3	64.7	99.47	0	-0.8	0	83.7	1.33	100	8239	99.43	85.3
2023-07-25 14:55:00	378.4	0	0	0	279	3.71	5.55	81.9	65.3	99.47	0.1	-0.9	0	83.4	1.29	100	8236	99.44	85.2
2023-07-25 15:00:00	338.6	0	0	0	285	6.08	10.02	82	65.1	99.47	0.1	-0.9	0	83.2	1.3	100	8235	99.43	84.8
2023-07-25 15:05:00	322.4	0	0	0	286	5.77	8.32	81.5	64.6	99.46	0	-0.8	0	82.5	1.3	100	8233	99.43	84.2
2023-07-25 15:10:00	310.4	0	0	0	270	4.41	6.85	80.9	66.4	99.47	0	-0.9	0	82	1.21	100	8234	99.43	83.8
2023-07-25 15:15:00	311	0	0	0	268	3.94	5.61	80.5	67	99.46	0	-0.8	0	81.7	1.17	100	8230	99.43	83.6
2023-07-25 15:20:00	317.8	0	0	0	273	4.21	6.06	80.4	68	99.46	0.1	-0.8	0	81.6	1.13	100	8229	99.43	83.4
2023-07-25 15:25:00	347.4	0	1	15	277	3.87	5.95	80.2	68.8	99.46	0	-0.8	0	81.5	1.1	100	8229	99.43	83.3
2023-07-25 15:30:00	360.4	0	0	0	274	4.32	8.3	80.2	70	99.47	0	-0.9	0	81.6	1.06	100	8231	99.44	83.4
2023-07-25 15:35:00	529	0	0	0	284	5.64	8.03	80.6	67.7	99.47	0.1	-0.9	0	81.8	1.15	100	8230	99.45	83.4
2023-07-25 15:40:00	677.6	0	0	0	248	4.47	7.34	81.3	66.1	99.45	0	-0.9	0	82.6	1.23	100	8232	99.43	84
2023-07-25 15:45:00	440	0	0	0	232	2.86	5.12	81.2	65.6	99.45	0.1	-0.8	0	82.8	1.25	100	8230	99.42	84.4
2023-07-25 15:50:00	361.8	0	2	15	248	4.52	7.94	81.4	65.4	99.46	-0.1	-0.9	0	82.8	1.27	100	8227	99.43	84.4
2023-07-25 15:55:00	319.6	0	3	11	267	4.29	7.02	81.4	64.9	99.48	-0.1	-0.8	0	82.7	1.28	100	8230	99.45	84.2

z6-17454 8928	Port1															Port7		Port8	
	ATMOS 41 All-in-one Weather Station															Battery		Barometer	
Timestamps	W/m² Solar Radiation	in Precipitation	Lightning Activity	miles Lightning Distance	° Wind Direction	mph Wind Speed	mph Gust Speed	°F Air Temp.	% Relative Humidity	kPa Atmospheric Pressure	° X-axis Level	° Y-axis Level	in/h Max Precip Rate	°F RH Sensor Temp	kPa VPD	% Battery Percent	mV Battery Voltage	kPa Reference Pressure	°F Logger Temp.
2023-07-25 16:00:00	408.6	0	2	9	259	3.44	6.29	81.3	65.6	99.48	-0.1	-0.8	0	82.5	1.26	100	8229	99.45	83.9
2023-07-25 16:05:00	448.4	0	2	9	288	3.13	7.65	81.2	67.9	99.46	0.1	-0.8	0	82.9	1.17	100	8228	99.43	84.3
2023-07-25 16:10:00	396	0	0	0	287	4.27	7.38	81.5	66.1	99.47	0	-0.8	0	83	1.24	100	8229	99.45	84.5
2023-07-25 16:15:00	235.6	0	0	0	291	4.29	6.06	81.6	64.7	99.49	-0.1	-0.9	0	82.7	1.3	100	8229	99.45	84
2023-07-25 16:20:00	160.4	0	0	0	279	3.89	5.93	81.4	65.9	99.48	0	-0.9	0	82.1	1.24	100	8224	99.44	83.3
2023-07-25 16:25:00	128	0	0	0	317	8.03	11.43	80.9	67.5	99.47	0	-0.8	0	81.3	1.17	100	8222	99.43	82.4
2023-07-25 16:30:00	100	0	0	0	329	9.37	12.37	79.6	71.8	99.48	0	-0.9	0	79.9	0.97	100	8219	99.44	80.8
2023-07-25 16:35:00	68.2	0	1	15	324	9.8	13.71	77.9	76.3	99.5	0	-1	0	78	0.77	100	8219	99.45	79
2023-07-25 16:40:00	77.4	0	0	0	335	6.35	10.45	76.2	79.8	99.5	-0.2	-0.7	0	76.4	0.62	100	8217	99.45	77.8
2023-07-25 16:45:00	80.6	0	0	0	347	3.4	6.35	75.1	80.9	99.5	-0.1	-0.9	0	75.4	0.57	100	8215	99.45	77
2023-07-25 16:50:00	81.6	0	0	0	295	4.09	6.15	74.4	83.3	99.5	-0.1	-0.7	0	74.7	0.48	100	8208	99.46	76.1
2023-07-25 16:55:00	79.6	0	0	0	301	2.46	3.4	73.8	85.7	99.49	-0.1	-0.8	0	74.1	0.41	100	8210	99.44	75.4
2023-07-25 17:00:00	77	0	0	0	307	3.51	5.14	73.4	86	99.5	-0.1	-0.8	0	73.8	0.39	100	8207	99.45	75
2023-07-25 17:05:00	80.4	0.00402	1	19	311	2.84	3.91	73	86.7	99.49	-0.2	-0.8	0.08	73.3	0.37	100	8205	99.44	74.4
2023-07-25 17:10:00	91.2	0.00201	0	0	313	2.06	3.56	72.6	88.2	99.47	-0.1	-0.7	0.04	73.1	0.32	100	8206	99.43	73.8
2023-07-25 17:15:00	110	0.00134	0	0	282	3.67	5.73	72.5	89.9	99.48	-0.1	-0.7	0.04	73	0.28	100	8204	99.45	73.5
2023-07-25 17:20:00	117.6	0	0	0	281	4.59	7.07	72.3	91.4	99.51	-0.2	-0.7	0	72.8	0.23	100	8202	99.47	73.3
2023-07-25 17:25:00	108.2	0	0	0	286	3.15	6.44	72.2	90.3	99.51	-0.1	-0.8	0	72.6	0.26	100	8201	99.46	72.9
2023-07-25 17:30:00	98	0	0	0	299	3.78	5.73	72.1	92.1	99.5	0	-0.8	0	72.5	0.21	100	8200	99.46	72.7
2023-07-25 17:35:00	91.2	0.00067	0	0	295	3.89	5.66	72.1	90.9	99.5	-0.1	-0.8	0.04	72.4	0.24	100	8200	99.46	72.6
2023-07-25 17:40:00	92.6	0	0	0	292	3.27	5.03	72	90.6	99.5	-0.2	-0.7	0	72.3	0.25	100	8200	99.46	72.4
2023-07-25 17:45:00	90.4	0	0	0	284	3.98	5.21	71.9	90.6	99.49	-0.2	-0.8	0	72.2	0.25	100	8199	99.46	72.3
2023-07-25 17:50:00	99.2	0	0	0	284	4.43	6.02	71.9	90.2	99.49	-0.1	-0.8	0	72.2	0.26	100	8195	99.45	72.2
2023-07-25 17:55:00	122	0	0	0	291	4.47	6.4	71.7	90.2	99.48	-0.1	-0.8	0	72.1	0.26	100	8197	99.44	72.1
2023-07-25 18:00:00	185.4	0	0	0	299	4	5.93	71.6	91.1	99.47	-0.2	-0.8	0	72.2	0.24	100	8197	99.44	72.2
2023-07-25 18:05:00	231	0	0	0	301	3.4	6.02	71.7	91.1	99.46	-0.2	-0.8	0	72.7	0.24	100	8197	99.43	72.9
2023-07-25 18:10:00	216.8	0	0	0	272	1.9	3.42	71.8	90.7	99.46	-0.1	-0.7	0	73	0.25	100	8197	99.43	73.3
2023-07-25 18:15:00	271.4	0	0	0	282	2.33	3.65	72.3	90.9	99.47	-0.1	-0.8	0	73.7	0.25	100	8197	99.44	74.1
2023-07-25 18:20:00	241	0	0	0	242	1.57	2.39	72.8	91.2	99.47	-0.1	-0.8	0	74.3	0.24	100	8197	99.44	75.2
2023-07-25 18:25:00	179.8	0	0	0	318	2.77	4.92	73.7	89.5	99.47	0	-0.8	0	74.8	0.3	100	8197	99.44	75.6
2023-07-25 18:30:00	150.4	0	0	0	328	2.26	3.15	74.3	86.7	99.48	0	-0.7	0	75	0.38	100	8197	99.45	75.5
2023-07-25 18:35:00	144.2	0	0	0	339	2.13	3.06	74.3	87	99.48	0	-0.8	0	75.1	0.38	100	8192	99.45	75.7
2023-07-25 18:40:00	169.6	0	0	0	337	1.59	3.6	74.3	87.3	99.49	-0.1	-0.9	0	75.4	0.37	100	8195	99.45	76.4
2023-07-25 18:45:00	199.4	0	0	0	352	1.68	3.13	74.5	87.1	99.48	0	-0.8	0	75.6	0.38	100	8192	99.46	77
2023-07-25 18:50:00	183.6	0	0	0	330	0.69	1.05	74.4	88.1	99.49	0	-0.8	0	76	0.35	100	8178	99.46	77.9
2023-07-25 18:55:00	162.6	0	0	0	305	0.54	1.39	74.8	87.7	99.49	-0.1	-0.9	0	76.3	0.36	100	8184	99.46	78.9
2023-07-25 19:00:00	135	0	0	0	145	0.94	2.06	75.4	85.6	99.48	0.1	-0.7	0	76.7	0.43	100	8184	99.45	79.4
2023-07-25 19:05:00	116.6	0	0	0	167	0.76	1.57	75.8	83.4	99.48	-0.1	-0.8	0	76.8	0.51	100	8184	99.44	79.7
2023-07-25 19:10:00	105.2	0	0	0	60	0.47	1.48	76	82.6	99.48	-0.1	-0.8	0	77	0.53	100	8181	99.44	79.9
2023-07-25 19:15:00	96	0	0	0	54	1.23	2.59	76.2	83.7	99.48	0	-0.9	0	76.9	0.5	100	8178	99.44	79.8
2023-07-25 19:20:00	85	0	0	0	99	1.63	2.64	76.1	83.3	99.48	-0.1	-0.9	0	76.7	0.51	100	8166	99.43	79.7
2023-07-25 19:25:00	74.8	0	0	0	120	1.99	3.13	76.2	83.2	99.47	0	-0.8	0	76.6	0.52	100	8170	99.43	79.5
2023-07-25 19:30:00	65	0	0	0	118	1.61	2.98	76.1	83.6	99.47	-0.1	-0.8	0	76.5	0.5	100	8166	99.43	79.1
2023-07-25 19:35:00	55.4	0	0	0	141	1.32	2.46	75.9	84.3	99.48	0	-0.8	0	76.3	0.48	100	8166	99.44	78.7
2023-07-25 19:40:00	47.6	0	0	0	131	2.19	3.47	75.7	84	99.48	-0.1	-0.8	0	76	0.49	100	8166	99.44	78.2
2023-07-25 19:45:00	40.4	0	0	0	110	2.01	3.33	75.6	84.1	99.49	0	-0.8	0	75.8	0.48	100	8167	99.45	77.6
2023-07-25 19:50:00	34.2	0	0	0	114	1.01	1.72	75.3	85	99.49	-0.1	-0.8	0	75.6	0.45	100	8153	99.45	77.2
2023-07-25 19:55:00	28.2	0	0	0	125	0.96	2.04	74.9	86	99.49	-0.1	-0.8	0	75.2	0.42	100	8154	99.45	76.8
2023-07-25 20:00:00	23	0	0	0	138	1.52	2.13	74.7	85.8	99.49	0	-0.8	0	74.9	0.42	100	8154	99.45	76.2
2023-07-25 20:05:00	18.6	0	0	0	272	1.28	1.83	74.5	86.4	99.49	-0.1	-0.8	0	74.6	0.4	100	8154	99.45	75.6
2023-07-25 20:10:00	14.4	0	0	0	270	1.59	2.8	74.3	86.8	99.49	-0.1	-0.8	0	74.4	0.38	100	8150	99.45	75
2023-07-25 20:15:00	10.6	0	0	0	196	1.72	3.18	74	86.8	99.5	-0.1	-0.8	0	74	0.38	100	8154	99.45	74.5
2023-07-25 20:20:00	7.2	0	0	0	207	1.86	2.77	73.9	86.6	99.49	0	-0.8	0	73.9	0.38	100	8150	99.45	74
2023-07-25 20:25:00	4.2	0	0	0	195	1.79	2.75	73.8	87	99.49	-0.2	-0.7	0	73.8	0.37	100	8152	99.45	73.5
2023-07-25 20:30:00	2.4	0	0	0	219	1.88	3.06	73.4	87.4	99.49	-0.1	-0.8	0	73.4	0.35	100	8149	99.45	73.1
2023-07-25 20:35:00	0.8	0	0	0	243	2.93	3.94	73.1	87.4	99.49	-0.1	-0.7	0	73.1	0.35	100	8146	99.45	72.8
2023-07-25 20:40:00	0	0	0	0	229	2.91	4.05	73	87.5	99.48	-0.1	-0.8	0	73	0.35	100	8146	99.44	72.5
2023-07-25 20:45:00	0	0	0	0	201	1.92	2.89	72.8	88.4	99.49	-0.2	-0.8	0	72.8	0.32	100	8145	99.45	72.2
2023-07-25 20:50:00	0	0	0	0	201	2.46	3.24	72.5	88.4	99.49	-0.1	-0.7	0	72.5	0.32	100	8143	99.45	71.8
2023-07-25 20:55:00	0	0	0	0	203	2.91	4.07	72.3	88.3	99.49	0	-0.7	0	72.3	0.32	100	8143	99.45	71.5
2023-07-25 21:00:00	0	0	0	0	205	2.75	4.27	72	88.4	99.5	-0.2	-0.7	0	72	0.31	100	8143	99.46	71.3
2023-07-25 21:05:00	0	0	0	0	213	2.28	3.02	71.9	88.6	99.5	-0.1	-0.8	0	71.9	0.3	100	8141	99.46	71
2023-07-25 21:10:00	0	0	0	0	213	1.66	2.57	71.6	89.2	99.51	-0.1	-0.7	0	71.6	0.29	100	8139	99.46	70.7
2023-07-25 21:15:00	0	0	0	0	215	1.45	1.97	71.4	89.8	99.51	-0.2	-0.8	0	71.4	0.27	100	8140	99.47	70.4

z6-17454 8928	Port1															Port7		Port8	
	ATMOS 41 All-in-one Weather Station															Battery		Barometer	
Timestamps	W/m² Solar Radiation	in Precipitation	Lightning Activity	miles Lightning Distance	° Wind Direction	mph Wind Speed	mph Gust Speed	°F Air Temp.	% Relative Humidity	kPa Atmospheric Pressure	° X-axis Level	° Y-axis Level	in/h Max Precip Rate	°F RH Sensor Temp	kPa VPD	% Battery Percent	mV Battery Voltage	kPa Reference Pressure	°F Logger Temp.
2023-07-25 21:20:00	0	0	0	0	227	2.08	3.8	71.2	90.4	99.52	-0.2	-0.8	0	71.2	0.25	100	8139	99.48	70.2
2023-07-25 21:25:00	0	0	0	0	203	1.92	3.62	71	90	99.52	-0.1	-0.7	0	71	0.26	100	8137	99.48	70
2023-07-25 21:30:00	0	0	0	0	190	4.47	7.25	70.9	88.8	99.52	-0.1	-0.8	0	70.9	0.29	100	8137	99.48	69.9
2023-07-25 21:35:00	0	0	0	0	182	4.43	6.85	71	87.9	99.52	-0.1	-0.8	0	71	0.31	100	8136	99.48	70
2023-07-25 21:40:00	0	0	0	0	183	5.26	8.77	71.1	87.7	99.52	-0.1	-0.8	0	71	0.32	100	8137	99.48	70.1
2023-07-25 21:45:00	0	0	0	0	182	5.64	8.05	70.9	87.6	99.52	-0.1	-0.7	0	70.9	0.32	100	8134	99.48	70.1
2023-07-25 21:50:00	0	0	0	0	183	5.26	9.04	70.9	87.2	99.52	-0.2	-0.7	0	71	0.33	100	8122	99.48	70.1
2023-07-25 21:55:00	0	0	0	0	184	4.92	6.35	70.8	87.1	99.52	-0.1	-0.8	0	70.8	0.33	100	8125	99.48	70.2
2023-07-25 22:00:00	0	0	0	0	186	5.17	8.23	70.8	86.5	99.52	-0.1	-0.8	0	70.8	0.35	100	8125	99.48	70
2023-07-25 22:05:00	0	0	0	0	183	5.66	7.47	70.6	86.3	99.52	-0.1	-0.8	0	70.7	0.35	100	8124	99.48	69.9
2023-07-25 22:10:00	0	0	0	0	182	5.1	7.23	70.6	85.9	99.52	-0.2	-0.7	0	70.6	0.36	100	8122	99.48	69.8
2023-07-25 22:15:00	0	0	0	0	178	4.65	7.29	70.5	85.9	99.52	-0.1	-0.7	0	70.5	0.36	100	8123	99.48	69.7
2023-07-25 22:20:00	0	0	0	0	178	4.99	6.35	70.3	86.2	99.52	-0.1	-0.8	0	70.3	0.35	100	8124	99.48	69.5
2023-07-25 22:25:00	0	0	0	0	176	4.99	6.71	70.1	86.9	99.51	-0.1	-0.8	0	70.1	0.33	100	8121	99.47	69.4
2023-07-25 22:30:00	0	0	0	0	179	4.65	5.46	70	87.3	99.52	-0.1	-0.8	0	70	0.32	100	8121	99.47	69.2
2023-07-25 22:35:00	0	0	0	0	179	4.7	6.08	69.8	87.7	99.51	-0.1	-0.8	0	69.8	0.31	100	8118	99.47	69.1
2023-07-25 22:40:00	0	0	0	0	178	4.92	6.17	69.6	87.7	99.51	-0.2	-0.7	0	69.6	0.3	100	8119	99.47	69
2023-07-25 22:45:00	0	0	0	0	180	4.72	6.38	69.6	87.9	99.51	-0.1	-0.8	0	69.6	0.3	100	8121	99.47	68.9
2023-07-25 22:50:00	0	0	0	0	188	4.52	7.09	69.5	88	99.51	-0.2	-0.7	0	69.5	0.29	100	8106	99.48	68.8
2023-07-25 22:55:00	0	0	0	0	199	3.09	4.61	69.2	88.5	99.52	-0.1	-0.7	0	69.2	0.28	100	8111	99.47	68.8
2023-07-25 23:00:00	0	0	0	0	180	3.62	4.9	69.1	88.6	99.5	-0.2	-0.8	0	69.1	0.28	100	8109	99.46	68.5
2023-07-25 23:05:00	0	0	0	0	207	2.73	4.5	68.9	88.6	99.51	-0.2	-0.7	0	68.9	0.27	100	8109	99.47	68.3
2023-07-25 23:10:00	0	0	0	0	199	2.71	4.12	68.8	88.9	99.51	-0.1	-0.7	0	68.8	0.27	100	8108	99.47	68
2023-07-25 23:15:00	0	0	0	0	193	2.82	5.12	68.6	88.8	99.51	0	-0.8	0	68.6	0.27	100	8107	99.47	67.9
2023-07-25 23:20:00	0	0	0	0	186	2.21	3.38	68.6	88.8	99.51	-0.1	-0.7	0	68.6	0.27	100	8107	99.47	67.7
2023-07-25 23:25:00	0	0	0	0	188	2.62	3.53	68.6	88.7	99.52	-0.1	-0.7	0	68.6	0.27	100	8108	99.48	67.7
2023-07-25 23:30:00	0	0	0	0	182	2.37	3.56	68.5	88.7	99.52	-0.1	-0.8	0	68.5	0.27	100	8108	99.48	67.6
2023-07-25 23:35:00	0	0	0	0	192	2.26	3.8	68.5	89	99.53	-0.2	-0.8	0	68.5	0.26	100	8107	99.49	67.4
2023-07-25 23:40:00	0	0	0	0	210	2.68	3.87	68.2	89.4	99.54	-0.1	-0.8	0	68.1	0.25	100	8105	99.5	67.3
2023-07-25 23:45:00	0	0	0	0	198	2.73	4.54	68	89.9	99.54	-0.1	-0.8	0	68	0.24	100	8106	99.5	67.1
2023-07-25 23:50:00	0	0	0	0	174	4.47	5.93	67.9	90.1	99.53	-0.3	-0.7	0	67.9	0.23	100	8104	99.5	67
2023-07-25 23:55:00	0	0	0	0	187	3.76	5.41	67.9	90	99.54	-0.1	-0.7	0	67.9	0.23	100	8100	99.51	67.1
2023-07-26 00:00:00	0	0	0	0	203	3.47	4.47	67.9	90.1	99.55	-0.2	-0.8	0	67.9	0.23	100	8102	99.51	66.9
2023-07-26 00:05:00	0	0	0	0	192	4.34	5.48	67.8	89.9	99.55	-0.1	-0.8	0	67.8	0.24	100	8045	99.52	67.1
2023-07-26 00:10:00	0	0	0	0	195	3.67	5.08	67.9	89.5	99.55	-0.1	-0.7	0	68	0.24	100	8033	99.52	67.7
2023-07-26 00:15:00	0	0	0	0	194	3.62	6.46	67.9	89.6	99.56	-0.2	-0.7	0	67.9	0.24	100	8050	99.52	68
2023-07-26 00:20:00	0	0	0	0	187	3.13	4.74	67.8	89.5	99.55	-0.2	-0.8	0	67.9	0.24	100	8061	99.51	67.8
2023-07-26 00:25:00	0	0	0	0	201	3.76	5.84	67.9	89.3	99.55	-0.2	-0.7	0	67.9	0.25	100	8061	99.51	67.5
2023-07-26 00:30:00	0	0	0	0	196	3.8	5.7	67.9	89.3	99.55	-0.1	-0.7	0	67.9	0.25	100	8065	99.51	67.3
2023-07-26 00:35:00	0	0	0	0	188	3.02	4.61	67.9	89.4	99.55	-0.1	-0.7	0	67.9	0.25	100	8061	99.51	67.2
2023-07-26 00:40:00	0	0	0	0	191	2.42	3.22	67.7	89.5	99.55	-0.1	-0.8	0	67.7	0.24	100	8064	99.51	67
2023-07-26 00:45:00	0	0	0	0	175	2.3	3.31	67.6	89.6	99.54	-0.1	-0.7	0	67.6	0.24	100	8064	99.51	66.7
2023-07-26 00:50:00	0	0	0	0	187	2.33	4.32	67.5	89.8	99.54	-0.3	-0.8	0	67.5	0.23	100	8064	99.51	66.6
2023-07-26 00:55:00	0	0	0	0	186	2.13	3.13	67.4	89.9	99.54	-0.2	-0.8	0	67.4	0.23	100	8061	99.5	66.5
2023-07-26 01:00:00	0	0	0	0	184	2.1	3.02	67.4	90.1	99.53	-0.2	-0.7	0	67.4	0.23	100	8062	99.5	66.3
2023-07-26 01:05:00	0	0	0	0	173	2.71	4.76	67.2	90.5	99.53	-0.2	-0.7	0	67.2	0.22	100	8061	99.49	66.2
2023-07-26 01:10:00	0	0	0	0	176	2.42	4.85	67.1	90.9	99.53	-0.2	-0.7	0	67.1	0.21	100	8063	99.49	66.1
2023-07-26 01:15:00	0	0	0	0	188	2.26	3.4	67.1	90.8	99.52	-0.2	-0.7	0	67.1	0.21	100	8061	99.48	66
2023-07-26 01:20:00	0	0	0	0	195	2.59	3.49	67	91	99.52	-0.1	-0.7	0	67	0.2	100	8061	99.48	65.9
2023-07-26 01:25:00	0	0	0	0	185	2.24	3.47	67	91.2	99.51	-0.2	-0.7	0	67	0.2	100	8061	99.47	65.9
2023-07-26 01:30:00	0	0	0	0	177	3.11	5.06	66.9	91.2	99.5	-0.1	-0.8	0	66.9	0.2	100	8060	99.47	65.8
2023-07-26 01:35:00	0	0	0	0	173	3.87	5.66	66.8	91.5	99.5	-0.1	-0.7	0	66.8	0.19	100	8060	99.46	65.8
2023-07-26 01:40:00	0	0	0	0	165	4.65	6.26	67	91.4	99.49	-0.2	-0.8	0	67	0.19	100	8061	99.46	65.9
2023-07-26 01:45:00	0	0	0	0	165	4.79	6.82	67	91.1	99.49	-0.3	-0.7	0	66.9	0.2	100	8060	99.45	65.9
2023-07-26 01:50:00	0	0	0	0	160	4.34	6.49	66.9	91.7	99.49	-0.2	-0.8	0	66.9	0.19	100	8058	99.45	65.9
2023-07-26 01:55:00	0	0	0	0	163	3.58	5.46	66.8	91.9	99.48	-0.2	-0.7	0	66.8	0.18	100	8059	99.44	65.8
2023-07-26 02:00:00	0	0	0	0	168	2.51	3.91	66.7	91.9	99.48	-0.1	-0.7	0	66.7	0.18	100	8057	99.44	65.7
2023-07-26 02:05:00	0	0	0	0	193	1.66	2.35	66.6	92	99.48	-0.2	-0.7	0	66.6	0.18	100	8058	99.45	65.5
2023-07-26 02:10:00	0	0	0	0	233	1.72	2.95	66.6	92	99.48	-0.2	-0.7	0	66.6	0.18	100	8060	99.45	65.4
2023-07-26 02:15:00	0	0	0	0	234	3.09	6.89	66.7	91.8	99.5	-0.2	-0.7	0	66.7	0.18	100	8058	99.47	65.5
2023-07-26 02:20:00	0	0	0	0	235	4.36	7.83	67	91.5	99.51	-0.2	-0.8	0	67	0.19	100	8056	99.47	65.8
2023-07-26 02:25:00	0	0	0	0	229	5.39	7.4	67.3	91	99.51	-0.1	-0.8	0	67.3	0.21	100	8055	99.47	66.1
2023-07-26 02:30:00	0	0	0	0	232	5.82	8.25	67.6	90.2	99.5	-0.2	-0.7	0	67.6	0.23	100	8055	99.46	66.3
2023-07-26 02:35:00	0	0	0	0	207	4.74	7.65	67.8	90	99.49	-0.1	-0.7	0	67.8	0.23	100	8055	99.45	66.5

z6-17454 8928	Port1															Port7		Port8	
	ATMOS 41 All-in-one Weather Station															Battery		Barometer	
Timestamps	W/m² Solar Radiation	in Precipitation	Lightning Activity	miles Lightning Distance	° Wind Direction	mph Wind Speed	mph Gust Speed	°F Air Temp.	% Relative Humidity	kPa Atmospheric Pressure	° X-axis Level	° Y-axis Level	in/h Max Precip Rate	°F RH Sensor Temp	kPa VPD	% Battery Percent	mV Battery Voltage	kPa Reference Pressure	°F Logger Temp.
2023-07-26 02:40:00	0	0	0	0	206	5.1	7.16	67.9	89.5	99.48	-0.1	-0.7	0	67.9	0.24	100	8057	99.45	66.6
2023-07-26 02:45:00	0	0	0	0	209	4.99	8.57	68	89.5	99.48	0	-0.7	0	68	0.25	100	8055	99.45	66.7
2023-07-26 02:50:00	0	0	0	0	204	4.76	8.81	67.9	89.3	99.48	-0.2	-0.7	0	68	0.25	100	8054	99.45	66.8
2023-07-26 02:55:00	0	0	0	0	207	4.18	6.22	68	89.4	99.48	-0.2	-0.8	0	68	0.25	100	8054	99.45	66.8
2023-07-26 03:00:00	0	0	0	0	201	4.18	5.57	67.9	89.5	99.48	-0.1	-0.7	0	67.9	0.24	100	8054	99.44	66.7
2023-07-26 03:05:00	0	0	0	0	201	5.08	7.14	67.8	89.6	99.47	0	-0.7	0	67.8	0.24	100	8052	99.44	66.6
2023-07-26 03:10:00	0	0	0	0	198	5.03	8.32	67.8	89.7	99.46	-0.2	-0.7	0	67.8	0.24	100	8054	99.43	66.7
2023-07-26 03:15:00	0	0	0	0	196	5.28	8.21	67.7	89.7	99.46	-0.2	-0.7	0	67.7	0.24	100	8053	99.42	66.7
2023-07-26 03:20:00	0	0	0	0	197	5.21	7.72	67.8	89.5	99.46	-0.2	-0.6	0	67.8	0.24	100	8048	99.42	66.8
2023-07-26 03:25:00	0	0	0	0	202	5.86	10.16	67.8	89.4	99.46	0	-0.8	0	67.8	0.25	100	8051	99.42	66.8
2023-07-26 03:30:00	0	0	0	0	180	4.81	7.16	67.7	89.5	99.45	-0.2	-0.7	0	67.7	0.24	100	8054	99.42	66.9
2023-07-26 03:35:00	0	0	0	0	163	2.77	5.59	67.7	89.7	99.45	0	-0.8	0	67.7	0.24	100	8048	99.42	66.7
2023-07-26 03:40:00	0	0	0	0	161	2.35	4.43	67.5	89.9	99.45	-0.2	-0.8	0	67.5	0.23	100	8048	99.41	66.5
2023-07-26 03:45:00	0	0	0	0	174	2.53	3.98	67.4	90.2	99.46	-0.1	-0.8	0	67.3	0.22	100	8053	99.42	66.3
2023-07-26 03:50:00	0	0	0	0	153	1.95	4.14	67.2	90.5	99.46	-0.1	-0.7	0	67.1	0.21	100	8050	99.42	66.1
2023-07-26 03:55:00	0	0	0	0	188	1.92	3.06	67.1	90.7	99.46	-0.2	-0.6	0	67	0.21	100	8049	99.42	66
2023-07-26 04:00:00	0	0	0	0	176	2.42	3.69	67	91	99.45	-0.2	-0.8	0	67	0.2	100	8051	99.42	65.9
2023-07-26 04:05:00	0	0	0	0	181	3.15	6.49	67	91	99.45	-0.3	-0.8	0	67	0.2	100	8048	99.42	65.9
2023-07-26 04:10:00	0	0	0	0	196	1.59	2.84	67	91.2	99.46	-0.2	-0.8	0	67	0.2	100	8048	99.42	65.8
2023-07-26 04:15:00	0	0	0	0	184	1.52	3.13	66.9	91.2	99.46	-0.2	-0.7	0	66.9	0.2	100	8047	99.43	65.7
2023-07-26 04:20:00	0	0	0	0	198	2.48	4.61	66.8	91.5	99.47	-0.2	-0.7	0	66.8	0.19	100	8048	99.43	65.6
2023-07-26 04:25:00	0	0	0	0	203	2.06	6.06	66.8	91.6	99.47	-0.1	-0.7	0	66.8	0.19	100	8045	99.44	65.6
2023-07-26 04:30:00	0	0	0	0	208	1.72	3.67	66.7	91.6	99.48	-0.1	-0.7	0	66.8	0.19	100	8045	99.44	65.5
2023-07-26 04:35:00	0	0	0	0	196	3.33	4.97	66.8	91.5	99.47	-0.2	-0.7	0	66.8	0.19	100	8045	99.43	65.5
2023-07-26 04:40:00	0	0	0	0	197	2.91	4.29	66.9	91.5	99.47	-0.1	-0.7	0	66.9	0.19	100	8044	99.44	65.6
2023-07-26 04:45:00	0	0	0	0	191	3.15	4.92	67	91.6	99.47	-0.2	-0.8	0	67	0.19	100	8045	99.44	65.7
2023-07-26 04:50:00	0	0	0	0	167	3.09	4.54	67	91.3	99.47	-0.1	-0.8	0	67	0.2	100	8043	99.43	65.8
2023-07-26 04:55:00	0	0	0	0	183	4.21	7.38	67.1	91.3	99.46	-0.1	-0.9	0	67.2	0.2	100	8044	99.43	65.8
2023-07-26 05:00:00	0	0	0	0	180	4.79	6.89	67.2	91	99.46	-0.2	-0.7	0	67.2	0.2	100	8042	99.42	66
2023-07-26 05:05:00	0	0	0	0	177	4.03	5.77	67.4	90.8	99.46	-0.1	-0.8	0	67.5	0.21	100	8042	99.42	66.1
2023-07-26 05:10:00	0	0	0	0	174	4.21	6.31	67.5	90.3	99.46	-0.2	-0.7	0	67.5	0.22	100	8042	99.43	66.1
2023-07-26 05:15:00	0	0	0	0	167	4.54	7.43	67.4	90.9	99.47	-0.3	-0.8	0	67.4	0.21	100	8042	99.43	66
2023-07-26 05:20:00	0	0	0	0	182	2.93	6.38	67.1	91	99.48	-0.2	-0.8	0	67.1	0.2	100	8040	99.44	65.9
2023-07-26 05:25:00	0	0	0	0	188	1.57	2.93	67	91.3	99.47	-0.2	-0.7	0	67	0.2	100	8042	99.44	65.6
2023-07-26 05:30:00	1	0	0	0	176	2.48	3.96	66.7	91.7	99.47	-0.1	-0.8	0	66.7	0.19	100	8043	99.44	65.5
2023-07-26 05:35:00	2.2	0	0	0	180	3.27	6.35	66.7	92.1	99.47	-0.3	-0.7	0	66.7	0.18	100	8040	99.44	65.4
2023-07-26 05:40:00	3.4	0	0	0	202	3.33	5.61	66.6	92.3	99.48	-0.1	-0.8	0	66.6	0.17	100	8039	99.45	65.4
2023-07-26 05:45:00	5	0	0	0	217	3.6	6.08	66.7	92.6	99.49	-0.2	-0.8	0	66.7	0.16	100	8040	99.45	65.5
2023-07-26 05:50:00	7.4	0	0	0	224	7.27	11.01	67.1	92.5	99.49	-0.2	-0.7	0	67.1	0.17	100	8040	99.45	65.9
2023-07-26 05:55:00	11	0	0	0	223	7.78	12.71	67.5	91.6	99.49	-0.2	-0.7	0	67.5	0.19	100	8040	99.45	66.4
2023-07-26 06:00:00	15.2	0	0	0	222	6.26	8.37	67.9	91.1	99.48	0	-0.8	0	68	0.21	100	8039	99.45	66.7
2023-07-26 06:05:00	20	0	0	0	207	8.25	11.5	68.3	90.4	99.47	-0.3	-0.9	0	68.4	0.23	100	8026	99.44	67.1
2023-07-26 06:10:00	23.2	0	0	0	210	6.85	9.78	68.6	89.3	99.47	-0.2	-0.7	0	68.6	0.26	100	8032	99.43	67.6
2023-07-26 06:15:00	27.6	0	0	0	209	8.25	13.13	68.9	88.9	99.47	-0.2	-0.7	0	68.9	0.27	100	8033	99.44	67.8
2023-07-26 06:20:00	38.4	0	0	0	221	8.59	13	69.1	88.6	99.48	0	-0.9	0	69.2	0.28	100	8020	99.45	68.1
2023-07-26 06:25:00	48.4	0	0	0	217	8.72	11.05	69.3	88.4	99.49	-0.1	-0.7	0	69.5	0.28	100	8026	99.46	68.4
2023-07-26 06:30:00	55.6	0	0	0	221	8.48	12.91	69.5	88.1	99.49	-0.1	-0.8	0	69.6	0.29	100	8027	99.46	68.6
2023-07-26 06:35:00	63.6	0	0	0	218	9.98	15.66	69.7	87.5	99.49	-0.1	-1	0	69.9	0.31	100	8031	99.46	68.9
2023-07-26 06:40:00	71.4	0	0	0	202	7.99	11.83	70	87.4	99.48	0	-0.8	0	70.3	0.32	100	8033	99.46	69.1
2023-07-26 06:45:00	81.8	0	0	0	198	8.03	12.17	70.2	86.9	99.48	-0.2	-0.8	0	70.4	0.33	100	8035	99.46	69.4
2023-07-26 06:50:00	93	0	0	0	189	6.96	10.16	70.4	86.7	99.48	-0.1	-0.8	0	70.7	0.34	100	8028	99.45	69.7
2023-07-26 06:55:00	101.2	0	0	0	179	5.91	8.16	70.4	87.1	99.48	-0.2	-0.7	0	70.8	0.33	100	8033	99.46	70.1
2023-07-26 07:00:00	116	0	0	0	190	4.92	7.16	70.8	86.9	99.5	-0.1	-0.7	0	71.2	0.34	100	8038	99.47	70.4
2023-07-26 07:05:00	130.6	0	0	0	209	3.15	5.91	71	86.8	99.51	-0.1	-0.8	0	71.6	0.34	100	8039	99.49	70.7
2023-07-26 07:10:00	145	0	0	0	219	4.79	7.58	71.5	86.1	99.51	-0.1	-0.7	0	72.1	0.37	100	8045	99.49	71.2
2023-07-26 07:15:00	158.2	0	0	0	226	6.6	9.37	72	85	99.51	0.1	-0.8	0	72.5	0.4	100	8051	99.49	71.7
2023-07-26 07:20:00	166.4	0	0	0	213	6.82	12.08	72.5	84	99.51	0.1	-0.9	0	73	0.44	100	8052	99.48	72.2
2023-07-26 07:25:00	176.8	0	0	0	214	8.52	12.37	72.9	83.1	99.5	0	-0.9	0	73.4	0.47	100	8056	99.48	72.7
2023-07-26 07:30:00	185.8	0	0	0	233	7.49	14.65	73.1	82.5	99.5	0.1	-0.8	0	73.7	0.49	100	8062	99.48	73
2023-07-26 07:35:00	199	0	0	0	232	8.81	12.44	73.3	81.9	99.5	0	-0.7	0	73.9	0.51	100	8067	99.48	73.4
2023-07-26 07:40:00	214.2	0	0	0	236	7.45	13.27	73.5	81.7	99.51	0	-0.8	0	74.2	0.52	100	8073	99.49	73.7
2023-07-26 07:45:00	227.4	0	0	0	232	7.94	12.84	73.8	81	99.51	0.1	-0.8	0	74.4	0.54	100	8078	99.5	74
2023-07-26 07:50:00	243	0	0	0	237	6.55	10	73.9	81.6	99.51	-0.1	-0.7	0	74.7	0.52	100	8070	99.5	74.4
2023-07-26 07:55:00	252.4	0	0	0	239	6.2	9.26	74.2	81	99.52	-0.1	-0.8	0	75	0.55	100	8080	99.5	75

z6-17454 8928	Port1															Port7		Port8	
	ATMOS 41 All-in-one Weather Station															Battery		Barometer	
Timestamps	W/m² Solar Radiation	in Precipitation	Lightning Activity	miles Lightning Distance	° Wind Direction	mph Wind Speed	mph Gust Speed	°F Air Temp.	% Relative Humidity	kPa Atmospheric Pressure	° X-axis Level	° Y-axis Level	in/h Max Precip Rate	°F RH Sensor Temp	kPa VPD	% Battery Percent	mV Battery Voltage	kPa Reference Pressure	°F Logger Temp.
2023-07-26 08:00:00	266.6	0	0	0	232	7.11	10.18	74.4	80.5	99.51	-0.1	-0.6	0	75.3	0.57	100	8086	99.5	75.4
2023-07-26 08:05:00	292.8	0	0	0	241	6.8	10.85	74.8	79.7	99.51	0	-0.7	0	75.7	0.6	100	8091	99.5	75.7
2023-07-26 08:10:00	210.4	0	0	0	226	6.06	8.39	74.9	79.3	99.51	0	-0.8	0	75.6	0.61	100	8093	99.49	76.1
2023-07-26 08:15:00	301.6	0	0	0	232	6.24	10.6	75	79.8	99.5	0	-0.8	0	75.9	0.6	100	8099	99.48	76.2
2023-07-26 08:20:00	314.8	0	0	0	234	5.35	10.09	75.3	79.9	99.51	-0.1	-0.8	0	76.4	0.6	100	8105	99.49	76.6
2023-07-26 08:25:00	324.4	0	0	0	229	5.23	8.39	75.7	79	99.51	0	-0.7	0	76.9	0.64	100	8112	99.49	77.1
2023-07-26 08:30:00	350.4	0	0	0	240	4.16	9.82	76.1	78.7	99.5	0	-0.8	0	77.4	0.65	100	8115	99.49	77.6
2023-07-26 08:35:00	326.8	0	0	0	234	6.73	11.56	76.6	77.1	99.5	0	-0.5	0	77.8	0.72	100	8120	99.49	78.1
2023-07-26 08:40:00	369.6	0	0	0	236	5.17	7.43	76.8	76.9	99.5	0	-0.8	0	78	0.73	100	8129	99.49	78.4
2023-07-26 08:45:00	376.8	0	0	0	235	5.32	7.78	77.2	76.3	99.49	0.1	-0.8	0	78.4	0.75	100	8135	99.48	78.9
2023-07-26 08:50:00	396.2	0	0	0	219	8.19	13.42	77.6	75.3	99.48	0	-0.8	0	78.7	0.8	100	8140	99.48	79.3
2023-07-26 08:55:00	419.8	0	0	0	217	5.97	9.17	77.8	75.4	99.48	0.1	-0.7	0	78.9	0.8	100	8147	99.47	79.6
2023-07-26 09:00:00	354.4	0	0	0	231	6.53	10.6	78.1	75.1	99.49	0	-0.9	0	79.1	0.82	100	8150	99.48	80.2
2023-07-26 09:05:00	290.6	0	0	0	236	6.31	9.93	77.9	75	99.51	0	-0.9	0	78.8	0.82	100	8152	99.48	80.2
2023-07-26 09:10:00	382.8	0	0	0	233	6.15	9.73	77.9	75.3	99.49	0.1	-0.8	0	78.9	0.8	100	8155	99.48	80.2
2023-07-26 09:15:00	441.6	0	0	0	233	7.7	11.12	78.2	74.9	99.49	0	-0.8	0	79.3	0.83	100	8161	99.48	80.3
2023-07-26 09:20:00	325.4	0	0	0	236	5.53	8.43	78.4	74.7	99.49	0.1	-0.8	0	79.4	0.84	100	8163	99.47	80.6
2023-07-26 09:25:00	296.2	0	0	0	229	6.67	13.71	78.4	75.2	99.49	0	-0.9	0	79.4	0.82	100	8162	99.46	80.7
2023-07-26 09:30:00	349.6	0	0	0	229	7.38	10.54	78.4	74.8	99.47	0	-0.7	0	79.4	0.84	100	8168	99.45	80.5
2023-07-26 09:35:00	249	0	0	0	229	6.29	9.22	78.5	75.4	99.49	0	-0.7	0	79.3	0.82	100	8166	99.46	80.4
2023-07-26 09:40:00	282.8	0	0	0	225	6.33	11.03	78.4	75.7	99.48	-0.1	-0.9	0	79.3	0.81	100	8168	99.45	80.2
2023-07-26 09:45:00	277.2	0	0	0	209	6.38	11.56	78.3	75.7	99.47	0.1	-0.8	0	79.1	0.8	100	8171	99.44	80
2023-07-26 09:50:00	535.6	0	0	0	224	5.59	8.46	78.7	76.2	99.44	0	-0.8	0	79.8	0.8	100	8171	99.43	80.2
2023-07-26 09:55:00	558.6	0	0	0	224	6.06	10.67	79.6	74.6	99.43	0.1	-0.7	0	80.8	0.88	100	8182	99.43	81.1
2023-07-26 10:00:00	563.8	0	0	0	213	5.35	10.98	80.5	73.9	99.43	0.1	-0.9	0	81.7	0.92	100	8191	99.43	81.8
2023-07-26 10:05:00	573.6	0	0	0	234	7.02	10.76	81.2	71.6	99.43	0.2	-0.8	0	82.4	1.03	100	8187	99.44	82.6
2023-07-26 10:10:00	589.2	0	0	0	219	7.07	12.55	81.8	71.1	99.44	0	-0.7	0	82.9	1.07	100	8198	99.44	83.3
2023-07-26 10:15:00	599.6	0	0	0	223	7.92	15.93	82.2	69.6	99.43	0	-0.8	0	83.2	1.14	100	8208	99.43	83.7
2023-07-26 10:20:00	613.4	0	0	0	229	8.97	12.39	82.6	67.9	99.43	0	-0.8	0	83.5	1.22	100	8210	99.44	83.9
2023-07-26 10:25:00	617	0	0	0	234	8.77	12.95	82.6	67.5	99.44	0	-0.8	0	83.6	1.24	100	8219	99.44	84.1
2023-07-26 10:30:00	612.4	0	0	0	228	7.47	11.25	82.7	67.1	99.44	0	-1	0	83.7	1.25	100	8222	99.44	84.4
2023-07-26 10:35:00	616.2	0	0	0	219	7.76	11.21	83.1	67.7	99.43	0.1	-0.8	0	84.2	1.25	100	8222	99.43	85
2023-07-26 10:40:00	629	0	0	0	218	7.36	12.12	83.7	66.5	99.44	0	-0.9	0	84.7	1.32	100	8228	99.44	85.6
2023-07-26 10:45:00	670.4	0	0	0	228	8.37	16.33	83.9	65.3	99.43	0	-0.8	0	84.9	1.38	100	8237	99.43	85.8
2023-07-26 10:50:00	688.6	0	0	0	245	8.63	12.8	84.2	63.7	99.43	0.2	-0.8	0	85.2	1.45	100	8241	99.43	86.1
2023-07-26 10:55:00	669	0	0	0	219	8.21	15.61	84.4	63.9	99.44	0.1	-0.9	0	85.5	1.45	100	8246	99.43	86.4
2023-07-26 11:00:00	668.4	0	0	0	215	9.46	13.18	84.5	63.1	99.43	-0.1	-0.8	0	85.5	1.49	100	8251	99.43	86.4
2023-07-26 11:05:00	694.2	0	0	0	237	8.34	12.33	84.5	63.2	99.44	0.1	-0.8	0	85.5	1.49	100	8254	99.44	86.5
2023-07-26 11:10:00	697.2	0	0	0	249	7.14	11.34	84.7	62.5	99.44	0.1	-0.7	0	85.7	1.53	100	8261	99.44	86.7
2023-07-26 11:15:00	715	0	0	0	229	6.6	10.54	84.9	62.6	99.44	0	-0.9	0	86	1.53	100	8266	99.44	87.2
2023-07-26 11:20:00	737.2	0	0	0	209	9.01	13.56	85.5	61.5	99.44	0	-0.9	0	86.4	1.61	100	8266	99.44	87.5
2023-07-26 11:25:00	699.2	0	0	0	241	5.21	8.12	85.5	62.3	99.44	0.1	-0.9	0	86.6	1.57	100	8272	99.44	87.8
2023-07-26 11:30:00	706.8	0	0	0	234	8.28	11.77	86	60	99.44	0.2	-0.8	0	87	1.7	100	8275	99.44	88.1
2023-07-26 11:35:00	721.2	0	0	0	244	5.53	8.37	85.8	61.2	99.43	0.1	-0.8	0	87	1.64	100	8281	99.43	88.2
2023-07-26 11:40:00	719.8	0	0	0	217	8.48	11.45	86.3	60.9	99.43	0.2	-0.9	0	87.3	1.67	100	8285	99.43	88.5
2023-07-26 11:45:00	710	0	0	0	221	6.98	11.23	86.2	59.7	99.43	0	-0.9	0	87.2	1.72	100	8288	99.42	88.5
2023-07-26 11:50:00	703	0	0	0	237	7.29	9.71	86.3	59.2	99.42	0.3	-0.9	0	87.3	1.75	100	8288	99.42	88.6
2023-07-26 11:55:00	716.2	0	0	0	218	7.7	11.34	86.4	59.4	99.42	0	-1	0	87.4	1.74	100	8292	99.42	88.7
2023-07-26 12:00:00	729.8	0	0	0	199	8.23	14.38	86.4	58.9	99.42	0.2	-0.8	0	87.4	1.76	100	8290	99.41	88.6
2023-07-26 12:05:00	744.2	0	0	0	189	7.25	11.1	86.2	59.5	99.41	0.1	-0.8	0	87.3	1.73	100	8295	99.4	88.6
2023-07-26 12:10:00	743.6	0	0	0	195	6.6	9.62	86.2	59.9	99.41	0.1	-0.9	0	87.3	1.71	100	8295	99.4	88.5
2023-07-26 12:15:00	777	0	0	0	237	6.26	12.46	86.4	58.9	99.4	0.1	-0.9	0	87.5	1.77	100	8297	99.4	88.7
2023-07-26 12:20:00	757.8	0	0	0	219	7.34	11.18	86.8	59.4	99.4	0.2	-0.9	0	87.9	1.77	100	8299	99.39	89.1
2023-07-26 12:25:00	778	0	0	0	255	5.97	8.97	87	59.1	99.39	0.1	-0.9	0	88.2	1.8	100	8301	99.39	89.3
2023-07-26 12:30:00	772	0	0	0	226	7.9	11.23	87.2	57.4	99.39	0.2	-0.8	0	88.3	1.88	100	8301	99.38	89.4
2023-07-26 12:35:00	798.4	0	0	0	220	8.34	13.22	87.3	56.3	99.38	0.2	-0.9	0	88.2	1.93	100	8305	99.37	89.4
2023-07-26 12:40:00	777.8	0	0	0	254	7.74	12.26	87.4	57.1	99.38	0.2	-0.9	0	88.4	1.9	100	8307	99.37	89.6
2023-07-26 12:45:00	759.2	0	0	0	251	6.71	10.54	87.6	57.3	99.38	0.1	-0.9	0	88.7	1.91	100	8305	99.37	89.9
2023-07-26 12:50:00	758.4	0	0	0	203	8.39	13.51	87.8	55.4	99.37	0	-0.9	0	88.8	2.01	100	8305	99.36	90
2023-07-26 12:55:00	758.2	0	0	0	188	7.52	13.24	87.6	55.3	99.37	0.1	-0.9	0	88.6	1.99	100	8305	99.36	89.8
2023-07-26 13:00:00	779.2	0	0	0	191	8.41	12.75	87.5	55.8	99.36	0.2	-0.9	0	88.6	1.97	100	8307	99.34	89.7
2023-07-26 13:05:00	764.6	0	0	0	197	7.72	11.16	87.7	55.5	99.35	0.1	-0.9	0	88.6	1.99	100	8304	99.34	89.7
2023-07-26 13:10:00	763	0	0	0	200	9.37	13.65	87.8	53.3	99.34	0.1	-0.8	0	88.8	2.1	100	8304	99.32	89.6
2023-07-26 13:15:00	789	0	0	0	204	6.76	11.32	87.8	53.7	99.33	0.2	-0.8	0	88.8	2.08	100	8301	99.31	89.5

z6-17454 8928	Port1															Port7		Port8	
	ATMOS 41 All-in-one Weather Station															Battery		Barometer	
Timestamps	W/m² Solar Radiation	in Precipitation	Lightning Activity	miles Lightning Distance	° Wind Direction	mph Wind Speed	mph Gust Speed	°F Air Temp.	% Relative Humidity	kPa Atmospheric Pressure	° X-axis Level	° Y-axis Level	in/h Max Precip Rate	°F RH Sensor Temp	kPa VPD	% Battery Percent	mV Battery Voltage	kPa Reference Pressure	°F Logger Temp.
2023-07-26 13:20:00	805.6	0	0	0	189	8.59	12.86	88	53	99.31	0.1	-0.7	0	89	2.12	100	8301	99.3	89.7
2023-07-26 13:25:00	794.6	0	0	0	194	8.5	12.26	88.2	51.5	99.31	0	-0.7	0	89.1	2.2	100	8301	99.29	89.7
2023-07-26 13:30:00	803.2	0	0	0	198	7.94	12.84	88.2	50.4	99.3	0	-0.8	0	89.3	2.26	100	8300	99.29	89.8
2023-07-26 13:35:00	797.6	0	0	0	196	7.52	10.67	88.4	49.3	99.3	0.2	-1	0	89.5	2.32	100	8296	99.29	89.9
2023-07-26 13:40:00	770	0	0	0	194	7.99	12.37	88.3	50.6	99.29	0.1	-0.9	0	89.3	2.26	100	8296	99.28	89.9
2023-07-26 13:45:00	777.6	0	0	0	198	6.24	10.33	88.5	50.7	99.3	0.1	-1	0	89.6	2.26	100	8295	99.28	90
2023-07-26 13:50:00	762.8	0	0	0	213	4.38	8.12	88.6	50	99.29	0.2	-0.9	0	89.9	2.3	100	8289	99.28	90.2
2023-07-26 13:55:00	756.4	0	0	0	201	6.04	14.47	89.1	49.4	99.3	0.2	-0.9	0	90.5	2.37	100	8286	99.28	90.7
2023-07-26 14:00:00	723.6	0	0	0	210	7.38	14.2	89.4	46.6	99.29	0.2	-0.8	0	90.4	2.52	100	8286	99.28	90.5
2023-07-26 14:05:00	694.6	0	0	0	212	8.19	13.78	89.3	46.4	99.29	0	-0.9	0	90.4	2.53	100	8279	99.27	90.6
2023-07-26 14:10:00	688.4	0	0	0	194	6.24	10.78	89.3	45.7	99.28	0	-1	0	90.4	2.56	100	8279	99.26	90.6
2023-07-26 14:15:00	707.6	0	0	0	215	7.31	12.1	89.5	45	99.27	0.1	-1	0	90.6	2.6	100	8276	99.25	90.7
2023-07-26 14:20:00	726.4	0	0	0	196	7.09	11.72	89.6	44.6	99.27	0.1	-0.9	0	90.7	2.64	100	8274	99.25	90.8
2023-07-26 14:25:00	710.6	0	0	0	202	8.77	15.57	89.7	42.8	99.27	0.3	-1	0	90.6	2.73	100	8270	99.24	90.8
2023-07-26 14:30:00	714.8	0	0	0	196	9.31	13.85	89.6	42.5	99.27	0.2	-1.2	0	90.6	2.73	100	8271	99.25	90.7
2023-07-26 14:35:00	728.4	0	0	0	201	6.98	10.87	89.5	42.7	99.27	0.1	-0.9	0	90.4	2.71	100	8267	99.25	90.5
2023-07-26 14:40:00	737.6	0	0	0	199	10.36	15.55	89.6	42.4	99.27	0.4	-0.9	0	90.5	2.74	100	8267	99.25	90.6
2023-07-26 14:45:00	736.8	0	0	0	198	8.75	11.92	89.5	42.2	99.27	0.1	-1	0	90.5	2.74	100	8263	99.25	90.5
2023-07-26 14:50:00	755.6	0	0	0	196	10.04	13.22	89.6	41.7	99.27	0	-1.1	0	90.5	2.77	100	8260	99.24	90.6
2023-07-26 14:55:00	760	0	0	0	198	10.65	15.21	89.6	41.9	99.26	0	-1.1	0	90.5	2.76	100	8256	99.23	90.5
2023-07-26 15:00:00	755.2	0	0	0	189	7.92	11.74	89.6	43.4	99.25	0.3	-0.9	0	90.7	2.69	100	8256	99.22	90.5
2023-07-26 15:05:00	743.4	0	0	0	198	8.59	12.75	89.7	43.2	99.24	0.1	-0.9	0	90.6	2.71	100	8251	99.21	90.7
2023-07-26 15:10:00	707.8	0	0	0	205	7.63	12.01	89.6	44.2	99.24	0.1	-1	0	90.7	2.65	100	8247	99.21	90.8
2023-07-26 15:15:00	737.4	0	0	0	212	5.82	8.23	89.7	44.8	99.23	0.1	-1	0	90.9	2.63	100	8248	99.2	91
2023-07-26 15:20:00	721.2	0	0	0	183	6.91	13.42	90.1	46.2	99.22	0.1	-0.9	0	91.3	2.6	100	8243	99.19	91.6
2023-07-26 15:25:00	656.8	0	0	0	187	9.44	16.4	90.3	44.3	99.21	0.2	-1.1	0	91.2	2.71	100	8242	99.18	91.6
2023-07-26 15:30:00	706.6	0	0	0	192	7.38	14.88	90.1	44.3	99.2	0	-1	0	91.1	2.69	100	8241	99.17	91.4
2023-07-26 15:35:00	705.6	0	0	0	186	7.18	10.09	90.2	44.9	99.19	0.2	-0.9	0	91.2	2.67	100	8239	99.16	91.7
2023-07-26 15:40:00	690.6	0	0	0	190	7.78	9.62	90.3	43.7	99.18	0.1	-0.9	0	91.3	2.73	100	8235	99.16	91.8
2023-07-26 15:45:00	486	0	0	0	195	9.24	13.04	90.1	43.6	99.18	0.2	-0.9	0	91.1	2.73	100	8234	99.14	91.7
2023-07-26 15:50:00	494.2	0	0	0	195	7.56	11.12	89.9	44.8	99.18	0	-0.9	0	90.8	2.65	100	8230	99.14	91.5
2023-07-26 15:55:00	353	0	0	0	174	7.31	11.18	89.6	45.5	99.17	0.1	-0.9	0	90.5	2.59	100	8228	99.13	91.2
2023-07-26 16:00:00	622.8	0	0	0	172	9.37	15.66	89.5	46.7	99.16	0.2	-1	0	90.4	2.52	100	8229	99.13	91.3
2023-07-26 16:05:00	599.6	0	0	0	182	8.93	14.41	89.6	45.6	99.16	0.1	-0.9	0	90.5	2.59	100	8222	99.13	91.5
2023-07-26 16:10:00	456.2	0	0	0	179	7.49	11.21	89.4	46.9	99.17	0.1	-0.9	0	90.4	2.51	100	8222	99.13	91.5
2023-07-26 16:15:00	610.6	0	0	0	177	8.3	13.09	89.6	46.4	99.16	0	-0.9	0	90.5	2.55	100	8221	99.13	91.5
2023-07-26 16:20:00	615.4	0	0	0	178	7.92	11.05	89.6	45.6	99.14	0.3	-1.1	0	90.6	2.59	100	8216	99.11	91.9
2023-07-26 16:25:00	598.4	0	0	0	176	8.32	11.77	89.7	45.9	99.14	0.3	-0.9	0	90.8	2.58	100	8217	99.11	92.2
2023-07-26 16:30:00	511.8	0	0	0	171	9.69	14.97	90	44.8	99.11	0	-1.2	0	90.8	2.65	100	8215	99.09	92.2
2023-07-26 16:35:00	421.2	0	0	0	179	9.17	12.15	89.7	45	99.12	0.1	-0.9	0	90.5	2.62	100	8214	99.08	91.8
2023-07-26 16:40:00	483.4	0	0	0	188	7.34	10.54	89.3	45.9	99.11	0.2	-1	0	90.3	2.55	100	8212	99.07	91.7
2023-07-26 16:45:00	424.8	0	0	0	182	7.29	10.87	89.3	46.2	99.1	0.2	-1.1	0	90.2	2.53	100	8212	99.06	91.6
2023-07-26 16:50:00	510.8	0	0	0	183	7.92	11.45	89.3	45.7	99.09	-0.1	-1	0	90.4	2.56	100	8207	99.06	91.8
2023-07-26 16:55:00	484.4	0	0	0	178	7.83	9.93	89.4	44.8	99.09	0.1	-0.9	0	90.4	2.61	100	8203	99.05	92
2023-07-26 17:00:00	472.6	0	0	0	179	6.93	8.75	89.4	44.6	99.08	0	-1	0	90.5	2.62	100	8204	99.06	92.2
2023-07-26 17:05:00	468	0	0	0	186	6.29	10.42	89.5	45.2	99.09	0.1	-1	0	90.6	2.6	100	8201	99.06	92.5
2023-07-26 17:10:00	443.8	0	0	0	197	6.26	10.38	89.6	45.4	99.1	0.2	-0.9	0	90.8	2.6	100	8199	99.07	92.8
2023-07-26 17:15:00	417.8	0	0	0	192	5.64	8.75	89.5	45.7	99.09	0.2	-1	0	90.8	2.58	100	8198	99.06	92.9
2023-07-26 17:20:00	391.8	0	0	0	185	6.69	9.4	89.6	45.5	99.09	0	-1	0	90.8	2.59	100	8195	99.05	92.8
2023-07-26 17:25:00	393.2	0	0	0	199	6.69	8.68	89.6	45.2	99.08	0.1	-1	0	90.7	2.6	100	8192	99.05	92.6
2023-07-26 17:30:00	350.2	0	0	0	192	5.03	8.79	89.3	46.6	99.08	0.2	-1	0	90.5	2.52	100	8192	99.05	92.7
2023-07-26 17:35:00	296.6	0	0	0	191	6.51	10.2	89.3	45.5	99.08	0.1	-0.9	0	90.3	2.57	100	8187	99.04	92.3
2023-07-26 17:40:00	255.6	0	0	0	194	6.42	10.4	89.2	45.1	99.08	0.2	-0.9	0	90	2.57	100	8190	99.03	91.7
2023-07-26 17:45:00	247.8	0	0	0	190	5.03	8.88	88.8	45.8	99.07	0.1	-1	0	89.6	2.52	100	8184	99.03	91.1
2023-07-26 17:50:00	245	0	0	0	185	4.83	6.96	88.5	47.1	99.07	-0.1	-0.8	0	89.4	2.43	100	8182	99.03	90.9
2023-07-26 17:55:00	212.6	0	0	0	183	5.61	8.12	88.4	46.3	99.07	0	-0.9	0	89.1	2.46	100	8181	99.03	90.4
2023-07-26 18:00:00	200.2	0	0	0	184	4.29	7	88	47.9	99.07	0	-0.9	0	88.8	2.36	100	8178	99.02	89.9
2023-07-26 18:05:00	193.4	0	0	0	183	5.14	6.73	87.9	48.1	99.06	0	-0.9	0	88.6	2.34	100	8177	99.01	89.5
2023-07-26 18:10:00	182.6	0	0	0	178	4.16	5.59	87.5	48.9	99.05	0.1	-0.9	0	88.2	2.28	100	8175	99.01	89.1
2023-07-26 18:15:00	169.4	0	0	0	175	4.07	5.37	87.3	49.5	99.05	0	-0.9	0	88	2.23	100	8175	99	88.7
2023-07-26 18:20:00	164	0	0	0	170	4.65	5.86	87	49.9	99.05	0.1	-0.9	0	87.7	2.2	100	8171	99	88.4
2023-07-26 18:25:00	150	0	0	0	170	4.85	5.91	86.8	49.9	99.03	0	-0.9	0	87.3	2.18	100	8173	98.98	88
2023-07-26 18:30:00	149.4	0	0	0	171	4.83	6.31	86.6	50.2	99.02	0	-0.8	0	87.2	2.15	100	8172	98.97	87.7
2023-07-26 18:35:00	134.8	0	0	0	168	5.1	7.05	86.4	50.5	99.01	0.1	-0.9	0	86.9	2.13	100	8167	98.96	87.4

z6-17454 8928	Port1															Port7		Port8	
	ATMOS 41 All-in-one Weather Station															Battery		Barometer	
Timestamps	W/m² Solar Radiation	in Precipitation	Lightning Activity	miles Lightning Distance	° Wind Direction	mph Wind Speed	mph Gust Speed	°F Air Temp.	% Relative Humidity	kPa Atmospheric Pressure	° X-axis Level	° Y-axis Level	in/h Max Precip Rate	°F RH Sensor Temp	kPa VPD	% Battery Percent	mV Battery Voltage	kPa Reference Pressure	°F Logger Temp.
2023-07-26 18:40:00	121.8	0	0	0	172	4.63	6.82	86.2	50.7	99.02	0	-0.9	0	86.6	2.1	100	8168	98.97	87.1
2023-07-26 18:45:00	111	0	0	0	168	3.91	5.37	86	52.4	99.02	0.1	-0.9	0	86.4	2.02	100	8165	98.97	86.8
2023-07-26 18:50:00	101.4	0	0	0	155	4.7	6.55	85.9	52.1	99.01	0	-0.8	0	86.2	2.02	100	8159	98.96	86.5
2023-07-26 18:55:00	92.4	0	0	0	154	4.74	5.7	85.6	53.2	99.01	0	-0.9	0	86	1.96	100	8162	98.96	86.2
2023-07-26 19:00:00	83.8	0	0	0	156	4.61	5.79	85.4	54.5	99.01	0.1	-0.9	0	85.7	1.89	100	8159	98.96	85.8
2023-07-26 19:05:00	73.8	0	0	0	156	4.61	6.62	85.2	55.5	99.01	0	-0.9	0	85.4	1.84	100	8147	98.96	85.6
2023-07-26 19:10:00	64.6	0	0	0	155	5.28	7.23	84.9	56.1	99.01	0.1	-1	0	85.1	1.8	100	8146	98.96	85.4
2023-07-26 19:15:00	59	0	0	0	163	5.06	6.98	84.7	57.1	99.02	0	-0.9	0	84.8	1.74	100	8149	98.96	85
2023-07-26 19:20:00	53.8	0	0	0	167	4.34	5.88	84.2	58	99.02	-0.1	-0.8	0	84.3	1.68	100	8145	98.96	84.5
2023-07-26 19:25:00	46.2	0	0	0	175	3.36	4.36	83.9	59.9	99.02	0	-0.9	0	84.1	1.59	100	8144	98.96	84.1
2023-07-26 19:30:00	38.2	0	0	0	175	3.87	5.61	83.4	59.8	99.02	0	-0.8	0	83.6	1.57	100	8144	98.97	83.6
2023-07-26 19:35:00	31.4	0	0	0	171	4.09	5.35	83.1	59.3	99.02	0	-0.8	0	83.2	1.57	100	8141	98.96	83.2
2023-07-26 19:40:00	26	0	0	0	168	4.72	6.13	82.8	60.1	99.01	0	-0.8	0	83	1.53	100	8140	98.96	82.8
2023-07-26 19:45:00	22	0	0	0	166	5.57	7.85	82.6	60.9	99.01	0	-0.9	0	82.6	1.48	100	8141	98.95	82.5
2023-07-26 19:50:00	18.6	0	0	0	165	5.35	7.78	82.3	61.5	99	0	-0.9	0	82.4	1.45	100	8138	98.95	82.3
2023-07-26 19:55:00	14	0	0	0	165	5.66	7.92	81.9	61.4	99	-0.1	-0.8	0	82	1.44	100	8137	98.94	82
2023-07-26 20:00:00	9	0	0	0	167	5.01	6.29	81.9	61.7	99	0	-0.8	0	81.9	1.43	100	8136	98.94	81.7
2023-07-26 20:05:00	4.8	0	0	0	170	5.37	6.62	81.7	61.9	99	-0.1	-0.8	0	81.7	1.41	100	8132	98.94	81.5
2023-07-26 20:10:00	3	0	0	0	168	4.54	5.88	81.4	62.6	99	-0.1	-0.8	0	81.4	1.37	100	8134	98.94	81.2
2023-07-26 20:15:00	1.4	0	0	0	169	4.7	6.78	81.1	62.7	99	-0.1	-0.8	0	81.1	1.35	100	8132	98.94	80.9
2023-07-26 20:20:00	0.4	0	0	0	167	5.08	6.62	80.9	62.9	99	-0.1	-0.8	0	80.9	1.34	100	8129	98.94	80.7
2023-07-26 20:25:00	0	0	0	0	168	5.03	6.69	80.8	63	99	0	-0.8	0	80.8	1.33	100	8128	98.94	80.5
2023-07-26 20:30:00	0	0	0	0	167	5.53	7	80.6	63.2	98.99	0	-0.9	0	80.6	1.31	100	8127	98.94	80.3
2023-07-26 20:35:00	0	0	0	0	166	5.57	7.05	80.4	63.7	98.99	-0.1	-0.8	0	80.4	1.29	100	8125	98.94	80.1
2023-07-26 20:40:00	0	0	0	0	165	5.44	7.18	80.2	63.9	98.99	-0.1	-0.8	0	80.2	1.27	100	8128	98.94	79.9
2023-07-26 20:45:00	0	0	0	0	164	5.73	6.98	80.1	64.4	98.99	-0.1	-0.9	0	80.1	1.25	100	8128	98.93	79.7
2023-07-26 20:50:00	0	0	0	0	163	6.33	8.79	79.9	64.7	98.98	0	-0.9	0	79.9	1.23	100	8121	98.93	79.6
2023-07-26 20:55:00	0	0	0	0	160	6.06	7.18	79.9	64.8	98.97	0	-0.9	0	79.9	1.23	100	8121	98.92	79.5
2023-07-26 21:00:00	0	0	0	0	158	5.91	7.09	79.7	65.5	98.97	-0.1	-0.8	0	79.7	1.19	100	8121	98.92	79.3
2023-07-26 21:05:00	0	0	0	0	157	6.17	7.43	79.6	66.3	98.98	-0.1	-0.9	0	79.6	1.16	100	8116	98.92	79.2
2023-07-26 21:10:00	0	0	0	0	162	5.57	8.1	79.4	66.9	98.98	0	-0.8	0	79.4	1.13	100	8117	98.93	79
2023-07-26 21:15:00	0	0	0	0	164	6.62	8.3	79.2	67	98.98	0	-0.9	0	79.2	1.12	100	8117	98.93	78.9
2023-07-26 21:20:00	0	0	0	0	164	7.74	10.07	79	66.7	98.98	-0.1	-0.8	0	79	1.13	100	8117	98.92	78.8
2023-07-26 21:25:00	0	0	0	0	168	6.91	9.84	79.1	66.7	98.98	-0.2	-0.9	0	79.1	1.13	100	8115	98.93	78.8
2023-07-26 21:30:00	0	0	0	0	167	6.58	8.66	79	66.8	98.98	0	-0.8	0	78.9	1.12	100	8116	98.93	78.7
2023-07-26 21:35:00	0	0	0	0	168	6.49	8.37	79	66.8	98.98	-0.1	-0.8	0	79	1.12	100	8114	98.93	78.7
2023-07-26 21:40:00	0	0	0	0	165	6.8	8.34	78.8	66.8	98.98	-0.1	-0.7	0	78.8	1.12	100	8113	98.92	78.6
2023-07-26 21:45:00	0	0	0	0	166	6.93	9.22	78.9	67.3	98.97	-0.1	-0.7	0	78.9	1.1	100	8114	98.92	78.6
2023-07-26 21:50:00	0	0	0	0	171	5.75	9.17	78.8	68	98.99	-0.2	-0.8	0	78.8	1.07	100	8111	98.93	78.5
2023-07-26 21:55:00	0	0	0	0	175	5.21	6.96	78.6	68.2	99	-0.2	-0.8	0	78.6	1.06	100	8110	98.94	78.4
2023-07-26 22:00:00	0	0	0	0	173	4.9	6.85	78.4	68.3	99	-0.1	-0.8	0	78.4	1.05	100	8110	98.94	78.2
2023-07-26 22:05:00	0	0	0	0	169	5.57	9.28	78.3	68.8	98.98	-0.1	-0.8	0	78.3	1.03	100	8109	98.93	78.1
2023-07-26 22:10:00	0	0	0	0	168	5.35	7.67	78.2	69.3	98.98	0	-0.9	0	78.2	1.01	100	8107	98.93	78
2023-07-26 22:15:00	0	0	0	0	168	5.48	7.09	78	69.6	98.98	-0.1	-0.8	0	78	0.99	100	8108	98.93	77.8
2023-07-26 22:20:00	0	0	0	0	168	5.53	7.54	77.9	70	98.97	-0.1	-0.7	0	77.9	0.98	100	8107	98.92	77.7
2023-07-26 22:25:00	0	0	0	0	172	5.57	7.74	77.7	70.3	98.97	-0.2	-0.9	0	77.7	0.96	100	8106	98.91	77.6
2023-07-26 22:30:00	0	0	0	0	176	4.63	5.79	77.6	70.6	98.95	-0.2	-0.8	0	77.6	0.95	100	8107	98.89	77.5
2023-07-26 22:35:00	0	0	0	0	163	5.53	7.63	77.5	70.9	98.93	0	-0.8	0	77.5	0.94	100	8093	98.88	77.4
2023-07-26 22:40:00	0	0	0	0	162	6.33	8.28	77.4	71.1	98.92	0	-0.8	0	77.4	0.93	100	8096	98.86	77.5
2023-07-26 22:45:00	0	0	0	0	162	6.78	9.13	77.4	71.6	98.91	-0.1	-0.8	0	77.4	0.91	100	8093	98.86	77.4
2023-07-26 22:50:00	0	0	0	0	165	6.58	8.79	77.4	71.8	98.91	0	-0.9	0	77.4	0.91	100	8095	98.86	77.3
2023-07-26 22:55:00	0	0	0	0	165	6.8	8.77	77.4	71.4	98.9	-0.1	-0.8	0	77.4	0.92	100	8096	98.85	77.2
2023-07-26 23:00:00	0	0	0	0	171	7.52	10.71	77.5	71	98.9	0	-0.9	0	77.5	0.93	100	8095	98.85	77.2
2023-07-26 23:05:00	0	0	0	0	175	7.72	9.82	77.6	70.9	98.9	-0.1	-0.7	0	77.7	0.94	100	8096	98.84	77.3
2023-07-26 23:10:00	0	0	0	0	176	6.4	9.15	77.8	70.9	98.89	0.1	-0.9	0	77.8	0.95	100	8093	98.84	77.4
2023-07-26 23:15:00	0	0	0	0	180	7.43	11.72	77.9	70.6	98.89	-0.1	-0.7	0	77.9	0.96	100	8092	98.83	77.4
2023-07-26 23:20:00	0	0	0	0	184	8.05	12.57	78	70.4	98.89	0	-1	0	78	0.97	100	8092	98.84	77.6
2023-07-26 23:25:00	0	0	0	0	184	7.63	11.23	78.1	70.1	98.89	0	-0.7	0	78.1	0.98	100	8092	98.84	77.6
2023-07-26 23:30:00	0	0	0	0	186	8.28	11.83	78.2	69.9	98.88	-0.2	-0.7	0	78.2	0.99	100	8089	98.83	77.7
2023-07-26 23:35:00	0	0	0	0	181	7.58	10.22	78.2	69.9	98.87	-0.1	-0.8	0	78.3	0.99	100	8089	98.82	77.8
2023-07-26 23:40:00	0	0	0	0	186	8.14	13.22	78.3	70	98.88	-0.1	-0.6	0	78.4	0.99	100	8087	98.83	77.8
2023-07-26 23:45:00	0	0	0	0	182	7.67	11.83	78.4	70.1	98.87	0.1	-0.7	0	78.4	0.99	100	8091	98.82	77.8
2023-07-26 23:50:00	0	0	0	0	179	8.61	11.9	78.3	70.4	98.87	-0.1	-0.8	0	78.3	0.98	100	8088	98.82	77.8
2023-07-26 23:55:00	0	0	0	0	177	7.72	12.91	78.4	70.6	98.88	-0.2	-0.7	0	78.3	0.97	100	8084	98.82	77.8

z6-17454 8928	Port1															Port7		Port8	
	ATMOS 41 All-in-one Weather Station															Battery		Barometer	
Timestamps	W/m² Solar Radiation	in Precipitation	Lightning Activity	miles Lightning Distance	° Wind Direction	mph Wind Speed	mph Gust Speed	°F Air Temp.	% Relative Humidity	kPa Atmospheric Pressure	° X-axis Level	° Y-axis Level	in/h Max Precip Rate	°F RH Sensor Temp	kPa VPD	% Battery Percent	mV Battery Voltage	kPa Reference Pressure	°F Logger Temp.
2023-07-27 00:00:00	0	0	0	0	182	8.61	15.5	78.2	70.9	98.87	-0.3	-0.5	0	78.2	0.96	100	8086	98.82	77.7
2023-07-27 00:05:00	0	0	0	0	183	9.55	12.75	78	70.9	98.87	0	-0.9	0	78.1	0.95	100	8065	98.82	77.9
2023-07-27 00:10:00	0	0	0	0	182	9.33	13.65	78.1	65.8	98.86	0.1	-0.5	0	78.1	1.12	100	8064	98.81	78.1
2023-07-27 00:15:00	0	0	0	0	182	8.77	12.46	78	71.3	98.85	0	-1	0	78	0.94	100	8062	98.81	78.1
2023-07-27 00:20:00	0	0	0	0	181	9.33	14.05	78	71.5	98.86	0	-0.8	0	78	0.93	100	8066	98.8	78
2023-07-27 00:25:00	0	0	0	0	180	12.21	18.84	77.9	71.6	98.85	-0.1	-1	0	77.9	0.93	100	8068	98.8	77.9
2023-07-27 00:30:00	0	0	0	0	181	10	16.89	77.8	71.8	98.84	0	-1.2	0	77.8	0.92	100	8068	98.78	77.8
2023-07-27 00:35:00	0	0	0	0	175	7.05	9.1	77.8	72.1	98.83	-0.1	-0.8	0	77.8	0.91	100	8067	98.79	77.6
2023-07-27 00:40:00	0	0	0	0	185	8.05	10.78	77.8	72.3	98.84	-0.2	-0.6	0	77.7	0.9	100	8068	98.79	77.5
2023-07-27 00:45:00	0	0	0	0	187	10.11	14.52	77.6	72.3	98.83	-0.2	-0.8	0	77.6	0.9	100	8068	98.78	77.4
2023-07-27 00:50:00	0	0	0	0	186	8.52	13.78	77.5	72.5	98.83	-0.1	-0.9	0	77.5	0.89	100	8064	98.78	77.4
2023-07-27 00:55:00	0	0	0	0	193	6.6	9.51	77.4	72.9	98.84	0.1	-0.7	0	77.4	0.87	100	8067	98.79	77.3
2023-07-27 01:00:00	0	0	0	0	184	4.88	7.78	77.3	73.1	98.84	0	-0.7	0	77.3	0.86	100	8063	98.79	77.1
2023-07-27 01:05:00	0	0	0	0	173	3.62	5.86	77.1	73.6	98.84	0	-0.8	0	77.1	0.84	100	8064	98.79	76.9
2023-07-27 01:10:00	0	0	0	0	178	3.06	4.36	76.9	74.2	98.84	0	-0.9	0	76.9	0.81	100	8061	98.79	76.7
2023-07-27 01:15:00	0	0	0	0	194	2.71	4.5	76.7	74.3	98.86	-0.1	-0.8	0	76.7	0.81	100	8063	98.81	76.6
2023-07-27 01:20:00	0	0	0	0	225	1.5	4.07	76.6	75.5	98.87	0	-0.8	0	76.6	0.77	100	8061	98.81	76.4
2023-07-27 01:25:00	0	0	0	0	186	6.08	12.53	76.4	75.9	98.85	0	-0.8	0	76.4	0.75	100	8061	98.8	76.1
2023-07-27 01:30:00	0	0	0	0	179	6.87	10.6	76.3	75.8	98.84	-0.2	-0.8	0	76.2	0.75	100	8061	98.78	76
2023-07-27 01:35:00	0	0	0	0	170	7.94	12.1	76.2	76	98.81	-0.1	-0.8	0	76.2	0.74	100	8061	98.76	76
2023-07-27 01:40:00	0	0	0	0	167	6.8	10.87	76.1	76.4	98.81	-0.1	-0.8	0	76	0.73	100	8058	98.76	75.9
2023-07-27 01:45:00	0	0	0	0	176	4.72	7.09	75.9	76.7	98.81	0	-0.8	0	75.8	0.71	100	8059	98.76	75.8
2023-07-27 01:50:00	0	0	0	0	186	6.89	9.82	75.8	76.5	98.8	-0.2	-0.8	0	75.8	0.72	100	8046	98.75	75.8
2023-07-27 01:55:00	0	0	0	0	172	5.57	7.81	75.7	76.6	98.8	0	-0.7	0	75.7	0.71	100	8052	98.75	75.9
2023-07-27 02:00:00	0	0	1	15	168	5.1	6.85	75.7	76.4	98.78	-0.1	-0.8	0	75.7	0.71	100	8048	98.73	75.7
2023-07-27 02:05:00	0	0	1	15	154	4.34	6.58	75.7	76.6	98.76	-0.1	-0.7	0	75.7	0.71	100	8051	98.71	75.6
2023-07-27 02:10:00	0	0	1	7	116	3.58	4.41	75.7	77.3	98.75	-0.1	-0.8	0	75.7	0.69	100	8049	98.69	75.6
2023-07-27 02:15:00	0	0	0	0	96	5.44	8.03	75.5	79.6	98.72	-0.1	-0.8	0	75.5	0.61	100	8048	98.67	75.3
2023-07-27 02:20:00	0	0	1	7	89	4.54	5.99	75.1	81	98.7	-0.2	-0.8	0	75.1	0.56	100	8048	98.65	75
2023-07-27 02:25:00	0	0	0	0	102	7.52	11.05	74.7	82.1	98.69	-0.1	-0.8	0	74.7	0.53	100	8049	98.64	74.6
2023-07-27 02:30:00	0	0	1	7	104	7.14	8.66	74.4	82.9	98.67	-0.1	-0.9	0	74.3	0.49	100	8048	98.62	74.2
2023-07-27 02:35:00	0	0	0	0	104	6.91	9.1	74	84.6	98.66	-0.2	-0.9	0	73.9	0.44	100	8048	98.61	73.9
2023-07-27 02:40:00	0	0	0	0	110	5.64	7.18	73.5	86.5	98.66	0	-0.8	0	73.5	0.38	100	8046	98.61	73.5
2023-07-27 02:45:00	0	0	0	0	106	6.17	8.08	73.1	87.3	98.64	-0.1	-0.7	0	73.1	0.35	100	8046	98.59	73.2
2023-07-27 02:50:00	0	0	0	0	116	6.8	8.08	72.8	87.8	98.63	-0.1	-0.9	0	72.8	0.34	100	8045	98.58	73
2023-07-27 02:55:00	0	0	0	0	124	7	10.74	72.5	88.6	98.62	-0.1	-0.7	0	72.5	0.31	100	8043	98.57	72.8
2023-07-27 03:00:00	0	0	0	0	137	6.87	8.5	72.5	88.6	98.61	-0.1	-0.8	0	72.5	0.31	100	8044	98.56	72.7
2023-07-27 03:05:00	0	0	0	0	137	7.87	10.87	72.5	88.9	98.58	-0.1	-0.7	0	72.5	0.3	100	8043	98.54	72.6
2023-07-27 03:10:00	0	0	0	0	137	7.7	9.91	72.3	89.2	98.57	-0.2	-0.7	0	72.3	0.29	100	8039	98.53	72.5
2023-07-27 03:15:00	0	0	0	0	141	7.09	9.1	72.3	89.1	98.57	-0.2	-0.7	0	72.4	0.3	100	8041	98.53	72.5
2023-07-27 03:20:00	0	0	0	0	146	7.74	12.5	72.3	88.8	98.56	-0.1	-0.7	0	72.3	0.3	100	8040	98.51	72.5
2023-07-27 03:25:00	0	0	0	0	154	7.87	9.8	72.4	88.3	98.55	-0.1	-0.7	0	72.4	0.32	100	8041	98.5	72.5
2023-07-27 03:30:00	0	0	0	0	142	7.67	9.6	72.5	87.5	98.53	-0.3	-0.8	0	72.5	0.34	100	8039	98.48	72.6
2023-07-27 03:35:00	0	0	0	0	142	7.83	12.75	72.6	86.8	98.5	-0.2	-0.8	0	72.6	0.36	100	8037	98.46	72.6
2023-07-27 03:40:00	0	0	0	0	134	7.99	11.3	72.9	86	98.49	-0.2	-0.6	0	72.9	0.38	100	8039	98.45	72.7
2023-07-27 03:45:00	0	0	0	0	142	5.5	8.25	73	85.8	98.49	-0.1	-0.7	0	73	0.39	100	8039	98.45	72.8
2023-07-27 03:50:00	0	0	0	0	147	5.21	7.52	73.1	85.7	98.49	-0.1	-0.8	0	73.2	0.4	100	8037	98.45	72.8
2023-07-27 03:55:00	0	0	0	0	162	4.81	7.09	73.2	85.7	98.5	-0.1	-0.7	0	73.2	0.4	100	8036	98.46	72.8
2023-07-27 04:00:00	0	0	0	0	200	3.53	5.99	73	87.1	98.51	-0.1	-0.8	0	73	0.36	100	8039	98.47	72.7
2023-07-27 04:05:00	0	0.00067	0	0	228	3.38	4.97	72.6	87.9	98.53	-0.1	-0.8	0.04	72.6	0.33	100	8036	98.49	72.5
2023-07-27 04:10:00	0	0.00804	0	0	270	3.33	6.04	72.3	88.1	98.54	-0.1	-0.8	0.201	72.3	0.32	100	8037	98.5	72.2
2023-07-27 04:15:00	0	0.01742	0	0	296	2.33	3.67	72	89.9	98.54	-0.2	-0.9	0.281	72	0.27	100	8038	98.49	71.4
2023-07-27 04:20:00	0	0.01809	0	0	286	2.33	3.31	71.6	91.6	98.54	-0.1	-0.8	0.321	71.6	0.22	100	8035	98.5	71
2023-07-27 04:25:00	0	0.02546	0	0	265	3.78	6.15	71.3	92.3	98.54	-0.2	-0.7	0.361	71.3	0.2	100	8036	98.5	70.6
2023-07-27 04:30:00	0	0.01943	0	0	269	4.12	5.48	71	93.9	98.54	-0.2	-0.8	0.361	71	0.16	100	8036	98.5	70.4
2023-07-27 04:35:00	0	0.0134	0	0	268	4.47	6.11	70.6	94.8	98.54	-0.2	-0.7	0.161	70.5	0.13	100	8020	98.51	70.2
2023-07-27 04:40:00	0	0.01541	0	0	263	4.32	5.75	70.2	96.2	98.56	-0.1	-0.8	0.241	70.2	0.1	100	8027	98.52	70.2
2023-07-27 04:45:00	0	0.01608	0	0	264	4.56	6.87	70	97.1	98.57	-0.1	-0.7	0.241	70	0.07	100	8026	98.52	70
2023-07-27 04:50:00	0	0.00603	0	0	257	4.23	6.29	69.8	98.1	98.56	-0.2	-0.8	0.12	69.8	0.05	100	8022	98.52	69.9
2023-07-27 04:55:00	0	0.00268	0	0	249	4.56	6.15	69.6	98.9	98.56	-0.2	-0.9	0.04	69.6	0.03	100	8021	98.52	69.9
2023-07-27 05:00:00	0	0.00134	0	0	248	5.26	7.25	69.8	98.9	98.55	0	-0.7	0.04	69.8	0.03	100	8023	98.51	69.8
2023-07-27 05:05:00	0	0	0	0	232	4.83	8.08	69.8	98.9	98.55	0	-0.7	0	69.8	0.03	100	8021	98.51	69.9
2023-07-27 05:10:00	0	0.00067	0	0	219	4.94	8.25	69.9	99.3	98.55	0	-0.7	0.04	69.9	0.02	100	8022	98.51	69.9
2023-07-27 05:15:00	0	0	0	0	221	5.06	7.94	70.1	99.5	98.55	-0.1	-0.9	0	70.1	0.01	100	8022	98.51	70

z6-17454 8928	Port1															Port7		Port8	
	ATMOS 41 All-in-one Weather Station															Battery		Barometer	
Timestamps	W/m² Solar Radiation	in Precipitation	Lightning Activity	miles Lightning Distance	° Wind Direction	mph Wind Speed	mph Gust Speed	°F Air Temp.	% Relative Humidity	kPa Atmospheric Pressure	° X-axis Level	° Y-axis Level	in/h Max Precip Rate	°F RH Sensor Temp	kPa VPD	% Battery Percent	mV Battery Voltage	kPa Reference Pressure	°F Logger Temp.
2023-07-27 05:20:00	0	0	0	0	226	5.32	8.57	70.2	99.5	98.56	-0.1	-0.8	0	70.2	0.01	100	8021	98.52	70.1
2023-07-27 05:25:00	0	0	0	0	223	4.45	8.75	70.4	99.3	98.56	-0.2	-0.7	0	70.4	0.02	100	8021	98.51	70.2
2023-07-27 05:30:00	0	0	0	0	211	7.07	12.33	70.5	98.9	98.54	-0.1	-0.7	0	70.5	0.03	100	8020	98.51	70.3
2023-07-27 05:35:00	0	0	0	0	202	8.57	13.6	70.7	98.1	98.54	0	-0.7	0	70.7	0.05	100	8020	98.51	70.5
2023-07-27 05:40:00	0	0	0	0	205	9.98	18.59	70.8	97.3	98.55	0	-0.9	0	70.8	0.07	100	8020	98.51	70.6
2023-07-27 05:45:00	0	0.00268	0	0	207	9.62	14.5	70.8	97.6	98.55	-0.3	-0.7	0.12	70.7	0.06	100	8020	98.52	70.6
2023-07-27 05:50:00	0	0.01876	0	0	205	12.62	18.63	70.5	98.1	98.55	-0.2	-0.8	0.321	70.5	0.05	100	8020	98.52	70.5
2023-07-27 05:55:00	1	0.02077	0	0	202	10.92	16.87	70.2	99	98.55	-0.5	-0.6	0.321	70.2	0.03	100	8020	98.51	70.3
2023-07-27 06:00:00	1.4	0.03217	0	0	198	11.43	15.23	69.9	99.9	98.53	-0.3	-0.6	0.763	69.9	0	100	8019	98.51	70.2
2023-07-27 06:05:00	1	0.03284	0	0	200	9.71	16.26	69.6	100.1	98.54	-0.1	-0.9	0.442	69.6	0	100	8005	98.5	70.1
2023-07-27 06:10:00	0.4	0.04758	0	0	191	9.48	14.07	69.4	100	98.53	-0.2	-0.6	1.044	69.4	0	100	8010	98.49	70.2
2023-07-27 06:15:00	1.2	0.00067	0	0	189	11.14	15.12	69.3	100.1	98.51	-0.3	-0.4	0.04	69.3	0	100	8010	98.48	70
2023-07-27 06:20:00	2	0.00067	0	0	194	11.74	18.68	69.4	99.9	98.51	-0.1	-0.8	0.04	69.3	0	100	8008	98.49	69.9
2023-07-27 06:25:00	3.8	0.00067	0	0	196	10.89	15.68	69.5	100.1	98.52	-0.3	-0.8	0.04	69.5	0	100	8007	98.49	70
2023-07-27 06:30:00	6.8	0.00201	0	0	198	11.95	15.17	69.6	99.8	98.52	0.4	-0.6	0.04	69.6	0	100	8010	98.5	70
2023-07-27 06:35:00	8.2	0.00402	0	0	206	13.69	20.74	69.7	99.8	98.53	-0.2	-0.8	0.08	69.7	0.01	100	8001	98.51	70.2
2023-07-27 06:40:00	8	0.00402	0	0	218	12.35	24.96	69.8	100	98.54	-0.1	-0.8	0.08	69.8	0	100	8000	98.51	70.4
2023-07-27 06:45:00	7.4	0.00067	0	0	222	10.09	15.46	69.9	99.9	98.55	-0.4	-1	0.04	69.9	0	100	8000	98.52	70.4
2023-07-27 06:50:00	16.6	0	0	0	222	12.62	18.86	70	100	98.55	-0.1	-0.6	0	70.1	0	100	8000	98.52	70.5
2023-07-27 06:55:00	18	0	0	0	221	11.7	19.53	70.2	99.7	98.56	-0.2	-0.7	0	70.2	0.01	100	8001	98.53	70.6
2023-07-27 07:00:00	16.4	0	0	0	225	11.5	16.78	70.4	99.5	98.57	0.2	-0.7	0	70.4	0.01	100	8001	98.54	70.7
2023-07-27 07:05:00	19.6	0	0	0	225	11.68	20.74	70.5	99.5	98.58	-0.3	-0.8	0	70.7	0.01	100	7998	98.55	70.8
2023-07-27 07:10:00	19.8	0	0	0	226	10.47	17.18	70.8	98.9	98.59	-0.1	-0.8	0	70.9	0.03	100	8001	98.56	71
2023-07-27 07:15:00	26.4	0	0	0	232	10.18	14.81	70.9	98.5	98.6	0.1	-0.8	0	71	0.04	100	8001	98.57	71.1
2023-07-27 07:20:00	25.6	0.00067	0	0	236	10.87	18.79	71.1	98	98.61	-0.2	-0.9	0.04	71.1	0.05	100	8000	98.59	71.2
2023-07-27 07:25:00	25.2	0	0	0	235	10.92	18.92	71.2	98	98.62	0	-0.8	0	71.3	0.05	100	7999	98.6	71.3
2023-07-27 07:30:00	31.8	0	0	0	235	11.18	17.13	71.4	97.9	98.63	0	-1	0	71.5	0.06	100	7998	98.6	71.5
2023-07-27 07:35:00	34	0	0	0	238	10.94	17.67	71.6	97.7	98.64	0.1	-0.7	0	71.6	0.06	100	8000	98.62	71.6
2023-07-27 07:40:00	37.8	0	0	0	245	11.18	18.37	71.7	97.3	98.66	-0.2	-0.5	0	71.7	0.07	100	8000	98.63	71.7
2023-07-27 07:45:00	51.2	0	0	0	241	12.33	16.37	71.9	97.3	98.67	-0.1	-0.9	0	72	0.07	100	8000	98.64	71.9
2023-07-27 07:50:00	72.2	0	0	0	247	10.33	15.43	72	97.4	98.68	0	-0.9	0	72.2	0.07	100	7999	98.65	72.1
2023-07-27 07:55:00	70.2	0	0	0	252	11.18	18.37	72.2	97.1	98.69	0	-0.8	0	72.4	0.08	100	8001	98.67	72.2
2023-07-27 08:00:00	71.8	0	0	0	255	11.07	18.05	72.3	96.9	98.7	-0.1	-0.6	0	72.4	0.08	100	8001	98.67	72.3
2023-07-27 08:05:00	76.8	0	0	0	256	10.51	20.62	72.5	96.9	98.7	-0.1	-0.8	0	72.6	0.08	100	7989	98.67	72.6
2023-07-27 08:10:00	77.2	0	0	0	256	11.86	17.78	72.6	96.5	98.69	0	-0.6	0	72.8	0.1	100	7995	98.67	72.8
2023-07-27 08:15:00	254.6	0	0	0	260	9.8	15.08	72.9	96.9	98.68	-0.1	-0.8	0	73.3	0.08	100	8001	98.66	73
2023-07-27 08:20:00	329	0	0	0	262	10.94	18.84	73.7	96.7	98.68	-0.3	-0.6	0	74.5	0.09	100	8005	98.68	73.8
2023-07-27 08:25:00	199.8	0	0	0	260	10.98	17.43	74.3	94.7	98.71	-0.1	-0.8	0	74.8	0.15	100	8009	98.69	74.5
2023-07-27 08:30:00	157	0	0	0	263	11.05	16.58	74.4	93.8	98.71	-0.2	-0.9	0	74.8	0.18	100	8010	98.68	74.8
2023-07-27 08:35:00	180.6	0	0	0	259	11.01	16.4	74.4	93.7	98.72	-0.1	-0.6	0	74.8	0.18	100	8010	98.7	74.9
2023-07-27 08:40:00	223.8	0	0	0	264	9.98	14.67	74.4	93.9	98.73	0.1	-0.9	0	74.9	0.18	100	8015	98.71	75.1
2023-07-27 08:45:00	241	0	0	0	263	8.23	12.1	74.5	94.4	98.74	-0.1	-0.7	0	75.2	0.16	100	8018	98.72	75.4
2023-07-27 08:50:00	161.6	0	0	0	265	8.05	13.87	74.9	93.7	98.76	0	-0.7	0	75.5	0.19	100	8016	98.73	75.7
2023-07-27 08:55:00	196.4	0	0	0	259	9.08	15.66	74.9	93.3	98.76	0	-0.9	0	75.5	0.2	100	8017	98.74	75.9
2023-07-27 09:00:00	145.6	0	0	0	259	9.84	17.6	75.1	92.4	98.77	-0.1	-1	0	75.5	0.23	100	8019	98.75	76
2023-07-27 09:05:00	94.8	0	0	0	257	8.97	15.84	75	92	98.78	0	-0.8	0	75.3	0.24	100	8015	98.75	75.9
2023-07-27 09:10:00	77.2	0	0	0	260	12.28	19.13	75	91.2	98.79	0.1	-0.9	0	75.2	0.26	100	8017	98.75	75.8
2023-07-27 09:15:00	74	0	0	0	256	7.31	13.8	75	91.7	98.79	-0.2	-0.8	0	75.2	0.24	100	8017	98.76	75.6
2023-07-27 09:20:00	73.4	0	0	0	260	6.69	11.86	74.7	92.9	98.8	0.1	-0.8	0	74.9	0.21	100	8004	98.77	75.5
2023-07-27 09:25:00	78.8	0	0	0	262	8.23	11.86	74.6	92.6	98.8	-0.1	-0.7	0	74.7	0.22	100	8008	98.78	75.5
2023-07-27 09:30:00	69.4	0	0	0	256	8.97	16.73	74.4	92.6	98.81	0	-0.7	0	74.6	0.21	100	8008	98.78	75.3
2023-07-27 09:35:00	64.2	0	0	0	259	8.48	14.56	74.4	92.6	98.82	-0.1	-0.9	0	74.6	0.22	100	8007	98.78	75.2
2023-07-27 09:40:00	70.8	0	0	0	253	7.74	12.26	74.3	93	98.82	-0.1	-0.9	0	74.4	0.2	100	8006	98.79	75.1
2023-07-27 09:45:00	77.6	0	0	0	258	9.17	11.86	74.2	93	98.83	0.1	-0.7	0	74.4	0.2	100	8010	98.8	75
2023-07-27 09:50:00	80.4	0	0	0	264	8.14	12.57	74.1	93.2	98.83	-0.2	-0.7	0	74.4	0.19	100	8006	98.8	74.9
2023-07-27 09:55:00	99	0	0	0	266	9.64	13	74	94.1	98.84	-0.2	-0.7	0	74.3	0.17	100	8006	98.81	74.2
2023-07-27 10:00:00	98.4	0.00134	0	0	277	9.75	15.73	73.7	94.9	98.83	0	-0.9	0.04	73.8	0.14	100	8007	98.81	73.7
2023-07-27 10:05:00	106	0.00268	0	0	280	10.76	16.64	73.3	95.9	98.84	0.1	-0.7	0.08	73.6	0.12	100	8005	98.81	73.4
2023-07-27 10:10:00	143.6	0.00067	0	0	283	8.79	12.1	73	97.3	98.85	0	-0.6	0.04	73.3	0.07	100	8005	98.82	73.3
2023-07-27 10:15:00	127.8	0.00335	0	0	276	9.28	13.56	72.8	98.1	98.85	0	-0.9	0.161	73.1	0.05	100	8010	98.83	73.2
2023-07-27 10:20:00	123.6	0	0	0	285	9.08	12.08	72.8	98.4	98.86	0.1	-0.9	0	73.2	0.04	100	8008	98.83	73.1
2023-07-27 10:25:00	129.4	0.00067	0	0	275	7.63	10.09	72.6	98.9	98.86	-0.1	-0.8	0.04	73	0.03	100	8009	98.84	73.1
2023-07-27 10:30:00	197	0	0	0	289	8.37	14.5	72.6	99.2	98.86	-0.2	-0.7	0	73.1	0.02	100	8010	98.83	73.1
2023-07-27 10:35:00	189	0	0	0	284	8.19	11.23	72.9	99.3	98.86	-0.2	-0.6	0	73.5	0.02	100	8009	98.84	73.2

z6-17454 8928	Port1															Port7		Port8	
	ATMOS 41 All-in-one Weather Station															Battery		Barometer	
Timestamps	W/m² Solar Radiation	in Precipitation	Lightning Activity	miles Lightning Distance	° Wind Direction	mph Wind Speed	mph Gust Speed	°F Air Temp.	% Relative Humidity	kPa Atmospheric Pressure	° X-axis Level	° Y-axis Level	in/h Max Precip Rate	°F RH Sensor Temp	kPa VPD	% Battery Percent	mV Battery Voltage	kPa Reference Pressure	°F Logger Temp.
2023-07-27 10:40:00	176.6	0	0	0	278	7.65	10.92	73	98.9	98.87	0	-0.9	0	73.5	0.03	100	8010	98.84	73.4
2023-07-27 10:45:00	221.8	0	0	0	282	7.63	10.94	73.3	98.9	98.87	-0.1	-0.7	0	73.9	0.03	100	8012	98.84	73.7
2023-07-27 10:50:00	285.4	0	0	0	283	8.21	11.01	73.4	98.9	98.86	0	-0.7	0	74.2	0.03	100	8014	98.84	74.1
2023-07-27 10:55:00	243.4	0	0	0	279	6.78	10.65	73.8	98.3	98.86	0	-0.8	0	74.4	0.05	100	8017	98.84	74.4
2023-07-27 11:00:00	309.4	0	0	0	276	7.58	11.25	74.1	98.2	98.86	0.1	-1	0	75	0.05	100	8017	98.84	74.8
2023-07-27 11:05:00	323.6	0	0	0	286	7.56	12.53	74.5	97.2	98.86	0	-0.8	0	75.5	0.08	100	8019	98.84	75.3
2023-07-27 11:10:00	478.6	0	0	0	281	8.12	12.5	75	96.3	98.86	0	-0.8	0	76	0.11	100	8023	98.85	75.7
2023-07-27 11:15:00	541.6	0	0	0	278	7.72	15.5	75.8	95.4	98.86	0	-0.8	0	77	0.14	100	8029	98.86	76.6
2023-07-27 11:20:00	400.2	0	0	0	283	7.52	13.2	76.3	93.7	98.87	0	-0.7	0	77.4	0.19	100	8032	98.86	77.2
2023-07-27 11:25:00	386.2	0	0	0	280	8.01	11.81	76.5	92.2	98.87	-0.2	-0.8	0	77.5	0.24	100	8037	98.86	77.6
2023-07-27 11:30:00	486.8	0	0	0	266	8.01	14	76.9	92.6	98.87	0	-0.8	0	77.9	0.23	100	8045	98.86	78
2023-07-27 11:35:00	844	0	0	0	273	7.36	11.52	77.9	90.6	98.84	0	-1	0	78.9	0.31	100	8055	98.85	78.6
2023-07-27 11:40:00	807.8	0	0	0	283	6.49	11.45	79	89.5	98.84	0	-0.8	0	80.2	0.36	100	8067	98.85	79.8
2023-07-27 11:45:00	803.2	0	0	0	284	6.4	10	80	87.1	98.84	0.1	-0.8	0	81.1	0.45	100	8075	98.85	81
2023-07-27 11:50:00	738	0	0	0	279	9.28	15.82	80.6	84.4	98.85	0.1	-0.9	0	81.6	0.56	100	8080	98.86	81.8
2023-07-27 11:55:00	793.4	0	0	0	279	7.2	12.75	81.1	84.8	98.85	0	-0.8	0	82.2	0.55	100	8090	98.85	82.8
2023-07-27 12:00:00	855.4	0	0	0	283	8.05	13.58	81.7	82.6	98.84	0.1	-0.8	0	82.7	0.64	100	8097	98.85	83.7
2023-07-27 12:05:00	950.2	0	0	0	271	9.37	13.87	82.5	80.8	98.84	-0.2	-0.8	0	83.5	0.73	100	8107	98.84	84.5
2023-07-27 12:10:00	928	0	0	0	277	9.71	15.23	83.2	78.9	98.84	0.1	-0.8	0	84.1	0.82	100	8114	98.85	85.3
2023-07-27 12:15:00	514.8	0	0	0	279	11.86	16.11	83.2	76.3	98.85	-0.1	-0.7	0	83.9	0.92	100	8112	98.84	85.5
2023-07-27 12:20:00	436.2	0	0	0	286	10.16	16.58	82.7	75.9	98.86	0.4	-0.9	0	83.3	0.92	100	8115	98.85	85.2
2023-07-27 12:25:00	810.4	0	0	0	281	8.52	15.75	82.5	77.2	98.85	0	-0.9	0	83.5	0.87	100	8121	98.85	85.3
2023-07-27 12:30:00	349.2	0	0	0	274	10.16	16.58	82.6	76	98.87	-0.1	-0.7	0	83.4	0.91	100	8120	98.85	85.5
2023-07-27 12:35:00	294.2	0	0	0	287	10.63	15.03	81.9	75.7	98.87	0.2	-0.9	0	82.7	0.9	100	8121	98.84	84.9
2023-07-27 12:40:00	285.2	0	0	0	282	10.63	16.53	81.4	77.2	98.88	0.1	-0.9	0	82.1	0.84	100	8121	98.86	84.4
2023-07-27 12:45:00	496	0	0	0	295	10.63	14.65	81	78.1	98.87	0.2	-0.9	0	81.9	0.79	100	8124	98.86	84.1
2023-07-27 12:50:00	542.8	0	0	0	276	9.69	15.97	81.3	78.3	98.87	0.1	-0.8	0	82.1	0.79	100	8125	98.86	84.2
2023-07-27 12:55:00	375.6	0	0	0	282	9.82	13.31	81.1	78.7	98.89	0.2	-0.8	0	82	0.77	100	8125	98.87	84.2
2023-07-27 13:00:00	585.4	0	0	0	276	7.52	11.43	81.1	79.3	98.88	0.1	-1	0	82.1	0.75	100	8131	98.86	84.1
2023-07-27 13:05:00	399.8	0	0	0	276	8.93	15.3	82	78.9	98.89	0.1	-0.8	0	82.9	0.79	100	8131	98.87	84.6
2023-07-27 13:10:00	143.6	0.00804	0	0	276	9.51	16.44	81.9	78.2	98.9	0.1	-0.9	0.241	82.4	0.81	100	8128	98.87	83.5
2023-07-27 13:15:00	182	0.00067	0	0	276	9.51	14.85	80.1	81.7	98.92	-0.2	-0.7	0.04	80.5	0.64	100	8127	98.88	81.4
2023-07-27 13:20:00	160.8	0	0	0	264	8.48	13.94	78.9	84	98.93	-0.1	-0.9	0	79.3	0.54	100	8126	98.89	80.5
2023-07-27 13:25:00	167.8	0	0	0	259	7.65	12.71	78.1	85.8	98.94	0	-0.8	0	78.5	0.46	100	8125	98.91	79.5
2023-07-27 13:30:00	277.8	0	0	0	260	9.42	13.24	77.7	87.5	98.94	-0.1	-1	0	78.3	0.4	100	8127	98.91	79.1
2023-07-27 13:35:00	496.6	0	0	0	263	8.63	12.55	77.6	88.5	98.92	0	-0.7	0	78.5	0.37	100	8127	98.91	79.4
2023-07-27 13:40:00	685.8	0	0	0	270	9.04	13.89	78.4	88.2	98.91	-0.1	-0.8	0	79.4	0.39	100	8133	98.9	80.1
2023-07-27 13:45:00	993.6	0	0	0	265	8.48	13.98	80	85.6	98.9	0	-0.9	0	80.9	0.5	100	8136	98.9	81.3
2023-07-27 13:50:00	374.8	0	0	0	273	9.51	13.98	80.9	82.9	98.92	0	-0.8	0	81.8	0.62	100	8132	98.91	82.2
2023-07-27 13:55:00	498.6	0	0	0	271	12.19	18.01	81	80.7	98.93	0	-0.7	0	81.7	0.7	100	8134	98.91	82.1
2023-07-27 14:00:00	129.6	0.01206	0	0	301	10.4	17.49	80.9	80	98.95	0	-0.7	0.723	81.4	0.72	100	8134	98.93	81.8
2023-07-27 14:05:00	185.2	0.04356	0	0	298	9.86	16.02	79.5	85.2	98.97	-0.1	-0.9	1.767	79.8	0.51	100	8133	98.94	80
2023-07-27 14:10:00	342.6	0	0	0	293	10.47	16.33	77.3	90	98.97	0	-0.8	0	78	0.32	100	8133	98.94	78.5
2023-07-27 14:15:00	474.6	0.00067	0	0	285	11.83	18.63	76.4	91.9	98.96	0	-0.9	0.04	77.2	0.25	100	8137	98.94	78.2
2023-07-27 14:20:00	523	0	0	0	281	10.56	14.56	76.2	92.2	98.96	0	-0.9	0	77	0.24	100	8138	98.95	78.3
2023-07-27 14:25:00	608	0	0	0	292	10.38	16.17	76.6	93.2	98.96	0.2	-0.9	0	77.5	0.21	100	8140	98.95	78.8
2023-07-27 14:30:00	487	0	0	0	295	11.7	18.23	77	90.5	98.96	0.2	-0.7	0	77.9	0.3	100	8142	98.95	79
2023-07-27 14:35:00	625.4	0	0	0	289	10.13	14.92	77.3	89.9	98.97	0	-0.9	0	78.2	0.32	100	8144	98.95	79.2
2023-07-27 14:40:00	625.6	0	0	0	290	12.1	18.61	78.1	89.4	98.97	-0.3	-0.8	0	79	0.35	100	8145	98.95	79.8
2023-07-27 14:45:00	443.2	0	0	0	285	12.28	17.69	78.2	87.4	98.97	-0.1	-0.8	0	79	0.42	100	8146	98.95	79.9
2023-07-27 14:50:00	373.4	0	0	0	283	10.69	14.43	78.3	88.2	98.98	-0.1	-0.8	0	79.1	0.39	100	8146	98.96	80.1
2023-07-27 14:55:00	395.2	0	0	0	285	11.95	15.88	78.3	87.1	98.97	-0.2	-0.9	0	79.1	0.43	100	8150	98.95	80.1
2023-07-27 15:00:00	499	0	0	0	279	10.76	16.35	78.4	87.6	98.97	0.2	-0.9	0	79.3	0.41	100	8151	98.96	80.2
2023-07-27 15:05:00	438.2	0	0	0	290	10.69	18.39	78.8	87.1	98.97	0.1	-0.8	0	79.6	0.43	100	8143	98.95	80.7
2023-07-27 15:10:00	641.6	0	0	0	286	10.74	15.79	79.2	85.9	98.97	0.2	-0.8	0	80	0.48	100	8146	98.96	81.1
2023-07-27 15:15:00	357.4	0	0	0	280	10.51	17.47	79.4	84.9	98.98	0.1	-0.8	0	80.3	0.52	100	8144	98.95	81.4
2023-07-27 15:20:00	355.4	0	0	0	286	11.16	20	79.3	83.4	98.98	0.1	-1	0	80.1	0.57	100	8146	98.96	81.2
2023-07-27 15:25:00	630.4	0	0	0	282	10.36	17.11	79.6	83.8	98.97	-0.2	-0.8	0	80.5	0.56	100	8149	98.96	81.4
2023-07-27 15:30:00	365.2	0	0	0	286	8.81	14.61	79.8	83.6	98.98	0.1	-0.8	0	80.7	0.57	100	8148	98.96	81.8
2023-07-27 15:35:00	411.2	0	0	0	287	11.54	18.61	79.9	82.5	98.98	0.1	-1	0	80.7	0.61	100	8137	98.96	81.8
2023-07-27 15:40:00	299.8	0	0	0	294	9.93	15.14	79.7	82.8	98.98	0.1	-1.1	0	80.5	0.59	100	8137	98.96	81.8
2023-07-27 15:45:00	284.8	0	0	0	291	9.6	13.96	79.5	82.7	98.99	0.2	-1	0	80.2	0.6	100	8139	98.97	81.4
2023-07-27 15:50:00	333	0	0	0	285	9.75	14.94	79.3	83.1	98.99	0.1	-0.8	0	80.2	0.58	100	8139	98.97	81.2
2023-07-27 15:55:00	462.6	0	0	0	282	10.67	17.92	79.6	83.2	98.99	0.1	-0.8	0	80.3	0.58	100	8140	98.97	81.5

z6-17454 8928	Port1															Port7		Port8	
	ATMOS 41 All-in-one Weather Station															Battery		Barometer	
Timestamps	W/m² Solar Radiation	in Precipitation	Lightning Activity	miles Lightning Distance	° Wind Direction	mph Wind Speed	mph Gust Speed	°F Air Temp.	% Relative Humidity	kPa Atmospheric Pressure	° X-axis Level	° Y-axis Level	in/h Max Precip Rate	°F RH Sensor Temp	kPa VPD	% Battery Percent	mV Battery Voltage	kPa Reference Pressure	°F Logger Temp.
2023-07-27 16:00:00	438.2	0	0	0	276	9.84	16.4	79.6	83.8	98.99	0.2	-0.9	0	80.5	0.56	100	8143	98.97	81.8
2023-07-27 16:05:00	437	0	0	0	274	10.6	15.28	80.2	82.3	98.99	0	-0.7	0	81	0.62	100	8143	98.96	82.3
2023-07-27 16:10:00	245	0	0	0	286	12.21	18.63	80.3	80.1	98.99	0	-0.5	0	80.9	0.7	100	8142	98.97	82
2023-07-27 16:15:00	486.6	0	0	0	291	11.77	17.43	80.3	79.1	98.98	-0.1	-0.5	0	81	0.74	100	8140	98.97	82
2023-07-27 16:20:00	263.2	0	0	0	295	9.93	20.47	80.1	79.4	99	0	-0.7	0	80.7	0.72	100	8137	98.96	81.9
2023-07-27 16:25:00	306.4	0	0	0	289	9.73	14.72	79.9	80.2	98.99	0	-0.7	0	80.7	0.69	100	8141	98.97	81.6
2023-07-27 16:30:00	312.2	0	0	0	284	10.36	16.04	79.7	80.5	98.99	0	-0.9	0	80.5	0.68	100	8144	98.96	81.4
2023-07-27 16:35:00	321.6	0	0	0	297	9.48	13.85	79.7	80.6	98.98	0	-1	0	80.6	0.67	100	8139	98.96	81.5
2023-07-27 16:40:00	510.2	0	0	0	283	9.91	14.34	80	80.8	98.97	0	-0.8	0	80.9	0.67	100	8140	98.95	81.9
2023-07-27 16:45:00	519.4	0	0	0	289	11.81	16.4	80.6	78.7	98.96	0.4	-1.2	0	81.4	0.76	100	8140	98.95	83.2
2023-07-27 16:50:00	461.6	0	0	0	286	8.34	14.09	81	78.8	98.98	-0.1	-0.8	0	81.8	0.77	100	8139	98.96	83.7
2023-07-27 16:55:00	332.2	0	0	0	279	10.98	16.89	81.1	78	98.98	0	-1	0	81.8	0.8	100	8139	98.96	83.2
2023-07-27 17:00:00	486.2	0	0	0	272	9.04	14.27	81.1	77.5	98.98	-0.1	-0.8	0	81.9	0.81	100	8141	98.96	83.4
2023-07-27 17:05:00	661.2	0	0	0	254	9.75	16.08	81.7	75.3	98.97	0.2	-0.9	0	82.7	0.91	100	8140	98.96	84.4
2023-07-27 17:10:00	512.8	0	0	0	264	7.76	12.88	82.3	74.2	98.97	0	-0.7	0	83.2	0.97	100	8142	98.96	85.4
2023-07-27 17:15:00	499.8	0	0	0	266	10.07	14.79	82.5	73.6	98.98	0	-0.6	0	83.4	1	100	8139	98.96	85.1
2023-07-27 17:20:00	589.6	0	0	0	275	9.71	16.15	82.8	73.4	98.97	0	-0.9	0	83.7	1.02	100	8138	98.96	85.7
2023-07-27 17:25:00	575.8	0	0	0	273	9.19	16.44	83	73.4	98.98	0.1	-0.9	0	84	1.03	100	8140	98.96	86.3
2023-07-27 17:30:00	444.6	0	0	0	268	7.36	11.97	83.2	72.8	98.98	0.2	-0.8	0	84.1	1.05	100	8140	98.96	86.6
2023-07-27 17:35:00	309.4	0	0	0	282	7.58	12.35	83.1	73.8	98.99	-0.2	-0.8	0	83.9	1.01	100	8137	98.96	86.5
2023-07-27 17:40:00	190.6	0	0	0	283	8.9	14.92	82.8	72.6	98.99	0	-0.8	0	83.4	1.05	100	8140	98.96	85.1
2023-07-27 17:45:00	179.4	0	0	0	272	8.63	14.03	82	73.4	98.99	0	-0.9	0	82.5	0.99	100	8140	98.96	83.8
2023-07-27 17:50:00	174.6	0	0	0	273	7.38	11.41	81.3	74.9	98.99	-0.1	-0.9	0	81.8	0.92	100	8136	98.96	83
2023-07-27 17:55:00	195.8	0	0	0	271	7.27	11.81	80.7	76.3	98.99	0.1	-0.9	0	81.3	0.85	100	8137	98.96	82.5
2023-07-27 18:00:00	268.2	0	0	0	274	6.13	11.36	80.3	78.3	98.99	-0.1	-0.9	0	81.1	0.76	100	8137	98.97	82.6
2023-07-27 18:05:00	148.6	0	0	0	271	7.05	12.66	80.5	77.7	99	0.1	-0.8	0	81	0.79	100	8134	98.96	82.4
2023-07-27 18:10:00	107.2	0	0	0	276	6.17	10.27	80.2	78.1	99.01	0	-0.9	0	80.6	0.77	100	8130	98.98	81.8
2023-07-27 18:15:00	115.6	0	0	0	275	7.72	13.89	79.9	78.2	99.02	0	-0.8	0	80.2	0.76	100	8129	98.98	81.3
2023-07-27 18:20:00	95.4	0	0	0	272	7.49	10.27	79.5	78.5	99.02	0.1	-0.8	0	79.8	0.74	100	8126	98.98	80.8
2023-07-27 18:25:00	84.8	0	0	0	265	5.64	8.43	79.3	79.4	99.03	0	-0.9	0	79.5	0.7	100	8125	98.99	80.4
2023-07-27 18:30:00	93.6	0	0	0	262	7.05	12.97	79.1	80.2	99.04	0	-0.8	0	79.3	0.67	100	8128	99	80.2
2023-07-27 18:35:00	104.2	0	0	0	264	5.61	8.21	78.8	80.7	99.05	0	-0.8	0	79.1	0.65	100	8126	99.01	80
2023-07-27 18:40:00	67.4	0	0	0	258	6.46	12.08	78.7	80.7	99.05	0	-0.6	0	78.9	0.65	100	8124	99.01	79.8
2023-07-27 18:45:00	62.6	0	0	0	269	8.37	13.15	78.6	80.4	99.05	-0.2	-0.8	0	78.7	0.65	100	8124	99.01	79.4
2023-07-27 18:50:00	89.6	0	0	0	273	6.46	11.01	78.4	81	99.06	0	-0.8	0	78.6	0.63	100	8122	99.02	79.2
2023-07-27 18:55:00	107.6	0	0	0	271	6.64	10.65	78.3	81.9	99.05	-0.1	-0.8	0	78.6	0.6	100	8122	99.02	79.3
2023-07-27 19:00:00	104.6	0	0	0	261	5.46	10.29	78.3	82.2	99.05	0	-0.9	0	78.7	0.59	100	8118	99.01	79.5
2023-07-27 19:05:00	111.2	0	0	0	253	5.99	10.54	78.5	81.8	99.05	0.2	-0.8	0	78.9	0.61	100	8118	99.02	79.5
2023-07-27 19:10:00	87.4	0	0	0	260	5.06	7.23	78.5	82.2	99.06	0.1	-0.8	0	78.9	0.59	100	8118	99.03	79.6
2023-07-27 19:15:00	59.4	0	0	0	260	4.92	7.92	78.6	81.8	99.07	0.1	-0.8	0	78.9	0.61	100	8115	99.03	79.3
2023-07-27 19:20:00	99.2	0	0	0	241	5.7	8.88	78.6	82	99.07	0	-0.9	0	78.9	0.6	100	8115	99.04	79.5
2023-07-27 19:25:00	97.8	0	0	0	268	5.66	9.48	78.7	82.1	99.07	0	-0.9	0	79	0.6	100	8116	99.03	80
2023-07-27 19:30:00	61	0	0	0	267	6.33	10.36	78.9	82.1	99.07	0.1	-0.9	0	79.1	0.6	100	8113	99.04	80
2023-07-27 19:35:00	44.8	0	0	0	260	8.55	16.64	78.8	81.4	99.08	-0.1	-0.8	0	79	0.63	100	8113	99.05	79.4
2023-07-27 19:40:00	56.6	0	0	0	272	7.63	12.03	78.6	81.2	99.09	-0.1	-0.8	0	78.7	0.63	100	8112	99.05	79.3
2023-07-27 19:45:00	45.6	0	0	0	260	5.79	9.93	78.4	82	99.1	0	-0.7	0	78.6	0.6	100	8112	99.06	79.3
2023-07-27 19:50:00	39	0	0	0	258	6.08	9.48	78.4	82.1	99.09	0	-0.9	0	78.5	0.59	100	8097	99.06	79.5
2023-07-27 19:55:00	32.2	0	0	0	264	6.35	8.66	78.3	82.5	99.11	0	-0.9	0	78.4	0.58	100	8100	99.07	79.5
2023-07-27 20:00:00	22.6	0	0	0	260	5.48	8.9	78.2	82.7	99.12	0	-0.8	0	78.2	0.57	100	8099	99.07	79
2023-07-27 20:05:00	20.4	0	0	0	253	5.19	7.16	78	83.3	99.13	0	-0.8	0	78	0.55	100	8089	99.09	78.5
2023-07-27 20:10:00	15.6	0	0	0	264	4.76	6.62	77.8	83.6	99.13	-0.1	-0.9	0	77.8	0.53	100	8089	99.09	78.4
2023-07-27 20:15:00	8.2	0	0	0	259	3.96	6.13	77.5	84.5	99.15	0	-0.8	0	77.6	0.5	100	8091	99.11	78
2023-07-27 20:20:00	3.6	0	0	0	261	4.34	7.9	77.3	84.8	99.16	-0.1	-0.9	0	77.3	0.48	100	8089	99.11	77.6
2023-07-27 20:25:00	1.4	0	0	0	256	4	5.86	77.1	85.3	99.16	-0.1	-0.8	0	77.1	0.47	100	8087	99.12	77.4
2023-07-27 20:30:00	1	0	0	0	246	4.14	6.93	77.1	85.7	99.17	-0.1	-0.8	0	77.1	0.45	100	8086	99.13	77.1
2023-07-27 20:35:00	0	0	0	0	246	4.09	6.06	76.9	85.7	99.18	0.1	-0.8	0	76.9	0.45	100	8086	99.13	77
2023-07-27 20:40:00	0	0	0	0	239	3.65	5.66	76.7	86.3	99.18	0	-0.8	0	76.7	0.43	100	8087	99.14	76.7
2023-07-27 20:45:00	0	0	0	0	241	3.58	4.88	76.6	86.3	99.18	-0.1	-0.8	0	76.6	0.43	100	8085	99.14	76.6
2023-07-27 20:50:00	0	0	0	0	246	3.76	5.66	76.5	86.8	99.19	0	-0.9	0	76.5	0.41	100	8083	99.15	76.4
2023-07-27 20:55:00	0	0	0	0	233	4.36	7.27	76.4	86.9	99.19	-0.1	-0.8	0	76.4	0.41	100	8086	99.16	76.3
2023-07-27 21:00:00	0	0	0	0	236	5.01	7.29	76.2	87.2	99.2	-0.1	-0.9	0	76.2	0.4	100	8084	99.17	76.2
2023-07-27 21:05:00	0	0	0	0	245	4.07	6.33	76.1	87.8	99.22	-0.1	-0.8	0	76.1	0.37	100	8083	99.17	76
2023-07-27 21:10:00	0	0	0	0	250	5.37	8.34	76	88.1	99.23	0.1	-0.8	0	76	0.36	100	8081	99.18	75.9
2023-07-27 21:15:00	0	0	0	0	265	6.64	9.19	75.8	88.5	99.23	-0.1	-0.9	0	75.8	0.35	100	8081	99.19	75.6

z6-17454 8928	Port1															Port7		Port8	
	ATMOS 41 All-in-one Weather Station															Battery		Barometer	
Timestamps	W/m² Solar Radiation	in Precipitation	Lightning Activity	miles Lightning Distance	° Wind Direction	mph Wind Speed	mph Gust Speed	°F Air Temp.	% Relative Humidity	kPa Atmospheric Pressure	° X-axis Level	° Y-axis Level	in/h Max Precip Rate	°F RH Sensor Temp	kPa VPD	% Battery Percent	mV Battery Voltage	kPa Reference Pressure	°F Logger Temp.
2023-07-27 21:20:00	0	0	0	0	259	6.17	10.22	75.6	88.7	99.23	0	-0.8	0	75.6	0.34	100	8082	99.19	75.3
2023-07-27 21:25:00	0	0	0	0	261	4.23	6.73	75.4	89.3	99.22	0	-0.7	0	75.4	0.32	100	8079	99.18	75
2023-07-27 21:30:00	0	0	0	0	246	3.78	4.88	75.1	90.2	99.22	0	-0.8	0	75.2	0.29	100	8080	99.18	74.7
2023-07-27 21:35:00	0	0	0	0	243	4.65	8.16	74.8	90.8	99.23	-0.1	-0.8	0	74.8	0.27	100	8078	99.19	74.4
2023-07-27 21:40:00	0	0	0	0	249	4.7	7.25	74.6	91.2	99.23	-0.2	-0.8	0	74.6	0.26	100	8079	99.19	74.2
2023-07-27 21:45:00	0	0	0	0	258	5.39	8.41	74.4	91.3	99.23	-0.1	-0.7	0	74.4	0.25	100	8077	99.19	73.9
2023-07-27 21:50:00	0	0	0	0	262	6.42	11.25	74.2	91.6	99.23	-0.2	-0.9	0	74.2	0.24	100	8076	99.19	73.8
2023-07-27 21:55:00	0	0	0	0	271	6.93	11.27	74	91.8	99.24	-0.1	-0.9	0	74	0.24	100	8076	99.2	73.6
2023-07-27 22:00:00	0	0	0	0	271	6.2	9.48	73.9	91.8	99.25	-0.1	-0.8	0	73.9	0.23	100	8075	99.21	73.4
2023-07-27 22:05:00	0	0	0	0	270	6.64	10.58	73.8	92	99.25	-0.1	-0.7	0	73.8	0.23	100	8074	99.21	73.2
2023-07-27 22:10:00	0	0	0	0	261	4.88	9.06	73.7	92.6	99.24	-0.2	-0.7	0	73.7	0.21	100	8073	99.2	73.1
2023-07-27 22:15:00	0	0	0	0	250	4.63	7.52	73.5	93.1	99.23	-0.1	-0.8	0	73.5	0.2	100	8072	99.2	72.9
2023-07-27 22:20:00	0	0	0	0	243	5.3	8.55	73.5	93.2	99.23	0	-0.9	0	73.5	0.19	100	8069	99.2	72.9
2023-07-27 22:25:00	0	0	0	0	249	5.14	7.14	73.4	93.2	99.23	-0.1	-0.7	0	73.4	0.19	100	8070	99.19	72.8
2023-07-27 22:30:00	0	0	0	0	262	4.92	6.87	73.3	93.5	99.24	0	-0.8	0	73.3	0.18	100	8070	99.2	72.6
2023-07-27 22:35:00	0	0	0	0	267	4.65	7.58	73.1	93.9	99.24	0.1	-0.7	0	73.1	0.17	100	8070	99.2	72.4
2023-07-27 22:40:00	0	0	0	0	260	5.59	8.52	73	94.1	99.24	-0.1	-0.8	0	73	0.16	100	8068	99.21	72.3
2023-07-27 22:45:00	0	0	0	0	261	5.61	8.34	72.9	94.5	99.25	-0.1	-0.7	0	72.9	0.15	100	8069	99.21	72.1
2023-07-27 22:50:00	0	0	0	0	259	5.21	7.45	72.6	94.6	99.25	0	-0.8	0	72.6	0.15	100	8058	99.22	72.1
2023-07-27 22:55:00	0	0	0	0	260	4.7	8.81	72.6	94.8	99.25	-0.1	-0.8	0	72.6	0.14	100	8059	99.21	72.2
2023-07-27 23:00:00	0	0	0	0	252	6.13	9.89	72.5	95.2	99.25	0	-0.8	0	72.5	0.13	100	8060	99.21	72
2023-07-27 23:05:00	0	0	0	0	261	6.2	8.84	72.5	94.9	99.26	-0.1	-0.8	0	72.5	0.14	100	8049	99.22	72
2023-07-27 23:10:00	0	0	0	0	267	7.49	15.57	72.5	94.8	99.27	-0.2	-0.7	0	72.5	0.14	100	8052	99.24	72
2023-07-27 23:15:00	0	0	0	0	264	6.69	10.04	72.5	95.1	99.29	-0.1	-0.6	0	72.5	0.13	100	8051	99.25	71.9
2023-07-27 23:20:00	0	0	0	0	266	5.66	8.88	72.4	95.1	99.28	0	-0.8	0	72.4	0.13	100	8040	99.25	71.8
2023-07-27 23:25:00	0	0	0	0	262	6.17	9.46	72.2	95.4	99.29	-0.1	-0.7	0	72.2	0.12	100	8042	99.25	71.8
2023-07-27 23:30:00	0	0	0	0	265	5.82	9.42	72.1	95.5	99.3	-0.1	-0.7	0	72.1	0.12	100	8042	99.26	71.6
2023-07-27 23:35:00	0	0	0	0	267	5.41	8.46	72	95.6	99.3	-0.1	-0.9	0	71.9	0.12	100	8029	99.27	71.5
2023-07-27 23:40:00	0	0	0	0	268	6.58	11.36	71.8	95.8	99.3	-0.1	-0.7	0	71.8	0.11	100	8033	99.26	71.5
2023-07-27 23:45:00	0	0	0	0	276	5.79	9.57	71.9	95.9	99.3	-0.2	-0.8	0	71.9	0.11	100	8033	99.27	71.3
2023-07-27 23:50:00	0	0	0	0	266	6.55	9.75	71.8	95.9	99.3	-0.3	-0.7	0	71.8	0.11	100	8028	99.27	71.2
2023-07-27 23:55:00	0	0	0	0	272	6.51	9.33	71.7	95.7	99.3	-0.1	-0.7	0	71.6	0.11	100	8030	99.27	71.2
2023-07-28 00:00:00	0	0	0	0	268	7.58	14.32	71.6	95.7	99.31	-0.2	-0.8	0	71.5	0.11	100	8029	99.27	71
2023-07-28 00:05:00	0	0	0	0	262	6.76	9.75	71.6	95.6	99.31	-0.1	-0.7	0	71.6	0.12	100	7982	99.28	71.2
2023-07-28 00:10:00	0	0	0	0	264	4.94	9.35	71.6	95.9	99.3	-0.1	-0.7	0	71.5	0.11	100	7997	99.27	71.5
2023-07-28 00:15:00	0	0	0	0	260	5.19	7.87	71.5	95.9	99.3	-0.1	-0.7	0	71.5	0.11	100	7991	99.27	71.5
2023-07-28 00:20:00	0	0	0	0	265	4.68	8.81	71.4	96.2	99.3	-0.1	-0.8	0	71.4	0.1	100	8001	99.27	71.3
2023-07-28 00:25:00	0	0	0	0	259	5.3	8.61	71.3	96	99.31	0	-0.7	0	71.3	0.1	100	8003	99.28	71
2023-07-28 00:30:00	0	0	0	0	262	5.17	7.76	71.3	96.1	99.3	-0.1	-0.7	0	71.3	0.1	100	8002	99.26	70.8
2023-07-28 00:35:00	0	0	0	0	264	5.44	7.65	71.2	96.1	99.29	0	-0.7	0	71.2	0.1	100	8002	99.26	70.6
2023-07-28 00:40:00	0	0	0	0	261	5.88	9.13	71.3	96	99.28	0	-0.8	0	71.2	0.11	100	8002	99.25	70.6
2023-07-28 00:45:00	0	0	0	0	264	5.99	10.33	71.1	96	99.28	-0.1	-0.8	0	71.1	0.1	100	8001	99.25	70.5
2023-07-28 00:50:00	0	0	0	0	265	6.71	10.71	71.1	95.9	99.28	-0.2	-0.7	0	71.1	0.11	100	8003	99.25	70.4
2023-07-28 00:55:00	0	0	0	0	267	5.59	9.42	71	96	99.29	-0.1	-0.7	0	71	0.1	100	8003	99.25	70.3
2023-07-28 01:00:00	0	0	0	0	267	6.2	9.8	71.1	95.8	99.28	-0.1	-0.8	0	71	0.11	100	8003	99.25	70.2
2023-07-28 01:05:00	0	0	0	0	271	6.82	12.66	70.9	96	99.29	-0.1	-0.8	0	70.9	0.1	100	8001	99.26	70.2
2023-07-28 01:10:00	0	0	0	0	266	6.06	9.33	71	96	99.29	-0.1	-0.7	0	71	0.1	100	8004	99.25	70.1
2023-07-28 01:15:00	0	0	0	0	273	6.6	9.55	70.9	95.9	99.29	-0.1	-0.9	0	70.8	0.11	100	8001	99.26	70
2023-07-28 01:20:00	0	0	0	0	268	5.99	9.62	70.9	95.8	99.28	-0.1	-0.8	0	70.8	0.11	100	7999	99.24	70
2023-07-28 01:25:00	0	0	0	0	265	5.66	8.39	70.8	96.1	99.28	0	-0.8	0	70.8	0.1	100	8001	99.26	69.9
2023-07-28 01:30:00	0	0	0	0	269	6.89	10.85	70.7	96.2	99.3	0	-0.7	0	70.7	0.1	100	8001	99.27	69.9
2023-07-28 01:35:00	0	0	0	0	269	6.62	9.93	70.6	96.1	99.3	-0.1	-0.7	0	70.6	0.1	100	8000	99.27	69.8
2023-07-28 01:40:00	0	0	0	0	261	6.11	10.31	70.5	96.2	99.3	-0.1	-0.7	0	70.5	0.1	100	8000	99.26	69.8
2023-07-28 01:45:00	0	0	0	0	263	6.24	9.93	70.6	96.2	99.29	0	-0.8	0	70.6	0.1	100	8000	99.25	69.8
2023-07-28 01:50:00	0	0	0	0	266	6.31	12.1	70.6	96.2	99.28	0	-0.7	0	70.6	0.1	100	7999	99.25	69.8
2023-07-28 01:55:00	0	0	0	0	264	5.99	9.37	70.6	96.3	99.28	-0.1	-0.8	0	70.6	0.09	100	7998	99.25	69.7
2023-07-28 02:00:00	0	0	0	0	266	5.5	8.75	70.4	96.5	99.29	-0.1	-0.7	0	70.4	0.09	100	7998	99.25	69.6
2023-07-28 02:05:00	0	0	0	0	256	6.64	10.6	70.4	96.6	99.26	-0.3	-0.7	0	70.4	0.09	100	7998	99.23	69.6
2023-07-28 02:10:00	0	0	0	0	266	6.73	9.98	70.4	96.7	99.26	-0.2	-0.7	0	70.4	0.08	100	7998	99.23	69.5
2023-07-28 02:15:00	0	0	0	0	273	7.38	12.35	70.4	96.6	99.26	-0.2	-0.8	0	70.4	0.09	100	7998	99.23	69.5
2023-07-28 02:20:00	0	0	0	0	267	6.6	9.53	70.3	96.8	99.28	-0.2	-0.7	0	70.3	0.08	100	7996	99.24	69.4
2023-07-28 02:25:00	0	0	0	0	256	6.02	9.86	70.2	97	99.26	-0.1	-0.8	0	70.2	0.08	100	7998	99.23	69.4
2023-07-28 02:30:00	0	0	0	0	264	6.38	10.02	70.1	97.2	99.27	-0.1	-0.7	0	70.2	0.07	100	7997	99.24	69.3
2023-07-28 02:35:00	0	0	0	0	267	6.2	9.71	70.1	97.2	99.27	-0.1	-0.7	0	70.1	0.07	100	7995	99.24	69.3

z6-17454 8928	Port1															Port7		Port8	
	ATMOS 41 All-in-one Weather Station															Battery		Barometer	
Timestamps	W/m² Solar Radiation	in Precipitation	Lightning Activity	miles Lightning Distance	° Wind Direction	mph Wind Speed	mph Gust Speed	°F Air Temp.	% Relative Humidity	kPa Atmospheric Pressure	° X-axis Level	° Y-axis Level	in/h Max Precip Rate	°F RH Sensor Temp	kPa VPD	% Battery Percent	mV Battery Voltage	kPa Reference Pressure	°F Logger Temp.
2023-07-28 02:40:00	0	0	0	0	266	6.31	10.42	70.1	97.3	99.28	0	-0.8	0	70.1	0.07	100	7996	99.25	69.2
2023-07-28 02:45:00	0	0	0	0	267	5.19	8.25	69.9	97.5	99.28	-0.1	-0.7	0	69.9	0.06	100	7994	99.25	69.2
2023-07-28 02:50:00	0	0	0	0	270	5.37	8.75	69.8	97.5	99.27	0	-0.8	0	69.8	0.06	100	7992	99.24	69.1
2023-07-28 02:55:00	0	0	0	0	270	5.55	8.63	69.8	97.7	99.27	-0.2	-0.7	0	69.8	0.06	100	7991	99.24	69
2023-07-28 03:00:00	0	0	0	0	266	5.35	7.61	69.7	98	99.28	-0.1	-0.7	0	69.7	0.05	100	7992	99.25	68.9
2023-07-28 03:05:00	0	0	0	0	263	4.88	7.36	69.6	98.3	99.27	-0.1	-0.7	0	69.6	0.04	100	7991	99.24	68.8
2023-07-28 03:10:00	0	0	0	0	263	5.01	6.58	69.5	98.3	99.28	-0.2	-0.7	0	69.5	0.04	100	7993	99.25	68.8
2023-07-28 03:15:00	0	0	0	0	257	4.65	7.38	69.6	98.3	99.29	-0.2	-0.8	0	69.6	0.04	100	7992	99.26	68.8
2023-07-28 03:20:00	0	0	0	0	263	5.1	7.09	69.5	98.4	99.3	-0.1	-0.7	0	69.6	0.04	100	7990	99.27	68.7
2023-07-28 03:25:00	0	0	0	0	274	5.44	7.99	69.5	98.2	99.3	-0.1	-0.7	0	69.5	0.04	100	7991	99.27	68.7
2023-07-28 03:30:00	0	0	0	0	280	4.99	8.16	69.5	98.3	99.31	-0.1	-0.7	0	69.5	0.04	100	7992	99.28	68.6
2023-07-28 03:35:00	0	0	0	0	285	3.49	5.73	69.3	98.5	99.31	0	-0.7	0	69.3	0.04	100	7989	99.28	68.4
2023-07-28 03:40:00	0	0	0	0	272	4.03	7	69.1	98.8	99.31	-0.1	-0.8	0	69.1	0.03	100	7990	99.28	68.2
2023-07-28 03:45:00	0	0	0	0	275	5.08	7.23	69	99.1	99.32	-0.1	-0.7	0	69	0.02	100	7991	99.28	68.1
2023-07-28 03:50:00	0	0	0	0	271	4.68	7.14	69	99.2	99.31	-0.1	-0.7	0	69	0.02	100	7990	99.28	68.1
2023-07-28 03:55:00	0	0	0	0	274	5.5	6.76	68.9	99.5	99.32	-0.1	-0.7	0	68.9	0.01	100	7988	99.29	68.1
2023-07-28 04:00:00	0	0	0	0	268	5.08	7.43	68.9	99.5	99.32	-0.1	-0.8	0	68.9	0.01	100	7990	99.29	68
2023-07-28 04:05:00	0	0	0	0	266	5.86	9.22	68.9	99.5	99.32	-0.1	-0.9	0	68.9	0.01	100	7989	99.29	68
2023-07-28 04:10:00	0	0	0	0	261	4.92	6.78	68.9	99.5	99.32	-0.1	-0.7	0	68.9	0.01	100	7990	99.29	68
2023-07-28 04:15:00	0	0	0	0	253	4.76	6.78	68.9	99.8	99.32	-0.2	-0.8	0	68.9	0	100	7988	99.29	68.1
2023-07-28 04:20:00	0	0	0	0	256	4.32	6.76	69.1	99.5	99.31	-0.1	-0.8	0	69.1	0.01	100	7988	99.28	68.1
2023-07-28 04:25:00	0	0	0	0	259	4.74	6.76	69	99.5	99.31	-0.2	-0.8	0	69	0.01	100	7991	99.28	68.1
2023-07-28 04:30:00	0	0	0	0	262	4.5	6.4	69	99.7	99.31	-0.1	-0.7	0	69	0.01	100	7988	99.28	68.1
2023-07-28 04:35:00	0	0	0	0	259	3.89	6.06	69	99.4	99.31	0	-0.7	0	69	0.02	100	7987	99.28	68.1
2023-07-28 04:40:00	0	0	0	0	247	4.07	5.46	69	99.6	99.32	-0.1	-0.7	0	69	0.01	100	7987	99.29	68.1
2023-07-28 04:45:00	0	0	0	0	232	5.39	10.11	69	99.5	99.32	0	-0.8	0	69	0.01	100	7986	99.29	68.1
2023-07-28 04:50:00	0	0	0	0	240	5.3	7.2	69.1	99.4	99.32	-0.1	-0.5	0	69.2	0.02	100	7984	99.29	68.2
2023-07-28 04:55:00	0	0	0	0	237	5.68	7.87	69.3	99.3	99.32	-0.1	-0.7	0	69.3	0.02	100	7985	99.29	68.3
2023-07-28 05:00:00	0	0	0	0	239	5.37	8.41	69.4	99.2	99.32	-0.1	-0.8	0	69.4	0.02	100	7988	99.29	68.4
2023-07-28 05:05:00	0	0	0	0	234	5.7	7.99	69.5	98.8	99.32	0	-0.7	0	69.5	0.03	100	7985	99.29	68.5
2023-07-28 05:10:00	0	0	0	0	231	5.95	8.28	69.6	98.7	99.32	-0.2	-0.7	0	69.6	0.03	100	7985	99.29	68.5
2023-07-28 05:15:00	0	0	0	0	226	5.75	9.28	69.7	98.5	99.32	-0.1	-0.7	0	69.7	0.04	100	7985	99.29	68.6
2023-07-28 05:20:00	0	0	0	0	218	5.1	6.89	69.7	98.3	99.32	-0.1	-0.7	0	69.7	0.04	100	7982	99.3	68.7
2023-07-28 05:25:00	0	0	0	0	225	5.28	7.52	69.8	98.3	99.33	-0.1	-0.8	0	69.8	0.04	100	7985	99.3	68.7
2023-07-28 05:30:00	0.4	0	0	0	224	5.41	9.57	69.9	97.9	99.34	0	-0.7	0	69.9	0.05	100	7985	99.31	68.8
2023-07-28 05:35:00	1.2	0	0	0	235	5.7	7.29	69.8	97.8	99.35	-0.1	-0.9	0	69.8	0.05	100	7981	99.32	68.8
2023-07-28 05:40:00	2.6	0	0	0	240	5.23	7.49	69.8	97.8	99.34	-0.1	-0.8	0	69.8	0.06	100	7983	99.31	68.8
2023-07-28 05:45:00	4.4	0	0	0	234	5.08	8.19	69.7	97.8	99.34	-0.1	-0.8	0	69.7	0.05	100	7983	99.31	68.8
2023-07-28 05:50:00	7	0	0	0	221	4.38	6.31	69.8	97.8	99.33	-0.1	-0.8	0	69.8	0.05	100	7982	99.31	68.8
2023-07-28 05:55:00	11	0	0	0	216	4.21	6.44	69.8	97.8	99.34	-0.1	-0.8	0	69.8	0.05	100	7982	99.31	68.8
2023-07-28 06:00:00	16.4	0	0	0	213	5.99	11.97	69.8	97.6	99.34	0	-0.8	0	69.8	0.06	100	7983	99.32	68.8
2023-07-28 06:05:00	23.2	0	0	0	220	5.64	8.81	69.9	97.6	99.35	-0.1	-0.7	0	70	0.06	100	7983	99.33	69
2023-07-28 06:10:00	31	0	0	0	224	4.63	6.6	70.1	97.3	99.36	-0.1	-0.7	0	70.1	0.07	100	7983	99.34	69.2
2023-07-28 06:15:00	39.4	0	0	0	223	5.64	8.28	70.2	97.2	99.37	0	-0.7	0	70.3	0.07	100	7984	99.35	69.3
2023-07-28 06:20:00	47.2	0	0	0	220	5.26	7.9	70.5	96.5	99.38	-0.1	-0.7	0	70.6	0.09	100	7984	99.35	69.6
2023-07-28 06:25:00	54.8	0	0	0	217	5.37	10.13	70.7	96.2	99.38	-0.1	-0.8	0	70.9	0.1	100	7988	99.35	69.9
2023-07-28 06:30:00	62	0	0	0	207	4.99	8.34	71	95.5	99.36	-0.1	-0.7	0	71.2	0.12	100	7988	99.34	70.2
2023-07-28 06:35:00	70.2	0	0	0	212	5.53	8.5	71.2	94.9	99.36	0	-0.6	0	71.4	0.13	100	7989	99.34	70.5
2023-07-28 06:40:00	79	0	0	0	215	5.68	9.01	71.5	94.3	99.36	-0.2	-0.8	0	71.7	0.15	100	7991	99.34	70.9
2023-07-28 06:45:00	90.2	0	0	0	222	7.45	11.7	71.8	93.7	99.37	-0.1	-0.8	0	72.1	0.17	100	7995	99.35	71.3
2023-07-28 06:50:00	101.2	0	0	0	230	7.09	9.78	72.2	92.8	99.38	0	-0.8	0	72.5	0.19	100	7998	99.36	71.7
2023-07-28 06:55:00	111.4	0	0	0	217	8.03	13.53	72.5	91.7	99.37	0	-0.7	0	72.8	0.23	100	8002	99.34	72.1
2023-07-28 07:00:00	126.8	0	0	0	224	5.48	10.11	72.8	91.7	99.36	0.1	-0.8	0	73.1	0.23	100	8006	99.34	72.4
2023-07-28 07:05:00	139.4	0	0	0	218	5.77	8.97	73	91.2	99.36	-0.1	-0.7	0	73.5	0.24	100	8013	99.34	72.9
2023-07-28 07:10:00	153.2	0	0	0	196	7.96	11.21	73.4	90.3	99.36	-0.1	-0.7	0	73.9	0.27	100	8019	99.33	73.3
2023-07-28 07:15:00	164.2	0	0	0	194	8.16	10.83	73.6	89.6	99.34	-0.1	-0.7	0	74.1	0.29	100	8023	99.32	73.6
2023-07-28 07:20:00	178.4	0	0	0	187	6.31	11.23	73.7	89.7	99.34	-0.1	-0.8	0	74.3	0.29	100	8026	99.33	73.9
2023-07-28 07:25:00	192.2	0	0	0	190	6.69	9.13	74.1	89.5	99.34	-0.1	-0.7	0	74.8	0.3	100	8036	99.32	74.3
2023-07-28 07:30:00	204.4	0	0	0	196	6.33	9.42	74.4	88.6	99.34	0	-0.8	0	75.1	0.33	100	8038	99.33	74.7
2023-07-28 07:35:00	217.6	0	0	0	193	6.04	9.04	74.7	88.2	99.34	0	-0.7	0	75.5	0.35	100	8045	99.33	75.1
2023-07-28 07:40:00	232.6	0	0	0	193	5.37	7.83	75.1	87.4	99.34	0	-0.8	0	75.9	0.37	100	8051	99.33	75.6
2023-07-28 07:45:00	248	0	0	0	191	5.1	7.11	75.5	87.1	99.32	0.1	-0.8	0	76.4	0.39	100	8057	99.31	76
2023-07-28 07:50:00	263.6	0	0	0	188	5.73	9.48	75.8	85.8	99.32	0	-0.7	0	76.7	0.43	100	8062	99.31	76.6
2023-07-28 07:55:00	279	0	0	0	190	6.17	9.62	76.2	85.4	99.3	0	-0.7	0	77.2	0.45	100	8071	99.29	77

z6-17454 8928	Port1															Port7		Port8	
	ATMOS 41 All-in-one Weather Station															Battery		Barometer	
Timestamps	W/m² Solar Radiation	in Precipitation	Lightning Activity	miles Lightning Distance	° Wind Direction	mph Wind Speed	mph Gust Speed	°F Air Temp.	% Relative Humidity	kPa Atmospheric Pressure	° X-axis Level	° Y-axis Level	in/h Max Precip Rate	°F RH Sensor Temp	kPa VPD	% Battery Percent	mV Battery Voltage	kPa Reference Pressure	°F Logger Temp.
2023-07-28 08:00:00	293.4	0	0	0	190	5.75	8.48	76.5	84.8	99.29	-0.1	-0.8	0	77.5	0.48	100	8080	99.28	77.4
2023-07-28 08:05:00	308.2	0	0	0	188	6.8	10	76.9	84	99.28	-0.1	-0.9	0	77.9	0.51	100	8085	99.27	77.8
2023-07-28 08:10:00	322	0	0	0	197	6.91	10	77.1	83.1	99.29	0.1	-0.7	0	78.1	0.54	100	8092	99.29	78.2
2023-07-28 08:15:00	335.6	0	0	0	204	5.64	7.85	77.5	83.1	99.3	0.1	-0.9	0	78.5	0.54	100	8099	99.3	78.5
2023-07-28 08:20:00	349.2	0	0	0	199	5.91	8.55	77.8	82.6	99.29	0	-0.7	0	78.9	0.57	100	8105	99.28	79
2023-07-28 08:25:00	363	0	0	0	193	4.79	7.43	78.1	82.6	99.29	0	-0.7	0	79.3	0.57	100	8115	99.28	79.5
2023-07-28 08:30:00	376.6	0	0	0	196	5.06	7.05	78.6	81.2	99.29	0	-0.8	0	79.8	0.63	100	8120	99.28	80
2023-07-28 08:35:00	389	0	0	0	199	3.98	6.08	78.9	81.1	99.28	0.1	-0.8	0	80.3	0.64	100	8127	99.28	80.6
2023-07-28 08:40:00	392.8	0	0	0	233	3.51	5.97	79.3	80.4	99.3	0.2	-0.9	0	80.9	0.67	100	8138	99.3	81.2
2023-07-28 08:45:00	398.4	0	0	0	244	4.94	8.03	80	79	99.3	0	-0.8	0	81.3	0.73	100	8141	99.3	81.8
2023-07-28 08:50:00	402.6	0	0	0	240	6.46	8.99	80.4	76.7	99.31	0.1	-0.8	0	81.5	0.82	100	8149	99.31	82.3
2023-07-28 08:55:00	407.6	0	0	0	224	6.46	9.86	80.6	76.9	99.31	0	-0.9	0	81.8	0.83	100	8156	99.31	82.6
2023-07-28 09:00:00	408.2	0	0	0	198	6.8	10.33	80.7	76.8	99.31	0	-0.8	0	81.8	0.83	100	8164	99.31	82.8
2023-07-28 09:05:00	410	0	0	0	228	4.99	7.99	80.6	76.6	99.32	0.1	-0.8	0	81.9	0.83	100	8171	99.32	83
2023-07-28 09:10:00	423	0	0	0	250	5.06	7.18	81	77	99.33	0	-0.7	0	82.2	0.83	100	8178	99.33	83.4
2023-07-28 09:15:00	432.4	0	0	0	233	6.49	9.78	81.5	76.5	99.35	0	-0.9	0	82.7	0.86	100	8185	99.35	83.8
2023-07-28 09:20:00	440.2	0	0	0	228	7.27	9.55	81.6	74.6	99.34	0.1	-0.8	0	82.7	0.94	100	8188	99.34	84
2023-07-28 09:25:00	437	0	0	0	238	7.58	10.96	81.8	75	99.34	0	-0.8	0	82.8	0.93	100	8197	99.34	84.1
2023-07-28 09:30:00	461.4	0	0	0	243	6.89	9.69	81.7	74.6	99.33	0	-0.8	0	82.8	0.94	100	8202	99.34	84.3
2023-07-28 09:35:00	507.8	0	0	0	259	5.44	9.37	81.9	74.5	99.34	0	-0.8	0	83.1	0.95	100	8210	99.34	84.5
2023-07-28 09:40:00	539.6	0	0	0	237	5.53	11.5	82.2	74.2	99.35	0	-0.8	0	83.5	0.97	100	8213	99.35	85
2023-07-28 09:45:00	567	0	0	0	254	5.88	8.39	82.7	73.9	99.36	0.1	-0.9	0	83.9	1	100	8223	99.37	85.4
2023-07-28 09:50:00	581.4	0	0	0	231	6.33	8.34	83.1	72.5	99.37	0.1	-0.9	0	84.3	1.07	100	8226	99.37	85.8
2023-07-28 09:55:00	597.2	0	0	0	235	4.92	8.25	83.2	72.7	99.37	0.1	-0.9	0	84.4	1.06	100	8235	99.37	86.1
2023-07-28 10:00:00	608	0	0	0	245	5.39	9.15	83.6	71.8	99.37	0	-0.9	0	84.9	1.11	100	8241	99.37	86.6
2023-07-28 10:05:00	617	0	0	0	248	6.2	9.15	84	71.1	99.37	0	-0.9	0	85.1	1.15	100	8243	99.37	86.8
2023-07-28 10:10:00	632.4	0	0	0	251	7.27	11.34	84.2	70.6	99.36	0.1	-0.9	0	85.3	1.18	100	8248	99.36	87
2023-07-28 10:15:00	646	0	0	0	230	7.4	9.1	84.4	70.3	99.35	-0.1	-0.8	0	85.4	1.2	100	8254	99.36	87.1
2023-07-28 10:20:00	662.6	0	0	0	231	7.85	11.01	84.3	70	99.35	0.1	-0.7	0	85.3	1.21	100	8258	99.35	87.1
2023-07-28 10:25:00	659	0	0	0	228	6.67	10.94	84.4	70.8	99.34	0	-0.8	0	85.5	1.18	100	8264	99.34	87.2
2023-07-28 10:30:00	639.2	0	0	0	224	7.74	11.97	84.8	70.4	99.33	0	-0.9	0	85.8	1.21	100	8266	99.34	87.4
2023-07-28 10:35:00	613.4	0	0	0	251	7.85	13.11	85	68.8	99.35	0.2	-0.9	0	85.9	1.28	100	8273	99.36	87.5
2023-07-28 10:40:00	655.6	0	0	0	244	8.5	14.58	85.1	68	99.37	0	-0.9	0	86	1.32	100	8277	99.37	87.6
2023-07-28 10:45:00	702.8	0	0	0	224	8.21	12.44	85.1	68.4	99.35	0	-0.9	0	86.1	1.3	100	8279	99.35	87.7
2023-07-28 10:50:00	731.4	0	0	0	238	6.89	11.9	85.2	68.3	99.35	0.1	-0.8	0	86.2	1.31	100	8283	99.35	87.8
2023-07-28 10:55:00	751.8	0	0	0	220	8.99	11.43	85.5	67.3	99.33	0.3	-0.8	0	86.4	1.36	100	8289	99.34	88
2023-07-28 11:00:00	750.2	0	0	0	260	7.56	13.51	85.6	66.7	99.34	0.1	-0.9	0	86.6	1.39	100	8291	99.34	88.1
2023-07-28 11:05:00	759.8	0	0	0	267	7.9	11.5	85.9	65.8	99.34	0.1	-1	0	86.8	1.44	100	8295	99.34	88.3
2023-07-28 11:10:00	793.6	0	0	0	263	7.27	11.48	86.1	65.2	99.33	0	-0.9	0	87.1	1.48	100	8301	99.34	88.6
2023-07-28 11:15:00	569	0	0	0	262	7.9	13.33	86.1	66.1	99.34	0.3	-0.9	0	87.1	1.44	100	8299	99.34	88.8
2023-07-28 11:20:00	435.4	0	0	0	269	6.33	9.04	85.3	67.3	99.36	0.1	-0.8	0	86.2	1.36	100	8295	99.34	88.5
2023-07-28 11:25:00	619.8	0	0	0	262	6.42	10.6	85	67	99.34	0.1	-0.9	0	86	1.36	100	8300	99.33	88.1
2023-07-28 11:30:00	808.8	0	0	0	205	8.25	14.03	85.6	66.7	99.3	0.2	-0.8	0	86.6	1.39	100	8306	99.3	88.2
2023-07-28 11:35:00	303.8	0	0	0	219	7.67	14.23	85.3	66.5	99.3	0.2	-0.9	0	86.1	1.39	100	8298	99.28	88.2
2023-07-28 11:40:00	525.4	0	0	0	249	5.03	7.45	84.6	67.9	99.29	0	-0.8	0	85.6	1.3	100	8298	99.28	87.7
2023-07-28 11:45:00	701.6	0	0	0	242	4.59	8.97	85	68.7	99.28	0.2	-0.9	0	86.3	1.29	100	8300	99.28	87.9
2023-07-28 11:50:00	524.8	0	0	0	229	6.64	11.97	85.6	66.8	99.29	0	-0.9	0	86.6	1.39	100	8298	99.28	88.2
2023-07-28 11:55:00	580	0	0	0	258	6.08	11.95	85.5	67.1	99.3	0.2	-0.9	0	86.6	1.38	100	8302	99.29	88.2
2023-07-28 12:00:00	509.4	0	0	0	233	7.56	11.3	85.5	65.2	99.31	0.2	-0.9	0	86.4	1.45	100	8303	99.29	88.2
2023-07-28 12:05:00	949.2	0	0	0	225	6.76	11.72	85.8	65	99.27	0	-0.8	0	86.9	1.48	100	8306	99.28	88.3
2023-07-28 12:10:00	932	0	0	0	197	8.37	12.03	86.8	64.2	99.27	0.1	-0.9	0	87.9	1.56	100	8312	99.27	88.8
2023-07-28 12:15:00	901	0	0	0	212	8.21	15.3	87.3	63.7	99.27	0.1	-0.8	0	88.3	1.6	100	8314	99.27	89.1
2023-07-28 12:20:00	903.4	0	0	0	211	7.78	10.18	87.5	62.3	99.26	-0.1	-0.8	0	88.4	1.68	100	8312	99.26	89.3
2023-07-28 12:25:00	919.4	0	0	0	207	8.03	14.2	87.7	60.8	99.25	0.2	-0.9	0	88.6	1.75	100	8318	99.25	89.4
2023-07-28 12:30:00	883.6	0	0	0	231	8.61	13.02	87.7	61	99.25	0.2	-1	0	88.7	1.75	100	8321	99.24	89.5
2023-07-28 12:35:00	894.8	0	0	0	249	5.48	11.21	87.7	61	99.24	0.1	-0.9	0	88.8	1.75	100	8322	99.24	89.7
2023-07-28 12:40:00	894.4	0	0	0	250	2.82	6.55	87.8	62.6	99.24	0.2	-0.9	0	89.4	1.68	100	8324	99.23	90.2
2023-07-28 12:45:00	892.6	0	0	0	239	5.19	8.32	88.6	61.5	99.23	0.1	-0.9	0	90	1.77	100	8323	99.23	90.8
2023-07-28 12:50:00	871.6	0	0	0	231	5.3	10.13	89	60.1	99.22	-0.1	-0.9	0	90	1.86	100	8323	99.22	90.8
2023-07-28 12:55:00	844	0	0	0	247	5.06	10.96	88.7	59.9	99.22	0.1	-0.9	0	90.1	1.85	100	8325	99.21	91
2023-07-28 13:00:00	826.8	0	0	0	258	5.28	9.42	89.1	57.3	99.21	0.1	-1	0	90.2	1.99	100	8321	99.21	91.1
2023-07-28 13:05:00	790.8	0	0	0	235	7.09	11.1	89.1	57.8	99.22	0.1	-0.8	0	90.1	1.97	100	8317	99.21	91.1
2023-07-28 13:10:00	786.6	0	0	0	236	6.35	10.49	88.8	57.1	99.22	0.1	-0.9	0	89.9	1.99	100	8313	99.2	91
2023-07-28 13:15:00	833.2	0	0	0	189	7.02	10.22	88.9	57.2	99.2	0.2	-0.9	0	90	1.99	100	8312	99.19	90.9

z6-17454 8928	Port1															Port7		Port8	
	ATMOS 41 All-in-one Weather Station															Battery		Barometer	
Timestamps	W/m² Solar Radiation	in Precipitation	Lightning Activity	miles Lightning Distance	° Wind Direction	mph Wind Speed	mph Gust Speed	°F Air Temp.	% Relative Humidity	kPa Atmospheric Pressure	° X-axis Level	° Y-axis Level	in/h Max Precip Rate	°F RH Sensor Temp	kPa VPD	% Battery Percent	mV Battery Voltage	kPa Reference Pressure	°F Logger Temp.
2023-07-28 13:20:00	860	0	0	0	187	5.46	7.83	88.8	55.9	99.2	0	-0.8	0	89.9	2.04	100	8308	99.19	90.8
2023-07-28 13:25:00	857.8	0	0	0	205	5.21	9.51	88.6	56.7	99.2	0.2	-0.9	0	89.9	1.99	100	8306	99.19	90.7
2023-07-28 13:30:00	846.2	0	0	0	199	4.59	8.25	88.7	57.5	99.2	0.2	-0.9	0	89.9	1.96	100	8304	99.18	90.7
2023-07-28 13:35:00	855.4	0	0	0	181	5.99	10.36	88.9	57.1	99.18	0.2	-0.9	0	90.1	2	100	8301	99.17	90.8
2023-07-28 13:40:00	838.4	0	0	0	206	7.16	10.76	89.2	56.2	99.18	0	-1	0	90.2	2.06	100	8298	99.16	90.8
2023-07-28 13:45:00	827.4	0	0	0	253	6.24	9.35	89.3	54.4	99.17	0	-1	0	90.4	2.15	100	8292	99.15	90.8
2023-07-28 13:50:00	809.2	0	0	0	231	4.74	8.25	89.5	54.9	99.16	0.1	-0.9	0	90.7	2.13	100	8289	99.15	91.1
2023-07-28 13:55:00	791.4	0	0	0	224	5.95	10.29	89.8	53	99.16	0.1	-0.9	0	91.1	2.25	100	8284	99.14	91.3
2023-07-28 14:00:00	756.6	0	0	0	233	7.25	11.1	90.1	51.1	99.17	0.1	-1	0	91.2	2.36	100	8280	99.15	91.3
2023-07-28 14:05:00	715.2	0	0	0	233	5.86	9.06	90	51.5	99.18	0.2	-1	0	91.1	2.34	100	8276	99.16	91.3
2023-07-28 14:10:00	703.4	0	0	0	250	7.38	12.06	90.2	53.3	99.17	0.2	-1	0	91.4	2.26	100	8274	99.15	91.4
2023-07-28 14:15:00	712.8	0	0	0	247	7.72	12.93	90.4	51.5	99.17	0.3	-1	0	91.4	2.37	100	8272	99.15	91.5
2023-07-28 14:20:00	731.4	0	0	0	239	6.06	10.36	90.4	50.2	99.17	0	-1	0	91.5	2.43	100	8264	99.15	91.5
2023-07-28 14:25:00	749.4	0	0	0	246	5.93	11.21	90.4	51.4	99.17	0.1	-0.9	0	91.7	2.37	100	8263	99.14	91.7
2023-07-28 14:30:00	762.4	0	0	0	248	8.72	14.74	90.8	50.5	99.17	0	-0.9	0	91.8	2.45	100	8259	99.15	91.8
2023-07-28 14:35:00	767.2	0	0	0	252	6.49	10.11	90.7	51.1	99.17	0.2	-0.9	0	91.8	2.41	100	8257	99.14	91.8
2023-07-28 14:40:00	771.8	0	0	0	227	6.17	9.24	90.9	50.9	99.16	0.2	-0.9	0	92	2.43	100	8254	99.13	92
2023-07-28 14:45:00	783.4	0	0	0	253	7.83	13.18	91	51.5	99.14	0.1	-0.9	0	92.1	2.41	100	8250	99.12	92
2023-07-28 14:50:00	784.2	0	0	0	263	6.96	10.92	91.1	52.5	99.13	0.2	-0.9	0	92.2	2.37	100	8247	99.11	92.2
2023-07-28 14:55:00	779.2	0	0	0	233	6.58	10.45	91.1	50.4	99.13	0.3	-0.9	0	92.2	2.47	100	8243	99.1	92.3
2023-07-28 15:00:00	771.6	0	0	0	236	7.92	12.03	91.2	51	99.13	0.1	-0.9	0	92.2	2.45	100	8240	99.11	92.2
2023-07-28 15:05:00	765.4	0	0	0	243	7.85	12.37	91.3	50.1	99.13	0.3	-1	0	92.3	2.5	100	8238	99.11	92.3
2023-07-28 15:10:00	751.6	0	0	0	243	6.49	12.06	91.2	51.1	99.13	0.1	-0.9	0	92.2	2.44	100	8235	99.1	92.4
2023-07-28 15:15:00	743.2	0	0	0	257	5.84	9.22	91.2	52.9	99.13	0.2	-0.9	0	92.4	2.36	100	8232	99.1	92.6
2023-07-28 15:20:00	738.6	0	0	0	276	7.94	14.18	91.6	53.7	99.13	0.2	-1	0	92.7	2.34	100	8231	99.1	92.8
2023-07-28 15:25:00	735.2	0	0	0	281	10.4	14.58	91.7	52.2	99.13	0.3	-1.1	0	92.5	2.42	100	8226	99.11	92.7
2023-07-28 15:30:00	748.6	0	0	0	282	6.38	10.69	91.3	53.6	99.13	0.2	-1	0	92.3	2.33	100	8224	99.11	92.9
2023-07-28 15:35:00	502.2	0	0	0	290	6.02	9.57	91.4	52.9	99.13	0.2	-0.9	0	92.3	2.36	100	8220	99.1	93.3
2023-07-28 15:40:00	600.2	0	0	0	280	5.73	10	91	54.8	99.12	0.1	-0.8	0	92.1	2.25	100	8219	99.09	93.2
2023-07-28 15:45:00	773.2	0	0	0	240	7.94	12.24	91.3	54	99.11	0.2	-1.1	0	92.3	2.31	100	8217	99.08	93.6
2023-07-28 15:50:00	268	0	0	0	206	7.72	11.9	91.2	53.5	99.11	0.2	-1	0	91.9	2.32	100	8213	99.07	93.4
2023-07-28 15:55:00	436.6	0	0	0	250	6.55	12.86	90.5	54.5	99.11	0.1	-0.9	0	91.3	2.22	100	8212	99.07	92.6
2023-07-28 16:00:00	348	0	0	0	303	9.08	14.16	90.2	57.7	99.1	0.1	-1.1	0	91	2.05	100	8209	99.07	92.4
2023-07-28 16:05:00	211	0	0	0	343	10.8	14.67	89.2	61.7	99.11	0.3	-1.1	0	89.7	1.8	100	8206	99.07	91.1
2023-07-28 16:10:00	279.4	0	0	0	348	9.1	15.12	87.6	65.1	99.11	0.1	-0.9	0	88.2	1.56	100	8203	99.07	89.7
2023-07-28 16:15:00	300.6	0	0	0	341	10.87	14.32	86.4	66.2	99.1	0.2	-0.9	0	87	1.45	100	8202	99.06	88.8
2023-07-28 16:20:00	560	0	0	0	333	10.6	15.41	85.7	67.5	99.09	0	-1	0	86.5	1.37	100	8200	99.07	88.7
2023-07-28 16:25:00	596.6	0	0	0	336	12.35	18.32	85.6	67.1	99.09	0.3	-1.1	0	86.4	1.38	100	8197	99.07	89.3
2023-07-28 16:30:00	568	0	0	0	345	9.95	18.43	85.3	67	99.08	0	-0.8	0	86.1	1.37	100	8196	99.06	89.3
2023-07-28 16:35:00	551.8	0	0	0	354	10.85	14.67	85.2	67.6	99.08	-0.1	-1.1	0	86	1.34	100	8193	99.05	89.4
2023-07-28 16:40:00	541.6	0	0	0	352	9.84	14.25	85	67.1	99.09	0.1	-0.9	0	85.8	1.35	100	8194	99.06	89
2023-07-28 16:45:00	528.2	0	0	0	346	7.05	9.51	84.8	68.6	99.09	0.1	-1	0	85.8	1.28	100	8189	99.06	89
2023-07-28 16:50:00	508.4	0	0	0	332	9.84	14.41	85	68.1	99.08	0.2	-1	0	85.9	1.31	100	8188	99.05	89.4
2023-07-28 16:55:00	505.2	0	0	0	341	10.04	12.77	84.9	67.3	99.08	0.1	-0.8	0	85.8	1.34	100	8184	99.05	89.3
2023-07-28 17:00:00	469.4	0	0	0	336	8.34	12.01	84.7	67.5	99.08	-0.1	-0.8	0	85.6	1.32	100	8185	99.05	89.3
2023-07-28 17:05:00	459.2	0	0	0	342	8.21	12.3	84.6	67.6	99.08	0	-0.8	0	85.7	1.31	100	8181	99.05	89.5
2023-07-28 17:10:00	418.4	0	0	0	340	8.28	11.81	84.5	67.1	99.08	0	-0.9	0	85.5	1.33	100	8182	99.05	89.3
2023-07-28 17:15:00	430.2	0	0	0	340	7.99	12.35	84.5	68.1	99.08	0	-0.9	0	85.5	1.29	100	8178	99.05	89
2023-07-28 17:20:00	429.2	0	0	0	342	6.22	9.4	84.3	69.7	99.08	0.1	-0.9	0	85.4	1.22	100	8178	99.05	89.1
2023-07-28 17:25:00	407	0	0	0	346	6.91	12.24	84.5	70	99.08	0.2	-1	0	85.6	1.21	100	8176	99.06	89.5
2023-07-28 17:30:00	362.6	0	0	0	347	8.1	10.98	84.6	69.4	99.09	0.1	-0.9	0	85.6	1.24	100	8177	99.06	89.3
2023-07-28 17:35:00	330.4	0	0	0	337	7.76	11.36	84.6	68.8	99.09	0	-1.1	0	85.5	1.27	100	8174	99.06	89
2023-07-28 17:40:00	294.2	0	0	0	348	6.06	8.12	84.4	68.3	99.09	0.1	-1	0	85.3	1.28	100	8173	99.06	88.6
2023-07-28 17:45:00	263.2	0	0	0	347	5.66	8.61	84.2	69.3	99.09	0.1	-0.8	0	85.1	1.23	100	8172	99.06	88.3
2023-07-28 17:50:00	263.2	0	0	0	340	7.92	11.21	84.1	68.1	99.1	0.1	-0.9	0	84.8	1.27	100	8170	99.07	87.8
2023-07-28 17:55:00	255.4	0	0	0	339	7.43	11.14	84	67.7	99.1	0.1	-0.8	0	84.9	1.29	100	8170	99.07	87.5
2023-07-28 18:00:00	132.6	0	0	0	339	7.63	11.05	83.8	67.3	99.11	0.1	-0.9	0	84.2	1.29	100	8165	99.07	86.6
2023-07-28 18:05:00	125.6	0	0	0	345	7.11	11.54	83.2	68.4	99.11	0	-0.9	0	83.6	1.23	100	8164	99.06	85.4
2023-07-28 18:10:00	135.2	0	0	0	349	5.79	7.99	82.6	69.6	99.11	0.1	-1	0	83.1	1.15	100	8162	99.07	84.6
2023-07-28 18:15:00	137.2	0	0	0	354	4.34	6.51	82.2	70.1	99.11	0	-0.9	0	82.6	1.12	100	8160	99.06	84
2023-07-28 18:20:00	155.4	0	0	0	16	3.29	4.38	81.8	71.3	99.09	0	-0.8	0	82.4	1.06	100	8159	99.05	83.6
2023-07-28 18:25:00	167.8	0	0	0	28	2.89	4.09	81.4	72.4	99.09	0	-0.8	0	82.1	1.01	100	8159	99.05	83.5
2023-07-28 18:30:00	158.4	0	0	0	28	2.91	4.12	81.4	71.6	99.09	0.1	-0.8	0	82.1	1.04	100	8155	99.05	83.4
2023-07-28 18:35:00	155.8	0	0	0	36	2.77	4.5	81.4	72.9	99.08	-0.1	-0.8	0	82.1	0.99	100	8156	99.04	83.4

z6-17454 8928	Port1															Port7		Port8	
	ATMOS 41 All-in-one Weather Station															Battery		Barometer	
Timestamps	W/m² Solar Radiation	in Precipitation	Lightning Activity	miles Lightning Distance	° Wind Direction	mph Wind Speed	mph Gust Speed	°F Air Temp.	% Relative Humidity	kPa Atmospheric Pressure	° X-axis Level	° Y-axis Level	in/h Max Precip Rate	°F RH Sensor Temp	kPa VPD	% Battery Percent	mV Battery Voltage	kPa Reference Pressure	°F Logger Temp.
2023-07-28 18:40:00	182	0	0	0	17	3.6	5.23	81.3	74.2	99.08	0	-0.9	0	82.1	0.94	100	8156	99.04	83.5
2023-07-28 18:45:00	192.4	0	0	0	22	3.29	4.99	81.4	74.8	99.07	0.1	-0.8	0	82.2	0.92	100	8156	99.03	83.9
2023-07-28 18:50:00	165.2	0	0	0	63	3	5.03	81.4	74.5	99.07	0	-0.9	0	82.1	0.93	100	8155	99.03	84.3
2023-07-28 18:55:00	125.4	0	0	0	66	3.2	5.1	81.5	74	99.07	0	-0.9	0	82.1	0.95	100	8152	99.03	84
2023-07-28 19:00:00	106	0	0	0	57	3.36	4.92	81.5	73.9	99.07	0	-0.9	0	81.9	0.96	100	8151	99.03	83.4
2023-07-28 19:05:00	90.8	0	0	0	59	3.11	4.56	81.2	74	99.07	0	-0.8	0	81.6	0.95	100	8150	99.02	82.9
2023-07-28 19:10:00	72.6	0	0	0	59	3.09	4.5	81	74	99.07	0	-0.8	0	81.3	0.94	100	8149	99.02	82.4
2023-07-28 19:15:00	60	0	0	0	40	2.68	3.56	80.7	74.2	99.07	0.1	-0.9	0	81	0.92	100	8147	99.02	81.9
2023-07-28 19:20:00	51.2	0	0	0	50	2.89	4.32	80.4	75.3	99.07	0	-0.8	0	80.6	0.88	100	8147	99.02	81.4
2023-07-28 19:25:00	44.4	0	0	0	44	2.19	3.65	80.2	75.6	99.07	0	-0.8	0	80.4	0.86	100	8146	99.02	80.9
2023-07-28 19:30:00	39	0	0	0	93	2.3	4.21	79.8	76.2	99.07	0	-0.9	0	80	0.83	100	8143	99.02	80.4
2023-07-28 19:35:00	33	0	0	0	104	3.51	5.73	79.7	76	99.07	-0.1	-0.8	0	79.8	0.83	100	8140	99.02	80.2
2023-07-28 19:40:00	31	0	0	0	67	1.95	4.16	79.6	77.5	99.07	0	-0.8	0	79.7	0.78	100	8140	99.02	79.9
2023-07-28 19:45:00	28.8	0	0	0	84	2.53	4	79.2	78.8	99.07	0	-0.9	0	79.4	0.72	100	8137	99.02	79.6
2023-07-28 19:50:00	23	0	0	0	82	2.39	4.81	79.2	79.4	99.08	0	-0.8	0	79.3	0.7	100	8135	99.04	79.3
2023-07-28 19:55:00	17.4	0	0	0	67	2.17	3.6	78.9	80.1	99.09	-0.1	-0.8	0	79	0.67	100	8137	99.04	79
2023-07-28 20:00:00	13.2	0	0	0	81	2.28	3.44	78.7	80.3	99.09	0	-0.8	0	78.7	0.66	100	8135	99.04	78.7
2023-07-28 20:05:00	9.6	0	0	0	96	2.82	3.6	78.4	80.5	99.08	0	-0.9	0	78.5	0.65	100	8134	99.03	78.4
2023-07-28 20:10:00	6	0	0	0	105	2.46	3.76	78.4	80.4	99.08	0	-0.8	0	78.4	0.65	100	8133	99.03	78.2
2023-07-28 20:15:00	2.8	0	0	0	139	2.21	4.29	78.3	80.4	99.08	0	-0.8	0	78.3	0.65	100	8133	99.03	78
2023-07-28 20:20:00	2	0	0	0	158	5.08	6.58	78.2	80.9	99.07	0	-0.8	0	78.2	0.63	100	8130	99.03	78
2023-07-28 20:25:00	1	0	0	0	150	3.44	6.22	78.2	81.5	99.08	0	-0.8	0	78.2	0.61	100	8131	99.04	77.9
2023-07-28 20:30:00	0	0	0	0	162	2.93	4.5	78.1	81.9	99.09	-0.1	-0.8	0	78.1	0.59	100	8130	99.05	77.7
2023-07-28 20:35:00	0	0	0	0	157	4.43	5.93	78	81.9	99.1	0	-0.8	0	78	0.59	100	8124	99.05	77.6
2023-07-28 20:40:00	0	0	0	0	157	5.01	6.31	77.8	82.1	99.1	-0.1	-0.9	0	77.9	0.58	100	8128	99.06	77.5
2023-07-28 20:45:00	0	0	0	0	153	4.27	5.53	77.9	82.1	99.1	0	-0.8	0	77.9	0.58	100	8126	99.05	77.5
2023-07-28 20:50:00	0	0	0	0	147	3.29	4.05	77.9	82.3	99.1	0.1	-0.8	0	77.9	0.58	100	8123	99.05	77.4
2023-07-28 20:55:00	0	0	0	0	149	3.2	4	77.8	83.1	99.09	0	-0.8	0	77.8	0.55	100	8124	99.05	77.3
2023-07-28 21:00:00	0	0	0	0	151	3.67	4.47	77.6	83.2	99.1	0	-0.8	0	77.6	0.54	100	8124	99.05	77.2
2023-07-28 21:05:00	0	0	0	0	151	4.14	5.3	77.6	83.5	99.09	0	-0.9	0	77.6	0.53	100	8123	99.04	77.2
2023-07-28 21:10:00	0	0	0	0	155	3.49	4.9	77.6	83.9	99.09	0	-0.8	0	77.6	0.52	100	8119	99.04	77.1
2023-07-28 21:15:00	0	0	0	0	145	3.4	4.25	77.6	84	99.08	0	-0.7	0	77.6	0.52	100	8124	99.04	77.1
2023-07-28 21:20:00	0	0	0	0	148	2.84	3.94	77.5	84.3	99.08	-0.1	-0.7	0	77.5	0.51	100	8121	99.04	77
2023-07-28 21:25:00	0	0	0	0	150	2.68	3.42	77.4	85	99.08	0	-0.8	0	77.4	0.48	100	8120	99.04	76.9
2023-07-28 21:30:00	0	0	0	0	162	2.39	2.98	77.3	85.3	99.08	0	-0.8	0	77.2	0.47	100	8121	99.04	76.8
2023-07-28 21:35:00	0	0	0	0	155	2.82	3.94	77.3	84.7	99.09	-0.1	-0.8	0	77.3	0.49	100	8117	99.04	76.7
2023-07-28 21:40:00	0	0	0	0	155	2.71	3.89	77.3	85	99.07	0	-0.9	0	77.3	0.48	100	8118	99.03	76.6
2023-07-28 21:45:00	0	0	0	0	149	2.51	3.71	77.1	85.6	99.07	0	-0.8	0	77.1	0.46	100	8116	99.03	76.5
2023-07-28 21:50:00	0	0	0	0	203	1.23	2.1	76.9	86.1	99.08	-0.1	-0.7	0	76.9	0.44	100	8115	99.04	76.4
2023-07-28 21:55:00	0	0	0	0	265	2.26	3.78	76.7	87.4	99.09	-0.1	-0.8	0	76.7	0.4	100	8115	99.05	76.1
2023-07-28 22:00:00	0	0	0	0	189	1.92	2.33	76.4	87.1	99.09	-0.1	-0.8	0	76.4	0.4	100	8113	99.04	75.9
2023-07-28 22:05:00	0	0	0	0	185	2.13	2.55	76.2	87.4	99.09	0	-0.7	0	76.2	0.39	100	8112	99.04	75.7
2023-07-28 22:10:00	0	0	0	0	175	2.71	3.22	76.3	87.8	99.08	-0.1	-0.8	0	76.2	0.38	100	8111	99.04	75.6
2023-07-28 22:15:00	0	0	0	0	181	2.57	3.29	76.1	87.9	99.08	0	-0.7	0	76.1	0.37	100	8111	99.03	75.6
2023-07-28 22:20:00	0	0	0	0	179	2.86	3.36	76.3	87.9	99.08	-0.1	-0.8	0	76.3	0.38	100	8109	99.04	75.6
2023-07-28 22:25:00	0	0	0	0	191	2.21	3.18	76.2	88	99.08	0	-0.8	0	76.2	0.37	100	8110	99.03	75.6
2023-07-28 22:30:00	0	0	0	0	219	2.33	3.65	76.2	88	99.08	0	-0.8	0	76.2	0.37	100	8108	99.03	75.6
2023-07-28 22:35:00	0	0	0	0	293	1.36	2.75	76.2	88.5	99.08	0	-0.8	0	76.2	0.35	100	8104	99.04	75.5
2023-07-28 22:40:00	0	0	0	0	258	2.39	3.69	76.1	88.3	99.07	0	-0.8	0	76.1	0.36	100	8106	99.03	75.4
2023-07-28 22:45:00	0	0	0	0	262	2.75	3.42	76.2	88.1	99.07	-0.1	-0.8	0	76.2	0.37	100	8106	99.03	75.4
2023-07-28 22:50:00	0	0	0	0	264	3.29	4.56	76.3	87.8	99.07	0	-0.8	0	76.3	0.38	100	8104	99.03	75.5
2023-07-28 22:55:00	0	0	0	0	282	2.55	3.58	76.3	88.1	99.08	0	-0.7	0	76.3	0.37	100	8102	99.03	75.4
2023-07-28 23:00:00	0	0	0	0	286	2.33	3	76.2	88.7	99.08	0	-0.8	0	76.1	0.35	100	8103	99.03	75.2
2023-07-28 23:05:00	0	0	0	0	278	2.8	3.44	76	88.9	99.08	-0.1	-0.8	0	76	0.34	100	8101	99.04	75
2023-07-28 23:10:00	0	0	0	0	281	3.2	4.05	75.9	88.9	99.08	-0.1	-0.8	0	76	0.34	100	8103	99.04	75
2023-07-28 23:15:00	0	0	0	0	285	3.2	4.18	75.9	89	99.08	-0.2	-0.8	0	76	0.34	100	8101	99.04	74.9
2023-07-28 23:20:00	0	0	0	0	284	3.36	4.23	76	89	99.08	-0.1	-0.8	0	76	0.34	100	8101	99.04	74.9
2023-07-28 23:25:00	0	0	0	0	280	3.49	4.76	75.7	89.4	99.08	-0.1	-0.8	0	75.7	0.32	100	8100	99.04	74.8
2023-07-28 23:30:00	0	0	0	0	279	3.15	3.91	75.7	89.4	99.08	-0.1	-0.8	0	75.7	0.32	100	8099	99.04	74.7
2023-07-28 23:35:00	0	0	0	0	279	3	3.69	75.7	89.6	99.08	0	-0.7	0	75.7	0.32	100	8099	99.04	74.6
2023-07-28 23:40:00	0	0	0	0	274	3.02	3.91	75.7	89.4	99.08	-0.1	-0.9	0	75.7	0.32	100	8098	99.04	74.6
2023-07-28 23:45:00	0	0	0	0	271	3.67	4.83	75.7	89.2	99.07	-0.2	-0.8	0	75.7	0.33	100	8098	99.03	74.6
2023-07-28 23:50:00	0	0	0	0	266	3.83	4.88	75.7	88.7	99.06	0	-0.8	0	75.8	0.34	100	8095	99.02	74.8
2023-07-28 23:55:00	0	0	0	0	273	3.98	5.35	75.9	88.1	99.06	0	-0.7	0	75.8	0.36	100	8096	99.02	74.9

z6-17454 8928	Port1															Port7		Port8	
	ATMOS 41 All-in-one Weather Station															Battery		Barometer	
Timestamps	W/m² Solar Radiation	in Precipitation	Lightning Activity	miles Lightning Distance	° Wind Direction	mph Wind Speed	mph Gust Speed	°F Air Temp.	% Relative Humidity	kPa Atmospheric Pressure	° X-axis Level	° Y-axis Level	in/h Max Precip Rate	°F RH Sensor Temp	kPa VPD	% Battery Percent	mV Battery Voltage	kPa Reference Pressure	°F Logger Temp.
2023-07-29 00:00:00	0	0	0	0	273	3.65	4.38	75.9	88.2	99.05	-0.1	-0.8	0	75.9	0.36	100	8095	99	74.9
2023-07-29 00:05:00	0	0	0	0	281	3.58	4.72	76	88.2	99.04	0	-0.8	0	76	0.36	100	8075	99	75
2023-07-29 00:10:00	0	0	0	0	286	3.38	4.21	75.9	88.5	99.03	0.1	-0.8	0	75.9	0.35	100	8072	98.99	75.1
2023-07-29 00:15:00	0	0	0	0	288	3.58	4.76	75.8	89.1	99.02	0	-0.8	0	75.8	0.33	100	8068	98.98	75
2023-07-29 00:20:00	0	0	0	0	292	3.76	5.03	75.6	89.4	99.01	0	-0.8	0	75.6	0.32	100	8076	98.97	74.8
2023-07-29 00:25:00	0	0	0	0	281	4.09	5.82	75.5	90	99.02	-0.1	-0.7	0	75.5	0.3	100	8075	98.98	74.5
2023-07-29 00:30:00	0	0	0	0	260	3.51	4.81	75.6	90.3	99.03	-0.2	-0.8	0	75.6	0.29	100	8076	98.99	74.5
2023-07-29 00:35:00	0	0	0	0	212	3.15	4.07	75.5	90.4	99.03	-0.1	-0.9	0	75.5	0.29	100	8076	98.99	74.4
2023-07-29 00:40:00	0	0	0	0	193	2.86	3.89	75.5	90.4	99.04	0	-0.8	0	75.5	0.29	100	8076	99	74.4
2023-07-29 00:45:00	0	0	0	0	171	3.02	4.09	75.6	90.1	99.04	-0.1	-0.8	0	75.6	0.3	100	8076	99	74.4
2023-07-29 00:50:00	0	0	0	0	179	2.68	3.65	75.5	90.2	99.04	-0.1	-0.7	0	75.4	0.3	100	8072	99	74.4
2023-07-29 00:55:00	0	0	0	0	185	3.53	4.94	75.4	90.4	99.03	-0.2	-0.8	0	75.3	0.29	100	8072	98.99	74.4
2023-07-29 01:00:00	0	0	0	0	204	3.29	5.41	75.5	90.6	99.03	-0.1	-0.8	0	75.5	0.28	100	8073	98.99	74.4
2023-07-29 01:05:00	0	0	0	0	214	2.77	4.38	75.4	90.6	99.02	-0.1	-0.8	0	75.5	0.28	100	8071	98.98	74.4
2023-07-29 01:10:00	0	0	0	0	216	2.86	4.18	75.5	90.6	99.02	0	-0.7	0	75.5	0.28	100	8072	98.99	74.4
2023-07-29 01:15:00	0	0	0	0	212	2.91	4.81	75.5	90.7	99.04	-0.2	-0.8	0	75.5	0.28	100	8071	99	74.4
2023-07-29 01:20:00	0	0	0	0	230	2.39	3.44	75.3	90.9	99.03	0	-0.7	0	75.3	0.27	100	8071	98.99	74.2
2023-07-29 01:25:00	0	0	0	0	248	3.56	6.76	75.3	91	99.02	-0.1	-0.8	0	75.3	0.27	100	8070	98.97	74.2
2023-07-29 01:30:00	0	0	0	0	267	3.8	5.68	75.3	91	99.01	-0.1	-0.8	0	75.3	0.27	100	8068	98.97	74.2
2023-07-29 01:35:00	0	0	0	0	274	4.18	5.95	75.2	91.1	99.01	0	-0.7	0	75.2	0.27	100	8071	98.97	74.1
2023-07-29 01:40:00	0	0	0	0	269	4.45	6.69	75.1	91.4	99.01	0	-0.8	0	75.1	0.26	100	8069	98.97	74
2023-07-29 01:45:00	0	0	0	0	266	4.56	6.2	75.1	91.4	99.01	-0.1	-0.8	0	75.1	0.26	100	8068	98.97	74
2023-07-29 01:50:00	0	0	0	0	257	4	7.52	75	91.8	98.99	-0.2	-0.8	0	75	0.24	100	8068	98.95	74
2023-07-29 01:55:00	0	0	0	0	259	4.43	6.91	75.1	91.9	98.99	0	-0.7	0	75.1	0.24	100	8067	98.96	74
2023-07-29 02:00:00	0	0	0	0	253	4.74	6.62	75.1	92.1	99	0	-0.8	0	75.1	0.24	100	8067	98.95	74
2023-07-29 02:05:00	0	0	0	0	255	3.65	5.61	75.1	92.1	98.98	-0.1	-0.7	0	75.1	0.23	100	8067	98.95	74.1
2023-07-29 02:10:00	0	0	0	0	261	3.49	4.63	75.1	92.2	99	0	-0.8	0	75.1	0.23	100	8067	98.96	74.1
2023-07-29 02:15:00	0	0	0	0	264	3.51	5.5	75	92.4	99.02	0.1	-0.7	0	75	0.23	100	8067	98.98	74
2023-07-29 02:20:00	0	0	0	0	241	3.6	6.4	75	92.7	99.01	-0.1	-0.8	0	75	0.22	100	8066	98.97	74
2023-07-29 02:25:00	0	0	0	0	218	3.02	6.06	74.9	93.1	99	0	-0.8	0	74.9	0.21	100	8067	98.96	74
2023-07-29 02:30:00	0	0	0	0	234	2.93	7	75	92.9	99	0	-0.7	0	75	0.21	100	8062	98.95	74
2023-07-29 02:35:00	0	0	0	0	255	3.69	6.46	75.1	93.3	99	-0.1	-0.8	0	75.1	0.2	100	8062	98.96	74.1
2023-07-29 02:40:00	0	0	0	0	271	4.18	7.34	75	93.3	99	-0.1	-0.8	0	75	0.2	100	8065	98.97	74
2023-07-29 02:45:00	0	0	0	0	283	3.8	5.44	74.9	93.3	99.02	-0.1	-0.8	0	74.9	0.2	100	8065	98.99	74
2023-07-29 02:50:00	0	0	0	0	275	4.25	7.58	74.7	93.5	99.02	0	-0.8	0	74.7	0.19	100	8061	98.97	73.8
2023-07-29 02:55:00	0	0	0	0	255	5.1	7.23	74.7	94.2	98.98	-0.1	-0.8	0	74.7	0.17	100	8062	98.94	73.8
2023-07-29 03:00:00	0	0	0	0	270	4.54	6.62	74.7	94.1	98.98	-0.1	-0.8	0	74.8	0.17	100	8060	98.94	73.8
2023-07-29 03:05:00	0	0	0	0	263	3.51	4.92	74.7	94.2	98.96	0	-0.8	0	74.7	0.17	100	8060	98.92	73.8
2023-07-29 03:10:00	0	0	0	0	258	3.67	5.37	74.6	94.5	98.95	-0.1	-0.8	0	74.6	0.16	100	8058	98.92	73.7
2023-07-29 03:15:00	0	0	0	0	269	3.74	6.26	74.5	94.6	98.95	-0.1	-0.8	0	74.5	0.16	100	8061	98.92	73.6
2023-07-29 03:20:00	0	0	0	0	266	2.93	5.48	74.3	94.9	98.95	-0.1	-0.7	0	74.4	0.15	100	8058	98.91	73.5
2023-07-29 03:25:00	0	0	0	0	244	3.36	5.91	74.3	95.1	98.94	-0.1	-0.8	0	74.3	0.14	100	8057	98.9	73.4
2023-07-29 03:30:00	0	0	0	0	212	4.09	6.04	74.3	95.4	98.92	-0.1	-0.8	0	74.3	0.13	100	8058	98.88	73.5
2023-07-29 03:35:00	0	0	0	0	199	3.18	4.34	74.4	95.2	98.93	0	-0.9	0	74.4	0.14	100	8056	98.89	73.5
2023-07-29 03:40:00	0	0	0	0	188	1.81	3.67	74.4	95.3	98.93	-0.1	-0.7	0	74.4	0.14	100	8055	98.89	73.5
2023-07-29 03:45:00	0	0	0	0	255	1.68	3.29	74.2	95.4	98.93	-0.1	-0.7	0	74.2	0.13	100	8057	98.89	73.3
2023-07-29 03:50:00	0	0	0	0	241	3.91	7.36	74.2	95.8	98.93	0	-0.8	0	74.2	0.12	100	8055	98.89	73.3
2023-07-29 03:55:00	0	0	0	0	252	2.89	3.98	74.3	95.9	98.93	-0.1	-0.8	0	74.3	0.12	100	8052	98.89	73.4
2023-07-29 04:00:00	0	0	0	0	264	3.89	5.41	74.3	95.7	98.91	-0.1	-0.8	0	74.4	0.13	100	8055	98.87	73.3
2023-07-29 04:05:00	0	0	0	0	258	3.6	4.88	74.3	96	98.91	-0.2	-0.8	0	74.3	0.12	100	8053	98.87	73.3
2023-07-29 04:10:00	0	0	0	0	240	4.12	7.18	74.2	96.2	98.9	-0.1	-0.7	0	74.2	0.11	100	8051	98.87	73.3
2023-07-29 04:15:00	0	0	0	0	255	3	4.56	74.3	96.3	98.9	0	-0.7	0	74.3	0.11	100	8051	98.87	73.4
2023-07-29 04:20:00	0	0	0	0	250	3.74	5.7	74.3	96.6	98.89	-0.1	-0.8	0	74.3	0.1	100	8051	98.85	73.4
2023-07-29 04:25:00	0	0	0	0	256	3.87	6.29	74.2	96.6	98.89	0	-0.8	0	74.2	0.1	100	8052	98.85	73.4
2023-07-29 04:30:00	0	0	0	0	277	3.15	4.94	74.2	96.5	98.89	-0.2	-0.8	0	74.2	0.1	100	8052	98.86	73.4
2023-07-29 04:35:00	0	0	0	0	302	1.63	2.66	74.2	96.5	98.89	-0.2	-0.7	0	74.1	0.1	100	8051	98.85	73.3
2023-07-29 04:40:00	0	0	0	0	278	1.63	3.2	73.9	96.7	98.87	-0.1	-0.8	0	73.9	0.09	100	8049	98.84	73.1
2023-07-29 04:45:00	0	0	0	0	281	2.55	3.74	73.8	96.9	98.87	-0.1	-0.8	0	73.8	0.09	100	8050	98.83	73
2023-07-29 04:50:00	0	0	0	0	285	2.42	3.69	73.7	97.1	98.88	-0.2	-0.8	0	73.7	0.08	100	8051	98.85	72.9
2023-07-29 04:55:00	0	0	0	0	274	2.89	4.09	73.6	97.5	98.88	-0.2	-0.8	0	73.6	0.07	100	8047	98.85	72.8
2023-07-29 05:00:00	0	0	0	0	285	2.17	3.4	73.6	97.8	98.88	0	-0.8	0	73.6	0.06	100	8045	98.84	72.8
2023-07-29 05:05:00	0	0	0	0	274	2.68	5.06	73.5	97.9	98.86	-0.1	-0.8	0	73.5	0.06	100	8047	98.83	72.8
2023-07-29 05:10:00	0	0	0	0	265	3.15	5.17	73.5	97.8	98.85	-0.1	-0.8	0	73.6	0.06	100	8046	98.81	72.8
2023-07-29 05:15:00	0	0	0	0	260	3.62	4.83	73.7	97.6	98.83	-0.1	-0.7	0	73.7	0.07	100	8046	98.8	72.8

z6-17454 8928	Port1															Port7		Port8	
	ATMOS 41 All-in-one Weather Station															Battery		Barometer	
Timestamps	W/m² Solar Radiation	in Precipitation	Lightning Activity	miles Lightning Distance	° Wind Direction	mph Wind Speed	mph Gust Speed	°F Air Temp.	% Relative Humidity	kPa Atmospheric Pressure	° X-axis Level	° Y-axis Level	in/h Max Precip Rate	°F RH Sensor Temp	kPa VPD	% Battery Percent	mV Battery Voltage	kPa Reference Pressure	°F Logger Temp.
2023-07-29 05:20:00	0	0	0	0	243	2.53	4.79	73.7	97.6	98.82	0	-0.8	0	73.7	0.07	100	8045	98.79	72.8
2023-07-29 05:25:00	0	0	0	0	204	2.68	4.23	73.5	97.7	98.8	0	-0.8	0	73.5	0.07	100	8045	98.77	72.8
2023-07-29 05:30:00	0	0	0	0	218	2.95	5.64	73.6	97.5	98.81	0	-0.7	0	73.6	0.07	100	8048	98.77	72.8
2023-07-29 05:35:00	0.8	0	0	0	226	3.53	5.88	73.7	97.6	98.8	0	-0.7	0	73.7	0.07	100	8043	98.77	72.8
2023-07-29 05:40:00	1	0	0	0	240	5.14	6.55	73.8	97.2	98.82	-0.1	-0.8	0	73.7	0.08	100	8045	98.79	72.9
2023-07-29 05:45:00	2.2	0	0	0	255	2.55	4.81	73.8	97	98.82	-0.2	-0.8	0	73.8	0.09	100	8042	98.79	73.1
2023-07-29 05:50:00	7.8	0	0	0	228	1.54	4.63	73.9	97.2	98.81	-0.1	-0.8	0	74	0.08	100	8042	98.78	73.2
2023-07-29 05:55:00	15.2	0	0	0	248	2.24	4.79	74	97.2	98.81	0	-0.8	0	74	0.08	100	8042	98.78	73.3
2023-07-29 06:00:00	16.6	0	0	0	256	3.06	4.43	74.1	97	98.83	0	-0.8	0	74.2	0.08	100	8044	98.8	73.4
2023-07-29 06:05:00	22	0	0	0	249	3.18	4.5	74	97.4	98.85	0	-0.8	0	74.2	0.08	100	8042	98.82	73.5
2023-07-29 06:10:00	24.6	0	0	0	261	4.03	6.29	74.1	97.1	98.88	0	-0.7	0	74.2	0.08	100	8042	98.84	73.6
2023-07-29 06:15:00	18.6	0	0	0	253	5.55	8.21	74.3	96.7	98.88	-0.1	-0.8	0	74.4	0.09	100	8043	98.84	73.8
2023-07-29 06:20:00	12.4	0	0	0	250	4.32	7.61	74.4	96.4	98.87	-0.1	-0.8	0	74.5	0.1	100	8040	98.83	73.9
2023-07-29 06:25:00	17.2	0	0	0	239	5.37	7.56	74.4	96.2	98.86	0	-0.8	0	74.5	0.11	100	8042	98.83	74
2023-07-29 06:30:00	26.8	0	0	0	234	5.23	9.4	74.5	96.1	98.85	-0.1	-0.7	0	74.6	0.11	100	8040	98.82	74
2023-07-29 06:35:00	35.8	0	0	0	235	5.37	7.99	74.6	96	98.84	-0.1	-0.8	0	74.7	0.12	100	8039	98.81	74.1
2023-07-29 06:40:00	45.4	0	1	17	232	5.21	8.1	74.6	95.8	98.84	-0.1	-0.8	0	74.8	0.12	100	8041	98.8	74.3
2023-07-29 06:45:00	53.6	0	1	17	233	6.38	11.5	74.7	95.7	98.83	-0.1	-0.7	0	74.9	0.13	100	8042	98.8	74.4
2023-07-29 06:50:00	53.8	0	0	0	240	5.5	7.94	74.9	95.4	98.83	0	-0.8	0	75.1	0.14	100	8039	98.81	74.6
2023-07-29 06:55:00	50.6	0	2	15	259	4.21	6.6	75	95.3	98.85	-0.1	-0.8	0	75.2	0.14	100	8039	98.82	74.7
2023-07-29 07:00:00	73.6	0	0	0	249	4.59	8.23	75.1	95	98.85	0	-0.8	0	75.3	0.15	100	8036	98.82	74.8
2023-07-29 07:05:00	84.2	0	1	11	250	5.5	10.04	75.2	94.7	98.85	-0.1	-0.7	0	75.6	0.16	100	8039	98.82	74.9
2023-07-29 07:10:00	69.4	0	0	0	261	5.5	8.59	75.3	94.4	98.84	0	-0.9	0	75.6	0.17	100	8039	98.81	75.1
2023-07-29 07:15:00	62.6	0	0	0	261	5.26	8.01	75.4	94.2	98.84	-0.1	-0.8	0	75.7	0.18	100	8038	98.81	75.2
2023-07-29 07:20:00	50	0	0	0	259	4.45	6.22	75.5	93.8	98.83	0	-0.8	0	75.6	0.19	100	8039	98.8	75.3
2023-07-29 07:25:00	70.2	0	0	0	248	4.05	6.11	75.4	93.8	98.82	0	-0.8	0	75.6	0.19	100	8039	98.79	75.3
2023-07-29 07:30:00	47.8	0	0	0	254	4.25	6.4	75.6	94	98.82	0.1	-0.7	0	75.7	0.18	100	8039	98.79	75.4
2023-07-29 07:35:00	27.2	0	0	0	265	4.65	7.18	75.6	93.3	98.82	-0.1	-0.8	0	75.7	0.2	100	8038	98.79	75.4
2023-07-29 07:40:00	37.4	0	0	0	282	4.88	6.38	75.4	94	98.81	0	-0.8	0	75.6	0.18	100	8039	98.78	75.3
2023-07-29 07:45:00	37.8	0.02479	0	0	274	4.09	6.4	75.3	95.2	98.82	0.1	-0.8	0.803	75.5	0.14	100	8038	98.79	74.9
2023-07-29 07:50:00	55	0.00134	0	0	242	6.62	11.7	75	95.8	98.82	-0.1	-0.8	0.04	75.1	0.12	100	8037	98.78	74.5
2023-07-29 07:55:00	41	0.00067	0	0	260	4.56	7.58	74.4	96.6	98.81	-0.1	-0.8	0.04	74.6	0.1	100	8036	98.78	74.2
2023-07-29 08:00:00	37.8	0.00067	0	0	281	3.94	6.31	74	98.1	98.81	0	-0.7	0.04	74.2	0.05	100	8035	98.78	74
2023-07-29 08:05:00	46.8	0.03954	0	0	289	4.76	7.05	73.7	99	98.81	0	-0.8	0.843	73.8	0.03	100	8034	98.78	73.8
2023-07-29 08:10:00	40.4	0.10772	0	0	299	5.53	8.59	73.5	99.8	98.8	0.1	-0.9	2.691	73.7	0.01	100	8035	98.77	73.6
2023-07-29 08:15:00	54	0.00201	0	0	298	5.26	8.32	73.2	100	98.79	-0.1	-0.7	0.08	73.4	0	100	8036	98.76	73.5
2023-07-29 08:20:00	60.4	0	0	0	303	5.55	8.25	73.1	99.9	98.79	-0.1	-0.9	0	73.2	0	100	8020	98.76	73.5
2023-07-29 08:25:00	49	0	0	0	309	5.01	6.51	73	99.8	98.8	0	-0.8	0	73.2	0	100	8026	98.78	73.6
2023-07-29 08:30:00	51.2	0	0	0	329	6.04	7.78	73	99.9	98.8	-0.1	-0.8	0	73.2	0	100	8025	98.77	73.6
2023-07-29 08:35:00	45.6	0	0	0	314	5.23	8.08	73	100.1	98.8	0	-0.8	0	73.2	0	100	8024	98.77	73.5
2023-07-29 08:40:00	45	0	0	0	340	3.74	6.24	72.8	100.2	98.79	0	-0.8	0	73.1	0	100	8024	98.76	73.4
2023-07-29 08:45:00	42.2	0	0	0	329	4.29	6.13	73	100	98.8	-0.1	-0.7	0	73.1	0	100	8023	98.77	73.3
2023-07-29 08:50:00	71.6	0	0	0	333	2.53	4.38	72.8	100.2	98.81	-0.1	-0.8	0	73.1	0	100	8012	98.78	73.5
2023-07-29 08:55:00	106.2	0	4	13	320	2.33	3.06	72.7	99.9	98.8	0	-0.8	0	73.1	0	100	8017	98.77	73.7
2023-07-29 09:00:00	180	0	2	11	339	1.92	3.18	72.5	100	98.78	0	-0.7	0	73.4	0	100	8018	98.75	73.8
2023-07-29 09:05:00	195.8	0	2	8	325	1.66	2.95	72.5	99.7	98.77	-0.1	-0.8	0	73.7	0.01	100	8018	98.75	74.1
2023-07-29 09:10:00	101.4	0	3	7	319	1.83	3.4	73	99.9	98.78	0.1	-0.8	0	73.9	0	100	8020	98.76	74.3
2023-07-29 09:15:00	63.4	0	4	6	326	3.58	4.52	73.6	100	98.79	-0.1	-0.7	0	73.9	0	100	8018	98.76	74.4
2023-07-29 09:20:00	39.8	0	0	0	318	2.68	3.53	73.5	100.2	98.79	-0.1	-0.9	0	73.7	0	100	8015	98.76	74.4
2023-07-29 09:25:00	28.8	0	1	6	333	3.98	5.35	73.5	100.1	98.79	-0.1	-0.8	0	73.6	0	100	8015	98.76	74.2
2023-07-29 09:30:00	16.4	0	4	6	357	6.29	9.8	73.3	100	98.77	-0.1	-0.8	0	73.4	0	100	8016	98.74	73.9
2023-07-29 09:35:00	11.6	0	0	0	351	5.12	6.76	72.9	98.6	98.77	0	-0.8	0	73	0.04	100	8007	98.73	73.6
2023-07-29 09:40:00	11.2	0.00067	1	9	345	6.87	10.83	72.5	98.6	98.76	-0.2	-0.8	0.04	72.5	0.04	100	8007	98.73	73.3
2023-07-29 09:45:00	13	0.04691	1	9	339	7.45	10.38	72.1	98.2	98.76	0	-0.8	2.008	72.1	0.05	100	8005	98.72	72.7
2023-07-29 09:50:00	16.2	0.19216	0	0	340	8.25	9.66	71.5	98.8	98.74	0	-0.7	3.052	71.5	0.03	100	8006	98.7	72
2023-07-29 09:55:00	21.2	0.12917	0	0	#N/A	#N/A	#N/A	70.8	99.8	98.73	-0.3	-0.8	2.61	70.7	0	100	8009	98.71	71.5
2023-07-29 10:00:00	23.6	0.02345	0	0	#N/A	#N/A	#N/A	70.3	100.3	98.74	-0.1	-0.8	1.004	70.3	0	100	8006	98.7	71.1
2023-07-29 10:05:00	45.8	0.00067	0	0	#N/A	#N/A	#N/A	70	100.2	98.72	-0.1	-0.7	0.04	70	0	100	8004	98.68	70.9
2023-07-29 10:10:00	94.8	0	0	0	#N/A	#N/A	#N/A	70	99.9	98.71	-0.1	-0.6	0	70	0	100	8005	98.68	70.9
2023-07-29 10:15:00	62.4	0	0	0	#N/A	#N/A	#N/A	70.1	99.8	98.71	0.1	-0.8	0	70.1	0	100	8004	98.68	71
2023-07-29 10:20:00	129.8	0	0	0	#N/A	#N/A	#N/A	70.3	99.7	98.7	-0.1	-0.8	0	70.3	0.01	100	8007	98.67	71.1
2023-07-29 10:25:00	221.2	0	0	0	#N/A	#N/A	#N/A	70.7	99.9	98.67	-0.1	-0.8	0	70.7	0	100	8010	98.65	71.3
2023-07-29 10:30:00	216.8	0.00067	0	0	#N/A	#N/A	#N/A	71.1	99.8	98.66	0	-0.8	0.04	71.1	0.01	100	8011	98.64	71.6
2023-07-29 10:35:00	310	0	0	0	#N/A	#N/A	#N/A	71.7	99.6	98.64	-0.1	-0.8	0	71.7	0.01	100	8004	98.62	72.2

z6-17454 8928	Port1															Port7		Port8	
	ATMOS 41 All-in-one Weather Station															Battery		Barometer	
Timestamps	W/m² Solar Radiation	in Precipitation	Lightning Activity	miles Lightning Distance	° Wind Direction	mph Wind Speed	mph Gust Speed	°F Air Temp.	% Relative Humidity	kPa Atmospheric Pressure	° X-axis Level	° Y-axis Level	in/h Max Precip Rate	°F RH Sensor Temp	kPa VPD	% Battery Percent	mV Battery Voltage	kPa Reference Pressure	°F Logger Temp.
2023-07-29 10:40:00	313.8	0	0	0	#N/A	#N/A	#N/A	72.4	99.5	98.63	-0.1	-0.8	0	72.4	0.01	100	8009	98.61	73.1
2023-07-29 10:45:00	239.4	0	0	0	#N/A	#N/A	#N/A	72.8	99.7	98.63	0	-0.8	0	72.8	0.01	100	8009	98.61	73.5
2023-07-29 10:50:00	141.6	0	0	0	#N/A	#N/A	#N/A	72.8	99.9	98.63	-0.1	-0.8	0	72.8	0	100	7999	98.61	73.8
2023-07-29 10:55:00	89.2	0	0	0	#N/A	#N/A	#N/A	72.7	100	98.63	-0.1	-0.7	0	72.7	0	100	8002	98.6	73.9
2023-07-29 11:00:00	113.8	0	0	0	#N/A	#N/A	#N/A	72.6	100.1	98.62	0	-0.8	0	72.6	0	100	8004	98.59	73.7
2023-07-29 11:05:00	105.4	0	0	0	#N/A	#N/A	#N/A	72.4	100.2	98.61	0	-0.7	0	72.4	0	100	8001	98.58	73.6
2023-07-29 11:10:00	73.6	0.00268	0	0	#N/A	#N/A	#N/A	72.3	100	98.61	-0.1	-0.8	0.12	72.3	0	100	8001	98.59	73.4
2023-07-29 11:15:00	67.4	0.03016	0	0	#N/A	#N/A	#N/A	72.1	100.2	98.62	0	-0.8	0.683	72.1	0	100	8003	98.59	73.1
2023-07-29 11:20:00	98.8	0.00536	0	0	#N/A	#N/A	#N/A	72	100.1	98.61	0	-0.7	0.12	72	0	100	8005	98.58	72.8
2023-07-29 11:25:00	90.2	0.00201	0	0	#N/A	#N/A	#N/A	71.9	100.1	98.62	-0.1	-0.7	0.04	71.9	0	100	8002	98.59	72.7
2023-07-29 11:30:00	111	0	0	0	#N/A	#N/A	#N/A	71.9	99.9	98.62	0	-0.7	0	71.9	0	100	8001	98.59	72.6
2023-07-29 11:35:00	153	0	0	0	#N/A	#N/A	#N/A	72	99.8	98.61	-0.1	-0.8	0	72	0	100	7997	98.59	72.7
2023-07-29 11:40:00	188.8	0	0	0	#N/A	#N/A	#N/A	71.9	100	98.61	-0.1	-0.7	0	71.9	0	100	7999	98.58	72.8
2023-07-29 11:45:00	234.6	0	0	0	#N/A	#N/A	#N/A	72.2	99.8	98.59	0	-0.8	0	72.2	0.01	100	7999	98.57	73
2023-07-29 11:50:00	126.6	0	0	0	#N/A	#N/A	#N/A	72.2	100	98.6	-0.2	-0.8	0	72.2	0	100	7995	98.57	73.2
2023-07-29 11:55:00	102.2	0	0	0	#N/A	#N/A	#N/A	72.2	99.9	98.59	-0.1	-0.7	0	72.2	0	100	7995	98.56	73.3
2023-07-29 12:00:00	81.8	0	0	0	#N/A	#N/A	#N/A	72.1	100	98.58	-0.1	-0.8	0	72.1	0	100	7997	98.55	73.1
2023-07-29 12:05:00	62	0.07623	0	0	#N/A	#N/A	#N/A	72	100.3	98.57	-0.2	-1.1	1.727	71.9	0	100	7993	98.54	72.8
2023-07-29 12:10:00	77.8	0.06433	0	0	#N/A	#N/A	#N/A	71.6	100.3	98.56	-0.1	-0.9	1.365	71.6	0	100	7993	98.53	72.2
2023-07-29 12:15:00	83	0.00134	0	0	#N/A	#N/A	#N/A	71	100.2	98.56	-0.2	-1.4	0.04	71	0	100	7992	98.53	71.5
2023-07-29 12:20:00	156.6	0	0	0	#N/A	#N/A	#N/A	70.5	100	98.56	-0.3	-0.9	0	70.4	0	100	7993	98.54	71.2
2023-07-29 12:25:00	140.8	0.00067	0	0	#N/A	#N/A	#N/A	70.2	100.1	98.57	0.1	-0.5	0.04	70.2	0	100	7992	98.55	70.9
2023-07-29 12:30:00	72.6	0	0	0	#N/A	#N/A	#N/A	69.8	100.2	98.58	0.1	-1.2	0	69.8	0	100	7994	98.56	70.5
2023-07-29 12:35:00	44.2	0	0	0	#N/A	#N/A	#N/A	69.3	100.3	98.6	-0.4	-0.7	0	69.2	0	100	7991	98.57	70.1
2023-07-29 12:40:00	70.4	0	0	0	#N/A	#N/A	#N/A	68.7	100.4	98.61	-0.3	-0.4	0	68.7	0	100	7992	98.58	69.5
2023-07-29 12:45:00	92.4	0	0	0	#N/A	#N/A	#N/A	68	100	98.62	0	-0.9	0	68	0	100	7993	98.59	68.9
2023-07-29 12:50:00	93.6	0	0	0	#N/A	#N/A	#N/A	67.5	99.8	98.62	-1.1	-0.7	0	67.5	0	100	7992	98.6	68.4
2023-07-29 12:55:00	127.2	0	0	0	#N/A	#N/A	#N/A	67	99.9	98.64	-0.4	-0.6	0	67	0	100	7994	98.62	68
2023-07-29 13:00:00	196.4	0	0	0	#N/A	#N/A	#N/A	66.8	100	98.64	-0.1	-1.1	0	66.8	0	100	7993	98.61	67.8
2023-07-29 13:05:00	203.6	0	0	0	#N/A	#N/A	#N/A	66.8	99.6	98.63	-0.3	-0.8	0	66.8	0.01	100	7991	98.62	67.8
2023-07-29 13:10:00	131.4	0	0	0	#N/A	#N/A	#N/A	66.5	99.7	98.64	0.3	-0.5	0	66.5	0.01	100	7990	98.63	67.6
2023-07-29 13:15:00	87.2	0	0	0	#N/A	#N/A	#N/A	66.3	99.7	98.65	-0.4	-1	0	66.3	0.01	100	7992	98.63	67.3
2023-07-29 13:20:00	81.8	0	0	0	#N/A	#N/A	#N/A	66.1	99.8	98.66	-0.4	-0.8	0	66.1	0	100	7989	98.63	67.1
2023-07-29 13:25:00	66.8	0	0	0	#N/A	#N/A	#N/A	65.8	100.3	98.66	0	-1.2	0	65.8	0	100	7990	98.64	66.8
2023-07-29 13:30:00	108.4	0.00134	0	0	#N/A	#N/A	#N/A	65.6	100	98.66	-0.2	-0.7	0.04	65.6	0	100	7993	98.63	66.5
2023-07-29 13:35:00	134.6	0.00201	0	0	#N/A	#N/A	#N/A	65.6	100	98.65	-0.3	-1	0.04	65.6	0	100	7991	98.63	66.3
2023-07-29 13:40:00	153.6	0.00201	0	0	#N/A	#N/A	#N/A	65.6	99.8	98.65	-0.4	-0.9	0.04	65.6	0	100	7991	98.63	66.3
2023-07-29 13:45:00	148.2	0.00268	0	0	#N/A	#N/A	#N/A	65.6	100	98.64	-0.7	-0.7	0.04	65.6	0	100	7991	98.62	66.1
2023-07-29 13:50:00	135.6	0.00335	0	0	#N/A	#N/A	#N/A	65.4	100.2	98.66	-0.2	-0.8	0.08	65.5	0	100	7993	98.63	66.1
2023-07-29 13:55:00	181.4	0.00804	0	0	#N/A	#N/A	#N/A	65.3	100.1	98.65	0.1	-1	0.12	65.4	0	100	7993	98.63	66
2023-07-29 14:00:00	219.4	0.0067	0	0	#N/A	#N/A	#N/A	65.6	100	98.64	-0.3	-0.7	0.08	65.6	0	100	7996	98.63	65.9
2023-07-29 14:05:00	177	0.00536	0	0	#N/A	#N/A	#N/A	65.4	100	98.65	-0.1	-0.7	0.08	65.4	0	100	7997	98.64	65.8
2023-07-29 14:10:00	123.8	0.00469	0	0	#N/A	#N/A	#N/A	65.3	100.2	98.66	0.1	-0.8	0.08	65.3	0	100	7995	98.64	65.8
2023-07-29 14:15:00	129.8	0.00469	0	0	#N/A	#N/A	#N/A	65.2	100.1	98.67	-0.2	-0.8	0.08	65.2	0	100	7998	98.64	65.7
2023-07-29 14:20:00	163.2	0.00603	0	0	#N/A	#N/A	#N/A	65.1	100.2	98.66	-0.4	-0.8	0.08	65.1	0	100	7997	98.64	65.5
2023-07-29 14:25:00	124	0.01005	0	0	#N/A	#N/A	#N/A	65	100.4	98.67	-0.4	-0.7	0.161	65	0	100	7997	98.65	65.4
2023-07-29 14:30:00	107	0.00804	0	0	#N/A	#N/A	#N/A	64.6	100.2	98.69	-0.6	-0.6	0.12	64.6	0	100	7996	98.67	65.2
2023-07-29 14:35:00	110.8	0.00804	0	0	#N/A	#N/A	#N/A	64.5	100.2	98.69	-0.6	-0.5	0.12	64.5	0	100	7996	98.67	65
2023-07-29 14:40:00	126.8	0.01541	0	0	#N/A	#N/A	#N/A	64.4	100	98.71	-0.1	-0.8	0.241	64.4	0	100	7997	98.69	65
2023-07-29 14:45:00	161.6	0.00871	0	0	#N/A	#N/A	#N/A	64.6	100	98.7	-0.3	-0.7	0.12	64.6	0	100	7996	98.68	65
2023-07-29 14:50:00	196.8	0.00737	0	0	#N/A	#N/A	#N/A	64.6	100.1	98.69	-0.3	-0.5	0.12	64.7	0	100	7996	98.66	65.1
2023-07-29 14:55:00	201	0.00268	0	0	#N/A	#N/A	#N/A	64.9	99.7	98.69	-0.1	-0.8	0.04	65	0.01	100	7998	98.66	65.2
2023-07-29 15:00:00	160.2	0.00134	0	0	#N/A	#N/A	#N/A	65	100	98.69	-0.1	-0.8	0.04	65	0	100	8000	98.67	65.3
2023-07-29 15:05:00	133.8	0.00134	0	0	#N/A	#N/A	#N/A	65.3	99.8	98.71	-0.1	-0.7	0.04	65.3	0	100	7998	98.68	65.6
2023-07-29 15:10:00	97.4	0.00067	0	0	#N/A	#N/A	#N/A	65.3	100.1	98.72	-0.2	-0.8	0.04	65.3	0	100	7997	98.71	65.6
2023-07-29 15:15:00	115.8	0.00067	0	0	#N/A	#N/A	#N/A	65.3	100	98.74	-0.1	-0.6	0.04	65.3	0	100	7998	98.72	65.6
2023-07-29 15:20:00	74.4	0	0	0	#N/A	#N/A	#N/A	65.4	100	98.76	-0.2	-0.7	0	65.4	0	100	7998	98.73	65.6
2023-07-29 15:25:00	115.6	0.00134	0	0	#N/A	#N/A	#N/A	65.4	99.9	98.75	-0.2	-0.6	0.04	65.4	0	100	7998	98.73	65.6
2023-07-29 15:30:00	157.8	0.00268	0	0	#N/A	#N/A	#N/A	65.5	99.9	98.77	-0.1	-0.8	0.04	65.5	0	100	8000	98.75	65.6
2023-07-29 15:35:00	120.2	0.00469	0	0	#N/A	#N/A	#N/A	65.6	100	98.79	-0.2	-0.5	0.08	65.6	0	100	8000	98.77	65.7
2023-07-29 15:40:00	81.6	0.00268	0	0	#N/A	#N/A	#N/A	65.5	100	98.83	-0.1	-1	0.04	65.5	0	100	8001	98.8	65.6
2023-07-29 15:45:00	43.4	0.00268	0	0	#N/A	#N/A	#N/A	65.3	100.1	98.85	-0.3	-0.7	0.04	65.3	0	100	7995	98.83	65.5
2023-07-29 15:50:00	84.8	0.00402	0	0	#N/A	#N/A	#N/A	65.2	100.2	98.88	-0.2	-0.6	0.08	65.2	0	100	8001	98.86	65.4
2023-07-29 15:55:00	118.2	0.00402	0	0	#N/A	#N/A	#N/A	65.2	99.9	98.88	-0.3	-0.8	0.08	65.1	0	100	7999	98.85	65.4

z6-17454 8928	Port1															Port7		Port8	
	ATMOS 41 All-in-one Weather Station															Battery		Barometer	
Timestamps	W/m² Solar Radiation	in Precipitation	Lightning Activity	miles Lightning Distance	° Wind Direction	mph Wind Speed	mph Gust Speed	°F Air Temp.	% Relative Humidity	kPa Atmospheric Pressure	° X-axis Level	° Y-axis Level	in/h Max Precip Rate	°F RH Sensor Temp	kPa VPD	% Battery Percent	mV Battery Voltage	kPa Reference Pressure	°F Logger Temp.
2023-07-29 16:00:00	261	0.00201	0	0	#N/A	#N/A	#N/A	65.4	99.8	98.86	-0.1	-0.7	0.04	65.4	0	100	8001	98.85	65.5
2023-07-29 16:05:00	125.4	0.00067	0	0	#N/A	#N/A	#N/A	65.5	100.1	98.88	-0.3	-0.6	0.04	65.5	0	100	8001	98.86	65.6
2023-07-29 16:10:00	65.4	0	0	0	#N/A	#N/A	#N/A	65.3	100.1	98.9	-0.2	-0.5	0	65.3	0	100	8001	98.88	65.5
2023-07-29 16:15:00	97	0	0	0	#N/A	#N/A	#N/A	65.2	100.1	98.91	-0.3	-0.7	0	65.2	0	100	7999	98.89	65.4
2023-07-29 16:20:00	83.4	0	0	0	#N/A	#N/A	#N/A	65.1	99.8	98.91	-0.3	-0.7	0	65.1	0	100	7998	98.89	65.4
2023-07-29 16:25:00	70.8	0	0	0	#N/A	#N/A	#N/A	64.9	100	98.92	-0.4	-0.5	0	64.9	0	100	7998	98.9	65.3
2023-07-29 16:30:00	58.2	0	0	0	#N/A	#N/A	#N/A	64.5	100.4	98.93	-0.1	-0.7	0	64.5	0	100	7998	98.9	65
2023-07-29 16:35:00	74	0	0	0	#N/A	#N/A	#N/A	64.4	100.1	98.92	-0.2	-0.7	0	64.4	0	100	7998	98.89	64.9
2023-07-29 16:40:00	135.2	0	0	0	#N/A	#N/A	#N/A	64.3	100.1	98.91	-0.2	-0.9	0	64.3	0	100	8001	98.89	64.9
2023-07-29 16:45:00	107	0	0	0	#N/A	#N/A	#N/A	64.3	99.9	98.94	0	-0.5	0	64.3	0	100	7996	98.91	64.9
2023-07-29 16:50:00	159.2	0	0	0	#N/A	#N/A	#N/A	64.3	99.9	98.94	0.1	-0.8	0	64.2	0	100	7998	98.92	64.9
2023-07-29 16:55:00	150.8	0	0	0	#N/A	#N/A	#N/A	64.3	99.9	98.94	-0.1	-0.6	0	64.3	0	100	7997	98.93	64.8
2023-07-29 17:00:00	164	0	0	0	#N/A	#N/A	#N/A	64.1	100.1	98.95	-0.1	-0.5	0	64.1	0	100	8001	98.93	64.8
2023-07-29 17:05:00	197.6	0	0	0	#N/A	#N/A	#N/A	64.2	99.5	98.96	-0.1	-0.5	0	64.2	0.01	100	7995	98.94	64.9
2023-07-29 17:10:00	140.2	0	0	0	#N/A	#N/A	#N/A	64.3	99.5	98.94	-0.4	-0.8	0	64.3	0.01	100	7998	98.92	65
2023-07-29 17:15:00	154.2	0	0	0	#N/A	#N/A	#N/A	64.1	99.8	98.94	-0.2	-0.7	0	64.1	0	100	7997	98.91	65
2023-07-29 17:20:00	137.4	0	0	0	#N/A	#N/A	#N/A	64.2	99.6	98.94	-0.2	-0.8	0	64.2	0.01	100	7995	98.91	64.9
2023-07-29 17:25:00	168.6	0	0	0	#N/A	#N/A	#N/A	64.2	99.5	98.93	-0.3	-0.6	0	64.2	0.01	100	7995	98.9	64.9
2023-07-29 17:30:00	167.8	0	0	0	#N/A	#N/A	#N/A	64.1	99	98.92	-0.1	-0.5	0	64.1	0.02	100	7999	98.9	65
2023-07-29 17:35:00	150.6	0	0	0	#N/A	#N/A	#N/A	64.2	98.9	98.93	0	-0.7	0	64.3	0.02	100	7995	98.91	65
2023-07-29 17:40:00	115.8	0	0	0	#N/A	#N/A	#N/A	64.1	98.7	98.94	-0.2	-0.9	0	64	0.03	100	7997	98.91	65
2023-07-29 17:45:00	94.6	0	0	0	#N/A	#N/A	#N/A	64	98	98.94	-0.2	-0.8	0	63.9	0.04	100	7995	98.92	64.8
2023-07-29 17:50:00	51.8	0	0	0	#N/A	#N/A	#N/A	63.7	98	98.96	-0.2	-0.8	0	63.7	0.04	100	7996	98.94	64.6
2023-07-29 17:55:00	47.2	0	0	0	#N/A	#N/A	#N/A	63.5	98.2	98.97	-0.3	-0.7	0	63.4	0.04	100	7995	98.94	64.4
2023-07-29 18:00:00	49.6	0	0	0	#N/A	#N/A	#N/A	63.5	98.5	98.98	-0.3	-0.7	0	63.5	0.03	100	7995	98.95	64.2
2023-07-29 18:05:00	40.8	0	0	0	#N/A	#N/A	#N/A	63.3	98.8	98.99	-0.1	-0.6	0	63.3	0.02	100	7994	98.96	64.1
2023-07-29 18:10:00	40	0	0	0	#N/A	#N/A	#N/A	63.2	98.8	98.99	-0.1	-1	0	63.2	0.02	100	7995	98.97	64
2023-07-29 18:15:00	36	0	0	0	#N/A	#N/A	#N/A	63.1	99.3	99	-0.2	-0.7	0	63.1	0.01	100	7993	98.98	64
2023-07-29 18:20:00	33.2	0	0	0	#N/A	#N/A	#N/A	63.1	99.4	99.01	-0.1	-0.8	0	63.1	0.01	100	7991	98.98	64
2023-07-29 18:25:00	24	0	0	0	#N/A	#N/A	#N/A	63.3	99.4	99.02	-0.1	-0.7	0	63.3	0.01	100	7989	98.99	63.9
2023-07-29 18:30:00	21.2	0	0	0	#N/A	#N/A	#N/A	63.1	99.4	99.02	-0.3	-0.6	0	63.1	0.01	100	7991	98.99	63.8
2023-07-29 18:35:00	30.8	0	0	0	#N/A	#N/A	#N/A	63.1	99.3	99.02	0	-1	0	63.1	0.01	100	7989	98.99	63.7
2023-07-29 18:40:00	36.8	0	0	0	#N/A	#N/A	#N/A	63	98.7	99.02	0.1	-0.7	0	63.1	0.03	100	7989	99	63.6
2023-07-29 18:45:00	34.8	0	0	0	#N/A	#N/A	#N/A	62.9	98.4	99.03	-0.2	-0.7	0	62.9	0.03	100	7989	99.01	63.5
2023-07-29 18:50:00	30.8	0	0	0	#N/A	#N/A	#N/A	62.9	98	99.05	-0.2	-0.7	0	62.9	0.04	100	7989	99.02	63.4
2023-07-29 18:55:00	29.8	0	0	0	#N/A	#N/A	#N/A	62.7	97.7	99.05	-0.4	-0.6	0	62.7	0.05	100	7990	99.03	63.3
2023-07-29 19:00:00	19.8	0	0	0	#N/A	#N/A	#N/A	62.6	97.6	99.06	-0.1	-0.6	0	62.6	0.05	100	7988	99.04	63.2
2023-07-29 19:05:00	15	0	0	0	#N/A	#N/A	#N/A	62.6	97.9	99.08	-0.3	-0.6	0	62.6	0.04	100	7988	99.06	63.1
2023-07-29 19:10:00	15.2	0	0	0	#N/A	#N/A	#N/A	62.6	98.3	99.08	-0.1	-0.8	0	62.6	0.03	100	7988	99.05	63
2023-07-29 19:15:00	11	0	0	0	#N/A	#N/A	#N/A	62.5	97.5	99.09	-0.1	-0.5	0	62.5	0.05	100	7988	99.06	62.9
2023-07-29 19:20:00	7.2	0	0	0	#N/A	#N/A	#N/A	62.4	97.6	99.1	-0.1	-0.8	0	62.4	0.05	100	7987	99.07	62.9
2023-07-29 19:25:00	6.2	0	0	0	#N/A	#N/A	#N/A	62.2	97.5	99.1	0	-0.6	0	62.3	0.05	100	7986	99.07	62.7
2023-07-29 19:30:00	5.6	0	0	0	#N/A	#N/A	#N/A	62.3	97.2	99.11	-0.3	-0.6	0	62.3	0.05	100	7986	99.08	62.7
2023-07-29 19:35:00	4.4	0	0	0	#N/A	#N/A	#N/A	62.1	96.7	99.11	-0.3	-0.8	0	62.1	0.06	100	7984	99.08	62.6
2023-07-29 19:40:00	5	0	0	0	#N/A	#N/A	#N/A	62.1	96	99.1	-0.2	-0.8	0	62.1	0.08	100	7984	99.08	62.5
2023-07-29 19:45:00	5	0	0	0	#N/A	#N/A	#N/A	62	95.6	99.12	-0.2	-0.7	0	62	0.08	100	7986	99.09	62.3
2023-07-29 19:50:00	5.8	0	0	0	#N/A	#N/A	#N/A	61.9	94.7	99.13	-0.1	-0.9	0	61.9	0.1	100	7985	99.1	62.3
2023-07-29 19:55:00	6.2	0	0	0	337	7.49	9.42	61.9	94.4	99.13	-0.3	-0.6	0	61.9	0.11	100	7984	99.1	62.2
2023-07-29 20:00:00	7	0	0	0	344	8.01	10.85	61.7	94.2	99.12	-0.3	-0.6	0	61.7	0.11	100	7983	99.1	62
2023-07-29 20:05:00	6.2	0	0	0	337	8.03	11.07	61.7	94.2	99.13	-0.2	-0.7	0	61.7	0.11	100	7983	99.1	62
2023-07-29 20:10:00	5	0	0	0	348	6.38	9.31	61.7	93.8	99.13	-0.2	-0.7	0	61.6	0.12	100	7983	99.1	61.9
2023-07-29 20:15:00	3.8	0	0	0	343	7.02	10.54	61.6	93.9	99.12	-0.3	-0.6	0	61.6	0.11	100	7982	99.09	62
2023-07-29 20:20:00	1.8	0	0	0	337	6.15	7.87	61.5	94.1	99.13	-0.3	-0.7	0	61.5	0.11	100	7982	99.1	62
2023-07-29 20:25:00	0.4	0	0	0	334	6.44	9.42	61.4	94.1	99.14	-0.1	-0.7	0	61.4	0.11	100	7983	99.11	61.8
2023-07-29 20:30:00	0	0	0	0	326	5.86	7.67	61.4	94.5	99.15	-0.2	-0.7	0	61.4	0.1	100	7979	99.12	61.7
2023-07-29 20:35:00	0	0	0	0	325	6.13	8.08	61.4	94.4	99.16	-0.2	-0.7	0	61.3	0.1	100	7979	99.13	61.6
2023-07-29 20:40:00	0	0	0	0	316	6.02	9.01	61.4	94.7	99.17	-0.2	-0.6	0	61.4	0.1	100	7980	99.14	61.5
2023-07-29 20:45:00	0	0	0	0	313	5.48	7.27	61.3	94.6	99.17	-0.2	-0.7	0	61.3	0.1	100	7977	99.14	61.4
2023-07-29 20:50:00	0	0	0	0	315	6.13	7.45	61.3	94.7	99.18	-0.2	-0.6	0	61.3	0.1	100	7979	99.15	61.1
2023-07-29 20:55:00	0	0	0	0	314	6.31	7.96	61.1	95	99.18	-0.3	-0.8	0	61.1	0.09	100	7979	99.15	60.7
2023-07-29 21:00:00	0	0	0	0	308	5.75	9.37	60.9	95.5	99.18	-0.2	-0.7	0	60.9	0.08	100	7976	99.16	60.4
2023-07-29 21:05:00	0	0	0	0	302	4.47	5.68	60.6	96.2	99.19	-0.2	-0.7	0	60.5	0.07	100	7979	99.16	60
2023-07-29 21:10:00	0	0	0	0	282	3.53	5.21	60.3	96.6	99.19	-0.3	-0.7	0	60.3	0.06	100	7978	99.16	59.7
2023-07-29 21:15:00	0	0	0	0	270	3.96	5.75	60.1	96.8	99.19	-0.2	-0.8	0	60.1	0.06	100	7979	99.16	59.5

z6-17454 8928	Port1															Port7		Port8	
	ATMOS 41 All-in-one Weather Station															Battery		Barometer	
Timestamps	W/m² Solar Radiation	in Precipitation	Lightning Activity	miles Lightning Distance	° Wind Direction	mph Wind Speed	mph Gust Speed	°F Air Temp.	% Relative Humidity	kPa Atmospheric Pressure	° X-axis Level	° Y-axis Level	in/h Max Precip Rate	°F RH Sensor Temp	kPa VPD	% Battery Percent	mV Battery Voltage	kPa Reference Pressure	°F Logger Temp.
2023-07-29 21:20:00	0	0	0	0	264	4.32	5.3	60	96.9	99.2	-0.3	-0.7	0	59.9	0.05	100	7979	99.17	59.3
2023-07-29 21:25:00	0	0	0	0	277	5.14	6.87	59.8	96.7	99.2	-0.3	-0.7	0	59.8	0.06	100	7978	99.17	59.1
2023-07-29 21:30:00	0	0	0	0	269	4.74	6.02	59.8	96.8	99.2	-0.3	-0.6	0	59.7	0.06	100	7976	99.16	59
2023-07-29 21:35:00	0	0	0	0	265	4.03	6.06	59.6	97.3	99.19	-0.3	-0.7	0	59.6	0.05	100	7975	99.16	58.9
2023-07-29 21:40:00	0	0	0	0	264	4.25	5.66	59.5	97.8	99.19	-0.3	-0.7	0	59.5	0.04	100	7976	99.16	58.7
2023-07-29 21:45:00	0	0	0	0	269	4.65	6.62	59.4	97.7	99.21	-0.3	-0.7	0	59.4	0.04	100	7976	99.18	58.7
2023-07-29 21:50:00	0	0	0	0	279	4.47	5.66	59.4	97.7	99.21	-0.4	-0.7	0	59.4	0.04	100	7976	99.18	58.6
2023-07-29 21:55:00	0	0	0	0	273	3.36	4.03	59.1	98.6	99.21	-0.4	-0.7	0	59.1	0.02	100	7975	99.18	58.3
2023-07-29 22:00:00	0	0	0	0	265	3.11	4.29	58.9	99.3	99.23	-0.3	-0.7	0	58.9	0.01	100	7975	99.19	58.1
2023-07-29 22:05:00	0	0	0	0	263	3.51	4.72	58.9	99.7	99.23	-0.4	-0.8	0	58.9	0.01	100	7972	99.21	58
2023-07-29 22:10:00	0	0	0	0	267	4.27	5.61	58.8	99.8	99.24	-0.3	-0.6	0	58.8	0	100	7971	99.2	58
2023-07-29 22:15:00	0	0	0	0	276	4.16	5.77	58.6	100.1	99.23	-0.4	-0.6	0	58.6	0	100	7967	99.19	57.8
2023-07-29 22:20:00	0	0	0	0	278	3.96	5.75	58.5	100	99.22	-0.3	-0.8	0	58.5	0	100	7966	99.19	57.8
2023-07-29 22:25:00	0	0	0	0	270	3.74	5.17	58.4	99.9	99.22	-0.2	-0.7	0	58.4	0	100	7967	99.19	57.7
2023-07-29 22:30:00	0	0	0	0	259	3.65	4.74	58.4	99.8	99.23	-0.2	-0.7	0	58.4	0	100	7968	99.19	57.6
2023-07-29 22:35:00	0	0	0	0	256	4.07	6.87	58.4	100.1	99.22	-0.3	-0.7	0	58.4	0	100	7967	99.19	57.6
2023-07-29 22:40:00	0	0	0	0	248	3.8	5.35	58.4	99.8	99.22	-0.4	-0.7	0	58.4	0	100	7967	99.2	57.7
2023-07-29 22:45:00	0	0	0	0	227	4.65	5.68	58.5	100	99.22	-0.4	-0.7	0	58.5	0	100	7967	99.19	57.7
2023-07-29 22:50:00	0	0	0	0	220	5.32	6.91	58.5	99.9	99.23	-0.3	-0.7	0	58.6	0	100	7959	99.2	57.8
2023-07-29 22:55:00	0	0	0	0	214	4.94	7.25	58.6	100	99.24	-0.2	-0.8	0	58.6	0	100	7958	99.21	57.9
2023-07-29 23:00:00	0	0	0	0	222	5.86	7.65	58.6	99.9	99.25	-0.3	-0.6	0	58.6	0	100	7960	99.23	57.9
2023-07-29 23:05:00	0	0	0	0	226	5.64	7.11	58.6	99.9	99.26	-0.3	-0.6	0	58.6	0	100	7948	99.23	58
2023-07-29 23:10:00	0	0	0	0	226	5.48	6.64	58.6	100	99.26	-0.3	-0.7	0	58.6	0	100	7954	99.23	58.1
2023-07-29 23:15:00	0	0	0	0	227	5.77	6.76	58.6	100.1	99.26	-0.4	-0.7	0	58.6	0	100	7953	99.23	58
2023-07-29 23:20:00	0	0	0	0	225	5.59	6.69	58.5	100.3	99.27	-0.3	-0.6	0	58.5	0	100	7950	99.24	58
2023-07-29 23:25:00	0	0	0	0	231	5.06	6.08	58.5	100	99.27	-0.3	-0.7	0	58.6	0	100	7952	99.25	57.9
2023-07-29 23:30:00	0	0	0	0	229	5.37	7.16	58.4	99.9	99.27	-0.2	-0.7	0	58.5	0	100	7951	99.24	57.8
2023-07-29 23:35:00	0	0	0	0	235	6.08	7.99	58.4	100	99.27	-0.3	-0.7	0	58.5	0	100	7951	99.24	57.8
2023-07-29 23:40:00	0	0	0	0	237	5.44	7.23	58.4	100	99.27	-0.3	-0.7	0	58.5	0	100	7952	99.24	57.8
2023-07-29 23:45:00	0	0	0	0	236	4.9	6.15	58.4	100.1	99.28	-0.4	-0.6	0	58.4	0	100	7950	99.25	57.7
2023-07-29 23:50:00	0	0	0	0	225	6.64	9.4	58.2	100.2	99.28	-0.3	-0.6	0	58.2	0	100	7952	99.25	57.7
2023-07-29 23:55:00	0	0	0	0	227	7.4	9.6	58.3	99.8	99.28	-0.4	-0.7	0	58.3	0	100	7950	99.25	57.8
2023-07-30 00:00:00	0	0	0	0	231	7.05	10.49	58.4	99.9	99.28	-0.2	-0.8	0	58.5	0	100	7950	99.25	57.8
2023-07-30 00:05:00	0	0	0	0	229	6.82	8.77	58.4	100.1	99.27	-0.2	-0.5	0	58.4	0	100	7925	99.25	58
2023-07-30 00:10:00	0	0	0	0	228	6.33	7.76	58.4	100.1	99.28	-0.3	-0.7	0	58.4	0	100	7925	99.25	58.2
2023-07-30 00:15:00	0	0	0	0	231	6.51	8.39	58.3	100.1	99.26	-0.3	-0.7	0	58.3	0	100	7920	99.24	58.3
2023-07-30 00:20:00	0	0	0	0	231	6.22	7.7	58.3	100.1	99.27	-0.1	-0.6	0	58.3	0	100	7931	99.24	58.2
2023-07-30 00:25:00	0	0	0	0	229	5.93	7.14	58.2	100	99.27	-0.3	-0.8	0	58.2	0	100	7934	99.24	58
2023-07-30 00:30:00	0	0	0	0	218	5.03	7.67	58.2	100	99.27	-0.3	-0.6	0	58.2	0	100	7934	99.24	57.9
2023-07-30 00:35:00	0	0	0	0	207	5.75	7.99	58.2	100	99.27	-0.3	-0.7	0	58.3	0	100	7921	99.24	57.9
2023-07-30 00:40:00	0	0	0	0	205	5.59	8.28	58.3	100	99.27	-0.3	-0.7	0	58.3	0	100	7927	99.24	58.2
2023-07-30 00:45:00	0	0	0	0	216	4.36	6.44	58.3	100	99.26	-0.3	-0.6	0	58.3	0	100	7928	99.23	58.2
2023-07-30 00:50:00	0	0	0	0	213	4.29	6.13	58.4	100.1	99.25	-0.2	-0.7	0	58.5	0	100	7928	99.23	58.2
2023-07-30 00:55:00	0	0	0	0	213	4.54	5.82	58.5	99.9	99.25	-0.3	-0.6	0	58.5	0	100	7927	99.23	58.3
2023-07-30 01:00:00	0	0	0	0	211	5.01	7.83	58.6	100.1	99.25	-0.3	-0.6	0	58.7	0	100	7926	99.22	58.4
2023-07-30 01:05:00	0	0	0	0	205	6.15	8.46	58.8	99.7	99.25	-0.2	-0.7	0	58.8	0	100	7927	99.22	58.5
2023-07-30 01:10:00	0	0	0	0	208	3.96	6.08	58.9	99.7	99.25	-0.3	-0.6	0	58.9	0.01	100	7928	99.22	58.6
2023-07-30 01:15:00	0	0	0	0	216	3.49	5.59	59	99.8	99.25	-0.3	-0.7	0	59	0	100	7929	99.23	58.7
2023-07-30 01:20:00	0	0	0	0	224	4.99	7.34	59.1	99.6	99.26	-0.2	-0.7	0	59.1	0.01	100	7926	99.23	58.7
2023-07-30 01:25:00	0	0	0	0	227	7.09	9.4	59.2	99.1	99.26	-0.3	-0.6	0	59.2	0.02	100	7927	99.23	58.9
2023-07-30 01:30:00	0	0	0	0	228	6.06	10.09	59.4	99.1	99.26	-0.3	-0.7	0	59.4	0.02	100	7927	99.23	59.1
2023-07-30 01:35:00	0	0	0	0	230	7.07	9.66	59.5	98.5	99.26	-0.2	-0.8	0	59.5	0.03	100	7928	99.23	59.2
2023-07-30 01:40:00	0	0	0	0	221	5.1	7.25	59.7	98.8	99.26	-0.3	-0.7	0	59.7	0.02	100	7925	99.23	59.3
2023-07-30 01:45:00	0	0	0	0	211	4.72	6.76	59.7	98.6	99.26	-0.3	-0.7	0	59.7	0.02	100	7927	99.23	59.3
2023-07-30 01:50:00	0	0	0	0	243	5.75	9.4	59.6	98.3	99.26	-0.2	-0.7	0	59.6	0.03	100	7926	99.24	59.4
2023-07-30 01:55:00	0	0	0	0	238	6.17	9.51	59.6	97.8	99.27	-0.2	-0.7	0	59.6	0.04	100	7925	99.24	59.4
2023-07-30 02:00:00	0	0	0	0	250	4.99	8.12	59.7	98.2	99.26	-0.2	-0.6	0	59.6	0.03	100	7926	99.23	59.4
2023-07-30 02:05:00	0	0	0	0	246	6.4	11.18	59.6	97.8	99.26	-0.1	-0.7	0	59.6	0.04	100	7915	99.23	59.4
2023-07-30 02:10:00	0	0	0	0	247	5.88	8.79	59.7	97.4	99.25	-0.3	-0.6	0	59.7	0.05	100	7919	99.22	59.5
2023-07-30 02:15:00	0	0	0	0	243	6.89	10.51	59.5	97.8	99.26	-0.2	-0.6	0	59.4	0.04	100	7920	99.22	59.4
2023-07-30 02:20:00	0	0	0	0	235	7.45	10.04	59.5	97.9	99.25	-0.2	-0.7	0	59.5	0.04	100	7906	99.21	59.4
2023-07-30 02:25:00	0	0	0	0	242	7.36	10.04	59.4	98.1	99.24	-0.3	-0.7	0	59.4	0.03	100	7912	99.21	59.4
2023-07-30 02:30:00	0	0	0	0	250	6.42	9.95	59.4	98.4	99.23	-0.3	-0.7	0	59.4	0.03	100	7912	99.2	59.2
2023-07-30 02:35:00	0	0	0	0	243	7.25	10.31	59.2	98.9	99.23	-0.3	-0.6	0	59.2	0.02	100	7903	99.2	59.1

z6-17454 8928	Port1															Port7		Port8	
	ATMOS 41 All-in-one Weather Station															Battery		Barometer	
Timestamps	W/m² Solar Radiation	in Precipitation	Lightning Activity	miles Lightning Distance	° Wind Direction	mph Wind Speed	mph Gust Speed	°F Air Temp.	% Relative Humidity	kPa Atmospheric Pressure	° X-axis Level	° Y-axis Level	in/h Max Precip Rate	°F RH Sensor Temp	kPa VPD	% Battery Percent	mV Battery Voltage	kPa Reference Pressure	°F Logger Temp.
2023-07-30 02:40:00	0	0	0	0	241	7.78	12.12	59.1	99	99.23	-0.4	-0.7	0	59.1	0.02	100	7906	99.2	59.2
2023-07-30 02:45:00	0	0	0	0	237	6.93	11.68	59.1	99	99.23	-0.2	-0.7	0	59.1	0.02	100	7909	99.2	59
2023-07-30 02:50:00	0	0	0	0	251	4.32	6.62	59.1	99.2	99.22	-0.4	-0.7	0	59.1	0.01	100	7905	99.19	58.8
2023-07-30 02:55:00	0	0	0	0	267	4.68	8.48	58.8	99.3	99.22	-0.3	-0.7	0	58.8	0.01	100	7906	99.19	58.5
2023-07-30 03:00:00	0	0	0	0	248	5.32	10.04	58.7	99.7	99.21	-0.1	-0.7	0	58.7	0	100	7907	99.18	58.2
2023-07-30 03:05:00	0	0	0	0	246	6.62	10.16	58.5	100	99.2	-0.2	-0.6	0	58.5	0	100	7905	99.17	58.1
2023-07-30 03:10:00	0	0	0	0	246	7.07	12.55	58.6	99.4	99.2	-0.3	-0.7	0	58.6	0.01	100	7908	99.17	58.1
2023-07-30 03:15:00	0	0	0	0	261	7.78	11.56	58.5	99.3	99.19	-0.2	-0.5	0	58.5	0.01	100	7908	99.16	58
2023-07-30 03:20:00	0	0	0	0	266	8.5	13.42	58.5	99.4	99.18	-0.3	-0.5	0	58.5	0.01	100	7907	99.15	58
2023-07-30 03:25:00	0	0	0	0	264	10.02	15.41	58.5	99.1	99.18	-0.2	-0.6	0	58.6	0.02	100	7908	99.15	57.9
2023-07-30 03:30:00	0	0	0	0	267	9.95	15.37	58.5	98.8	99.18	-0.1	-0.8	0	58.5	0.02	100	7908	99.15	57.9
2023-07-30 03:35:00	0	0	0	0	272	10.47	15.37	58.4	98.6	99.18	-0.3	-0.9	0	58.4	0.02	100	7908	99.15	57.8
2023-07-30 03:40:00	0	0	0	0	277	8.97	14.45	58.4	98.7	99.18	-0.2	-0.5	0	58.4	0.02	100	7908	99.15	57.7
2023-07-30 03:45:00	0	0	0	0	279	9.57	16.98	58.3	99.1	99.19	-0.3	-0.8	0	58.3	0.01	100	7908	99.16	57.6
2023-07-30 03:50:00	0	0	0	0	279	9.48	13.49	58.1	99.4	99.19	-0.3	-0.7	0	58.1	0.01	100	7905	99.16	57.4
2023-07-30 03:55:00	0	0	0	0	280	9.1	13.69	58	99.4	99.2	-0.3	-0.7	0	58	0.01	100	7905	99.17	57.3
2023-07-30 04:00:00	0	0	0	0	277	9.28	15.66	57.9	99.8	99.2	-0.3	-0.7	0	57.9	0	100	7907	99.17	57.2
2023-07-30 04:05:00	0	0	0	0	279	9.46	13.09	57.8	99.8	99.21	-0.4	-0.5	0	57.8	0	100	7904	99.18	57.2
2023-07-30 04:10:00	0	0	0	0	275	9.28	13.62	57.8	99.8	99.22	-0.4	-0.8	0	57.7	0	100	7908	99.19	57.1
2023-07-30 04:15:00	0	0	0	0	282	9.06	14.65	57.7	99.8	99.22	-0.3	-0.7	0	57.6	0	100	7905	99.19	57.1
2023-07-30 04:20:00	0	0	0	0	281	9.35	13.09	57.7	100	99.23	-0.3	-0.6	0	57.7	0	100	7906	99.2	57
2023-07-30 04:25:00	0	0	0	0	283	8.86	13.44	57.6	100.1	99.23	-0.3	-0.7	0	57.6	0	100	7906	99.2	57
2023-07-30 04:30:00	0	0	0	0	284	8.43	11.05	57.6	100	99.23	-0.2	-0.7	0	57.6	0	100	7906	99.21	56.9
2023-07-30 04:35:00	0	0	0	0	283	8.41	13.58	57.5	100.1	99.24	-0.4	-0.7	0	57.5	0	100	7905	99.21	56.8
2023-07-30 04:40:00	0	0	0	0	285	7.94	12.28	57.4	99.9	99.23	-0.3	-0.7	0	57.4	0	100	7906	99.21	56.8
2023-07-30 04:45:00	0	0	0	0	281	6.73	9.15	57.4	99.9	99.23	-0.2	-0.6	0	57.3	0	100	7905	99.21	56.7
2023-07-30 04:50:00	0	0	0	0	281	6.78	9.48	57.2	100.2	99.24	-0.4	-0.7	0	57.2	0	100	7903	99.21	56.6
2023-07-30 04:55:00	0	0	0	0	281	6.82	10.07	57.1	99.9	99.23	-0.4	-0.6	0	57.1	0	100	7904	99.2	56.5
2023-07-30 05:00:00	0	0	0	0	283	6.58	8.77	57	100.2	99.23	-0.3	-0.7	0	57	0	100	7904	99.2	56.4
2023-07-30 05:05:00	0	0	0	0	294	6.17	9.04	56.9	99.9	99.23	-0.3	-0.5	0	56.9	0	100	7904	99.21	56.3
2023-07-30 05:10:00	0	0	0	0	291	4.81	6.82	56.8	100	99.24	-0.2	-0.7	0	56.8	0	100	7903	99.21	56.2
2023-07-30 05:15:00	0	0	0	0	283	5.12	6.31	56.8	100.1	99.23	-0.3	-0.6	0	56.7	0	100	7903	99.21	56.1
2023-07-30 05:20:00	0	0	0	0	292	3.29	4.41	56.7	99.8	99.24	-0.4	-0.7	0	56.7	0	100	7903	99.21	56
2023-07-30 05:25:00	0	0	0	0	276	4.74	6.78	56.5	100.4	99.24	-0.4	-0.6	0	56.5	0	100	7900	99.21	55.9
2023-07-30 05:30:00	0	0	0	0	277	4.21	5.66	56.4	100.1	99.25	-0.3	-0.7	0	56.4	0	100	7903	99.23	55.8
2023-07-30 05:35:00	1	0	0	0	275	4.47	5.91	56.4	100	99.26	-0.3	-0.8	0	56.4	0	100	7901	99.23	55.8
2023-07-30 05:40:00	2.4	0	0	0	268	4.16	6.4	56.4	99.7	99.26	-0.4	-0.7	0	56.4	0	100	7900	99.23	55.7
2023-07-30 05:45:00	4.2	0	0	0	265	4.12	7.14	56.3	100	99.26	-0.3	-0.7	0	56.3	0	100	7902	99.23	55.7
2023-07-30 05:50:00	6.8	0	0	0	260	4.36	6.35	56.2	99.9	99.26	-0.4	-0.6	0	56.2	0	100	7901	99.24	55.7
2023-07-30 05:55:00	12	0	0	0	252	4	5.97	56.2	99.7	99.27	-0.2	-0.8	0	56.3	0	100	7902	99.24	55.7
2023-07-30 06:00:00	26	0	0	0	251	4.23	6.2	56.3	100.2	99.27	-0.3	-0.7	0	56.4	0	100	7905	99.25	55.8
2023-07-30 06:05:00	36	0	0	0	263	4.63	5.77	56.5	99.7	99.27	-0.2	-0.6	0	56.6	0	100	7902	99.25	56.1
2023-07-30 06:10:00	45.4	0	0	0	265	4.21	6.06	56.8	99.8	99.27	-0.4	-0.6	0	56.9	0	100	7906	99.25	56.3
2023-07-30 06:15:00	54.2	0.00067	0	0	267	3.65	5.17	56.9	100.1	99.27	-0.4	-0.6	0.04	57.2	0	100	7909	99.25	56.5
2023-07-30 06:20:00	63.6	0	0	0	263	4	5.66	57.3	99.8	99.27	-0.3	-0.7	0	57.6	0	100	7913	99.26	56.8
2023-07-30 06:25:00	68.8	0	0	0	261	4.41	6.15	57.6	99.7	99.28	-0.2	-0.6	0	57.8	0	100	7915	99.26	57
2023-07-30 06:30:00	41.6	0	0	0	267	4.74	7.81	57.8	99.8	99.29	-0.4	-0.8	0	58	0	100	7915	99.27	57.3
2023-07-30 06:35:00	39.4	0	0	0	265	4.59	5.95	57.8	100.1	99.29	-0.3	-0.7	0	57.9	0	100	7912	99.27	57.3
2023-07-30 06:40:00	79.6	0.00067	0	0	271	4.61	6.62	57.7	100	99.29	-0.4	-0.6	0.04	58	0	100	7921	99.27	57.3
2023-07-30 06:45:00	120.2	0	0	0	272	4.59	6.98	58	99.7	99.29	-0.3	-0.6	0	58.5	0.01	100	7927	99.27	57.6
2023-07-30 06:50:00	135.6	0	0	0	268	4.29	6.04	58.7	99.5	99.29	-0.3	-0.6	0	59.2	0.01	100	7932	99.28	58.2
2023-07-30 06:55:00	150.2	0	0	0	269	5.21	7.78	59.3	99.7	99.3	-0.1	-0.8	0	59.8	0.01	100	7936	99.29	58.9
2023-07-30 07:00:00	162.6	0	0	0	277	5.82	9.46	60	99.4	99.3	-0.2	-0.7	0	60.5	0.01	100	7944	99.29	59.5
2023-07-30 07:05:00	174.2	0	0	0	283	6.02	8.37	60.3	99.8	99.3	-0.3	-0.6	0	60.9	0	100	7949	99.29	60.2
2023-07-30 07:10:00	188.4	0	0	0	279	5.61	9.15	60.8	99.3	99.3	-0.2	-0.7	0	61.4	0.01	100	7954	99.29	60.8
2023-07-30 07:15:00	201.2	0	0	0	282	5.91	9.33	61.4	97.7	99.3	-0.2	-0.7	0	62	0.04	100	7963	99.29	61.4
2023-07-30 07:20:00	214	0.00067	0	0	280	4.83	6.55	61.7	96.8	99.3	0	-0.8	0.04	62.5	0.06	100	7969	99.3	62
2023-07-30 07:25:00	226.4	0	0	0	275	5.41	7.23	62.2	95.5	99.31	-0.2	-0.6	0	63	0.09	100	7978	99.3	62.8
2023-07-30 07:30:00	238.6	0	0	0	273	4.61	6.62	62.7	94.9	99.31	-0.2	-0.6	0	63.6	0.1	100	7985	99.3	63.6
2023-07-30 07:35:00	252	0	0	0	271	4.94	8.12	63.2	93.3	99.32	-0.3	-0.7	0	64.1	0.13	100	7992	99.31	64.5
2023-07-30 07:40:00	266.2	0	0	0	277	5.14	7.9	63.7	91.6	99.32	-0.2	-0.5	0	64.7	0.17	100	7999	99.32	65.1
2023-07-30 07:45:00	279.8	0	0	0	267	4.56	7.09	64.3	90.4	99.33	-0.1	-0.7	0	65.3	0.2	100	8008	99.32	65.8
2023-07-30 07:50:00	293.6	0	0	0	271	4.79	8.57	64.7	90.3	99.33	-0.2	-0.6	0	65.7	0.2	100	8014	99.32	66.5
2023-07-30 07:55:00	305	0	0	0	276	5.61	9.37	65.2	87.6	99.33	-0.2	-0.7	0	66.1	0.26	100	8021	99.33	67.1

z6-17454 8928	Port1															Port7		Port8	
	ATMOS 41 All-in-one Weather Station															Battery		Barometer	
Timestamps	W/m² Solar Radiation	in Precipitation	Lightning Activity	miles Lightning Distance	° Wind Direction	mph Wind Speed	mph Gust Speed	°F Air Temp.	% Relative Humidity	kPa Atmospheric Pressure	° X-axis Level	° Y-axis Level	in/h Max Precip Rate	°F RH Sensor Temp	kPa VPD	% Battery Percent	mV Battery Voltage	kPa Reference Pressure	°F Logger Temp.
2023-07-30 08:00:00	316.8	0	0	0	284	5.37	7.56	65.4	87.3	99.34	-0.1	-0.8	0	66.5	0.27	100	8029	99.33	67.6
2023-07-30 08:05:00	331.2	0	0	0	292	4.32	6.02	65.7	86.9	99.34	-0.1	-0.7	0	66.9	0.28	100	8037	99.34	68.2
2023-07-30 08:10:00	344.6	0	0	0	283	5.39	7.74	66.2	84.2	99.35	0	-0.7	0	67.4	0.35	100	8045	99.34	68.8
2023-07-30 08:15:00	359.8	0	0	0	290	4.79	7.56	66.5	83	99.35	-0.2	-0.7	0	67.8	0.38	100	8051	99.35	69.4
2023-07-30 08:20:00	376	0	0	0	289	4.09	6.78	66.8	82	99.36	-0.2	-0.7	0	68.2	0.4	100	8064	99.35	70
2023-07-30 08:25:00	390.4	0	0	0	282	5.55	8.77	67.4	80.2	99.36	-0.1	-0.7	0	68.7	0.45	100	8068	99.35	70.6
2023-07-30 08:30:00	401.8	0	0	0	293	5.06	7.96	67.9	77.6	99.36	-0.1	-0.6	0	69.1	0.52	100	8077	99.36	71
2023-07-30 08:35:00	404.4	0	0	0	280	4.21	6.29	68.3	77.1	99.37	-0.1	-0.6	0	69.5	0.54	100	8086	99.37	71.5
2023-07-30 08:40:00	409	0	0	0	276	5.08	7.09	68.6	77.8	99.37	0	-0.6	0	70	0.53	100	8095	99.37	72.1
2023-07-30 08:45:00	414.2	0	0	0	272	5.17	7.81	69	76.7	99.38	-0.1	-0.7	0	70.2	0.56	100	8102	99.37	72.4
2023-07-30 08:50:00	416	0	0	0	294	4.34	6.6	69.2	75.8	99.38	-0.1	-0.6	0	70.6	0.59	100	8110	99.37	72.9
2023-07-30 08:55:00	417.6	0	0	0	318	5.21	9.78	69.6	71.3	99.37	-0.1	-0.8	0	70.8	0.71	100	8118	99.37	73.3
2023-07-30 09:00:00	436.6	0	0	0	333	5.91	10.69	70.1	69.6	99.37	-0.1	-0.7	0	71.2	0.76	100	8127	99.38	73.8
2023-07-30 09:05:00	412	0	0	0	316	4.36	6.53	70.2	69.2	99.38	-0.1	-0.7	0	71.3	0.78	100	8134	99.38	74.4
2023-07-30 09:10:00	207.6	0	0	0	295	4.07	7.7	70	68.4	99.41	0	-0.8	0	70.8	0.79	100	8129	99.38	74.5
2023-07-30 09:15:00	206.4	0	0	0	309	3.65	6.69	69	70.4	99.42	-0.1	-0.7	0	69.9	0.72	100	8129	99.39	73.9
2023-07-30 09:20:00	241.4	0	0	0	334	5.5	9.6	68.5	71.5	99.42	0	-0.7	0	69.3	0.68	100	8130	99.39	73.3
2023-07-30 09:25:00	457	0	0	0	329	7.16	10.27	68.8	70.1	99.39	-0.2	-0.8	0	69.8	0.72	100	8140	99.39	72.8
2023-07-30 09:30:00	571.4	0	0	0	332	8.21	12.24	69.7	62.4	99.38	-0.1	-0.7	0	70.6	0.93	100	8153	99.39	72.8
2023-07-30 09:35:00	677	0	0	0	341	6.69	12.46	70.4	60.3	99.38	-0.1	-0.6	0	71.5	1.01	100	8162	99.39	73.4
2023-07-30 09:40:00	532	0	0	0	318	9.91	12.82	70.9	58.4	99.39	-0.1	-0.5	0	71.8	1.07	100	8168	99.39	73.8
2023-07-30 09:45:00	699.2	0	0	0	317	8.66	12.12	71.2	58.1	99.38	0	-0.6	0	72.1	1.09	100	8182	99.39	73.9
2023-07-30 09:50:00	695.2	0	0	0	330	8.16	14.05	71.6	57.2	99.38	0.1	-0.8	0	72.6	1.13	100	8188	99.39	74.5
2023-07-30 09:55:00	728.4	0	0	0	326	7.74	11.65	72	56	99.38	0	-0.7	0	73.1	1.18	100	8198	99.39	75
2023-07-30 10:00:00	480.4	0	0	0	321	8.55	15.55	71.9	56.6	99.4	0.1	-0.9	0	72.9	1.16	100	8198	99.39	75.3
2023-07-30 10:05:00	269.2	0	0	0	320	8.59	14.99	71	57	99.43	-0.1	-0.6	0	71.5	1.11	100	8197	99.39	74.5
2023-07-30 10:10:00	415.2	0	0	0	315	7.87	11.97	70.2	58.6	99.41	-0.1	-0.7	0	70.9	1.04	100	8203	99.39	73.6
2023-07-30 10:15:00	754.6	0	0	0	305	7.94	11.92	70.3	58.5	99.39	-0.1	-0.8	0	71.3	1.05	100	8216	99.39	73.4
2023-07-30 10:20:00	529	0	0	0	329	9.15	14.7	70.8	57.6	99.41	-0.1	-0.7	0	71.7	1.09	100	8217	99.39	73.8
2023-07-30 10:25:00	357.8	0	0	0	321	9.93	14.29	70.3	58.1	99.4	-0.1	-0.7	0	71	1.06	100	8218	99.39	73.5
2023-07-30 10:30:00	287.2	0	0	0	332	8.68	14.94	69.6	59.3	99.43	-0.1	-0.6	0	70.3	1	100	8221	99.4	72.7
2023-07-30 10:35:00	664.6	0	0	0	315	7.4	9.48	69.8	59.1	99.4	0	-0.7	0	70.8	1.02	100	8232	99.4	72.4
2023-07-30 10:40:00	742.2	0	0	0	329	8.84	15.59	70.6	55.9	99.4	0.1	-0.7	0	71.6	1.13	100	8244	99.4	73
2023-07-30 10:45:00	558.4	0	0	0	334	10.63	15.9	71	55.3	99.41	-0.1	-0.8	0	71.8	1.15	100	8249	99.4	73.4
2023-07-30 10:50:00	789.2	0	0	0	325	9.6	12.5	71.3	54.4	99.4	-0.1	-0.7	0	72.2	1.19	100	8249	99.4	73.7
2023-07-30 10:55:00	803.6	0	0	0	321	8.93	14.38	71.8	54.2	99.4	-0.1	-0.8	0	72.8	1.22	100	8258	99.41	74.1
2023-07-30 11:00:00	800.4	0	0	0	332	8.52	12.06	72.1	52.8	99.4	0.1	-0.8	0	73.1	1.27	100	8266	99.4	74.5
2023-07-30 11:05:00	800.2	0	0	0	349	8.66	13.42	72.5	51.4	99.4	0	-0.8	0	73.4	1.32	100	8271	99.4	74.8
2023-07-30 11:10:00	810.2	0	0	0	330	7.16	10.65	72.5	51.2	99.4	0	-0.8	0	73.6	1.33	100	8280	99.39	74.9
2023-07-30 11:15:00	818.6	0	0	0	333	7.18	11.14	72.8	51.7	99.39	0	-0.8	0	73.8	1.33	100	8286	99.39	75.2
2023-07-30 11:20:00	819	0	0	0	322	10.04	14.52	73	50.5	99.39	0	-0.8	0	73.9	1.37	100	8280	99.38	75.5
2023-07-30 11:25:00	805.2	0	0	0	325	9.98	16.51	72.9	50.3	99.38	-0.1	-0.9	0	73.7	1.37	100	8291	99.38	75.6
2023-07-30 11:30:00	786.8	0	0	0	336	7.11	12.21	72.8	50.9	99.38	-0.1	-0.7	0	73.8	1.35	100	8295	99.38	75.6
2023-07-30 11:35:00	759.4	0	0	0	328	3.65	9.82	72.6	52.2	99.38	0	-0.6	0	74	1.31	100	8301	99.37	75.8
2023-07-30 11:40:00	767.2	0	0	0	323	9.86	14.54	73.4	50.7	99.37	0	-0.8	0	74.4	1.39	100	8308	99.37	76
2023-07-30 11:45:00	765.4	0	0	0	338	10.98	17.6	73.3	50.3	99.37	0.1	-0.8	0	74.2	1.39	100	8316	99.36	76
2023-07-30 11:50:00	736.8	0	0	0	309	7.47	12.62	73.1	50.4	99.38	0	-0.8	0	74.1	1.38	100	8317	99.37	75.9
2023-07-30 11:55:00	786	0	0	0	318	6.38	10.09	73	50.6	99.38	0.1	-0.6	0	74.2	1.37	100	8324	99.37	75.9
2023-07-30 12:00:00	837.8	0	0	0	348	8.5	11.79	73.3	50.3	99.38	0.1	-0.7	0	74.3	1.39	100	8327	99.37	76.1
2023-07-30 12:05:00	868.8	0	0	0	318	10.22	14.32	73.4	50.2	99.38	-0.1	-0.7	0	74.4	1.4	100	8324	99.37	76.2
2023-07-30 12:10:00	877	0	0	0	331	8.21	13.49	73.3	50.2	99.38	0	-0.9	0	74.2	1.39	100	8327	99.37	76.1
2023-07-30 12:15:00	878.2	0	0	0	345	8.34	12.84	73.1	50.1	99.38	0	-0.9	0	74.1	1.39	100	8336	99.37	76
2023-07-30 12:20:00	880.6	0	0	0	309	6.78	12.93	73.2	50.5	99.38	-0.1	-0.8	0	74.2	1.38	100	8336	99.37	76
2023-07-30 12:25:00	882.6	0	0	0	317	4.9	9.69	73.1	50.7	99.38	-0.1	-0.8	0	74.3	1.37	100	8342	99.37	76
2023-07-30 12:30:00	889.2	0	0	0	321	6.35	12.71	73.5	49.7	99.38	0	-0.8	0	74.7	1.41	100	8343	99.36	76.2
2023-07-30 12:35:00	890.6	0	0	0	336	10.83	15.26	73.8	48.9	99.37	0	-0.9	0	74.7	1.46	100	8349	99.36	76.3
2023-07-30 12:40:00	892.8	0	0	0	314	5.57	9.28	73.5	49	99.38	0	-0.6	0	74.6	1.44	100	8352	99.36	76.2
2023-07-30 12:45:00	895.4	0	0	0	306	5.66	9.55	73.6	50.4	99.37	0	-0.8	0	74.8	1.4	100	8353	99.36	76.2
2023-07-30 12:50:00	896.4	0	0	0	325	3.69	7.05	73.5	52	99.38	0	-0.8	0	75.1	1.35	100	8355	99.36	76.4
2023-07-30 12:55:00	879	0	0	0	350	4.94	10.6	73.9	49.8	99.37	0	-0.7	0	75.3	1.43	100	8358	99.36	76.6
2023-07-30 13:00:00	852.8	0	0	0	328	9.08	12.15	74.3	48.9	99.37	0	-0.8	0	75.3	1.48	100	8357	99.35	76.5
2023-07-30 13:05:00	805	0	0	0	339	8.59	14.14	74.1	47.6	99.37	0	-0.8	0	75.1	1.51	100	8354	99.36	76.3
2023-07-30 13:10:00	821.4	0	0	0	0	7.43	12.15	73.8	48.6	99.38	0	-0.8	0	74.8	1.46	100	8352	99.36	76.1
2023-07-30 13:15:00	863	0	0	0	339	9.69	14.2	74	49.3	99.37	-0.1	-0.7	0	74.9	1.45	100	8353	99.35	75.9

z6-17454 8928	Port1															Port7		Port8	
	ATMOS 41 All-in-one Weather Station															Battery		Barometer	
Timestamps	W/m² Solar Radiation	in Precipitation	Lightning Activity	miles Lightning Distance	° Wind Direction	mph Wind Speed	mph Gust Speed	°F Air Temp.	% Relative Humidity	kPa Atmospheric Pressure	° X-axis Level	° Y-axis Level	in/h Max Precip Rate	°F RH Sensor Temp	kPa VPD	% Battery Percent	mV Battery Voltage	kPa Reference Pressure	°F Logger Temp.
2023-07-30 13:20:00	894.8	0	0	0	343	7.56	11.21	73.8	48.6	99.38	0	-0.8	0	74.8	1.46	100	8352	99.36	75.8
2023-07-30 13:25:00	896.2	0	0	0	355	4.76	10.04	73.4	50	99.38	0	-0.8	0	74.6	1.4	100	8352	99.36	75.7
2023-07-30 13:30:00	893	0	0	0	355	8.32	15.32	73.9	49.5	99.37	0.1	-0.9	0	75	1.44	100	8352	99.35	75.8
2023-07-30 13:35:00	890.4	0	0	0	303	8.25	13.96	74	47	99.37	-0.1	-0.8	0	75	1.52	100	8346	99.35	75.7
2023-07-30 13:40:00	876.2	0	0	0	271	5.68	10.76	74	46.9	99.37	0	-0.8	0	75.1	1.52	100	8349	99.35	75.6
2023-07-30 13:45:00	857	0	0	0	298	5.95	10.94	74	48.1	99.37	0.1	-0.8	0	75.2	1.49	100	8344	99.34	75.7
2023-07-30 13:50:00	839.6	0	0	0	7	4.16	8.95	74	49	99.37	0	-0.7	0	75.4	1.46	100	8339	99.34	75.7
2023-07-30 13:55:00	819.2	0	0	0	359	8.5	12.77	74.4	48.1	99.35	-0.1	-0.6	0	75.6	1.51	100	8337	99.33	75.8
2023-07-30 14:00:00	790.8	0	0	0	351	5.86	11.03	74.4	47.1	99.36	0.1	-0.8	0	75.5	1.54	100	8333	99.33	75.7
2023-07-30 14:05:00	754.6	0	0	0	329	7.72	14.05	74.5	47.5	99.35	0.1	-0.8	0	75.6	1.53	100	8330	99.33	75.8
2023-07-30 14:10:00	726.6	0	0	0	347	6.31	9.28	74.6	47.5	99.36	0	-0.6	0	75.7	1.54	100	8326	99.33	75.8
2023-07-30 14:15:00	733.4	0	0	0	352	8.66	13.42	74.9	46.8	99.35	0.1	-0.9	0	75.8	1.57	100	8324	99.33	75.8
2023-07-30 14:20:00	756.8	0	0	0	306	7.56	15.26	74.8	47.2	99.36	0.1	-0.8	0	75.7	1.55	100	8322	99.33	75.6
2023-07-30 14:25:00	780.4	0	0	0	309	5.08	8.97	74.7	47.9	99.36	0.1	-0.8	0	75.8	1.53	100	8320	99.33	75.6
2023-07-30 14:30:00	794.2	0	0	0	340	7.14	11.05	74.8	48.7	99.35	0.1	-0.8	0	76	1.51	100	8317	99.33	75.8
2023-07-30 14:35:00	806	0	0	0	321	6.76	9.98	75.1	47.3	99.35	0.1	-0.9	0	76.2	1.57	100	8314	99.33	76
2023-07-30 14:40:00	811.8	0	0	0	359	4.56	6.67	74.9	47.9	99.35	0	-0.8	0	76.2	1.54	100	8313	99.33	76.1
2023-07-30 14:45:00	822.2	0	0	0	330	4.34	7.25	75.2	49.2	99.35	0	-0.7	0	76.5	1.51	100	8309	99.33	76.4
2023-07-30 14:50:00	836	0	0	0	7	4.7	10.47	75.5	46.5	99.35	0	-0.8	0	76.7	1.61	100	8308	99.32	76.6
2023-07-30 14:55:00	810.4	0	0	0	79	4.09	8.43	75.4	46.8	99.35	0.1	-0.9	0	76.7	1.6	100	8304	99.32	76.8
2023-07-30 15:00:00	826	0	0	0	333	1.7	4.56	74.8	47.8	99.34	0.1	-0.8	0	76.8	1.54	100	8304	99.32	77.1
2023-07-30 15:05:00	852.2	0	0	0	310	4.88	7.49	75.8	48.6	99.34	0.2	-0.9	0	77.3	1.57	100	8299	99.31	77.5
2023-07-30 15:10:00	870.2	0	0	0	329	7.52	11.41	76.4	47.1	99.34	0.3	-0.9	0	77.5	1.64	100	8299	99.31	77.7
2023-07-30 15:15:00	854	0	0	0	337	8.9	12.73	76.4	46.4	99.33	0.1	-0.8	0	77.4	1.66	100	8296	99.3	77.8
2023-07-30 15:20:00	801.6	0	0	0	340	7.76	12.48	76.2	46.6	99.33	0	-0.9	0	77.2	1.65	100	8294	99.3	77.9
2023-07-30 15:25:00	780	0	0	0	348	4.38	6.62	75.8	47.8	99.33	0	-0.8	0	77	1.59	100	8290	99.29	77.9
2023-07-30 15:30:00	772.4	0	0	0	345	4.85	8.41	75.9	49	99.32	0.1	-0.8	0	77.3	1.56	100	8291	99.29	78.1
2023-07-30 15:35:00	771.6	0	0	0	327	5.08	9.57	76.2	48.2	99.31	0	-0.8	0	77.4	1.6	100	8289	99.28	78.5
2023-07-30 15:40:00	758.2	0	0	0	20	2.57	5.7	76	49	99.31	0.1	-0.9	0	77.6	1.56	100	8286	99.28	79.1
2023-07-30 15:45:00	744.2	0	0	0	202	5.03	7.11	76.5	47.8	99.3	0.1	-0.9	0	77.9	1.63	100	8282	99.27	79.4
2023-07-30 15:50:00	738	0	0	0	337	6.78	14.14	76.8	47.5	99.29	0.1	-0.8	0	77.9	1.65	100	8282	99.26	79.4
2023-07-30 15:55:00	434	0	0	0	323	4.99	15.17	76.5	48.9	99.3	0.1	-0.8	0	77.6	1.59	100	8278	99.26	79.4
2023-07-30 16:00:00	721.2	0	0	0	290	5.3	9.86	76.4	48.2	99.28	0	-0.9	0	77.6	1.61	100	8275	99.25	79
2023-07-30 16:05:00	686.4	0	0	0	309	5.75	11.54	76.6	48.4	99.28	0.1	-0.8	0	77.7	1.61	100	8273	99.24	79.6
2023-07-30 16:10:00	599.8	0	0	0	269	4.43	8.46	76.5	48.1	99.28	0	-0.8	0	77.7	1.62	100	8270	99.24	79.9
2023-07-30 16:15:00	646.4	0	0	0	318	2.8	6.22	76.3	48.6	99.26	0	-0.8	0	77.9	1.59	100	8270	99.23	80.2
2023-07-30 16:20:00	638.2	0	0	0	344	8.23	12.55	76.9	47.1	99.26	0	-0.9	0	78	1.67	100	8265	99.22	80.7
2023-07-30 16:25:00	623.8	0	0	0	334	9.93	15.79	76.7	47.3	99.25	0.1	-0.8	0	77.6	1.65	100	8266	99.21	80.2
2023-07-30 16:30:00	611.6	0	0	0	322	5.66	9.33	76.1	48.8	99.25	0.2	-0.8	0	77.3	1.57	100	8263	99.21	80.1
2023-07-30 16:35:00	596	0	0	0	7	6.15	11.36	75.9	49	99.24	0	-0.9	0	77.1	1.56	100	8265	99.2	80.2
2023-07-30 16:40:00	581.8	0	0	0	340	7.07	10.56	75.7	49.3	99.22	0	-0.9	0	76.9	1.54	100	8257	99.19	80.1
2023-07-30 16:45:00	567.4	0	0	0	337	7.11	12.64	75.7	48.3	99.23	0	-0.9	0	76.8	1.57	100	8258	99.19	80.2
2023-07-30 16:50:00	553.6	0	0	0	320	5.5	9.46	75.7	48.6	99.23	-0.1	-1	0	76.8	1.56	100	8255	99.19	80.4
2023-07-30 16:55:00	540.2	0	0	0	357	4.76	7.05	75.6	49.3	99.23	0.1	-0.9	0	76.8	1.54	100	8254	99.19	80.7
2023-07-30 17:00:00	527.2	0	0	0	324	3.27	9.19	75.6	48.4	99.22	0	-0.9	0	77	1.56	100	8253	99.18	80.9
2023-07-30 17:05:00	512.6	0	0	0	331	5.37	9.24	75.8	48.9	99.21	0	-0.7	0	77.2	1.56	100	8248	99.17	81.5
2023-07-30 17:10:00	497.4	0	0	0	3	4.56	9.53	75.9	48.1	99.2	0.1	-0.9	0	77.4	1.59	100	8249	99.17	81.6
2023-07-30 17:15:00	481	0	0	0	345	6.02	9.08	76.2	47.9	99.2	-0.1	-1	0	77.3	1.61	100	8247	99.17	81.3
2023-07-30 17:20:00	465	0	0	0	323	5.79	7.87	76.1	46.9	99.2	0	-0.9	0	77.3	1.63	100	8244	99.16	81.4
2023-07-30 17:25:00	449.2	0	0	0	314	3.29	5.53	75.9	47.7	99.2	0	-0.7	0	77.3	1.59	100	8242	99.16	81.7
2023-07-30 17:30:00	434	0	0	0	300	3.02	5.28	75.8	48.6	99.2	0	-0.8	0	77.5	1.57	100	8243	99.16	82.2
2023-07-30 17:35:00	417.8	0	0	0	326	7.49	11.83	76.5	45.6	99.19	0.1	-0.9	0	77.7	1.7	100	8240	99.16	82.2
2023-07-30 17:40:00	401.4	0	0	0	311	3.58	9.17	76.2	46	99.2	0.1	-0.8	0	77.6	1.67	100	8236	99.16	82.1
2023-07-30 17:45:00	384.2	0	0	0	347	3.09	7.29	76	47.4	99.2	0.1	-0.8	0	77.8	1.61	100	8238	99.16	82.7
2023-07-30 17:50:00	367.8	0	0	0	3	4.54	6.71	76.3	47.2	99.2	0	-0.9	0	77.7	1.63	100	8232	99.16	82.6
2023-07-30 17:55:00	351.2	0	0	0	346	4.92	7.47	76.4	46.3	99.2	0	-0.8	0	77.6	1.66	100	8232	99.16	82.1
2023-07-30 18:00:00	335	0	0	0	305	3	5.17	76	48.6	99.2	0.1	-0.8	0	77.5	1.57	100	8229	99.16	82.1
2023-07-30 18:05:00	317.6	0	0	0	338	4	5.57	76.1	47.3	99.2	0	-0.9	0	77.5	1.62	100	8227	99.16	82.3
2023-07-30 18:10:00	301.6	0	0	0	317	5.61	9.17	76.4	44.5	99.2	0	-0.8	0	77.5	1.72	100	8227	99.15	82.1
2023-07-30 18:15:00	287.4	0	0	0	312	4.45	7.92	76.3	44.8	99.19	-0.1	-0.9	0	77.3	1.71	100	8225	99.15	82
2023-07-30 18:20:00	270.4	0	0	0	309	5.28	8.63	76.3	45.2	99.19	0	-0.9	0	77.3	1.7	100	8224	99.15	81.9
2023-07-30 18:25:00	255	0	0	0	322	4.61	6.46	76.2	44.8	99.19	-0.1	-0.8	0	77.1	1.7	100	8222	99.15	81.8
2023-07-30 18:30:00	238.4	0	0	0	280	2.95	5.1	76.1	44.7	99.2	-0.1	-0.8	0	77.1	1.7	100	8221	99.16	81.8
2023-07-30 18:35:00	221.2	0	0	0	276	3.11	5.23	76.1	45.8	99.21	0.1	-0.8	0	77.1	1.66	100	8219	99.16	81.9

z6-17454	Port1															Port7		Port8	
8928	ATMOS 41 All-in-one Weather Station															Battery		Barometer	
Timestamps	W/m² Solar Radiation	in Precipitation	Lightning Activity	miles Lightning Distance	° Wind Direction	mph Wind Speed	mph Gust Speed	°F Air Temp.	% Relative Humidity	kPa Atmospheric Pressure	° X-axis Level	° Y-axis Level	in/h Max Precip Rate	°F RH Sensor Temp	kPa VPD	% Battery Percent	mV Battery Voltage	kPa Reference Pressure	°F Logger Temp.
2023-07-30 18:40:00	204.6	0	0	0	272	2.93	4.81	76.1	46.5	99.21	0	-0.9	0	77	1.64	100	8219	99.17	81.9
2023-07-30 18:45:00	187.4	0	0	0	271	3.83	7.38	76.1	46.4	99.22	0	-0.9	0	76.9	1.65	100	8218	99.17	81.6
2023-07-30 18:50:00	173	0	0	0	283	4.21	5.86	76.1	45.5	99.22	-0.1	-0.9	0	76.7	1.67	100	8216	99.17	81
2023-07-30 18:55:00	157.8	0	0	0	301	4.38	6.53	75.9	46.3	99.21	0	-0.8	0	76.6	1.64	100	8213	99.16	80.7

Attachment 1B

Meteorological Data from the Rochester International Airport Weather Station

Attachment 1B

Meteorological Data from the Rochester International Airport

STATION	DATE	TIME	Hourly Dew Point Temp F	Hourly Dry Bulb Temp F	Hourly Relative Humidity	Hourly Station Pressure	Hourly Wind Direction Degrees	Hourly Wind Speed
ROCHESTER GREATER INTERNATIONAL NY US	7/1/2023	1554	69	75	82	29.28	150	6
ROCHESTER GREATER INTERNATIONAL NY US	7/1/2023	1654	70	75	84	29.28	160	6
ROCHESTER GREATER INTERNATIONAL NY US	7/1/2023	1754	70	75	84	29.26	170	9
ROCHESTER GREATER INTERNATIONAL NY US	7/1/2023	1854	71	74	91	29.26	170	5
ROCHESTER GREATER INTERNATIONAL NY US	7/1/2023	1900	71	74	91	29.22	170	5
ROCHESTER GREATER INTERNATIONAL NY US	7/1/2023	1954	71	74	91	29.25	200	3
ROCHESTER GREATER INTERNATIONAL NY US	7/1/2023	2054	70	72	94	29.26	240	5
ROCHESTER GREATER INTERNATIONAL NY US	7/1/2023	2154	70	71	96	29.27	220	3
ROCHESTER GREATER INTERNATIONAL NY US	7/1/2023	2254	69	70	97	29.27	230	5
ROCHESTER GREATER INTERNATIONAL NY US	7/1/2023	2354	68	70	93	29.26	240	5
ROCHESTER GREATER INTERNATIONAL NY US	7/2/2023	54	68	70	93	29.25	220	6
ROCHESTER GREATER INTERNATIONAL NY US	7/2/2023	100	68	70	93	29.21	220	6
ROCHESTER GREATER INTERNATIONAL NY US	7/2/2023	154	68	70	93	29.23	240	5
ROCHESTER GREATER INTERNATIONAL NY US	7/2/2023	254	68	70	93	29.23	230	5
ROCHESTER GREATER INTERNATIONAL NY US	7/2/2023	354	70	70	93	29.22	0	0
ROCHESTER GREATER INTERNATIONAL NY US	7/13/2023	1254	64	77	64	29.13	300	17
ROCHESTER GREATER INTERNATIONAL NY US	7/13/2023	1300	64	77	64	29.1	300	17
ROCHESTER GREATER INTERNATIONAL NY US	7/13/2023	1354	63	77	62	29.15	300	14
ROCHESTER GREATER INTERNATIONAL NY US	7/15/2023	1954	65	70	84	29.27	60	6
ROCHESTER GREATER INTERNATIONAL NY US	7/15/2023	2054	66	70	87	29.25	110	5
ROCHESTER GREATER INTERNATIONAL NY US	7/15/2023	2154	66	69	90	29.24	140	5
ROCHESTER GREATER INTERNATIONAL NY US	7/15/2023	2254	66	69	90	29.25	290	5
ROCHESTER GREATER INTERNATIONAL NY US	7/15/2023	2354	66	69	90	29.23	20	8
ROCHESTER GREATER INTERNATIONAL NY US	7/16/2023	20	18.9	69	90	29.23	280	11
ROCHESTER GREATER INTERNATIONAL NY US	7/16/2023	52	18.9	68	94	29.21	10	10
ROCHESTER GREATER INTERNATIONAL NY US	7/16/2023	54	19.4	69	93	29.22	350	7
ROCHESTER GREATER INTERNATIONAL NY US	7/16/2023	100	19.4	69	93	29.18	350	7
ROCHESTER GREATER INTERNATIONAL NY US	7/16/2023	101	19.4	68	96	29.2	50	14
ROCHESTER GREATER INTERNATIONAL NY US	7/16/2023	118	19.4	68	96	29.21	310	6
ROCHESTER GREATER INTERNATIONAL NY US	7/16/2023	131	19.4	68	96	29.23	0	0
ROCHESTER GREATER INTERNATIONAL NY US	7/16/2023	152	18.9	68	94	29.22	150	8
ROCHESTER GREATER INTERNATIONAL NY US	7/16/2023	154	19.4	68	96	29.22	130	7
ROCHESTER GREATER INTERNATIONAL NY US	7/16/2023	159	20	68	100	29.22	150	3
ROCHESTER GREATER INTERNATIONAL NY US	7/16/2023	216	20	68	100	29.22	340	3
ROCHESTER GREATER INTERNATIONAL NY US	7/16/2023	254	20	68	100	29.2	80	5
ROCHESTER GREATER INTERNATIONAL NY US	7/16/2023	300						
ROCHESTER GREATER INTERNATIONAL NY US	7/16/2023	354	19.4	67	100	29.19	60	9
ROCHESTER GREATER INTERNATIONAL NY US	7/16/2023	454	19.4	67	100	29.19	70	6
ROCHESTER GREATER INTERNATIONAL NY US	7/16/2023	516	19.4	67	100	29.18	90	6
ROCHESTER GREATER INTERNATIONAL NY US	7/16/2023	554	19.4	68	96	29.19	90	3
ROCHESTER GREATER INTERNATIONAL NY US	7/16/2023	654	19.4	68	96	29.19	0	0
ROCHESTER GREATER INTERNATIONAL NY US	7/16/2023	700	19.4	68	96	29.15	0	0
ROCHESTER GREATER INTERNATIONAL NY US	7/16/2023	724	19.4	68	96	29.2	180	3
ROCHESTER GREATER INTERNATIONAL NY US	7/16/2023	752	20.0	70	94	29.2	0	0
ROCHESTER GREATER INTERNATIONAL NY US	7/16/2023	754	20.0	69	96	29.2	0	0
ROCHESTER GREATER INTERNATIONAL NY US	7/16/2023	854	20.0	71	90	29.21	280	7
ROCHESTER GREATER INTERNATIONAL NY US	7/16/2023	914	20.6	72	91	29.22	280	9
ROCHESTER GREATER INTERNATIONAL NY US	7/16/2023	937	20.0	73	84	29.22	280	8
ROCHESTER GREATER INTERNATIONAL NY US	7/16/2023	944	20.0	73	84	29.22	300	8
ROCHESTER GREATER INTERNATIONAL NY US	7/16/2023	954	20.0	72	87	29.23	270	8
ROCHESTER GREATER INTERNATIONAL NY US	7/16/2023	1038	20.0	73	84	29.23	320	11
ROCHESTER GREATER INTERNATIONAL NY US	7/16/2023	1054	20.0	72	87	29.23	330	13
ROCHESTER GREATER INTERNATIONAL NY US	7/16/2023	1101	20.0	72	87	29.24	330	7
ROCHESTER GREATER INTERNATIONAL NY US	7/16/2023	1146	19.4	73	81	29.24	350	3
ROCHESTER GREATER INTERNATIONAL NY US	7/16/2023	1154	20.0	73	84	29.05	0	0
ROCHESTER GREATER INTERNATIONAL NY US	7/20/2023	2154	17.8	66	93	29.01	220	13
ROCHESTER GREATER INTERNATIONAL NY US	7/20/2023	2222	17.2	65	93	29.01	230	13
ROCHESTER GREATER INTERNATIONAL NY US	7/20/2023	2224	17.2	65	93	28.98	240	11
ROCHESTER GREATER INTERNATIONAL NY US	7/20/2023	2254	17.2	64	96	28.95	220	7
ROCHESTER GREATER INTERNATIONAL NY US	7/20/2023	2354	16.1	64	90	28.95	220	9
ROCHESTER GREATER INTERNATIONAL NY US	7/21/2023	54	61	63	93	29.15	240	6
ROCHESTER GREATER INTERNATIONAL NY US	7/21/2023	100	61	63	93	29.12	240	6
ROCHESTER GREATER INTERNATIONAL NY US	7/21/2023	137	61	62	96	29.15	210	3
ROCHESTER GREATER INTERNATIONAL NY US	7/21/2023	154	61	63	93	29.15	200	5
ROCHESTER GREATER INTERNATIONAL NY US	7/21/2023	252	61	63	94	29.15	200	5
ROCHESTER GREATER INTERNATIONAL NY US	7/21/2023	254	61	63	93	29.15	210	5
ROCHESTER GREATER INTERNATIONAL NY US	7/21/2023	354	60	62	93	29.15	210	5
ROCHESTER GREATER INTERNATIONAL NY US	7/21/2023	454	60	62	93	29.15	210	5
ROCHESTER GREATER INTERNATIONAL NY US	7/21/2023	554	62	64	93	29.16	230	8
ROCHESTER GREATER INTERNATIONAL NY US	7/29/2023	954	20.0	73	84	29.22	340	6
ROCHESTER GREATER INTERNATIONAL NY US	7/29/2023	1011	21.1	74	88	29.21	360	7
ROCHESTER GREATER INTERNATIONAL NY US	7/29/2023	1042	21.1	72	94	29.22	10	11
ROCHESTER GREATER INTERNATIONAL NY US	7/29/2023	1054	21.1	71	96	29.22	20	15
ROCHESTER GREATER INTERNATIONAL NY US	7/29/2023	1101	20.6	71	94	29.22	10	14
ROCHESTER GREATER INTERNATIONAL NY US	7/29/2023	1122	20.0	69	96	29.22	20	17
ROCHESTER GREATER INTERNATIONAL NY US	7/29/2023	1154	18.9	67	97	29.22	30	23
ROCHESTER GREATER INTERNATIONAL NY US	7/29/2023	1233	18.3	66	96	29.23	40	16
ROCHESTER GREATER INTERNATIONAL NY US	7/29/2023	1254	18.3	66	96	29.22	40	18
ROCHESTER GREATER INTERNATIONAL NY US	7/29/2023	1300	18.3	66	96	29.18	40	18
ROCHESTER GREATER INTERNATIONAL NY US	7/29/2023	1365	18.3	65	100	29.24	60	11
ROCHESTER GREATER INTERNATIONAL NY US	7/29/2023	1454	18.3	67	93	29.28	20	17
ROCHESTER GREATER INTERNATIONAL NY US	7/29/2023	1554	17.8	65	97	29.31	30	14
ROCHESTER GREATER INTERNATIONAL NY US	7/29/2023	1654	16.7	65	90	29.31	10	8
ROCHESTER GREATER INTERNATIONAL NY US	7/29/2023	1715	16.1	64	90	29.33	10	10
ROCHESTER GREATER INTERNATIONAL NY US	7/29/2023	1754	16.1	64	90	29.34	350	8
ROCHESTER GREATER INTERNATIONAL NY US	7/29/2023	1845	14.4	63	84	29.36	10	9
ROCHESTER GREATER INTERNATIONAL NY US	7/29/2023	1854	13.9	63	81	29.36	360	8
ROCHESTER GREATER INTERNATIONAL NY US	7/29/2023	1900	13.9	63	81	29.32	360	8
ROCHESTER GREATER INTERNATIONAL NY US	7/29/2023	1947	14.4	63	84	29.36	320	5

Attachment 2

Raw Data for Each Monitoring Station
July 1-31, 2023

Attachment 2

School Monitoring Station

Time Stamp	H_2S (ppb)	Battery (Volts)	Temperature (°F)	Humidity (%)	1-Hour Average (ppb)
7/1/2023, 12:03:47 AM	0	3.056	73.4	83	
7/1/2023, 12:13:47 AM	0	3.056	73.2	83.1	
7/1/2023, 12:23:47 AM	0	3.048	73	83	
7/1/2023, 12:33:47 AM	0	3.048	72.9	83	
7/1/2023, 12:43:47 AM	0	3.048	72.9	83.1	
7/1/2023, 12:53:47 AM	0	3.048	72.9	83.5	0
7/1/2023, 1:03:47 AM	0	3.048	73	84.1	0
7/1/2023, 1:13:47 AM	0	3.048	73	84.6	0
7/1/2023, 1:23:47 AM	0	3.048	73	84.8	0
7/1/2023, 1:33:47 AM	0	3.048	72.9	85	0
7/1/2023, 1:43:47 AM	0	3.048	72.7	85.3	0
7/1/2023, 1:53:47 AM	0	3.039	72.5	85.2	0
7/1/2023, 2:03:47 AM	0	3.039	72.3	85.4	0
7/1/2023, 2:13:47 AM	0	3.039	72.1	85.7	0
7/1/2023, 2:23:47 AM	0	3.039	72.1	85.7	0
7/1/2023, 2:33:47 AM	0	3.039	72.1	85.6	0
7/1/2023, 2:43:47 AM	0	3.039	72.3	85.3	0
7/1/2023, 2:53:47 AM	0	3.039	72.3	85.2	0
7/1/2023, 3:03:47 AM	0	3.039	72.3	85.1	0
7/1/2023, 3:13:47 AM	0	3.039	72.3	85.1	0
7/1/2023, 3:23:47 AM	0	3.03	72.1	85.1	0
7/1/2023, 3:33:47 AM	0	3.03	72	85.1	0
7/1/2023, 3:43:47 AM	0	3.03	71.8	85.2	0
7/1/2023, 3:53:47 AM	0	3.03	71.6	85.3	0
7/1/2023, 4:03:47 AM	0	3.03	71.4	85.5	0
7/1/2023, 4:13:47 AM	0	3.03	71.2	85.6	0
7/1/2023, 4:23:47 AM	0	3.03	71.1	85.9	0
7/1/2023, 4:33:47 AM	0	3.03	70.9	86	0
7/1/2023, 4:43:47 AM	0	3.03	70.7	86.2	0
7/1/2023, 4:53:47 AM	0	3.03	70.5	86.4	0
7/1/2023, 5:03:47 AM	0	3.021	70.3	86.6	0
7/1/2023, 5:13:47 AM	0	3.021	70.2	86.8	0
7/1/2023, 5:23:47 AM	0	3.021	70	87	0
7/1/2023, 5:33:47 AM	0	3.021	69.8	87.2	0
7/1/2023, 5:43:47 AM	0	3.021	69.8	87.4	0
7/1/2023, 5:53:47 AM	0	3.021	69.8	87.7	0
7/1/2023, 6:03:47 AM	0	3.021	69.8	87.8	0
7/1/2023, 6:13:47 AM	0	3.021	69.8	88	0
7/1/2023, 6:23:47 AM	0	3.021	69.8	88.1	0
7/1/2023, 6:33:47 AM	0	3.021	70	88.2	0
7/1/2023, 6:43:47 AM	0	3.012	70.2	88.3	0
7/1/2023, 6:53:47 AM	0	3.012	70.3	88.3	0
7/1/2023, 7:03:47 AM	0	3.012	70.9	88.3	0
7/1/2023, 7:13:47 AM	0	3.012	71.4	88.2	0
7/1/2023, 7:23:47 AM	0	3.012	72.3	87.9	0
7/1/2023, 7:33:47 AM	0	3.012	73.2	87.4	0
7/1/2023, 7:43:47 AM	0	3.012	74.1	86.8	0
7/1/2023, 7:53:47 AM	0	3.012	75	86.1	0
7/1/2023, 8:03:47 AM	0	3.012	76.3	85.3	0
7/1/2023, 8:13:47 AM	0	3.012	77.7	84.3	0
7/1/2023, 8:23:47 AM	0	3.004	79.5	82.8	0
7/1/2023, 8:33:47 AM	0	3.004	80.6	81.3	0
7/1/2023, 8:43:47 AM	0	3.004	81.1	80.1	0
7/1/2023, 8:53:47 AM	0	3.004	81.3	79.2	0
7/1/2023, 9:03:47 AM	0	3.004	81.5	78.6	0
7/1/2023, 9:13:47 AM	0	3.004	81.9	78.1	0
7/1/2023, 9:23:47 AM	0	3.004	82.4	77.5	0

School Monitoring Station

Time Stamp	H_2S (ppb)	Battery (Volts)	Temperature (°F)	Humidity (%)	1-Hour Average (ppb)
7/1/2023, 9:33:47 AM	0	3.004	83.5	76.6	0
7/1/2023, 9:43:47 AM	0	3.004	84.6	75.9	0
7/1/2023, 9:53:47 AM	0	3.004	85.5	75.1	0
7/1/2023, 10:03:47 AM	0	3.004	86.7	73.7	0
7/1/2023, 10:13:47 AM	0	3.004	88	72.4	0
7/1/2023, 10:23:47 AM	0	2.995	89.1	70.8	0
7/1/2023, 10:33:47 AM	0	2.995	90.5	69.6	0
7/1/2023, 10:43:47 AM	0	2.995	91	68.4	0
7/1/2023, 10:53:47 AM	0	2.995	91.4	67.9	0
7/1/2023, 11:03:47 AM	0	2.995	91.9	67.3	0
7/1/2023, 11:13:47 AM	0	2.995	91.9	66.6	0
7/1/2023, 11:23:47 AM	0	2.995	92.1	66.5	0
7/1/2023, 11:33:47 AM	0	2.995	91.9	66.4	0
7/1/2023, 11:43:47 AM	0	2.995	91.9	66.5	0
7/1/2023, 11:53:47 AM	0	2.995	91.8	66.4	0
7/1/2023, 12:03:47 PM	0	2.995	92.3	66.1	0
7/1/2023, 12:13:47 PM	0	2.995	92.5	65.9	0
7/1/2023, 12:23:47 PM	0	2.995	92.3	65.6	0
7/1/2023, 12:33:47 PM	0	2.995	92.5	65.6	0
7/1/2023, 12:43:47 PM	0	2.995	93	65.4	0
7/1/2023, 12:53:47 PM	0	2.995	93	64.9	0
7/1/2023, 1:03:47 PM	0	2.995	93.7	64.3	0
7/1/2023, 1:13:47 PM	0	2.995	94.6	63.6	0
7/1/2023, 1:23:47 PM	0	2.995	95.4	63.4	0
7/1/2023, 1:33:47 PM	0	2.986	96.1	62.9	0
7/1/2023, 1:43:47 PM	0	2.986	96.8	62.5	0
7/1/2023, 1:53:47 PM	0	2.986	97.2	62.3	0
7/1/2023, 2:03:47 PM	0	2.986	97.2	62.5	0
7/1/2023, 2:13:47 PM	0	2.986	96.1	62.3	0
7/1/2023, 2:23:47 PM	0	2.986	94.3	63.2	0
7/1/2023, 2:33:47 PM	0	2.986	92.5	64.3	0
7/1/2023, 2:43:47 PM	0	2.986	90.9	65.4	0
7/1/2023, 2:53:47 PM	0	2.986	88.9	67.2	0
7/1/2023, 3:03:47 PM	0	2.986	84.6	68.9	0
7/1/2023, 3:13:47 PM	3	2.986	80.6	71.6	0.5
7/1/2023, 3:23:47 PM	0	2.986	77.9	74.2	0.5
7/1/2023, 3:33:47 PM	0	2.986	76.5	76.6	0.5
7/1/2023, 3:43:47 PM	0	2.986	76.3	78.7	0.5
7/1/2023, 3:53:47 PM	0	2.986	76.8	79.9	0.5
7/1/2023, 4:03:47 PM	0	2.986	77.2	80	0.5
7/1/2023, 4:13:47 PM	0	2.986	77.2	80.3	0
7/1/2023, 4:23:47 PM	0	2.986	76.8	80.9	0
7/1/2023, 4:33:47 PM	0	2.977	76.1	81.8	0
7/1/2023, 4:43:47 PM	0	2.977	75.7	83.1	0
7/1/2023, 4:53:47 PM	0	2.977	75.6	83.8	0
7/1/2023, 5:03:47 PM	0	2.977	75.4	84.5	0
7/1/2023, 5:13:47 PM	0	2.977	75.2	85.1	0
7/1/2023, 5:23:47 PM	0	2.977	74.8	84.9	0
7/1/2023, 5:33:47 PM	0	2.977	74.1	85.5	0
7/1/2023, 5:43:47 PM	0	2.977	73.4	86.4	0
7/1/2023, 5:53:47 PM	0	2.977	73	86.9	0
7/1/2023, 6:03:47 PM	0	2.977	72.7	87.3	0
7/1/2023, 6:13:47 PM	0	2.977	72.5	87.8	0
7/1/2023, 6:23:47 PM	0	2.977	72.7	88.3	0
7/1/2023, 6:33:47 PM	0	2.968	72.9	88.6	0
7/1/2023, 6:43:47 PM	0	2.968	72.9	88.7	0
7/1/2023, 6:53:47 PM	0	2.968	72.9	88.8	0

School Monitoring Station

Time Stamp	H_2S (ppb)	Battery (Volts)	Temperature (°F)	Humidity (%)	1-Hour Average (ppb)
7/1/2023, 7:03:47 PM	0	2.968	72.7	88.9	0
7/1/2023, 7:13:47 PM	0	2.968	72.7	89.1	0
7/1/2023, 7:23:47 PM	0	2.968	72.5	89.4	0
7/1/2023, 7:33:47 PM	0	2.968	72.5	89.7	0
7/1/2023, 7:43:47 PM	0	2.968	72.5	90.1	0
7/1/2023, 7:53:47 PM	0	2.968	72.5	90.3	0
7/1/2023, 8:03:47 PM	0	2.968	72.5	90.5	0
7/1/2023, 8:13:47 PM	0	2.968	72.5	90.8	0
7/1/2023, 8:23:47 PM	0	2.968	72.3	91	0
7/1/2023, 8:33:47 PM	0	2.96	72.3	91.2	0
7/1/2023, 8:43:47 PM	0	2.96	72.1	91.4	0
7/1/2023, 8:53:47 PM	0	2.96	72.1	91.6	0
7/1/2023, 9:03:47 PM	0	2.96	72	91.7	0
7/1/2023, 9:13:47 PM	0	2.96	71.8	92	0
7/1/2023, 9:23:47 PM	0	2.96	71.6	92.3	0
7/1/2023, 9:33:47 PM	0	2.96	71.6	92.5	0
7/1/2023, 9:43:47 PM	0	2.96	71.4	92.8	0
7/1/2023, 9:53:47 PM	0	2.96	71.4	93	0
7/1/2023, 10:03:47 PM	0	2.96	71.2	93.2	0
7/1/2023, 10:13:47 PM	0	2.96	71.1	93.2	0
7/1/2023, 10:23:47 PM	0	2.96	70.9	93.3	0
7/1/2023, 10:33:47 PM	0	2.96	70.9	93.4	0
7/1/2023, 10:43:47 PM	0	2.951	70.7	93.7	0
7/1/2023, 10:53:47 PM	0	2.951	70.7	93.9	0
7/1/2023, 11:03:47 PM	0	2.951	70.5	94.1	0
7/1/2023, 11:13:47 PM	0	2.951	70.5	94.3	0
7/1/2023, 11:23:47 PM	0	2.951	70.5	94.5	0
7/1/2023, 11:33:47 PM	0	2.951	70.3	94.7	0
7/1/2023, 11:43:47 PM	0	2.951	70.3	94.8	0
7/1/2023, 11:53:47 PM	0	2.951	70.2	94.8	0
7/2/2023, 12:03:47 AM	0	2.951	70.2	95	0
7/2/2023, 12:13:47 AM	0	2.951	70.2	95.1	0
7/2/2023, 12:23:47 AM	0	2.951	70.2	95.2	0
7/2/2023, 12:33:47 AM	0	2.951	70.2	95.3	0
7/2/2023, 12:43:47 AM	0	2.951	70	95.5	0
7/2/2023, 12:53:47 AM	0	2.951	70	95.6	0
7/2/2023, 1:03:47 AM	0	2.942	70	95.7	0
7/2/2023, 1:13:47 AM	0	2.942	70	95.8	0
7/2/2023, 1:23:47 AM	0	2.942	70	95.9	0
7/2/2023, 1:33:47 AM	0	2.942	70	95.9	0
7/2/2023, 1:43:47 AM	0	2.942	69.8	96	0
7/2/2023, 1:53:47 AM	0	2.942	69.8	96	0
7/2/2023, 2:03:47 AM	0	2.942	69.8	96.1	0
7/2/2023, 2:13:47 AM	0	2.942	69.6	96.1	0
7/2/2023, 2:23:47 AM	0	2.942	69.6	96.1	0
7/2/2023, 2:33:47 AM	0	2.942	69.6	96.2	0
7/2/2023, 2:43:47 AM	0	2.942	69.6	96.2	0
7/2/2023, 2:53:47 AM	0	2.942	69.4	96.3	0
7/2/2023, 3:03:47 AM	0	2.942	69.4	96.3	0
7/2/2023, 3:13:47 AM	0	2.942	69.4	96.4	0
7/2/2023, 3:23:47 AM	0	2.933	69.4	96.5	0
7/2/2023, 3:33:47 AM	0	2.933	69.4	96.5	0
7/2/2023, 3:43:47 AM	0	2.933	69.4	96.6	0
7/2/2023, 3:53:47 AM	0	2.933	69.4	96.8	0
7/2/2023, 4:03:47 AM	0	2.933	69.4	96.9	0
7/2/2023, 4:13:47 AM	0	2.933	69.4	96.9	0
7/2/2023, 4:23:47 AM	0	2.933	69.4	96.9	0

School Monitoring Station

Time Stamp	H_2S (ppb)	Battery (Volts)	Temperature (°F)	Humidity (%)	1-Hour Average (ppb)
7/2/2023, 4:33:47 AM	0	2.933	69.4	97	0
7/2/2023, 4:43:47 AM	0	2.933	69.4	97	0
7/2/2023, 4:53:47 AM	0	2.933	69.3	97.1	0
7/2/2023, 5:03:47 AM	0	2.933	69.3	97.1	0
7/2/2023, 5:13:47 AM	0	2.933	69.3	97.1	0
7/2/2023, 5:23:47 AM	0	2.933	69.1	97.1	0
7/2/2023, 5:33:47 AM	0	2.933	69.1	97	0
7/2/2023, 5:43:47 AM	0	2.933	69.1	97	0
7/2/2023, 5:53:47 AM	0	2.933	69.1	97.1	0
7/2/2023, 6:03:47 AM	0	2.925	69.1	97.2	0
7/2/2023, 6:13:47 AM	0	2.925	69.1	97.2	0
7/2/2023, 6:23:47 AM	0	2.925	69.1	97.2	0
7/2/2023, 6:33:47 AM	0	2.925	69.1	97.3	0
7/2/2023, 6:43:47 AM	0	2.925	69.1	97.3	0
7/2/2023, 6:53:47 AM	0	2.925	69.1	97.5	0
7/2/2023, 7:03:47 AM	0	2.925	69.3	97.6	0
7/2/2023, 7:13:47 AM	0	2.925	69.3	97.7	0
7/2/2023, 7:23:47 AM	0	2.925	69.4	97.9	0
7/2/2023, 7:33:47 AM	0	2.925	69.6	98	0
7/2/2023, 7:43:47 AM	0	2.925	69.8	98.3	0
7/2/2023, 7:53:47 AM	0	2.925	70.2	98.5	0
7/2/2023, 8:03:47 AM	0	2.925	70.3	98.7	0
7/2/2023, 8:13:47 AM	0	2.925	70.9	99	0
7/2/2023, 8:23:47 AM	0	2.925	71.4	99.4	0
7/2/2023, 8:33:47 AM	0	2.925	72.3	99.7	0
7/2/2023, 8:43:47 AM	0	2.916	73.4	99.5	0
7/2/2023, 8:53:47 AM	0	2.916	74.5	98.9	0
7/2/2023, 9:03:47 AM	0	2.916	75.6	97.6	0
7/2/2023, 9:13:47 AM	0	2.916	76.6	96.1	0
7/2/2023, 9:23:47 AM	0	2.916	77.4	94.6	0
7/2/2023, 9:33:47 AM	0	2.916	77.9	93.5	0
7/2/2023, 9:43:47 AM	0	2.916	78.3	92.7	0
7/2/2023, 9:53:47 AM	0	2.916	78.6	91.8	0
7/2/2023, 10:03:47 AM	0	2.916	78.8	91.1	0
7/2/2023, 10:13:47 AM	0	2.916	79.2	90.3	0
7/2/2023, 10:23:47 AM	0	2.916	79.7	89.4	0
7/2/2023, 10:33:47 AM	0	2.916	80.4	88.6	0
7/2/2023, 10:43:47 AM	0	2.916	80.8	87	0
7/2/2023, 10:53:47 AM	0	2.916	80.8	86.2	0
7/2/2023, 11:03:47 AM	0	2.916	80.8	85.8	0
7/2/2023, 11:13:47 AM	0	2.916	81	85.5	0
7/2/2023, 11:23:47 AM	0	2.916	81	85.1	0
7/2/2023, 11:33:47 AM	0	2.916	81.1	84.2	0
7/2/2023, 11:43:47 AM	0	2.916	81.1	83.8	0
7/2/2023, 11:53:47 AM	0	2.916	81.1	83.8	0
7/2/2023, 12:03:47 PM	0	2.916	81.1	83.4	0
7/2/2023, 12:13:47 PM	0	2.916	81.3	83.2	0
7/2/2023, 12:23:47 PM	0	2.916	81.5	83	0
7/2/2023, 12:33:47 PM	0	2.916	81.9	82.7	0
7/2/2023, 12:43:47 PM	0	2.916	82	82.7	0
7/2/2023, 12:53:47 PM	0	2.916	82.2	82	0
7/2/2023, 1:03:47 PM	0	2.907	82.4	81.2	0
7/2/2023, 1:13:47 PM	0	2.907	82.8	80.8	0
7/2/2023, 1:23:47 PM	0	2.907	82.9	80.8	0
7/2/2023, 1:33:47 PM	0	2.907	83.1	80.7	0
7/2/2023, 1:43:47 PM	0	2.907	83.3	80.3	0
7/2/2023, 1:53:47 PM	0	2.907	83.3	80.3	0

School Monitoring Station

Time Stamp	H_2S (ppb)	Battery (Volts)	Temperature (°F)	Humidity (%)	1-Hour Average (ppb)
7/2/2023, 2:03:47 PM	0	2.907	83.1	80.2	0
7/2/2023, 2:13:47 PM	0	2.907	82.9	80.7	0
7/2/2023, 2:23:47 PM	0	2.907	82.6	81.2	0
7/2/2023, 2:33:47 PM	0	2.907	82	81.3	0
7/2/2023, 2:43:47 PM	0	2.907	81.3	82.5	0
7/2/2023, 2:53:47 PM	0	2.907	80.6	83.2	0
7/2/2023, 3:03:47 PM	0	2.907	80.1	84.2	0
7/2/2023, 3:13:47 PM	0	2.907	79.3	85.1	0
7/2/2023, 3:23:47 PM	0	2.907	78.8	85.9	0
7/2/2023, 3:33:47 PM	0	2.907	78.4	86.6	0
7/2/2023, 3:43:47 PM	0	2.907	77.9	87.2	0
7/2/2023, 3:53:47 PM	0	2.907	77.7	87.6	0
7/2/2023, 4:03:47 PM	0	2.907	77.7	87.8	0
7/2/2023, 4:13:47 PM	0	2.907	77.7	88.1	0
7/2/2023, 4:23:47 PM	0	2.907	77.4	88.1	0
7/2/2023, 4:33:47 PM	0	2.907	77.2	87.8	0
7/2/2023, 4:43:47 PM	0	2.907	76.5	87.4	0
7/2/2023, 4:53:47 PM	0	2.907	75.9	87.8	0
7/2/2023, 5:03:47 PM	0	2.907	75.7	88.2	0
7/2/2023, 5:13:47 PM	0	2.907	75.6	88.7	0
7/2/2023, 5:23:47 PM	0	2.907	75.4	88.7	0
7/2/2023, 5:33:47 PM	0	2.898	75.4	88.7	0
7/2/2023, 5:43:47 PM	0	2.898	75.4	89	0
7/2/2023, 5:53:47 PM	0	2.898	75.6	89.2	0
7/2/2023, 6:03:47 PM	0	2.898	75.9	89.3	0
7/2/2023, 6:13:47 PM	0	2.898	76.3	89.1	0
7/2/2023, 6:23:47 PM	0	2.898	76.3	89.1	0
7/2/2023, 6:33:47 PM	0	2.898	76.3	89	0
7/2/2023, 6:43:47 PM	0	2.898	76.3	89.3	0
7/2/2023, 6:53:47 PM	0	2.898	76.3	89.4	0
7/2/2023, 7:03:47 PM	0	2.898	76.1	89.7	0
7/2/2023, 7:13:47 PM	0	2.898	75.7	89.6	0
7/2/2023, 7:23:47 PM	0	2.898	75.4	89.7	0
7/2/2023, 7:33:47 PM	0	2.898	75	89.8	0
7/2/2023, 7:43:47 PM	0	2.898	74.5	89.9	0
7/2/2023, 7:53:47 PM	0	2.898	73.9	90	0
7/2/2023, 8:03:47 PM	0	2.898	73.6	90.3	0
7/2/2023, 8:13:47 PM	0	2.898	73	90.6	0
7/2/2023, 8:23:47 PM	0	2.898	72.9	91	0
7/2/2023, 8:33:47 PM	0	2.898	72.7	91.3	0
7/2/2023, 8:43:47 PM	0	2.898	72.3	91.5	0
7/2/2023, 8:53:47 PM	0	2.889	72.1	91.9	0
7/2/2023, 9:03:47 PM	0	2.889	72	92.1	0
7/2/2023, 9:13:47 PM	0	2.889	71.8	92.2	0
7/2/2023, 9:23:47 PM	0	2.889	71.6	92.5	0
7/2/2023, 9:33:47 PM	0	2.889	71.4	92.7	0
7/2/2023, 9:43:47 PM	0	2.889	71.4	93	0
7/2/2023, 9:53:47 PM	0	2.889	71.2	93.2	0
7/2/2023, 10:03:47 PM	0	2.889	71.2	93.4	0
7/2/2023, 10:13:47 PM	0	2.889	71.2	93.7	0
7/2/2023, 10:23:47 PM	0	2.889	71.1	93.9	0
7/2/2023, 10:33:47 PM	0	2.889	71.1	94.1	0
7/2/2023, 10:43:47 PM	0	2.889	71.1	94.2	0
7/2/2023, 10:53:47 PM	0	2.889	70.9	94.3	0
7/2/2023, 11:03:47 PM	0	2.889	70.9	94.4	0
7/2/2023, 11:13:47 PM	0	2.889	70.7	94.5	0
7/2/2023, 11:23:47 PM	0	2.889	70.5	94.6	0

School Monitoring Station

Time Stamp	H_2S (ppb)	Battery (Volts)	Temperature (°F)	Humidity (%)	1-Hour Average (ppb)
7/2/2023, 11:33:47 PM	0	2.889	70.3	94.7	0
7/2/2023, 11:43:47 PM	0	2.889	70.3	94.8	0
7/2/2023, 11:53:47 PM	0	2.889	70.2	94.9	0
7/3/2023, 12:03:47 AM	0	2.881	70.2	95.2	0
7/3/2023, 12:13:47 AM	0	2.881	70.2	95.3	0
7/3/2023, 12:23:47 AM	0	2.881	70	95.4	0
7/3/2023, 12:33:47 AM	0	2.881	70	95.5	0
7/3/2023, 12:43:47 AM	0	2.881	69.8	95.6	0
7/3/2023, 12:53:47 AM	0	2.881	69.8	95.7	0
7/3/2023, 1:03:47 AM	0	2.881	69.8	95.8	0
7/3/2023, 1:13:47 AM	0	2.881	69.6	95.8	0
7/3/2023, 1:23:47 AM	0	2.881	69.6	95.9	0
7/3/2023, 1:33:47 AM	0	2.881	69.4	96.1	0
7/3/2023, 1:43:47 AM	0	2.881	69.4	96.2	0
7/3/2023, 1:53:47 AM	0	2.881	69.4	96.3	0
7/3/2023, 2:03:47 AM	0	2.881	69.4	96.4	0
7/3/2023, 2:13:47 AM	0	2.881	69.3	96.4	0
7/3/2023, 2:23:47 AM	0	2.881	69.3	96.5	0
7/3/2023, 2:33:47 AM	0	2.881	69.3	96.5	0
7/3/2023, 2:43:47 AM	0	2.881	69.1	96.5	0
7/3/2023, 2:53:47 AM	0	2.881	69.1	96.6	0
7/3/2023, 3:03:47 AM	0	2.881	69.1	96.7	0
7/3/2023, 3:13:47 AM	0	2.872	69.1	96.8	0
7/3/2023, 3:23:47 AM	0	2.872	69.1	96.9	0
7/3/2023, 3:33:47 AM	0	2.872	68.9	96.9	0
7/3/2023, 3:43:47 AM	0	2.872	68.9	97	0
7/3/2023, 3:53:47 AM	0	2.872	68.9	97	0
7/3/2023, 4:03:47 AM	0	2.872	68.9	97.2	0
7/3/2023, 4:13:47 AM	0	2.872	68.9	97.2	0
7/3/2023, 4:23:47 AM	0	2.872	68.9	97.2	0
7/3/2023, 4:33:47 AM	0	2.872	68.9	97.3	0
7/3/2023, 4:43:47 AM	0	2.872	68.9	97.4	0
7/3/2023, 4:53:47 AM	0	2.872	68.9	97.4	0
7/3/2023, 5:03:47 AM	0	2.872	68.9	97.5	0
7/3/2023, 5:13:47 AM	0	2.872	68.9	97.5	0
7/3/2023, 5:23:47 AM	0	2.872	68.9	97.6	0
7/3/2023, 5:33:47 AM	0	2.872	68.9	97.7	0
7/3/2023, 5:43:47 AM	0	2.872	69.1	97.8	0
7/3/2023, 5:53:47 AM	0	2.872	69.1	97.9	0
7/3/2023, 6:03:47 AM	0	2.872	69.1	98	0
7/3/2023, 6:13:47 AM	0	2.872	69.1	98	0
7/3/2023, 6:23:47 AM	0	2.872	69.1	98.1	0
7/3/2023, 6:33:47 AM	0	2.863	69.1	98.1	0
7/3/2023, 6:43:47 AM	0	2.863	69.1	98.1	0
7/3/2023, 6:53:47 AM	0	2.863	69.1	98.1	0
7/3/2023, 7:03:47 AM	0	2.863	69.3	98.2	0
7/3/2023, 7:13:47 AM	0	2.863	69.3	98.2	0
7/3/2023, 7:23:47 AM	0	2.863	69.3	98.2	0
7/3/2023, 7:33:47 AM	0	2.863	69.4	98.1	0
7/3/2023, 7:43:47 AM	0	2.863	69.4	98.1	0
7/3/2023, 7:53:47 AM	0	2.863	69.4	98.2	0
7/3/2023, 8:03:47 AM	0	2.863	69.4	98.2	0
7/3/2023, 8:13:47 AM	0	2.863	69.6	98.3	0
7/3/2023, 8:23:47 AM	0	2.863	69.8	98.4	0
7/3/2023, 8:33:47 AM	0	2.863	70	98.5	0
7/3/2023, 8:43:47 AM	0	2.863	70.2	98.6	0
7/3/2023, 8:53:47 AM	0	2.863	70.5	98.8	0

School Monitoring Station

Time Stamp	H_2S (ppb)	Battery (Volts)	Temperature (°F)	Humidity (%)	1-Hour Average (ppb)
7/3/2023, 9:03:47 AM	0	2.863	70.9	98.8	0
7/3/2023, 9:13:47 AM	0	2.863	71.1	98.7	0
7/3/2023, 9:23:47 AM	0	2.854	71.2	98.4	0
7/3/2023, 9:33:47 AM	0	2.854	71.2	98.1	0
7/3/2023, 9:43:47 AM	0	2.854	71.4	97.6	0
7/3/2023, 9:53:47 AM	0	2.854	71.6	97.2	0
7/3/2023, 10:03:47 AM	0	2.854	72	97	0
7/3/2023, 10:13:47 AM	0	2.854	72.3	96.7	0
7/3/2023, 10:23:47 AM	0	2.854	72.5	96.3	0
7/3/2023, 10:33:47 AM	0	2.854	72.5	95.9	0
7/3/2023, 10:43:47 AM	0	2.854	72.3	95.7	0
7/3/2023, 10:53:47 AM	0	2.846	72.1	95.6	0
7/3/2023, 11:03:47 AM	0	2.846	72	95.6	0
7/3/2023, 11:13:47 AM	0	2.846	71.8	95.6	0
7/3/2023, 11:23:47 AM	0	2.846	71.8	95.6	0
7/3/2023, 11:33:47 AM	0	2.846	71.6	95.4	0
7/3/2023, 11:43:47 AM	0	2.846	71.2	95.3	0
7/3/2023, 11:53:47 AM	0	2.846	71.2	95.4	0
7/3/2023, 12:03:47 PM	0	2.846	71.4	95.6	0
7/3/2023, 12:13:47 PM	0	2.846	71.8	95.1	0
7/3/2023, 12:23:47 PM	0	2.846	72	94.5	0
7/3/2023, 12:33:47 PM	0	2.846	72	94	0
7/3/2023, 12:43:47 PM	0	2.846	71.8	93.5	0
7/3/2023, 12:53:47 PM	0	2.846	72	92.9	0
7/3/2023, 1:03:47 PM	0	2.846	72.1	92.4	0
7/3/2023, 1:13:47 PM	0	2.846	72.3	91.9	0
7/3/2023, 1:23:47 PM	0	2.846	72.7	91.7	0
7/3/2023, 1:33:47 PM	0	2.846	73.2	91.3	0
7/3/2023, 1:43:47 PM	0	2.846	73.2	90.7	0
7/3/2023, 1:53:47 PM	0	2.846	73	90.3	0
7/3/2023, 2:03:47 PM	0	2.846	72.9	90.3	0
7/3/2023, 2:13:47 PM	0	2.846	72.7	90.3	0
7/3/2023, 2:23:47 PM	0	2.846	72.7	90.4	0
7/3/2023, 2:33:47 PM	0	2.846	72.7	90.5	0
7/3/2023, 2:43:47 PM	0	2.846	72.9	90.8	0
7/3/2023, 2:53:47 PM	0	2.846	73	90.8	0
7/3/2023, 3:03:47 PM	0	2.837	73.2	90.6	0
7/3/2023, 3:13:47 PM	0	2.846	73.6	90	0
7/3/2023, 3:23:47 PM	0	2.837	73.9	89.9	0
7/3/2023, 3:33:47 PM	0	2.837	74.5	89.6	0
7/3/2023, 3:43:47 PM	0	2.837	75.2	89	0
7/3/2023, 3:53:47 PM	0	2.837	75.7	88.5	0
7/3/2023, 4:03:47 PM	0	2.846	76.8	88	0
7/3/2023, 4:13:47 PM	0	2.837	77.7	87	0
7/3/2023, 4:23:47 PM	0	2.837	78.3	86.3	0
7/3/2023, 4:33:47 PM	0	2.846	78.4	85	0
7/3/2023, 4:43:47 PM	0	2.846	78.4	84.8	0
7/3/2023, 4:53:47 PM	0	2.846	78.4	84.4	0
7/3/2023, 5:03:47 PM	0	2.846	78.6	84.1	0
7/3/2023, 5:13:47 PM	0	2.846	78.8	83.8	0
7/3/2023, 5:23:47 PM	0	2.846	79	83.4	0
7/3/2023, 5:33:47 PM	0	2.846	79.7	82.7	0
7/3/2023, 5:43:47 PM	0	2.846	80.1	81.6	0
7/3/2023, 5:53:47 PM	0	2.846	80.4	80.8	0
7/3/2023, 6:03:47 PM	0	2.846	80.6	80.3	0
7/3/2023, 6:13:47 PM	0	2.846	81.1	79.7	0
7/3/2023, 6:23:47 PM	0	2.846	81.3	80	0

School Monitoring Station

Time Stamp	H_2S (ppb)	Battery (Volts)	Temperature (°F)	Humidity (%)	1-Hour Average (ppb)
7/3/2023, 6:33:47 PM	0	2.846	81.1	79.9	0
7/3/2023, 6:43:47 PM	0	2.846	80.4	79.9	0
7/3/2023, 6:53:47 PM	0	2.846	80.1	79.7	0
7/3/2023, 7:03:47 PM	0	2.846	79.9	79.7	0
7/3/2023, 7:13:47 PM	0	2.846	79.3	79.5	0
7/3/2023, 7:23:47 PM	0	2.846	79	79.8	0
7/3/2023, 7:33:47 PM	0	2.846	78.8	79.6	0
7/3/2023, 7:43:47 PM	0	2.846	78.4	79.5	0
7/3/2023, 7:53:47 PM	0	2.846	77.9	79.7	0
7/3/2023, 8:03:47 PM	0	2.846	77.5	79.9	0
7/3/2023, 8:13:47 PM	0	2.846	77	80.3	0
7/3/2023, 8:23:47 PM	0	2.846	76.5	80.8	0
7/3/2023, 8:33:47 PM	0	2.846	75.7	81.2	0
7/3/2023, 8:43:47 PM	0	2.846	75.2	81.9	0
7/3/2023, 8:53:47 PM	0	2.846	74.5	82.6	0
7/3/2023, 9:03:47 PM	0	2.846	73.8	83.3	0
7/3/2023, 9:13:47 PM	0	2.846	73	84.4	0
7/3/2023, 9:23:47 PM	0	2.846	72.5	85.1	0
7/3/2023, 9:33:47 PM	0	2.846	72	85.7	0
7/3/2023, 9:43:47 PM	0	2.846	71.4	86.2	0
7/3/2023, 9:53:47 PM	0	2.846	70.9	86.7	0
7/3/2023, 10:03:47 PM	0	2.846	70.3	87.4	0
7/3/2023, 10:13:47 PM	0	2.846	70	87.9	0
7/3/2023, 10:23:47 PM	0	2.846	69.4	88.5	0
7/3/2023, 10:33:47 PM	0	2.846	69.1	89.1	0
7/3/2023, 10:43:47 PM	0	2.846	68.9	89.6	0
7/3/2023, 10:53:47 PM	0	2.837	68.5	89.9	0
7/3/2023, 11:03:47 PM	0	2.837	68.2	90.3	0
7/3/2023, 11:13:47 PM	0	2.837	68	90.7	0
7/3/2023, 11:23:47 PM	0	2.837	67.8	91	0
7/3/2023, 11:33:47 PM	0	2.837	67.6	91.4	0
7/3/2023, 11:43:47 PM	0	2.837	67.5	91.8	0
7/3/2023, 11:53:47 PM	0	2.837	67.3	92.1	0
7/4/2023, 12:03:47 AM	0	2.837	67.1	92.4	0
7/4/2023, 12:13:47 AM	0	2.837	67.1	92.7	0
7/4/2023, 12:23:47 AM	0	2.837	66.9	93	0
7/4/2023, 12:33:47 AM	0	2.837	66.7	93.2	0
7/4/2023, 12:43:47 AM	0	2.837	66.6	93.3	0
7/4/2023, 12:53:47 AM	0	2.837	66.4	93.4	0
7/4/2023, 1:03:47 AM	0	2.837	66.2	93.5	0
7/4/2023, 1:13:47 AM	0	2.837	66	93.7	0
7/4/2023, 1:23:47 AM	0	2.837	65.8	93.9	0
7/4/2023, 1:33:47 AM	0	2.837	65.7	93.9	0
7/4/2023, 1:43:47 AM	0	2.837	65.5	93.8	0
7/4/2023, 1:53:47 AM	0	2.837	65.1	93.8	0
7/4/2023, 2:03:47 AM	0	2.837	64.9	93.9	0
7/4/2023, 2:13:47 AM	0	2.837	64.8	94.1	0
7/4/2023, 2:23:47 AM	0	2.837	64.6	94.2	0
7/4/2023, 2:33:47 AM	0	2.837	64.4	94.4	0
7/4/2023, 2:43:47 AM	0	2.837	64.2	94.5	0
7/4/2023, 2:53:47 AM	0	2.828	64	94.6	0
7/4/2023, 3:03:47 AM	0	2.828	63.9	94.6	0
7/4/2023, 3:13:47 AM	0	2.828	63.9	94.9	0
7/4/2023, 3:23:47 AM	0	2.828	63.7	95.1	0
7/4/2023, 3:33:47 AM	0	2.828	63.5	95	0
7/4/2023, 3:43:47 AM	0	2.828	63.3	94.9	0
7/4/2023, 3:53:47 AM	0	2.828	63.1	94.9	0

School Monitoring Station

Time Stamp	H_2S (ppb)	Battery (Volts)	Temperature (°F)	Humidity (%)	1-Hour Average (ppb)
7/4/2023, 4:03:47 AM	0	2.828	63.1	95	0
7/4/2023, 4:13:47 AM	0	2.828	63	95.2	0
7/4/2023, 4:23:47 AM	0	2.828	62.8	95.4	0
7/4/2023, 4:33:47 AM	0	2.828	62.8	95.6	0
7/4/2023, 4:43:47 AM	0	2.828	62.8	95.9	0
7/4/2023, 4:53:47 AM	0	2.828	63.1	96.2	0
7/4/2023, 5:03:47 AM	0	2.828	63.3	96.5	0
7/4/2023, 5:13:47 AM	0	2.828	63.3	96.6	0
7/4/2023, 5:23:47 AM	0	2.828	63.1	96.5	0
7/4/2023, 5:33:47 AM	0	2.828	63.1	96.4	0
7/4/2023, 5:43:47 AM	0	2.828	63	96.3	0
7/4/2023, 5:53:47 AM	0	2.828	62.8	96.4	0
7/4/2023, 6:03:47 AM	0	2.828	63	96.7	0
7/4/2023, 6:13:47 AM	0	2.828	63.1	96.8	0
7/4/2023, 6:23:47 AM	0	2.828	63.1	97	0
7/4/2023, 6:33:47 AM	0	2.828	63.3	97.2	0
7/4/2023, 6:43:47 AM	0	2.828	63.7	97.5	0
7/4/2023, 6:53:47 AM	0	2.828	64.4	97.9	0
7/4/2023, 7:03:47 AM	0	2.828	65.1	98.3	0
7/4/2023, 7:13:47 AM	0	2.828	65.8	98.7	0
7/4/2023, 7:23:47 AM	0	2.828	66.6	98.9	0
7/4/2023, 7:33:47 AM	0	2.828	67.1	99	0
7/4/2023, 7:43:47 AM	0	2.828	67.8	99.1	0
7/4/2023, 7:53:47 AM	0	2.828	68.5	99.3	0
7/4/2023, 8:03:47 AM	0	2.828	69.3	99.4	0
7/4/2023, 8:13:47 AM	0	2.828	70.2	99.5	0
7/4/2023, 8:23:47 AM	0	2.828	70.9	98.8	0
7/4/2023, 8:33:47 AM	0	2.828	71.8	97.7	0
7/4/2023, 8:43:47 AM	0	2.828	72.7	96.4	0
7/4/2023, 8:53:47 AM	0	2.828	73.9	95	0
7/4/2023, 9:03:47 AM	0	2.828	75.2	93.5	0
7/4/2023, 9:13:47 AM	0	2.828	76.6	91.7	0
7/4/2023, 9:23:47 AM	0	2.828	78.1	89.8	0
7/4/2023, 9:33:47 AM	0	2.828	79.5	88	0
7/4/2023, 9:43:47 AM	0	2.828	80.8	85.6	0
7/4/2023, 9:53:47 AM	0	2.828	82	83.5	0
7/4/2023, 10:03:47 AM	0	2.828	83.1	81.6	0
7/4/2023, 10:13:47 AM	0	2.828	84.2	80.2	0
7/4/2023, 10:23:47 AM	0	2.828	84.9	78.7	0
7/4/2023, 10:33:47 AM	0	2.828	85.8	77.1	0
7/4/2023, 10:43:47 AM	0	2.828	86.5	75.7	0
7/4/2023, 10:53:47 AM	0	2.828	87.3	74.6	0
7/4/2023, 11:03:47 AM	0	2.828	88.3	73.7	0
7/4/2023, 11:13:47 AM	0	2.837	88.9	72.4	0
7/4/2023, 11:23:47 AM	0	2.837	88.5	71.6	0
7/4/2023, 11:33:47 AM	0	2.837	89.2	71	0
7/4/2023, 11:43:47 AM	0	2.837	90.5	69.7	0
7/4/2023, 11:53:47 AM	0	2.837	91.8	68.5	0
7/4/2023, 12:03:47 PM	0	2.837	92.7	67.6	0
7/4/2023, 12:13:47 PM	0	2.837	93.2	66.7	0
7/4/2023, 12:23:47 PM	0	2.837	94.1	66	0
7/4/2023, 12:33:47 PM	0	2.837	95	65.1	0
7/4/2023, 12:43:47 PM	0	2.837	94.6	64.7	0
7/4/2023, 12:53:47 PM	0	2.837	94.5	64.5	0
7/4/2023, 1:03:47 PM	0	2.837	95	64.9	0
7/4/2023, 1:13:47 PM	0	2.837	95	64.6	0
7/4/2023, 1:23:47 PM	0	2.837	94.6	64.2	0

School Monitoring Station

Time Stamp	H_2S (ppb)	Battery (Volts)	Temperature (°F)	Humidity (%)	1-Hour Average (ppb)
7/4/2023, 1:33:47 PM	0	2.837	95.2	64.1	0
7/4/2023, 1:43:47 PM	0	2.837	96.1	63	0
7/4/2023, 1:53:47 PM	0	2.837	96.8	62.3	0
7/4/2023, 2:03:47 PM	0	2.846	97	61.8	0
7/4/2023, 2:13:47 PM	0	2.846	97.2	61.6	0
7/4/2023, 2:23:47 PM	0	2.846	97.7	61.4	0
7/4/2023, 2:33:47 PM	0	2.846	97.9	61.1	0
7/4/2023, 2:43:47 PM	0	2.846	97.7	60.9	0
7/4/2023, 2:53:47 PM	0	2.846	97.7	60.9	0
7/4/2023, 3:03:47 PM	0	2.846	97.3	61.2	0
7/4/2023, 3:13:47 PM	0	2.846	97.7	61.3	0
7/4/2023, 3:23:47 PM	0	2.846	97.5	61.1	0
7/4/2023, 3:33:47 PM	0	2.846	97	61.1	0
7/4/2023, 3:43:47 PM	0	2.846	96.8	61.3	0
7/4/2023, 3:53:47 PM	0	2.846	96.6	61.2	0
7/4/2023, 4:03:47 PM	0	2.846	96.3	61.3	0
7/4/2023, 4:13:47 PM	0	2.846	95.7	61.2	0
7/4/2023, 4:23:47 PM	0	2.846	95.5	61.2	0
7/4/2023, 4:33:47 PM	0	2.846	95.5	61.2	0
7/4/2023, 4:43:47 PM	0	2.846	95.2	61.6	0
7/4/2023, 4:53:47 PM	0	2.846	95.2	61.9	0
7/4/2023, 5:03:47 PM	0	2.846	95.2	62	0
7/4/2023, 5:13:47 PM	0	2.846	95.2	62.1	0
7/4/2023, 5:23:47 PM	0	2.846	94.5	62.2	0
7/4/2023, 5:33:47 PM	0	2.846	94.6	62.4	0
7/4/2023, 5:43:47 PM	0	2.846	94.6	62.5	0
7/4/2023, 5:53:47 PM	0	2.846	94.5	62.6	0
7/4/2023, 6:03:47 PM	0	2.846	94.5	62.6	0
7/4/2023, 6:13:47 PM	0	2.846	94.3	63	0
7/4/2023, 6:23:47 PM	0	2.846	94.1	63.1	0
7/4/2023, 6:33:47 PM	0	2.846	93.9	63.2	0
7/4/2023, 6:43:47 PM	0	2.846	93.7	63.2	0
7/4/2023, 6:53:47 PM	0	2.846	93.2	63.5	0
7/4/2023, 7:03:47 PM	0	2.846	92.3	64.1	0
7/4/2023, 7:13:47 PM	0	2.846	91.8	64.2	0
7/4/2023, 7:23:47 PM	0	2.846	91.2	64.7	0
7/4/2023, 7:33:47 PM	0	2.846	90.7	65.1	0
7/4/2023, 7:43:47 PM	0	2.846	89.8	65.5	0
7/4/2023, 7:53:47 PM	0	2.846	88.9	66.5	0
7/4/2023, 8:03:47 PM	0	2.846	88.2	67.5	0
7/4/2023, 8:13:47 PM	0	2.846	87.6	67.8	0
7/4/2023, 8:23:47 PM	0	2.846	86.9	68.3	0
7/4/2023, 8:33:47 PM	0	2.846	86.2	68.7	0
7/4/2023, 8:43:47 PM	0	2.846	85.3	69.5	0
7/4/2023, 8:53:47 PM	0	2.846	84.2	70.1	0
7/4/2023, 9:03:47 PM	0	2.846	83.3	71	0
7/4/2023, 9:13:47 PM	0	2.846	82.2	72.1	0
7/4/2023, 9:23:47 PM	0	2.846	81.3	73.3	0
7/4/2023, 9:33:47 PM	0	2.846	80.2	75	0
7/4/2023, 9:43:47 PM	0	2.846	79.3	75.7	0
7/4/2023, 9:53:47 PM	0	2.846	78.6	76.5	0
7/4/2023, 10:03:47 PM	0	2.846	77.7	77.4	0
7/4/2023, 10:13:47 PM	0	2.846	77	78.3	0
7/4/2023, 10:23:47 PM	0	2.846	76.3	79.4	0
7/4/2023, 10:33:47 PM	0	2.837	75.6	80.3	0
7/4/2023, 10:43:47 PM	0	2.837	75	80.9	0
7/4/2023, 10:53:47 PM	0	2.837	74.5	81.8	0

School Monitoring Station

Time Stamp	H_2S (ppb)	Battery (Volts)	Temperature (°F)	Humidity (%)	1-Hour Average (ppb)
7/4/2023, 11:03:47 PM	0	2.837	73.9	82.4	0
7/4/2023, 11:13:47 PM	0	2.837	73.4	82.7	0
7/4/2023, 11:23:47 PM	0	2.837	72.9	83.5	0
7/4/2023, 11:33:47 PM	0	2.837	72.5	84.3	0
7/4/2023, 11:43:47 PM	0	2.837	72.1	85	0
7/4/2023, 11:53:47 PM	0	2.837	71.8	85.6	0
7/5/2023, 12:03:47 AM	0	2.837	71.6	86.1	0
7/5/2023, 12:13:47 AM	0	2.837	71.2	86.7	0
7/5/2023, 12:23:47 AM	0	2.837	71.1	87.2	0
7/5/2023, 12:33:47 AM	0	2.837	71.1	87.7	0
7/5/2023, 12:43:47 AM	0	2.837	71.2	87.9	0
7/5/2023, 12:53:47 AM	0	2.837	71.4	87.9	0
7/5/2023, 1:03:47 AM	0	2.837	71.6	87.8	0
7/5/2023, 1:13:47 AM	0	2.828	71.6	87.5	0
7/5/2023, 1:23:47 AM	0	2.828	71.6	87.4	0
7/5/2023, 1:33:47 AM	0	2.828	71.6	87.3	0
7/5/2023, 1:43:47 AM	0	2.828	71.4	87.3	0
7/5/2023, 1:53:47 AM	0	2.828	71.2	87.2	0
7/5/2023, 2:03:47 AM	0	2.828	70.9	87.3	0
7/5/2023, 2:13:47 AM	0	2.828	70.7	87.4	0
7/5/2023, 2:23:47 AM	0	2.828	70.5	87.4	0
7/5/2023, 2:33:47 AM	0	2.828	70.3	87.6	0
7/5/2023, 2:43:47 AM	0	2.828	70.2	87.7	0
7/5/2023, 2:53:47 AM	0	2.828	70.2	87.8	0
7/5/2023, 3:03:47 AM	0	2.828	70	88.1	0
7/5/2023, 3:13:47 AM	0	2.828	70	88.3	0
7/5/2023, 3:23:47 AM	0	2.828	70	88.4	0
7/5/2023, 3:33:47 AM	0	2.828	69.8	88.7	0
7/5/2023, 3:43:47 AM	0	2.828	69.8	88.8	0
7/5/2023, 3:53:47 AM	0	2.828	69.8	88.9	0
7/5/2023, 4:03:47 AM	0	2.828	69.6	89.1	0
7/5/2023, 4:13:47 AM	0	2.828	69.6	89.3	0
7/5/2023, 4:23:47 AM	0	2.819	69.6	89.4	0
7/5/2023, 4:33:47 AM	0	2.819	69.6	89.6	0
7/5/2023, 4:43:47 AM	0	2.819	69.4	89.7	0
7/5/2023, 4:53:47 AM	0	2.819	69.3	89.8	0
7/5/2023, 5:03:47 AM	0	2.819	69.1	90	0
7/5/2023, 5:13:47 AM	0	2.819	68.9	90.2	0
7/5/2023, 5:23:47 AM	0	2.819	68.9	90.3	0
7/5/2023, 5:33:47 AM	0	2.819	68.9	90.5	0
7/5/2023, 5:43:47 AM	0	2.819	68.9	90.6	0
7/5/2023, 5:53:47 AM	0	2.819	68.7	90.6	0
7/5/2023, 6:03:47 AM	0	2.819	68.5	90.7	0
7/5/2023, 6:13:47 AM	0	2.819	68.5	90.9	0
7/5/2023, 6:23:47 AM	0	2.819	68.5	91.1	0
7/5/2023, 6:33:47 AM	0	2.819	68.9	91.3	0
7/5/2023, 6:43:47 AM	0	2.819	69.3	91.3	0
7/5/2023, 6:53:47 AM	0	2.819	69.6	91.2	0
7/5/2023, 7:03:47 AM	0	2.819	70.3	91	0
7/5/2023, 7:13:47 AM	0	2.819	71.2	90.7	0
7/5/2023, 7:23:47 AM	0	2.819	72.1	90.2	0
7/5/2023, 7:33:47 AM	0	2.819	73.2	89.4	0
7/5/2023, 7:43:47 AM	0	2.819	74.5	88.5	0
7/5/2023, 7:53:47 AM	0	2.819	75.4	87.4	0
7/5/2023, 8:03:47 AM	0	2.819	76.5	86.3	0
7/5/2023, 8:13:47 AM	0	2.819	77.4	85.2	0
7/5/2023, 8:23:47 AM	0	2.819	78.3	84	0

School Monitoring Station

Time Stamp	H_2S (ppb)	Battery (Volts)	Temperature (°F)	Humidity (%)	1-Hour Average (ppb)
7/5/2023, 8:33:47 AM	0	2.819	79.5	82.6	0
7/5/2023, 8:43:47 AM	0	2.819	80.4	81.5	0
7/5/2023, 8:53:47 AM	0	2.819	81.5	80	0
7/5/2023, 9:03:47 AM	0	2.819	82.6	78.7	0
7/5/2023, 9:13:47 AM	0	2.819	83.7	77.4	0
7/5/2023, 9:23:47 AM	0	2.819	84.7	76.2	0
7/5/2023, 9:33:47 AM	0	2.819	85.8	75	0
7/5/2023, 9:43:47 AM	0	2.819	86.9	73.7	0
7/5/2023, 9:53:47 AM	0	2.819	88.2	72.5	0
7/5/2023, 10:03:47 AM	0	2.819	89.2	71.6	0
7/5/2023, 10:13:47 AM	0	2.819	90.3	70.5	0
7/5/2023, 10:23:47 AM	0	2.819	91.4	69.7	0
7/5/2023, 10:33:47 AM	0	2.819	92.7	68.6	0
7/5/2023, 10:43:47 AM	0	2.819	93.7	67.6	0
7/5/2023, 10:53:47 AM	0	2.819	94.5	66.6	0
7/5/2023, 11:03:47 AM	0	2.819	95.2	65.7	0
7/5/2023, 11:13:47 AM	0	2.819	96.1	65.2	0
7/5/2023, 11:23:47 AM	0	2.819	97	64.7	0
7/5/2023, 11:33:47 AM	0	2.819	97.9	63.8	0
7/5/2023, 11:43:47 AM	0	2.819	98.4	63.4	0
7/5/2023, 11:53:47 AM	0	2.828	99.1	62.9	0
7/5/2023, 12:03:47 PM	0	2.828	99.7	62.5	0
7/5/2023, 12:13:47 PM	0	2.828	100.6	61.9	0
7/5/2023, 12:23:47 PM	0	2.828	101.5	61.3	0
7/5/2023, 12:33:47 PM	0	2.828	102.4	60.6	0
7/5/2023, 12:43:47 PM	0	2.828	101.7	60.4	0
7/5/2023, 12:53:47 PM	0	2.828	100	60.6	0
7/5/2023, 1:03:47 PM	0	2.828	100.6	60.4	0
7/5/2023, 1:13:47 PM	0	2.828	102.2	59.8	0
7/5/2023, 1:23:47 PM	0	2.828	102.6	59.5	0
7/5/2023, 1:33:47 PM	0	2.828	100.9	60.4	0
7/5/2023, 1:43:47 PM	0	2.828	99.5	61.5	0
7/5/2023, 1:53:47 PM	0	2.828	97.2	62.3	0
7/5/2023, 2:03:47 PM	0	2.828	97	63.4	0
7/5/2023, 2:13:47 PM	0	2.828	96.4	63.5	0
7/5/2023, 2:23:47 PM	0	2.828	95.7	64.3	0
7/5/2023, 2:33:47 PM	0	2.828	96.6	64.5	0
7/5/2023, 2:43:47 PM	0	2.828	96.6	64.1	0
7/5/2023, 2:53:47 PM	0	2.828	96.4	64.3	0
7/5/2023, 3:03:47 PM	0	2.828	96.1	64.3	0
7/5/2023, 3:13:47 PM	0	2.828	96.8	64.3	0
7/5/2023, 3:23:47 PM	0	2.828	97.7	63.8	0
7/5/2023, 3:33:47 PM	0	2.828	98.2	63.3	0
7/5/2023, 3:43:47 PM	0	2.828	98.8	63	0
7/5/2023, 3:53:47 PM	0	2.828	98.8	62.6	0
7/5/2023, 4:03:47 PM	0	2.828	98.6	62.5	0
7/5/2023, 4:13:47 PM	0	2.828	99.1	62.4	0
7/5/2023, 4:23:47 PM	0	2.828	99.1	62.3	0
7/5/2023, 4:33:47 PM	0	2.828	99.3	61.9	0
7/5/2023, 4:43:47 PM	0	2.828	99.1	62.3	0
7/5/2023, 4:53:47 PM	0	2.828	98.1	62.5	0
7/5/2023, 5:03:47 PM	0	2.828	96.6	63	0
7/5/2023, 5:13:47 PM	0	2.837	95.7	63.6	0
7/5/2023, 5:23:47 PM	0	2.828	94.8	64.2	0
7/5/2023, 5:33:47 PM	0	2.828	94.3	64.7	0
7/5/2023, 5:43:47 PM	0	2.828	94.5	64.8	0
7/5/2023, 5:53:47 PM	0	2.828	94.6	65	0

School Monitoring Station

Time Stamp	H_2S (ppb)	Battery (Volts)	Temperature (°F)	Humidity (%)	1-Hour Average (ppb)
7/5/2023, 6:03:47 PM	0	2.828	94.8	64.7	0
7/5/2023, 6:13:47 PM	0	2.828	95	64.8	0
7/5/2023, 6:23:47 PM	0	2.828	94.8	64.7	0
7/5/2023, 6:33:47 PM	0	2.828	94.6	64.9	0
7/5/2023, 6:43:47 PM	0	2.828	94.5	65.7	0
7/5/2023, 6:53:47 PM	0	2.828	93.9	66.1	0
7/5/2023, 7:03:47 PM	0	2.828	93	66.3	0
7/5/2023, 7:13:47 PM	0	2.828	92.5	66.8	0
7/5/2023, 7:23:47 PM	0	2.828	91.6	67	0
7/5/2023, 7:33:47 PM	0	2.828	90.9	67.4	0
7/5/2023, 7:43:47 PM	0	2.828	90.1	67.9	0
7/5/2023, 7:53:47 PM	0	2.828	89.4	68.4	0
7/5/2023, 8:03:47 PM	0	2.828	88.7	69.1	0
7/5/2023, 8:13:47 PM	0	2.828	88	69.9	0
7/5/2023, 8:23:47 PM	0	2.828	87.3	70.7	0
7/5/2023, 8:33:47 PM	0	2.828	86.5	71.4	0
7/5/2023, 8:43:47 PM	0	2.828	85.6	72.1	0
7/5/2023, 8:53:47 PM	0	2.828	84.9	72.9	0
7/5/2023, 9:03:47 PM	0	2.828	84	74.4	0
7/5/2023, 9:13:47 PM	0	2.828	83.3	75.5	0
7/5/2023, 9:23:47 PM	0	2.828	82.4	76.3	0
7/5/2023, 9:33:47 PM	0	2.828	81.7	77.1	0
7/5/2023, 9:43:47 PM	0	2.828	81	77.7	0
7/5/2023, 9:53:47 PM	0	2.828	80.2	78.8	0
7/5/2023, 10:03:47 PM	0	2.828	79.5	79.7	0
7/5/2023, 10:13:47 PM	0	2.828	78.8	80.3	0
7/5/2023, 10:23:47 PM	0	2.828	78.3	81	0
7/5/2023, 10:33:47 PM	0	2.828	77.7	81.6	0
7/5/2023, 10:43:47 PM	0	2.819	77.2	82.3	0
7/5/2023, 10:53:47 PM	0	2.819	76.6	82.9	0
7/5/2023, 11:03:47 PM	0	2.819	76.1	83.6	0
7/5/2023, 11:13:47 PM	0	2.819	75.6	84.1	0
7/5/2023, 11:23:47 PM	0	2.819	75.2	84.7	0
7/5/2023, 11:33:47 PM	0	2.819	74.7	85.4	0
7/5/2023, 11:43:47 PM	0	2.819	74.3	86	0
7/5/2023, 11:53:47 PM	0	2.819	73.9	86.5	0
7/6/2023, 12:03:47 AM	0	2.819	73.6	87	0
7/6/2023, 12:13:47 AM	0	2.819	73.4	87.6	0
7/6/2023, 12:23:47 AM	0	2.819	73.2	88.1	0
7/6/2023, 12:33:47 AM	0	2.819	73	88.3	0
7/6/2023, 12:43:47 AM	0	2.819	73	88.5	0
7/6/2023, 12:53:47 AM	0	2.819	73	88.6	0
7/6/2023, 1:03:47 AM	0	2.81	73	88.8	0
7/6/2023, 1:13:47 AM	0	2.81	72.9	89	0
7/6/2023, 1:23:47 AM	0	2.81	72.9	89.1	0
7/6/2023, 1:33:47 AM	0	2.81	72.7	89.2	0
7/6/2023, 1:43:47 AM	0	2.81	72.7	89.4	0
7/6/2023, 1:53:47 AM	0	2.81	72.5	89.5	0
7/6/2023, 2:03:47 AM	0	2.81	72.3	89.6	0
7/6/2023, 2:13:47 AM	0	2.81	72.1	89.8	0
7/6/2023, 2:23:47 AM	0	2.81	71.8	90	0
7/6/2023, 2:33:47 AM	0	2.81	71.6	90.3	0
7/6/2023, 2:43:47 AM	0	2.81	71.2	90.6	0
7/6/2023, 2:53:47 AM	0	2.81	71.1	90.8	0
7/6/2023, 3:03:47 AM	0	2.81	70.7	91	0
7/6/2023, 3:13:47 AM	0	2.81	70.5	91.2	0
7/6/2023, 3:23:47 AM	0	2.81	70.2	91.2	0

School Monitoring Station

Time Stamp	H_2S (ppb)	Battery (Volts)	Temperature (°F)	Humidity (%)	1-Hour Average (ppb)
7/6/2023, 3:33:47 AM	0	2.81	70	91.4	0
7/6/2023, 3:43:47 AM	0	2.802	69.6	91.6	0
7/6/2023, 3:53:47 AM	0	2.802	69.4	91.8	0
7/6/2023, 4:03:47 AM	0	2.802	69.3	92	0
7/6/2023, 4:13:47 AM	0	2.802	69.1	92.2	0
7/6/2023, 4:23:47 AM	0	2.802	69.1	92.5	0
7/6/2023, 4:33:47 AM	0	2.802	68.9	92.8	0
7/6/2023, 4:43:47 AM	0	2.802	68.9	93.1	0
7/6/2023, 4:53:47 AM	0	2.802	68.7	93.2	0
7/6/2023, 5:03:47 AM	0	2.802	68.4	93.3	0
7/6/2023, 5:13:47 AM	0	2.802	68.4	93.5	0
7/6/2023, 5:23:47 AM	0	2.802	68.2	93.5	0
7/6/2023, 5:33:47 AM	0	2.802	68	93.6	0
7/6/2023, 5:43:47 AM	0	2.802	67.8	93.7	0
7/6/2023, 5:53:47 AM	0	2.802	67.6	93.8	0
7/6/2023, 6:03:47 AM	0	2.802	67.6	94.2	0
7/6/2023, 6:13:47 AM	0	2.802	67.8	94.6	0
7/6/2023, 6:23:47 AM	0	2.802	68	94.8	0
7/6/2023, 6:33:47 AM	0	2.793	68	94.9	0
7/6/2023, 6:43:47 AM	0	2.793	68.4	95.2	0
7/6/2023, 6:53:47 AM	0	2.793	68.7	95.6	0
7/6/2023, 7:03:47 AM	0	2.793	68.9	95.9	0
7/6/2023, 7:13:47 AM	0	2.793	69.3	96.1	0
7/6/2023, 7:23:47 AM	0	2.793	69.6	96.5	0
7/6/2023, 7:33:47 AM	0	2.793	70.5	96.9	0
7/6/2023, 7:43:47 AM	0	2.793	71.6	96.9	0
7/6/2023, 7:53:47 AM	0	2.793	73	96.4	0
7/6/2023, 8:03:47 AM	0	2.793	74.7	95.4	0
7/6/2023, 8:13:47 AM	0	2.793	76.3	94	0
7/6/2023, 8:23:47 AM	0	2.793	77.7	92.6	0
7/6/2023, 8:33:47 AM	0	2.793	79.2	91.1	0
7/6/2023, 8:43:47 AM	0	2.793	80.6	89.4	0
7/6/2023, 8:53:47 AM	0	2.793	82	87.8	0
7/6/2023, 9:03:47 AM	0	2.793	83.3	85.3	0
7/6/2023, 9:13:47 AM	0	2.793	84.7	83.1	0
7/6/2023, 9:23:47 AM	0	2.793	86	80.5	0
7/6/2023, 9:33:47 AM	0	2.793	87.3	78.5	0
7/6/2023, 9:43:47 AM	0	2.793	88.3	76.7	0
7/6/2023, 9:53:47 AM	0	2.793	89.4	75.1	0
7/6/2023, 10:03:47 AM	0	2.793	90.7	73.5	0
7/6/2023, 10:13:47 AM	0	2.793	91.8	72.3	0
7/6/2023, 10:23:47 AM	0	2.793	92.7	71.1	0
7/6/2023, 10:33:47 AM	0	2.802	93.7	69.8	0
7/6/2023, 10:43:47 AM	0	2.802	94.6	68.9	0
7/6/2023, 10:53:47 AM	0	2.802	95.7	67.8	0
7/6/2023, 11:03:47 AM	0	2.802	96.8	67.1	0
7/6/2023, 11:13:47 AM	0	2.802	97.7	66.1	0
7/6/2023, 11:23:47 AM	0	2.802	98.4	65.6	0
7/6/2023, 11:33:47 AM	0	2.802	99.1	64.6	0
7/6/2023, 11:43:47 AM	0	2.802	100	64.2	0
7/6/2023, 11:53:47 AM	0	2.802	100.8	63.6	0
7/6/2023, 12:03:47 PM	0	2.802	101.3	62.8	0
7/6/2023, 12:13:47 PM	0	2.802	101.7	62.2	0
7/6/2023, 12:23:47 PM	0	2.802	100.9	61.6	0
7/6/2023, 12:33:47 PM	0	2.802	100.4	61.6	0
7/6/2023, 12:43:47 PM	0	2.81	100.2	61	0
7/6/2023, 12:53:47 PM	0	2.81	99.5	61.4	0

School Monitoring Station

Time Stamp	H_2S (ppb)	Battery (Volts)	Temperature (°F)	Humidity (%)	1-Hour Average (ppb)
7/6/2023, 1:03:47 PM	0	2.81	99.9	61.4	0
7/6/2023, 1:13:47 PM	0	2.81	100.8	61	0
7/6/2023, 1:23:47 PM	0	2.81	100.9	60.4	0
7/6/2023, 1:33:47 PM	0	2.81	101.3	59.8	0
7/6/2023, 1:43:47 PM	0	2.81	101.5	59.1	0
7/6/2023, 1:53:47 PM	0	2.81	101.8	58.9	0
7/6/2023, 2:03:47 PM	0	2.81	102.4	58.8	0
7/6/2023, 2:13:47 PM	0	2.81	102.6	59.1	0
7/6/2023, 2:23:47 PM	0	2.81	102.2	59.1	0
7/6/2023, 2:33:47 PM	0	2.81	102.6	59.1	0
7/6/2023, 2:43:47 PM	0	2.81	103.3	58.7	0
7/6/2023, 2:53:47 PM	0	2.81	104.4	58.1	0
7/6/2023, 3:03:47 PM	0	2.81	104.5	57.4	0
7/6/2023, 3:13:47 PM	0	2.81	104.7	56.8	0
7/6/2023, 3:23:47 PM	0	2.81	104.7	56.8	0
7/6/2023, 3:33:47 PM	0	2.81	104.9	56.6	0
7/6/2023, 3:43:47 PM	0	2.81	105.3	56.3	0
7/6/2023, 3:53:47 PM	0	2.81	105.3	56.1	0
7/6/2023, 4:03:47 PM	0	2.81	106	56.1	0
7/6/2023, 4:13:47 PM	0	2.81	106	55.9	0
7/6/2023, 4:23:47 PM	0	2.819	104.4	55.9	0
7/6/2023, 4:33:47 PM	0	2.819	103.1	56.2	0
7/6/2023, 4:43:47 PM	0	2.819	102	56.3	0
7/6/2023, 4:53:47 PM	0	2.819	100.8	57	0
7/6/2023, 5:03:47 PM	0	2.819	99	58.5	0
7/6/2023, 5:13:47 PM	0	2.819	97.3	58.9	0
7/6/2023, 5:23:47 PM	0	2.819	96.6	60.2	0
7/6/2023, 5:33:47 PM	0	2.819	95.7	61	0
7/6/2023, 5:43:47 PM	0	2.819	95.4	61.1	0
7/6/2023, 5:53:47 PM	0	2.819	95.2	61.6	0
7/6/2023, 6:03:47 PM	0	2.819	95.2	61.5	0
7/6/2023, 6:13:47 PM	0	2.819	95	62.3	0
7/6/2023, 6:23:47 PM	0	2.819	94.5	63.3	0
7/6/2023, 6:33:47 PM	0	2.819	93.6	64.3	0
7/6/2023, 6:43:47 PM	0	2.819	92.5	64.1	0
7/6/2023, 6:53:47 PM	0	2.81	91.6	65.7	0
7/6/2023, 7:03:47 PM	0	2.81	90.5	66.2	0
7/6/2023, 7:13:47 PM	0	2.81	89.4	67	0
7/6/2023, 7:23:47 PM	0	2.81	88.5	67.6	0
7/6/2023, 7:33:47 PM	0	2.81	87.4	68.4	0
7/6/2023, 7:43:47 PM	0	2.81	86.5	69.2	0
7/6/2023, 7:53:47 PM	0	2.81	85.6	70.2	0
7/6/2023, 8:03:47 PM	0	2.81	84.7	71.1	0
7/6/2023, 8:13:47 PM	0	2.81	83.8	72.1	0
7/6/2023, 8:23:47 PM	0	2.81	83.1	72.9	0
7/6/2023, 8:33:47 PM	0	2.81	82.6	73.6	0
7/6/2023, 8:43:47 PM	0	2.81	82	74	0
7/6/2023, 8:53:47 PM	0	2.81	81.5	74.6	0
7/6/2023, 9:03:47 PM	0	2.81	81	75	0
7/6/2023, 9:13:47 PM	0	2.81	80.6	75.4	0
7/6/2023, 9:23:47 PM	0	2.81	80.1	75.8	0
7/6/2023, 9:33:47 PM	0	2.81	79.7	76.1	0
7/6/2023, 9:43:47 PM	0	2.802	79.5	76.6	0
7/6/2023, 9:53:47 PM	0	2.802	79.3	77.1	0
7/6/2023, 10:03:47 PM	0	2.802	79	77.3	0
7/6/2023, 10:13:47 PM	0	2.802	78.8	77.8	0
7/6/2023, 10:23:47 PM	0	2.802	78.4	78.1	0

School Monitoring Station

Time Stamp	H_2S (ppb)	Battery (Volts)	Temperature (°F)	Humidity (%)	1-Hour Average (ppb)
7/6/2023, 10:33:47 PM	0	2.802	78.3	78.4	0
7/6/2023, 10:43:47 PM	0	2.802	77.9	78.8	0
7/6/2023, 10:53:47 PM	0	2.802	77.5	78.7	0
7/6/2023, 11:03:47 PM	0	2.802	77.2	78.9	0
7/6/2023, 11:13:47 PM	0	2.802	77	79.4	0
7/6/2023, 11:23:47 PM	0	2.802	76.8	79.7	0
7/6/2023, 11:33:47 PM	0	2.802	76.6	80	0
7/6/2023, 11:43:47 PM	0	2.802	76.3	80.3	0
7/6/2023, 11:53:47 PM	0	2.802	76.1	80.7	0
7/7/2023, 12:03:47 AM	0	2.802	75.7	81.1	0
7/7/2023, 12:13:47 AM	0	2.793	75.6	81.6	0
7/7/2023, 12:23:47 AM	0	2.793	75.6	82	0
7/7/2023, 12:33:47 AM	0	2.793	75.4	82.4	0
7/7/2023, 12:43:47 AM	0	2.793	75.2	82.9	0
7/7/2023, 12:53:47 AM	0	2.793	74.8	83.3	0
7/7/2023, 1:03:47 AM	0	2.793	74.5	83.8	0
7/7/2023, 1:13:47 AM	0	2.793	73.9	84.3	0
7/7/2023, 1:23:47 AM	0	2.793	73.6	84.8	0
7/7/2023, 1:33:47 AM	0	2.793	73.2	85.3	0
7/7/2023, 1:43:47 AM	0	2.793	72.9	85.9	0
7/7/2023, 1:53:47 AM	0	2.793	72.5	86.4	0
7/7/2023, 2:03:47 AM	0	2.793	72.3	86.9	0
7/7/2023, 2:13:47 AM	0	2.793	72.3	87.4	0
7/7/2023, 2:23:47 AM	0	2.793	72.1	87.8	0
7/7/2023, 2:33:47 AM	0	2.784	72.1	88.2	0
7/7/2023, 2:43:47 AM	0	2.784	72	88.5	0
7/7/2023, 2:53:47 AM	0	2.784	71.8	88.7	0
7/7/2023, 3:03:47 AM	0	2.784	71.8	89.1	0
7/7/2023, 3:13:47 AM	0	2.784	71.6	89.4	0
7/7/2023, 3:23:47 AM	0	2.784	71.6	89.7	0
7/7/2023, 3:33:47 AM	0	2.784	71.6	90	0
7/7/2023, 3:43:47 AM	0	2.784	71.6	90.2	0
7/7/2023, 3:53:47 AM	0	2.784	71.6	90.4	0
7/7/2023, 4:03:47 AM	0	2.784	71.6	90.7	0
7/7/2023, 4:13:47 AM	0	2.784	71.8	91	0
7/7/2023, 4:23:47 AM	0	2.784	71.8	91.1	0
7/7/2023, 4:33:47 AM	0	2.784	71.8	91.2	0
7/7/2023, 4:43:47 AM	0	2.784	71.8	91.4	0
7/7/2023, 4:53:47 AM	0	2.784	71.8	91.6	0
7/7/2023, 5:03:47 AM	0	2.784	72	91.9	0
7/7/2023, 5:13:47 AM	0	2.784	72	92.1	0
7/7/2023, 5:23:47 AM	0	2.775	72	92.2	0
7/7/2023, 5:33:47 AM	0	2.775	72	92.3	0
7/7/2023, 5:43:47 AM	0	2.775	72	92.4	0
7/7/2023, 5:53:47 AM	0	2.775	72	92.5	0
7/7/2023, 6:03:47 AM	0	2.775	72	92.6	0
7/7/2023, 6:13:47 AM	0	2.775	72	92.8	0
7/7/2023, 6:23:47 AM	0	2.775	72.1	92.9	0
7/7/2023, 6:33:47 AM	0	2.775	72.1	93	0
7/7/2023, 6:43:47 AM	0	2.775	72.3	93.1	0
7/7/2023, 6:53:47 AM	0	2.775	72.7	93.2	0
7/7/2023, 7:03:47 AM	0	2.775	73.2	93	0
7/7/2023, 7:13:47 AM	0	2.775	73.6	92.7	0
7/7/2023, 7:23:47 AM	0	2.775	73.9	92.2	0
7/7/2023, 7:33:47 AM	0	2.775	74.5	91.8	0
7/7/2023, 7:43:47 AM	0	2.775	74.7	91.3	0
7/7/2023, 7:53:47 AM	0	2.775	75	90.9	0

School Monitoring Station

Time Stamp	H_2S (ppb)	Battery (Volts)	Temperature (°F)	Humidity (%)	1-Hour Average (ppb)
7/7/2023, 8:03:47 AM	0	2.775	75.7	90.5	0
7/7/2023, 8:13:47 AM	0	2.775	76.3	89.9	0
7/7/2023, 8:23:47 AM	0	2.775	76.6	89.3	0
7/7/2023, 8:33:47 AM	0	2.775	77.2	88.6	0
7/7/2023, 8:43:47 AM	0	2.775	77.9	88	0
7/7/2023, 8:53:47 AM	0	2.775	78.3	87.1	0
7/7/2023, 9:03:47 AM	0	2.775	78.8	85.8	0
7/7/2023, 9:13:47 AM	0	2.775	79.3	84.8	0
7/7/2023, 9:23:47 AM	0	2.775	79.9	83.7	0
7/7/2023, 9:33:47 AM	0	2.775	80.2	82.8	0
7/7/2023, 9:43:47 AM	0	2.775	80.4	82.1	0
7/7/2023, 9:53:47 AM	0	2.775	80.6	81.6	0
7/7/2023, 10:03:47 AM	0	2.775	80.2	82.2	0
7/7/2023, 10:13:47 AM	0	2.775	79.7	82.5	0
7/7/2023, 10:23:47 AM	0	2.775	79	83.3	0
7/7/2023, 10:33:47 AM	0	2.775	78.4	84.1	0
7/7/2023, 10:43:47 AM	0	2.775	78.4	84.7	0
7/7/2023, 10:53:47 AM	0	2.775	78.3	85.1	0
7/7/2023, 11:03:47 AM	0	2.775	78.3	85	0
7/7/2023, 11:13:47 AM	0	2.775	78.1	85	0
7/7/2023, 11:23:47 AM	0	2.775	77.7	85.2	0
7/7/2023, 11:33:47 AM	0	2.775	77.2	84.9	0
7/7/2023, 11:43:47 AM	0	2.775	75.7	84.4	0
7/7/2023, 11:53:47 AM	0	2.766	74.3	85	0
7/7/2023, 12:03:47 PM	0	2.766	73.4	85.9	0
7/7/2023, 12:13:47 PM	0	2.766	72.9	86.2	0
7/7/2023, 12:23:47 PM	0	2.766	72.1	86.8	0
7/7/2023, 12:33:47 PM	0	2.766	72	87.5	0
7/7/2023, 12:43:47 PM	0	2.766	72	88.4	0
7/7/2023, 12:53:47 PM	0	2.766	72.1	89.2	0
7/7/2023, 1:03:47 PM	0	2.766	72.5	89.6	0
7/7/2023, 1:13:47 PM	0	2.766	72.9	89.9	0
7/7/2023, 1:23:47 PM	0	2.766	73.2	90.4	0
7/7/2023, 1:33:47 PM	0	2.766	73.6	90.6	0
7/7/2023, 1:43:47 PM	0	2.766	74.3	90.9	0
7/7/2023, 1:53:47 PM	0	2.766	75	90.9	0
7/7/2023, 2:03:47 PM	0	2.766	75.6	90.5	0
7/7/2023, 2:13:47 PM	0	2.766	75.9	90	0
7/7/2023, 2:23:47 PM	0	2.766	76.5	89.7	0
7/7/2023, 2:33:47 PM	0	2.766	77.4	89.2	0
7/7/2023, 2:43:47 PM	0	2.766	78.4	88.4	0
7/7/2023, 2:53:47 PM	0	2.766	79.2	86.8	0
7/7/2023, 3:03:47 PM	0	2.766	80.1	85.5	0
7/7/2023, 3:13:47 PM	0	2.766	81.3	84.5	0
7/7/2023, 3:23:47 PM	0	2.766	82	82.5	0
7/7/2023, 3:33:47 PM	0	2.766	82.4	81.8	0
7/7/2023, 3:43:47 PM	0	2.766	82.9	80.5	0
7/7/2023, 3:53:47 PM	0	2.766	83.7	79.7	0
7/7/2023, 4:03:47 PM	0	2.766	84.2	78.9	0
7/7/2023, 4:13:47 PM	0	2.766	84.6	78	0
7/7/2023, 4:23:47 PM	0	2.766	84.7	77.3	0
7/7/2023, 4:33:47 PM	0	2.766	85.1	76.6	0
7/7/2023, 4:43:47 PM	0	2.766	85.5	75.9	0
7/7/2023, 4:53:47 PM	0	2.766	85.8	75.3	0
7/7/2023, 5:03:47 PM	0	2.766	86.5	74.4	0
7/7/2023, 5:13:47 PM	0	2.766	86.5	73.4	0
7/7/2023, 5:23:47 PM	0	2.766	86.4	72	0

School Monitoring Station

Time Stamp	H_2S (ppb)	Battery (Volts)	Temperature (°F)	Humidity (%)	1-Hour Average (ppb)
7/7/2023, 5:33:47 PM	0	2.766	86.2	71.2	0
7/7/2023, 5:43:47 PM	0	2.766	85.8	70.6	0
7/7/2023, 5:53:47 PM	0	2.766	85.6	70.3	0
7/7/2023, 6:03:47 PM	0	2.766	85.6	69.8	0
7/7/2023, 6:13:47 PM	0	2.766	85.3	69.3	0
7/7/2023, 6:23:47 PM	0	2.766	84.9	69.1	0
7/7/2023, 6:33:47 PM	0	2.766	84.6	68.6	0
7/7/2023, 6:43:47 PM	0	2.766	84.4	68.1	0
7/7/2023, 6:53:47 PM	0	2.766	84	67	0
7/7/2023, 7:03:47 PM	0	2.766	83.7	66.4	0
7/7/2023, 7:13:47 PM	0	2.766	83.3	66.1	0
7/7/2023, 7:23:47 PM	0	2.766	83.1	65.8	0
7/7/2023, 7:33:47 PM	0	2.766	82.8	65.5	0
7/7/2023, 7:43:47 PM	0	2.766	82.4	65.5	0
7/7/2023, 7:53:47 PM	0	2.766	81.9	65.5	0
7/7/2023, 8:03:47 PM	0	2.766	81.3	65.8	0
7/7/2023, 8:13:47 PM	0	2.766	80.6	65.7	0
7/7/2023, 8:23:47 PM	0	2.766	79.7	65.8	0
7/7/2023, 8:33:47 PM	0	2.766	78.8	66.3	0
7/7/2023, 8:43:47 PM	0	2.766	77.7	66.9	0
7/7/2023, 8:53:47 PM	0	2.766	76.6	68	0
7/7/2023, 9:03:47 PM	0	2.766	75.6	69.1	0
7/7/2023, 9:13:47 PM	0	2.766	74.5	69.8	0
7/7/2023, 9:23:47 PM	0	2.766	73.6	71.1	0
7/7/2023, 9:33:47 PM	0	2.766	72.5	72.8	0
7/7/2023, 9:43:47 PM	0	2.758	71.6	74.5	0
7/7/2023, 9:53:47 PM	0	2.758	70.7	75.2	0
7/7/2023, 10:03:47 PM	0	2.758	70	76.2	0
7/7/2023, 10:13:47 PM	0	2.758	69.1	77.5	0
7/7/2023, 10:23:47 PM	0	2.758	68.4	78.4	0
7/7/2023, 10:33:47 PM	0	2.758	67.6	79.5	0
7/7/2023, 10:43:47 PM	0	2.758	67.1	80.3	0
7/7/2023, 10:53:47 PM	0	2.758	66.6	81.4	0
7/7/2023, 11:03:47 PM	0	2.758	66	82.5	0
7/7/2023, 11:13:47 PM	0	2.758	65.5	83.3	0
7/7/2023, 11:23:47 PM	0	2.758	65.1	83.9	0
7/7/2023, 11:33:47 PM	0	2.749	64.6	84.5	0
7/7/2023, 11:43:47 PM	0	2.749	63.9	84.9	0
7/7/2023, 11:53:47 PM	0	2.749	63.5	85.6	0
7/8/2023, 12:03:47 AM	0	2.749	63.1	86.2	0
7/8/2023, 12:13:47 AM	0	2.749	62.8	86.7	0
7/8/2023, 12:23:47 AM	0	2.749	62.4	87.1	0
7/8/2023, 12:33:47 AM	0	2.749	62.2	87.6	0
7/8/2023, 12:43:47 AM	0	2.749	61.9	88	0
7/8/2023, 12:53:47 AM	0	2.749	61.7	88.4	0
7/8/2023, 1:03:47 AM	0	2.749	61.3	88.6	0
7/8/2023, 1:13:47 AM	0	2.749	61	88.8	0
7/8/2023, 1:23:47 AM	0	2.74	60.6	88.9	0
7/8/2023, 1:33:47 AM	0	2.74	60.4	89.1	0
7/8/2023, 1:43:47 AM	0	2.74	60.3	89.5	0
7/8/2023, 1:53:47 AM	0	2.74	60.3	90.2	0
7/8/2023, 2:03:47 AM	0	2.74	60.3	90.7	0
7/8/2023, 2:13:47 AM	0	2.74	60.4	91.4	0
7/8/2023, 2:23:47 AM	0	2.74	60.6	92.1	0
7/8/2023, 2:33:47 AM	0	2.74	60.8	92.5	0
7/8/2023, 2:43:47 AM	0	2.74	60.8	92.5	0
7/8/2023, 2:53:47 AM	0	2.74	61	92.3	0

School Monitoring Station

Time Stamp	H_2S (ppb)	Battery (Volts)	Temperature (°F)	Humidity (%)	1-Hour Average (ppb)
7/8/2023, 3:03:47 AM	0	2.74	61.2	92	0
7/8/2023, 3:13:47 AM	0	2.74	61.2	91.6	0
7/8/2023, 3:23:47 AM	0	2.74	61.3	91.3	0
7/8/2023, 3:33:47 AM	0	2.74	61.3	90.9	0
7/8/2023, 3:43:47 AM	0	2.731	61.3	90.5	0
7/8/2023, 3:53:47 AM	0	2.731	61.3	90.2	0
7/8/2023, 4:03:47 AM	0	2.731	61.3	90	0
7/8/2023, 4:13:47 AM	0	2.731	61.5	89.8	0
7/8/2023, 4:23:47 AM	0	2.731	61.5	89.5	0
7/8/2023, 4:33:47 AM	0	2.731	61.5	89.3	0
7/8/2023, 4:43:47 AM	0	2.731	61.5	89.1	0
7/8/2023, 4:53:47 AM	0	2.731	61.2	89.1	0
7/8/2023, 5:03:47 AM	0	2.731	60.6	89	0
7/8/2023, 5:13:47 AM	0	2.731	60.1	88.9	0
7/8/2023, 5:23:47 AM	0	2.731	59.4	89.1	0
7/8/2023, 5:33:47 AM	0	2.731	59	89.4	0
7/8/2023, 5:43:47 AM	0	2.731	58.6	89.7	0
7/8/2023, 5:53:47 AM	0	2.731	58.5	90.1	0
7/8/2023, 6:03:47 AM	0	2.731	58.3	90.4	0
7/8/2023, 6:13:47 AM	0	2.723	58.1	90.9	0
7/8/2023, 6:23:47 AM	0	2.723	58.5	91.5	0
7/8/2023, 6:33:47 AM	0	2.723	58.8	92.3	0
7/8/2023, 6:43:47 AM	0	2.723	59.4	93	0
7/8/2023, 6:53:47 AM	0	2.723	60.3	93.3	0
7/8/2023, 7:03:47 AM	0	2.723	61.3	93	0
7/8/2023, 7:13:47 AM	0	2.723	62.6	92.1	0
7/8/2023, 7:23:47 AM	0	2.723	63.9	91.1	0
7/8/2023, 7:33:47 AM	0	2.723	64.8	89.9	0
7/8/2023, 7:43:47 AM	0	2.723	65.5	88.8	0
7/8/2023, 7:53:47 AM	0	2.723	66.6	88	0
7/8/2023, 8:03:47 AM	0	2.723	67.8	87.1	0
7/8/2023, 8:13:47 AM	0	2.723	68.7	86	0
7/8/2023, 8:23:47 AM	0	2.723	69.8	84.9	0
7/8/2023, 8:33:47 AM	0	2.723	70.9	83.6	0
7/8/2023, 8:43:47 AM	0	2.723	71.8	82.4	0
7/8/2023, 8:53:47 AM	0	2.723	72.7	81.4	0
7/8/2023, 9:03:47 AM	0	2.723	73.6	80.3	0
7/8/2023, 9:13:47 AM	0	2.723	74.5	79.2	0
7/8/2023, 9:23:47 AM	0	2.723	75.7	78.2	0
7/8/2023, 9:33:47 AM	0	2.723	77	77	0
7/8/2023, 9:43:47 AM	0	2.731	77.5	75.5	0
7/8/2023, 9:53:47 AM	0	2.731	77.7	74.6	0
7/8/2023, 10:03:47 AM	0	2.731	78.3	73.5	0
7/8/2023, 10:13:47 AM	0	2.731	79.2	72.5	0
7/8/2023, 10:23:47 AM	0	2.731	80.1	70.9	0
7/8/2023, 10:33:47 AM	0	2.731	80.6	69.4	0
7/8/2023, 10:43:47 AM	0	2.731	81.7	68.2	0
7/8/2023, 10:53:47 AM	0	2.731	82.6	66.9	0
7/8/2023, 11:03:47 AM	0	2.731	82.6	65.3	0
7/8/2023, 11:13:47 AM	0	2.731	82.8	65.2	0
7/8/2023, 11:23:47 AM	0	2.731	83.3	64.5	0
7/8/2023, 11:33:47 AM	0	2.731	84.2	63.8	0
7/8/2023, 11:43:47 AM	0	2.731	84.7	63.1	0
7/8/2023, 11:53:47 AM	0	2.731	85.3	62.4	0
7/8/2023, 12:03:47 PM	0	2.731	86.2	62	0
7/8/2023, 12:13:47 PM	0	2.731	87.1	61.5	0
7/8/2023, 12:23:47 PM	0	2.74	87.8	60.9	0

School Monitoring Station

Time Stamp	H_2S (ppb)	Battery (Volts)	Temperature (°F)	Humidity (%)	1-Hour Average (ppb)
7/8/2023, 12:33:47 PM	0	2.74	87.8	60.5	0
7/8/2023, 12:43:47 PM	0	2.74	87.6	59.9	0
7/8/2023, 12:53:47 PM	0	2.74	88.2	59.6	0
7/8/2023, 1:03:47 PM	0	2.74	88.9	59.5	0
7/8/2023, 1:13:47 PM	0	2.74	89.6	59.2	0
7/8/2023, 1:23:47 PM	0	2.74	90	58.5	0
7/8/2023, 1:33:47 PM	0	2.74	90.3	58.3	0
7/8/2023, 1:43:47 PM	0	2.74	90.9	57.8	0
7/8/2023, 1:53:47 PM	0	2.74	91.4	57.5	0
7/8/2023, 2:03:47 PM	0	2.74	91.8	57.3	0
7/8/2023, 2:13:47 PM	0	2.74	91.8	57	0
7/8/2023, 2:23:47 PM	0	2.74	92.1	56.9	0
7/8/2023, 2:33:47 PM	0	2.74	92.3	56.7	0
7/8/2023, 2:43:47 PM	0	2.74	92.5	56.7	0
7/8/2023, 2:53:47 PM	0	2.74	92.8	56.7	0
7/8/2023, 3:03:47 PM	0	2.74	93.2	56.6	0
7/8/2023, 3:13:47 PM	0	2.74	93.7	56.3	0
7/8/2023, 3:23:47 PM	0	2.74	93.9	56	0
7/8/2023, 3:33:47 PM	0	2.74	94.1	55.7	0
7/8/2023, 3:43:47 PM	0	2.749	93.9	55.5	0
7/8/2023, 3:53:47 PM	0	2.749	93.6	55.3	0
7/8/2023, 4:03:47 PM	0	2.749	93.6	55.1	0
7/8/2023, 4:13:47 PM	0	2.749	93.4	54.9	0
7/8/2023, 4:23:47 PM	0	2.749	93	54.9	0
7/8/2023, 4:33:47 PM	0	2.749	92.7	54.9	0
7/8/2023, 4:43:47 PM	0	2.749	91.8	54.9	0
7/8/2023, 4:53:47 PM	0	2.749	91.2	56.2	0
7/8/2023, 5:03:47 PM	0	2.749	89.6	57.6	0
7/8/2023, 5:13:47 PM	0	2.749	88.9	58.6	0
7/8/2023, 5:23:47 PM	0	2.749	88	59.1	0
7/8/2023, 5:33:47 PM	0	2.749	86.7	59.9	0
7/8/2023, 5:43:47 PM	0	2.749	85.3	60.5	0
7/8/2023, 5:53:47 PM	0	2.749	84.2	61.1	0
7/8/2023, 6:03:47 PM	0	2.749	83.5	61.7	0
7/8/2023, 6:13:47 PM	0	2.749	82.9	62.3	0
7/8/2023, 6:23:47 PM	0	2.749	82.9	62.4	0
7/8/2023, 6:33:47 PM	0	2.749	82.4	62.8	0
7/8/2023, 6:43:47 PM	0	2.749	81.9	63.4	0
7/8/2023, 6:53:47 PM	0	2.749	81.7	63.5	0
7/8/2023, 7:03:47 PM	0	2.749	80.8	63.9	0
7/8/2023, 7:13:47 PM	0	2.74	79.7	64.2	0
7/8/2023, 7:23:47 PM	0	2.74	78.6	64.7	0
7/8/2023, 7:33:47 PM	0	2.74	77.9	65.4	0
7/8/2023, 7:43:47 PM	0	2.74	77.4	66.2	0
7/8/2023, 7:53:47 PM	0	2.74	76.8	66.9	0
7/8/2023, 8:03:47 PM	0	2.74	76.3	67.6	0
7/8/2023, 8:13:47 PM	0	2.74	75.7	68.5	0
7/8/2023, 8:23:47 PM	0	2.74	75.4	69	0
7/8/2023, 8:33:47 PM	0	2.74	74.8	69.5	0
7/8/2023, 8:43:47 PM	0	2.74	74.5	70.1	0
7/8/2023, 8:53:47 PM	0	2.74	74.1	70.7	0
7/8/2023, 9:03:47 PM	0	2.74	73.6	71.3	0
7/8/2023, 9:13:47 PM	0	2.74	73	71.8	0
7/8/2023, 9:23:47 PM	0	2.74	72.5	72.4	0
7/8/2023, 9:33:47 PM	0	2.74	72	73	0
7/8/2023, 9:43:47 PM	0	2.74	71.4	73.6	0
7/8/2023, 9:53:47 PM	0	2.731	71.1	74.6	0

School Monitoring Station

Time Stamp	H_2S (ppb)	Battery (Volts)	Temperature (°F)	Humidity (%)	1-Hour Average (ppb)
7/8/2023, 10:03:47 PM	0	2.731	70.7	75.3	0
7/8/2023, 10:13:47 PM	0	2.731	70.3	75.9	0
7/8/2023, 10:23:47 PM	0	2.731	70.2	76.6	0
7/8/2023, 10:33:47 PM	0	2.731	70	77.2	0
7/8/2023, 10:43:47 PM	0	2.731	69.8	77.8	0
7/8/2023, 10:53:47 PM	0	2.731	69.6	78.3	0
7/8/2023, 11:03:47 PM	0	2.731	69.4	78.8	0
7/8/2023, 11:13:47 PM	0	2.731	69.3	79.4	0
7/8/2023, 11:23:47 PM	0	2.731	69.1	79.8	0
7/8/2023, 11:33:47 PM	0	2.731	68.9	80.4	0
7/8/2023, 11:43:47 PM	0	2.731	68.7	81.1	0
7/8/2023, 11:53:47 PM	0	2.731	68.4	81.7	0
7/9/2023, 12:03:47 AM	0	2.723	68.4	82	0
7/9/2023, 12:13:47 AM	0	2.723	68.2	82.4	0
7/9/2023, 12:23:47 AM	0	2.723	68	82.8	0
7/9/2023, 12:33:47 AM	0	2.723	67.8	82.8	0
7/9/2023, 12:43:47 AM	0	2.723	67.8	83	0
7/9/2023, 12:53:47 AM	0	2.723	67.8	83.2	0
7/9/2023, 1:03:47 AM	0	2.723	67.8	83.1	0
7/9/2023, 1:13:47 AM	0	2.723	67.6	83	0
7/9/2023, 1:23:47 AM	0	2.723	67.6	82.9	0
7/9/2023, 1:33:47 AM	0	2.723	67.6	82.6	0
7/9/2023, 1:43:47 AM	0	2.723	67.5	82.5	0
7/9/2023, 1:53:47 AM	0	2.723	67.5	82.5	0
7/9/2023, 2:03:47 AM	0	2.723	67.3	82.6	0
7/9/2023, 2:13:47 AM	0	2.723	66.9	82.6	0
7/9/2023, 2:23:47 AM	0	2.723	66.7	82.7	0
7/9/2023, 2:33:47 AM	0	2.723	66.4	82.8	0
7/9/2023, 2:43:47 AM	0	2.723	66.2	83	0
7/9/2023, 2:53:47 AM	0	2.714	66	83.3	0
7/9/2023, 3:03:47 AM	0	2.714	66	83.5	0
7/9/2023, 3:13:47 AM	0	2.714	66	83.7	0
7/9/2023, 3:23:47 AM	0	2.714	66	83.8	0
7/9/2023, 3:33:47 AM	0	2.714	66.2	83.9	0
7/9/2023, 3:43:47 AM	0	2.714	66.4	84	0
7/9/2023, 3:53:47 AM	0	2.714	66.4	84.1	0
7/9/2023, 4:03:47 AM	0	2.714	66.6	84.1	0
7/9/2023, 4:13:47 AM	0	2.714	66.6	84.1	0
7/9/2023, 4:23:47 AM	0	2.714	66.7	84.1	0
7/9/2023, 4:33:47 AM	0	2.714	66.7	84	0
7/9/2023, 4:43:47 AM	0	2.714	66.7	84.1	0
7/9/2023, 4:53:47 AM	0	2.714	66.7	84.2	0
7/9/2023, 5:03:47 AM	0	2.714	66.7	84.3	0
7/9/2023, 5:13:47 AM	0	2.714	66.7	84.5	0
7/9/2023, 5:23:47 AM	0	2.714	66.7	84.6	0
7/9/2023, 5:33:47 AM	0	2.714	66.9	84.6	0
7/9/2023, 5:43:47 AM	0	2.714	66.9	84.7	0
7/9/2023, 5:53:47 AM	0	2.714	66.9	84.8	0
7/9/2023, 6:03:47 AM	0	2.714	66.9	84.9	0
7/9/2023, 6:13:47 AM	0	2.705	66.7	85.1	0
7/9/2023, 6:23:47 AM	0	2.705	66.7	85.4	0
7/9/2023, 6:33:47 AM	0	2.705	66.6	85.6	0
7/9/2023, 6:43:47 AM	0	2.705	66.6	85.9	0
7/9/2023, 6:53:47 AM	0	2.705	66.6	86.2	0
7/9/2023, 7:03:47 AM	0	2.705	66.6	86.6	0
7/9/2023, 7:13:47 AM	0	2.705	66.7	86.8	0
7/9/2023, 7:23:47 AM	0	2.705	66.9	86.9	0

School Monitoring Station

Time Stamp	H_2S (ppb)	Battery (Volts)	Temperature (°F)	Humidity (%)	1-Hour Average (ppb)
7/9/2023, 7:33:47 AM	0	2.705	67.3	87	0
7/9/2023, 7:43:47 AM	0	2.705	67.6	86.9	0
7/9/2023, 7:53:47 AM	0	2.705	68.2	86.8	0
7/9/2023, 8:03:47 AM	0	2.705	68.9	86.6	0
7/9/2023, 8:13:47 AM	0	2.705	69.4	86.2	0
7/9/2023, 8:23:47 AM	0	2.705	69.8	85.9	0
7/9/2023, 8:33:47 AM	0	2.705	70.3	85.7	0
7/9/2023, 8:43:47 AM	0	2.705	70.9	85.2	0
7/9/2023, 8:53:47 AM	0	2.705	71.6	84.7	0
7/9/2023, 9:03:47 AM	0	2.705	72.7	84.1	0
7/9/2023, 9:13:47 AM	0	2.705	73.8	83.3	0
7/9/2023, 9:23:47 AM	0	2.705	75	82.3	0
7/9/2023, 9:33:47 AM	0	2.705	75.7	81.3	0
7/9/2023, 9:43:47 AM	0	2.705	76.3	80.3	0
7/9/2023, 9:53:47 AM	0	2.705	76.8	79.5	0
7/9/2023, 10:03:47 AM	0	2.705	77.4	79.1	0
7/9/2023, 10:13:47 AM	0	2.705	78.3	78.3	0
7/9/2023, 10:23:47 AM	0	2.705	79.2	77.2	0
7/9/2023, 10:33:47 AM	0	2.705	80.1	76.1	0
7/9/2023, 10:43:47 AM	0	2.705	81.1	75.1	0
7/9/2023, 10:53:47 AM	0	2.705	82.6	74.1	0
7/9/2023, 11:03:47 AM	0	2.705	84.2	72.4	0
7/9/2023, 11:13:47 AM	0	2.714	85.6	70.8	0
7/9/2023, 11:23:47 AM	0	2.714	86.4	69.4	0
7/9/2023, 11:33:47 AM	0	2.714	87.1	68.6	0
7/9/2023, 11:43:47 AM	0	2.714	87.8	67.7	0
7/9/2023, 11:53:47 AM	0	2.714	88.9	67	0
7/9/2023, 12:03:47 PM	0	2.714	89.2	66.3	0
7/9/2023, 12:13:47 PM	0	2.714	90	66.1	0
7/9/2023, 12:23:47 PM	0	2.714	91.2	65.2	0
7/9/2023, 12:33:47 PM	0	2.714	91.6	64.5	0
7/9/2023, 12:43:47 PM	0	2.714	92.1	64.3	0
7/9/2023, 12:53:47 PM	0	2.714	92.7	63.7	0
7/9/2023, 1:03:47 PM	0	2.714	92.5	63.3	0
7/9/2023, 1:13:47 PM	0	2.723	92.7	63	0
7/9/2023, 1:23:47 PM	0	2.723	93.4	63	0
7/9/2023, 1:33:47 PM	0	2.723	93.7	62.6	0
7/9/2023, 1:43:47 PM	0	2.723	93.6	62.7	0
7/9/2023, 1:53:47 PM	0	2.723	93.7	63.2	0
7/9/2023, 2:03:47 PM	0	2.723	92.1	64	0
7/9/2023, 2:13:47 PM	0	2.723	91.4	64.9	0
7/9/2023, 2:23:47 PM	0	2.723	91	65.2	0
7/9/2023, 2:33:47 PM	0	2.723	90.5	65.5	0
7/9/2023, 2:43:47 PM	0	2.723	90.5	65.9	0
7/9/2023, 2:53:47 PM	0	2.723	90.5	66.2	0
7/9/2023, 3:03:47 PM	0	2.723	90.1	66.2	0
7/9/2023, 3:13:47 PM	0	2.723	89.4	66.3	0
7/9/2023, 3:23:47 PM	0	2.723	88.2	66.7	0
7/9/2023, 3:33:47 PM	0	2.723	86.7	67.5	0
7/9/2023, 3:43:47 PM	0	2.723	85.6	68.3	0
7/9/2023, 3:53:47 PM	0	2.723	84.9	68.9	0
7/9/2023, 4:03:47 PM	0	2.723	84.4	69.2	0
7/9/2023, 4:13:47 PM	0	2.723	83.7	69.7	0
7/9/2023, 4:23:47 PM	0	2.723	83.1	70.2	0
7/9/2023, 4:33:47 PM	0	2.723	82.4	70.4	0
7/9/2023, 4:43:47 PM	0	2.723	81.3	71	0
7/9/2023, 4:53:47 PM	0	2.723	80.6	71.8	0

School Monitoring Station

Time Stamp	H_2S (ppb)	Battery (Volts)	Temperature (°F)	Humidity (%)	1-Hour Average (ppb)
7/9/2023, 5:03:47 PM	0	2.723	80.1	72.5	0
7/9/2023, 5:13:47 PM	0	2.723	79.5	72.9	0
7/9/2023, 5:23:47 PM	0	2.723	78.8	73.1	0
7/9/2023, 5:33:47 PM	0	2.723	78.3	73.6	0
7/9/2023, 5:43:47 PM	0	2.723	77.7	74.1	0
7/9/2023, 5:53:47 PM	0	2.723	77.2	74.5	0
7/9/2023, 6:03:47 PM	0	2.723	76.6	75.1	0
7/9/2023, 6:13:47 PM	0	2.723	76.3	75.6	0
7/9/2023, 6:23:47 PM	0	2.714	75.9	76	0
7/9/2023, 6:33:47 PM	0	2.714	75.6	76.5	0
7/9/2023, 6:43:47 PM	0	2.714	75.2	76.9	0
7/9/2023, 6:53:47 PM	0	2.714	75	77.3	0
7/9/2023, 7:03:47 PM	0	2.714	74.7	77.6	0
7/9/2023, 7:13:47 PM	0	2.714	74.5	78.1	0
7/9/2023, 7:23:47 PM	0	2.714	74.3	78.5	0
7/9/2023, 7:33:47 PM	0	2.714	74.1	78.8	0
7/9/2023, 7:43:47 PM	0	2.714	74.1	78.6	0
7/9/2023, 7:53:47 PM	0	2.714	73.9	78.6	0
7/9/2023, 8:03:47 PM	0	2.714	74.1	78.5	0
7/9/2023, 8:13:47 PM	0	2.714	74.1	78.4	0
7/9/2023, 8:23:47 PM	0	2.714	73.9	78.4	0
7/9/2023, 8:33:47 PM	0	2.714	73.9	78.2	0
7/9/2023, 8:43:47 PM	0	2.714	73.6	78.2	0
7/9/2023, 8:53:47 PM	0	2.714	73.2	78.8	0
7/9/2023, 9:03:47 PM	0	2.714	72.9	79.3	0
7/9/2023, 9:13:47 PM	0	2.705	72.3	79.8	0
7/9/2023, 9:23:47 PM	0	2.705	72	80.3	0
7/9/2023, 9:33:47 PM	0	2.705	71.4	80.6	0
7/9/2023, 9:43:47 PM	0	2.705	71.1	81.2	0
7/9/2023, 9:53:47 PM	0	2.705	70.5	81.7	0
7/9/2023, 10:03:47 PM	0	2.705	70.2	82.4	0
7/9/2023, 10:13:47 PM	0	2.705	69.8	83	0
7/9/2023, 10:23:47 PM	0	2.705	69.6	83.6	0
7/9/2023, 10:33:47 PM	0	2.705	69.6	84.1	0
7/9/2023, 10:43:47 PM	0	2.705	69.4	84.5	0
7/9/2023, 10:53:47 PM	0	2.705	69.3	84.9	0
7/9/2023, 11:03:47 PM	0	2.705	68.9	85.3	0
7/9/2023, 11:13:47 PM	0	2.705	68.7	85.7	0
7/9/2023, 11:23:47 PM	0	2.705	68.4	86.2	0
7/9/2023, 11:33:47 PM	0	2.705	68	86.6	0
7/9/2023, 11:43:47 PM	0	2.705	67.8	87	0
7/9/2023, 11:53:47 PM	0	2.696	67.5	87.4	0
7/10/2023, 12:03:47 AM	0	2.696	67.3	87.8	0
7/10/2023, 12:13:47 AM	0	2.696	67.3	88.2	0
7/10/2023, 12:23:47 AM	0	2.696	67.1	88.5	0
7/10/2023, 12:33:47 AM	0	2.696	66.9	88.9	0
7/10/2023, 12:43:47 AM	0	2.696	66.7	89.1	0
7/10/2023, 12:53:47 AM	0	2.696	66.6	89.3	0
7/10/2023, 1:03:47 AM	0	2.696	66.2	89.5	0
7/10/2023, 1:13:47 AM	0	2.696	66	89.8	0
7/10/2023, 1:23:47 AM	0	2.696	65.8	90.1	0
7/10/2023, 1:33:47 AM	0	2.696	65.7	90.4	0
7/10/2023, 1:43:47 AM	0	2.696	65.5	90.6	0
7/10/2023, 1:53:47 AM	0	2.696	65.5	90.9	0
7/10/2023, 2:03:47 AM	0	2.696	65.3	91.1	0
7/10/2023, 2:13:47 AM	0	2.696	65.1	91.4	0
7/10/2023, 2:23:47 AM	0	2.687	65.1	91.6	0

School Monitoring Station

Time Stamp	H_2S (ppb)	Battery (Volts)	Temperature (°F)	Humidity (%)	1-Hour Average (ppb)
7/10/2023, 2:33:47 AM	0	2.687	65.1	91.9	0
7/10/2023, 2:43:47 AM	0	2.687	65.1	92.2	0
7/10/2023, 2:53:47 AM	0	2.687	65.1	92.4	0
7/10/2023, 3:03:47 AM	0	2.687	65.1	92.5	0
7/10/2023, 3:13:47 AM	0	2.687	64.9	92.6	0
7/10/2023, 3:23:47 AM	0	2.687	64.9	92.8	0
7/10/2023, 3:33:47 AM	0	2.687	65.1	93	0
7/10/2023, 3:43:47 AM	0	2.687	65.3	92.8	0
7/10/2023, 3:53:47 AM	0	2.687	65.5	92.4	0
7/10/2023, 4:03:47 AM	0	2.687	65.8	92.2	0
7/10/2023, 4:13:47 AM	0	2.687	66.2	92	0
7/10/2023, 4:23:47 AM	0	2.687	66.4	91.8	0
7/10/2023, 4:33:47 AM	0	2.687	66.7	91.5	0
7/10/2023, 4:43:47 AM	0	2.687	66.9	91.4	0
7/10/2023, 4:53:47 AM	0	2.687	66.9	91.1	0
7/10/2023, 5:03:47 AM	0	2.687	67.1	90.8	0
7/10/2023, 5:13:47 AM	0	2.687	67.3	90.6	0
7/10/2023, 5:23:47 AM	0	2.687	67.3	90.3	0
7/10/2023, 5:33:47 AM	0	2.687	67.3	89.9	0
7/10/2023, 5:43:47 AM	0	2.687	67.3	89.7	0
7/10/2023, 5:53:47 AM	0	2.687	67.3	89.6	0
7/10/2023, 6:03:47 AM	0	2.687	67.3	89.6	0
7/10/2023, 6:13:47 AM	0	2.687	67.1	89.6	0
7/10/2023, 6:23:47 AM	0	2.687	66.9	89.7	0
7/10/2023, 6:33:47 AM	0	2.679	66.9	89.7	0
7/10/2023, 6:43:47 AM	0	2.679	66.9	89.8	0
7/10/2023, 6:53:47 AM	0	2.679	66.7	89.8	0
7/10/2023, 7:03:47 AM	0	2.679	66.7	89.8	0
7/10/2023, 7:13:47 AM	0	2.679	66.9	89.7	0
7/10/2023, 7:23:47 AM	0	2.679	67.1	89.5	0
7/10/2023, 7:33:47 AM	0	2.679	67.3	89.2	0
7/10/2023, 7:43:47 AM	0	2.679	67.5	88.8	0
7/10/2023, 7:53:47 AM	0	2.679	67.6	88.5	0
7/10/2023, 8:03:47 AM	0	2.679	67.8	88.1	0
7/10/2023, 8:13:47 AM	0	2.679	68	87.7	0
7/10/2023, 8:23:47 AM	0	2.679	68.4	87.4	0
7/10/2023, 8:33:47 AM	0	2.679	68.5	87	0
7/10/2023, 8:43:47 AM	0	2.679	69.1	86.5	0
7/10/2023, 8:53:47 AM	0	2.679	69.6	86	0
7/10/2023, 9:03:47 AM	0	2.679	70.5	85.4	0
7/10/2023, 9:13:47 AM	0	2.679	71.4	84.6	0
7/10/2023, 9:23:47 AM	0	2.679	72.1	83.5	0
7/10/2023, 9:33:47 AM	0	2.679	72.7	82.6	0
7/10/2023, 9:43:47 AM	0	2.679	72.9	81.8	0
7/10/2023, 9:53:47 AM	0	2.679	73	81.1	0
7/10/2023, 10:03:47 AM	0	2.679	73	80.7	0
7/10/2023, 10:13:47 AM	0	2.679	73	80.4	0
7/10/2023, 10:23:47 AM	0	2.679	73.4	79.8	0
7/10/2023, 10:33:47 AM	0	2.679	73.9	79.3	0
7/10/2023, 10:43:47 AM	0	2.679	74.3	78.7	0
7/10/2023, 10:53:47 AM	0	2.679	74.8	77.9	0
7/10/2023, 11:03:47 AM	0	2.679	75.2	77.2	0
7/10/2023, 11:13:47 AM	0	2.679	75.7	76.8	0
7/10/2023, 11:23:47 AM	0	2.679	76.5	75.7	0
7/10/2023, 11:33:47 AM	0	2.679	77.2	74.6	0
7/10/2023, 11:43:47 AM	0	2.679	79.3	73.4	0
7/10/2023, 11:53:47 AM	0	2.679	81.5	71	0

School Monitoring Station

Time Stamp	H_2S (ppb)	Battery (Volts)	Temperature (°F)	Humidity (%)	1-Hour Average (ppb)
7/10/2023, 12:03:47 PM	0	2.679	82.9	69.4	0
7/10/2023, 12:13:47 PM	0	2.687	84.4	68.1	0
7/10/2023, 12:23:47 PM	0	2.687	83.7	66.8	0
7/10/2023, 12:33:47 PM	0	2.687	82.8	65.9	0
7/10/2023, 12:43:47 PM	0	2.687	82.2	65.1	0
7/10/2023, 12:53:47 PM	0	2.687	81.7	65	0
7/10/2023, 1:03:47 PM	0	2.687	81	64.5	0
7/10/2023, 1:13:47 PM	0	2.687	80.1	64.4	0
7/10/2023, 1:23:47 PM	0	2.687	79.2	64.8	0
7/10/2023, 1:33:47 PM	0	2.687	78.3	64.9	0
7/10/2023, 1:43:47 PM	0	2.687	77.7	64.6	0
7/10/2023, 1:53:47 PM	0	2.687	77.5	64.5	0
7/10/2023, 2:03:47 PM	0	2.687	77.4	64.4	0
7/10/2023, 2:13:47 PM	0	2.687	77.2	64.4	0
7/10/2023, 2:23:47 PM	0	2.687	77.2	64.3	0
7/10/2023, 2:33:47 PM	0	2.687	77	64.3	0
7/10/2023, 2:43:47 PM	0	2.687	77	64.4	0
7/10/2023, 2:53:47 PM	0	2.687	77.4	64.5	0
7/10/2023, 3:03:47 PM	0	2.687	77.7	64.5	0
7/10/2023, 3:13:47 PM	0	2.687	78.3	64.6	0
7/10/2023, 3:23:47 PM	0	2.687	78.8	64.6	0
7/10/2023, 3:33:47 PM	0	2.687	79.2	64.3	0
7/10/2023, 3:43:47 PM	0	2.687	79.3	64.4	0
7/10/2023, 3:53:47 PM	0	2.687	79.7	64.3	0
7/10/2023, 4:03:47 PM	0	2.687	80.1	64.1	0
7/10/2023, 4:13:47 PM	0	2.687	80.6	63.8	0
7/10/2023, 4:23:47 PM	0	2.687	81	63.9	0
7/10/2023, 4:33:47 PM	0	2.687	81.7	63.8	0
7/10/2023, 4:43:47 PM	0	2.687	82.4	63.1	0
7/10/2023, 4:53:47 PM	0	2.687	83.5	62	0
7/10/2023, 5:03:47 PM	0	2.687	84	61.4	0
7/10/2023, 5:13:47 PM	0	2.687	83.8	61.1	0
7/10/2023, 5:23:47 PM	0	2.687	84	60.8	0
7/10/2023, 5:33:47 PM	0	2.687	84	60.6	0
7/10/2023, 5:43:47 PM	0	2.687	84	60.6	0
7/10/2023, 5:53:47 PM	0	2.687	84.2	60.7	0
7/10/2023, 6:03:47 PM	0	2.687	84.6	60.8	0
7/10/2023, 6:13:47 PM	0	2.687	84.9	60.9	0
7/10/2023, 6:23:47 PM	0	2.687	84.7	60.9	0
7/10/2023, 6:33:47 PM	0	2.687	84.6	60.9	0
7/10/2023, 6:43:47 PM	0	2.687	84.9	61.1	0
7/10/2023, 6:53:47 PM	0	2.687	85.1	60.9	0
7/10/2023, 7:03:47 PM	0	2.687	84.9	61	0
7/10/2023, 7:13:47 PM	0	2.687	84.4	61.4	0
7/10/2023, 7:23:47 PM	0	2.687	83.8	61.7	0
7/10/2023, 7:33:47 PM	0	2.687	82.9	62.3	0
7/10/2023, 7:43:47 PM	0	2.687	82.2	62.9	0
7/10/2023, 7:53:47 PM	0	2.687	81.3	63.6	0
7/10/2023, 8:03:47 PM	0	2.687	80.6	64.3	0
7/10/2023, 8:13:47 PM	0	2.687	80.1	65	0
7/10/2023, 8:23:47 PM	0	2.687	79.5	65.7	0
7/10/2023, 8:33:47 PM	0	2.687	78.6	66.4	0
7/10/2023, 8:43:47 PM	0	2.687	77.5	67	0
7/10/2023, 8:53:47 PM	0	2.687	76.8	67.7	0
7/10/2023, 9:03:47 PM	0	2.687	75.9	68.4	0
7/10/2023, 9:13:47 PM	0	2.687	75.2	69.2	0
7/10/2023, 9:23:47 PM	0	2.687	74.7	70	0

School Monitoring Station

Time Stamp	H_2S (ppb)	Battery (Volts)	Temperature (°F)	Humidity (%)	1-Hour Average (ppb)
7/10/2023, 9:33:47 PM	0	2.687	74.1	70.7	0
7/10/2023, 9:43:47 PM	0	2.687	73.6	71.2	0
7/10/2023, 9:53:47 PM	0	2.687	73.4	71.4	0
7/10/2023, 10:03:47 PM	0	2.687	73	71.5	0
7/10/2023, 10:13:47 PM	0	2.687	72.7	71.7	0
7/10/2023, 10:23:47 PM	0	2.687	72.3	72	0
7/10/2023, 10:33:47 PM	0	2.679	71.8	72.4	0
7/10/2023, 10:43:47 PM	0	2.679	71.4	72.9	0
7/10/2023, 10:53:47 PM	0	2.679	71.2	73.3	0
7/10/2023, 11:03:47 PM	0	2.679	70.9	73.7	0
7/10/2023, 11:13:47 PM	0	2.679	70.7	73.9	0
7/10/2023, 11:23:47 PM	0	2.679	70.3	74.2	0
7/10/2023, 11:33:47 PM	0	2.679	70.2	74.5	0
7/10/2023, 11:43:47 PM	0	2.679	69.8	74.7	0
7/10/2023, 11:53:47 PM	0	2.679	69.6	74.8	0
7/11/2023, 12:03:47 AM	0	2.679	69.4	75	0
7/11/2023, 12:13:47 AM	0	2.679	69.3	75.2	0
7/11/2023, 12:23:47 AM	0	2.679	69.1	75.3	0
7/11/2023, 12:33:47 AM	0	2.679	68.7	75.5	0
7/11/2023, 12:43:47 AM	0	2.679	68.5	75.6	0
7/11/2023, 12:53:47 AM	0	2.679	68.2	75.7	0
7/11/2023, 1:03:47 AM	0	2.679	68	75.8	0
7/11/2023, 1:13:47 AM	0	2.67	67.8	75.9	0
7/11/2023, 1:23:47 AM	0	2.67	67.6	76	0
7/11/2023, 1:33:47 AM	0	2.67	67.5	76	0
7/11/2023, 1:43:47 AM	0	2.67	67.3	76	0
7/11/2023, 1:53:47 AM	0	2.67	67.1	76	0
7/11/2023, 2:03:47 AM	0	2.67	67.1	75.9	0
7/11/2023, 2:13:47 AM	0	2.67	66.9	75.9	0
7/11/2023, 2:23:47 AM	0	2.67	66.7	75.7	0
7/11/2023, 2:33:47 AM	0	2.67	66.7	75.6	0
7/11/2023, 2:43:47 AM	0	2.67	66.6	75.5	0
7/11/2023, 2:53:47 AM	0	2.67	66.4	75.4	0
7/11/2023, 3:03:47 AM	0	2.67	66.2	75.3	0
7/11/2023, 3:13:47 AM	0	2.67	66.2	75.1	0
7/11/2023, 3:23:47 AM	0	2.67	66.2	75	0
7/11/2023, 3:33:47 AM	0	2.67	66.2	74.8	0
7/11/2023, 3:43:47 AM	0	2.67	66.2	74.7	0
7/11/2023, 3:53:47 AM	0	2.67	66.2	74.4	0
7/11/2023, 4:03:47 AM	0	2.661	66.2	74.4	0
7/11/2023, 4:13:47 AM	0	2.661	66.4	74.1	0
7/11/2023, 4:23:47 AM	0	2.661	66.6	73.9	0
7/11/2023, 4:33:47 AM	0	2.661	66.7	73.7	0
7/11/2023, 4:43:47 AM	0	2.661	67.1	73.3	0
7/11/2023, 4:53:47 AM	0	2.661	67.3	73	0
7/11/2023, 5:03:47 AM	0	2.661	67.5	72.7	0
7/11/2023, 5:13:47 AM	0	2.661	67.6	72.5	0
7/11/2023, 5:23:47 AM	0	2.661	67.6	72.2	0
7/11/2023, 5:33:47 AM	0	2.661	67.5	72.1	0
7/11/2023, 5:43:47 AM	0	2.661	67.3	72.1	0
7/11/2023, 5:53:47 AM	0	2.661	67.1	72.1	0
7/11/2023, 6:03:47 AM	0	2.661	66.9	72.4	0
7/11/2023, 6:13:47 AM	0	2.661	66.9	72.6	0
7/11/2023, 6:23:47 AM	0	2.661	66.9	72.7	0
7/11/2023, 6:33:47 AM	0	2.661	67.1	72.8	0
7/11/2023, 6:43:47 AM	0	2.661	67.5	72.8	0
7/11/2023, 6:53:47 AM	0	2.661	67.6	72.8	0

School Monitoring Station

Time Stamp	H_2S (ppb)	Battery (Volts)	Temperature (°F)	Humidity (%)	1-Hour Average (ppb)
7/11/2023, 7:03:47 AM	0	2.661	68	72.8	0
7/11/2023, 7:13:47 AM	0	2.661	68.7	72.6	0
7/11/2023, 7:23:47 AM	0	2.661	69.4	72.2	0
7/11/2023, 7:33:47 AM	0	2.661	70	71.8	0
7/11/2023, 7:43:47 AM	0	2.661	70.7	71.5	0
7/11/2023, 7:53:47 AM	0	2.661	71.8	71.1	0
7/11/2023, 8:03:47 AM	0	2.661	72.9	70.6	0
7/11/2023, 8:13:47 AM	0	2.661	73.9	70.1	0
7/11/2023, 8:23:47 AM	0	2.661	75	69.5	0
7/11/2023, 8:33:47 AM	0	2.661	75.9	69	0
7/11/2023, 8:43:47 AM	0	2.661	76.8	68.5	0
7/11/2023, 8:53:47 AM	0	2.661	77.7	68	0
7/11/2023, 9:03:47 AM	0	2.661	78.8	67.7	0
7/11/2023, 9:13:47 AM	0	2.661	79.7	67.3	0
7/11/2023, 9:23:47 AM	0	2.661	80.6	66.9	0
7/11/2023, 9:33:47 AM	0	2.661	81.5	66.5	0
7/11/2023, 9:43:47 AM	0	2.661	82.4	66.2	0
7/11/2023, 9:53:47 AM	0	2.661	83.5	65.9	0
7/11/2023, 10:03:47 AM	0	2.661	84.4	65.5	0
7/11/2023, 10:13:47 AM	0	2.661	85.3	65	0
7/11/2023, 10:23:47 AM	0	2.67	86.2	64.5	0
7/11/2023, 10:33:47 AM	0	2.67	87.1	63.8	0
7/11/2023, 10:43:47 AM	0	2.67	87.6	63.5	0
7/11/2023, 10:53:47 AM	0	2.67	88.3	63.2	0
7/11/2023, 11:03:47 AM	0	2.67	89.2	62.6	0
7/11/2023, 11:13:47 AM	0	2.67	90.1	62.4	0
7/11/2023, 11:23:47 AM	0	2.67	91	62.1	0
7/11/2023, 11:33:47 AM	0	2.67	91.9	61.9	0
7/11/2023, 11:43:47 AM	0	2.67	92.8	61.5	0
7/11/2023, 11:53:47 AM	0	2.67	93.9	60.8	0
7/11/2023, 12:03:47 PM	0	2.67	94.8	60.2	0
7/11/2023, 12:13:47 PM	0	2.679	95.4	59.5	0
7/11/2023, 12:23:47 PM	0	2.679	95.9	59.2	0
7/11/2023, 12:33:47 PM	0	2.679	96.3	58.9	0
7/11/2023, 12:43:47 PM	0	2.679	96.6	58.6	0
7/11/2023, 12:53:47 PM	0	2.679	97	58.5	0
7/11/2023, 1:03:47 PM	0	2.679	97.3	58.4	0
7/11/2023, 1:13:47 PM	0	2.679	97.3	58.2	0
7/11/2023, 1:23:47 PM	0	2.679	97.5	58.3	0
7/11/2023, 1:33:47 PM	0	2.679	97.5	58	0
7/11/2023, 1:43:47 PM	0	2.679	97.2	58.1	0
7/11/2023, 1:53:47 PM	0	2.679	97.5	57.9	0
7/11/2023, 2:03:47 PM	0	2.679	97.9	57.6	0
7/11/2023, 2:13:47 PM	0	2.679	97.9	57.3	0
7/11/2023, 2:23:47 PM	0	2.679	98.4	57.1	0
7/11/2023, 2:33:47 PM	0	2.679	98.2	56.5	0
7/11/2023, 2:43:47 PM	0	2.679	97.9	56.4	0
7/11/2023, 2:53:47 PM	0	2.687	97.2	56.5	0
7/11/2023, 3:03:47 PM	0	2.687	97	56.6	0
7/11/2023, 3:13:47 PM	0	2.687	97	56.7	0
7/11/2023, 3:23:47 PM	0	2.687	96.8	56.6	0
7/11/2023, 3:33:47 PM	0	2.687	97.2	56.5	0
7/11/2023, 3:43:47 PM	0	2.687	97.2	56.3	0
7/11/2023, 3:53:47 PM	0	2.687	97.3	56.2	0
7/11/2023, 4:03:47 PM	0	2.687	97.5	56.4	0
7/11/2023, 4:13:47 PM	0	2.687	97.5	57.1	0
7/11/2023, 4:23:47 PM	0	2.687	97.7	57.2	0

School Monitoring Station

Time Stamp	H_2S (ppb)	Battery (Volts)	Temperature (°F)	Humidity (%)	1-Hour Average (ppb)
7/11/2023, 4:33:47 PM	0	2.687	97.2	57.4	0
7/11/2023, 4:43:47 PM	0	2.687	96.4	57.7	0
7/11/2023, 4:53:47 PM	0	2.687	96.1	58	0
7/11/2023, 5:03:47 PM	0	2.687	95.5	58.3	0
7/11/2023, 5:13:47 PM	0	2.687	94.8	58.3	0
7/11/2023, 5:23:47 PM	0	2.687	94.1	58.1	0
7/11/2023, 5:33:47 PM	0	2.687	93.6	58.1	0
7/11/2023, 5:43:47 PM	0	2.687	93	57.9	0
7/11/2023, 5:53:47 PM	0	2.687	92.5	58	0
7/11/2023, 6:03:47 PM	0	2.687	91.8	58.1	0
7/11/2023, 6:13:47 PM	0	2.687	91.2	58.6	0
7/11/2023, 6:23:47 PM	0	2.687	90.7	59.3	0
7/11/2023, 6:33:47 PM	0	2.687	90.1	59.7	0
7/11/2023, 6:43:47 PM	0	2.687	89.6	60.4	0
7/11/2023, 6:53:47 PM	0	2.687	89.1	61	0
7/11/2023, 7:03:47 PM	0	2.687	88.3	61.5	0
7/11/2023, 7:13:47 PM	0	2.687	87.4	62.1	0
7/11/2023, 7:23:47 PM	0	2.687	86.5	62.8	0
7/11/2023, 7:33:47 PM	0	2.679	85.8	63.6	0
7/11/2023, 7:43:47 PM	0	2.679	85.1	64.2	0
7/11/2023, 7:53:47 PM	0	2.679	84.2	64.6	0
7/11/2023, 8:03:47 PM	0	2.679	83.5	65	0
7/11/2023, 8:13:47 PM	0	2.679	82.8	65.3	0
7/11/2023, 8:23:47 PM	0	2.679	82.2	65.6	0
7/11/2023, 8:33:47 PM	0	2.679	81.7	66	0
7/11/2023, 8:43:47 PM	0	2.679	81	66.5	0
7/11/2023, 8:53:47 PM	0	2.679	80.4	66.8	0
7/11/2023, 9:03:47 PM	0	2.679	79.9	67.2	0
7/11/2023, 9:13:47 PM	0	2.679	79.3	67.5	0
7/11/2023, 9:23:47 PM	0	2.679	79	67.7	0
7/11/2023, 9:33:47 PM	0	2.679	78.4	67.8	0
7/11/2023, 9:43:47 PM	0	2.679	78.1	68.1	0
7/11/2023, 9:53:47 PM	0	2.679	77.5	68.5	0
7/11/2023, 10:03:47 PM	0	2.679	77	68.7	0
7/11/2023, 10:13:47 PM	0	2.67	76.6	69	0
7/11/2023, 10:23:47 PM	0	2.67	76.5	69.2	0
7/11/2023, 10:33:47 PM	0	2.67	76.3	69.4	0
7/11/2023, 10:43:47 PM	0	2.67	76.3	69.7	0
7/11/2023, 10:53:47 PM	0	2.67	76.3	70.1	0
7/11/2023, 11:03:47 PM	0	2.67	76.1	70.5	0
7/11/2023, 11:13:47 PM	0	2.67	76.1	70.9	0
7/11/2023, 11:23:47 PM	0	2.67	75.9	71.4	0
7/11/2023, 11:33:47 PM	0	2.67	75.6	71.6	0
7/11/2023, 11:43:47 PM	0	2.67	75.4	71.9	0
7/11/2023, 11:53:47 PM	0	2.67	75	72.2	0
7/12/2023, 12:03:47 AM	0	2.67	74.8	72.5	0
7/12/2023, 12:13:47 AM	0	2.67	74.5	73	0
7/12/2023, 12:23:47 AM	0	2.67	73.9	73.4	0
7/12/2023, 12:33:47 AM	0	2.67	73.6	74	0
7/12/2023, 12:43:47 AM	0	2.67	72.9	74.6	0
7/12/2023, 12:53:47 AM	0	2.661	72.3	75.3	0
7/12/2023, 1:03:47 AM	0	2.661	72	76	0
7/12/2023, 1:13:47 AM	0	2.661	71.8	76.8	0
7/12/2023, 1:23:47 AM	0	2.661	71.4	77.5	0
7/12/2023, 1:33:47 AM	0	2.661	71.4	78.1	0
7/12/2023, 1:43:47 AM	0	2.661	71.2	78.2	0
7/12/2023, 1:53:47 AM	0	2.661	71.2	78.5	0

School Monitoring Station

Time Stamp	H_2S (ppb)	Battery (Volts)	Temperature (°F)	Humidity (%)	1-Hour Average (ppb)
7/12/2023, 2:03:47 AM	0	2.661	71.2	79.1	0
7/12/2023, 2:13:47 AM	0	2.661	71.1	79.2	0
7/12/2023, 2:23:47 AM	0	2.661	70.9	79.4	0
7/12/2023, 2:33:47 AM	0	2.661	70.5	79.2	0
7/12/2023, 2:43:47 AM	0	2.661	70.2	79.3	0
7/12/2023, 2:53:47 AM	0	2.661	70	79.5	0
7/12/2023, 3:03:47 AM	0	2.661	70	79.8	0
7/12/2023, 3:13:47 AM	0	2.652	69.8	80.1	0
7/12/2023, 3:23:47 AM	0	2.652	69.8	80.4	0
7/12/2023, 3:33:47 AM	0	2.652	69.8	80.6	0
7/12/2023, 3:43:47 AM	0	2.652	69.8	80.9	0
7/12/2023, 3:53:47 AM	0	2.652	69.8	81.3	0
7/12/2023, 4:03:47 AM	0	2.652	70	81.8	0
7/12/2023, 4:13:47 AM	0	2.652	70.2	82.1	0
7/12/2023, 4:23:47 AM	0	2.652	70.3	82.2	0
7/12/2023, 4:33:47 AM	0	2.652	70.3	82.3	0
7/12/2023, 4:43:47 AM	0	2.652	70.3	82.4	0
7/12/2023, 4:53:47 AM	0	2.652	70.5	82.4	0
7/12/2023, 5:03:47 AM	0	2.652	70.3	82.3	0
7/12/2023, 5:13:47 AM	0	2.652	70.3	82.2	0
7/12/2023, 5:23:47 AM	0	2.652	70.2	82.1	0
7/12/2023, 5:33:47 AM	0	2.652	70.2	81.9	0
7/12/2023, 5:43:47 AM	0	2.652	70	81.2	0
7/12/2023, 5:53:47 AM	0	2.652	69.8	80.1	0
7/12/2023, 6:03:47 AM	0	2.652	69.8	79.4	0
7/12/2023, 6:13:47 AM	0	2.652	69.8	78.9	0
7/12/2023, 6:23:47 AM	0	2.652	69.6	78.1	0
7/12/2023, 6:33:47 AM	0	2.652	69.6	77.8	0
7/12/2023, 6:43:47 AM	0	2.652	69.6	77.6	0
7/12/2023, 6:53:47 AM	0	2.643	69.6	77.7	0
7/12/2023, 7:03:47 AM	0	2.643	69.6	77.8	0
7/12/2023, 7:13:47 AM	0	2.643	69.6	77.7	0
7/12/2023, 7:23:47 AM	0	2.643	69.8	77.2	0
7/12/2023, 7:33:47 AM	0	2.643	70.2	76.1	0
7/12/2023, 7:43:47 AM	0	2.643	70.3	75.4	0
7/12/2023, 7:53:47 AM	0	2.643	70.5	74.4	0
7/12/2023, 8:03:47 AM	0	2.643	70.9	73.8	0
7/12/2023, 8:13:47 AM	0	2.643	72	73.2	0
7/12/2023, 8:23:47 AM	0	2.643	73	72.4	0
7/12/2023, 8:33:47 AM	0	2.643	73.9	71.5	0
7/12/2023, 8:43:47 AM	0	2.643	74.7	70.6	0
7/12/2023, 8:53:47 AM	0	2.643	75.7	69.8	0
7/12/2023, 9:03:47 AM	0	2.643	76.3	68.8	0
7/12/2023, 9:13:47 AM	0	2.643	77.2	68	0
7/12/2023, 9:23:47 AM	0	2.643	78.3	67.1	0
7/12/2023, 9:33:47 AM	0	2.643	79.3	66	0
7/12/2023, 9:43:47 AM	0	2.643	80.6	64.7	0
7/12/2023, 9:53:47 AM	0	2.643	81.5	63.8	0
7/12/2023, 10:03:47 AM	0	2.643	81.9	63.4	0
7/12/2023, 10:13:47 AM	0	2.643	81.9	63.4	0
7/12/2023, 10:23:47 AM	0	2.643	81.5	63.4	0
7/12/2023, 10:33:47 AM	0	2.643	81.5	63.1	0
7/12/2023, 10:43:47 AM	0	2.643	81.1	63.2	0
7/12/2023, 10:53:47 AM	0	2.643	81.3	63.3	0
7/12/2023, 11:03:47 AM	0	2.643	81.7	63.6	0
7/12/2023, 11:13:47 AM	0	2.643	82.8	63.4	0
7/12/2023, 11:23:47 AM	0	2.652	84	63.1	0

School Monitoring Station

Time Stamp	H_2S (ppb)	Battery (Volts)	Temperature (°F)	Humidity (%)	1-Hour Average (ppb)
7/12/2023, 11:33:47 AM	0	2.652	84.7	62.6	0
7/12/2023, 11:43:47 AM	0	2.652	86	62.3	0
7/12/2023, 11:53:47 AM	0	2.652	87.6	61.8	0
7/12/2023, 12:03:47 PM	0	2.652	88.3	60.9	0
7/12/2023, 12:13:47 PM	0	2.652	89.1	60.5	0
7/12/2023, 12:23:47 PM	0	2.652	89.8	60.2	0
7/12/2023, 12:33:47 PM	0	2.652	89.8	59.7	0
7/12/2023, 12:43:47 PM	0	2.652	89.2	59.6	0
7/12/2023, 12:53:47 PM	0	2.652	88.7	59.6	0
7/12/2023, 1:03:47 PM	0	2.652	88.5	59.8	0
7/12/2023, 1:13:47 PM	0	2.652	88.9	59.8	0
7/12/2023, 1:23:47 PM	0	2.652	89.8	59.4	0
7/12/2023, 1:33:47 PM	0	2.652	90	59	0
7/12/2023, 1:43:47 PM	0	2.652	90.1	59	0
7/12/2023, 1:53:47 PM	0	2.652	90.7	58.8	0
7/12/2023, 2:03:47 PM	0	2.652	91.6	58.7	0
7/12/2023, 2:13:47 PM	0	2.652	92.1	58.4	0
7/12/2023, 2:23:47 PM	0	2.652	92.3	58.2	0
7/12/2023, 2:33:47 PM	0	2.652	92.3	58	0
7/12/2023, 2:43:47 PM	0	2.652	92.3	58	0
7/12/2023, 2:53:47 PM	0	2.652	93.2	58.1	0
7/12/2023, 3:03:47 PM	0	2.652	92.8	58	0
7/12/2023, 3:13:47 PM	0	2.652	91.9	58.6	0
7/12/2023, 3:23:47 PM	0	2.652	90.9	59.2	0
7/12/2023, 3:33:47 PM	0	2.652	90.7	59.8	0
7/12/2023, 3:43:47 PM	0	2.652	90.5	60.2	0
7/12/2023, 3:53:47 PM	0	2.652	90.5	60.4	0
7/12/2023, 4:03:47 PM	0	2.652	89.6	60.7	0
7/12/2023, 4:13:47 PM	0	2.652	89.4	61.1	0
7/12/2023, 4:23:47 PM	0	2.652	90	60.8	0
7/12/2023, 4:33:47 PM	0	2.652	89.8	60.7	0
7/12/2023, 4:43:47 PM	0	2.652	89.2	60.9	0
7/12/2023, 4:53:47 PM	0	2.652	88.5	61	0
7/12/2023, 5:03:47 PM	0	2.652	88	61.3	0
7/12/2023, 5:13:47 PM	0	2.652	87.4	61.6	0
7/12/2023, 5:23:47 PM	0	2.652	86.9	62.1	0
7/12/2023, 5:33:47 PM	0	2.652	86.2	62.5	0
7/12/2023, 5:43:47 PM	0	2.652	85.3	62.8	0
7/12/2023, 5:53:47 PM	0	2.652	84.4	63.1	0
7/12/2023, 6:03:47 PM	0	2.652	83.8	63.5	0
7/12/2023, 6:13:47 PM	0	2.652	83.1	64	0
7/12/2023, 6:23:47 PM	0	2.652	82.4	64.3	0
7/12/2023, 6:33:47 PM	0	2.652	81.9	64.4	0
7/12/2023, 6:43:47 PM	0	2.652	81.3	64.6	0
7/12/2023, 6:53:47 PM	0	2.652	80.6	64.9	0
7/12/2023, 7:03:47 PM	0	2.652	79.7	65.4	0
7/12/2023, 7:13:47 PM	0	2.652	79	65.9	0
7/12/2023, 7:23:47 PM	0	2.652	78.4	66.3	0
7/12/2023, 7:33:47 PM	0	2.652	77.7	66.8	0
7/12/2023, 7:43:47 PM	0	2.652	77.2	67.2	0
7/12/2023, 7:53:47 PM	0	2.652	76.8	67.7	0
7/12/2023, 8:03:47 PM	0	2.643	76.5	68.2	0
7/12/2023, 8:13:47 PM	0	2.643	76.3	68.6	0
7/12/2023, 8:23:47 PM	0	2.643	75.6	69.1	0
7/12/2023, 8:33:47 PM	0	2.643	74.8	69.6	0
7/12/2023, 8:43:47 PM	0	2.643	74.3	70.2	0
7/12/2023, 8:53:47 PM	0	2.643	73.8	70.7	0

School Monitoring Station

Time Stamp	H_2S (ppb)	Battery (Volts)	Temperature (°F)	Humidity (%)	1-Hour Average (ppb)
7/12/2023, 9:03:47 PM	0	2.643	73	71.3	0
7/12/2023, 9:13:47 PM	0	2.643	72.5	72	0
7/12/2023, 9:23:47 PM	0	2.643	72	72.6	0
7/12/2023, 9:33:47 PM	0	2.643	71.6	73.3	0
7/12/2023, 9:43:47 PM	0	2.643	71.1	73.8	0
7/12/2023, 9:53:47 PM	0	2.643	70.7	74.7	0
7/12/2023, 10:03:47 PM	0	2.643	70.2	75.3	0
7/12/2023, 10:13:47 PM	0	2.643	70	76	0
7/12/2023, 10:23:47 PM	0	2.635	69.6	76.6	0
7/12/2023, 10:33:47 PM	0	2.635	69.4	77.2	0
7/12/2023, 10:43:47 PM	0	2.635	69.3	77.8	0
7/12/2023, 10:53:47 PM	0	2.635	69.1	78.3	0
7/12/2023, 11:03:47 PM	0	2.635	68.7	78.8	0
7/12/2023, 11:13:47 PM	0	2.635	68.5	79.2	0
7/12/2023, 11:23:47 PM	0	2.635	68.4	79.7	0
7/12/2023, 11:33:47 PM	0	2.635	68.2	80.2	0
7/12/2023, 11:43:47 PM	0	2.635	68.2	80.7	0
7/12/2023, 11:53:47 PM	0	2.635	68	81.1	0
7/13/2023, 12:03:47 AM	0	2.635	68	81.6	0
7/13/2023, 12:13:47 AM	0	2.635	68	82	0
7/13/2023, 12:23:47 AM	0	2.635	68	82.6	0
7/13/2023, 12:33:47 AM	0	2.635	68	83	0
7/13/2023, 12:43:47 AM	0	2.635	67.8	83.6	0
7/13/2023, 12:53:47 AM	0	2.635	67.8	84	0
7/13/2023, 1:03:47 AM	0	2.626	67.6	84.5	0
7/13/2023, 1:13:47 AM	0	2.626	67.5	85.4	0
7/13/2023, 1:23:47 AM	0	2.626	67.3	85.9	0
7/13/2023, 1:33:47 AM	0	2.626	67.3	86.7	0
7/13/2023, 1:43:47 AM	0	2.626	67.1	87.2	0
7/13/2023, 1:53:47 AM	0	2.626	66.9	87.7	0
7/13/2023, 2:03:47 AM	0	2.626	66.9	88.2	0
7/13/2023, 2:13:47 AM	0	2.626	66.7	88.6	0
7/13/2023, 2:23:47 AM	0	2.626	66.7	89.2	0
7/13/2023, 2:33:47 AM	0	2.626	66.6	89.6	0
7/13/2023, 2:43:47 AM	0	2.626	66.6	90	0
7/13/2023, 2:53:47 AM	0	2.626	66.6	90.3	0
7/13/2023, 3:03:47 AM	0	2.626	66.4	90.5	0
7/13/2023, 3:13:47 AM	0	2.626	66.4	90.7	0
7/13/2023, 3:23:47 AM	0	2.626	66.4	90.9	0
7/13/2023, 3:33:47 AM	0	2.626	66.2	91.1	0
7/13/2023, 3:43:47 AM	0	2.626	66.2	91.2	0
7/13/2023, 3:53:47 AM	0	2.626	66	91.4	0
7/13/2023, 4:03:47 AM	0	2.617	66	91.6	0
7/13/2023, 4:13:47 AM	0	2.626	66	91.8	0
7/13/2023, 4:23:47 AM	0	2.617	66	91.9	0
7/13/2023, 4:33:47 AM	0	2.617	65.8	92	0
7/13/2023, 4:43:47 AM	0	2.617	65.8	92.2	0
7/13/2023, 4:53:47 AM	0	2.617	65.8	92.3	0
7/13/2023, 5:03:47 AM	0	2.617	65.8	92.6	0
7/13/2023, 5:13:47 AM	0	2.617	65.8	92.9	0
7/13/2023, 5:23:47 AM	0	2.617	65.8	93.2	0
7/13/2023, 5:33:47 AM	0	2.617	66	93.5	0
7/13/2023, 5:43:47 AM	0	2.617	66	93.8	0
7/13/2023, 5:53:47 AM	0	2.617	66.2	94.1	0
7/13/2023, 6:03:47 AM	0	2.617	66.2	94.3	0
7/13/2023, 6:13:47 AM	0	2.617	66.4	94.5	0
7/13/2023, 6:23:47 AM	0	2.617	66.6	94.8	0

School Monitoring Station

Time Stamp	H_2S (ppb)	Battery (Volts)	Temperature (°F)	Humidity (%)	1-Hour Average (ppb)
7/13/2023, 6:33:47 AM	0	2.617	66.7	95.1	0
7/13/2023, 6:43:47 AM	0	2.617	66.9	95.3	0
7/13/2023, 6:53:47 AM	0	2.617	67.1	95.5	0
7/13/2023, 7:03:47 AM	0	2.617	67.3	95.7	0
7/13/2023, 7:13:47 AM	0	2.617	67.8	96.1	0
7/13/2023, 7:23:47 AM	0	2.617	68.7	96.2	0
7/13/2023, 7:33:47 AM	0	2.617	69.6	96	0
7/13/2023, 7:43:47 AM	0	2.617	70.5	95.6	0
7/13/2023, 7:53:47 AM	0	2.617	71.6	94.9	0
7/13/2023, 8:03:47 AM	0	2.617	72.3	93.7	0
7/13/2023, 8:13:47 AM	0	2.617	73.2	92.9	0
7/13/2023, 8:23:47 AM	0	2.617	74.1	91.9	0
7/13/2023, 8:33:47 AM	0	2.617	75	90.8	0
7/13/2023, 8:43:47 AM	0	2.617	75.9	89.4	0
7/13/2023, 8:53:47 AM	0	2.617	76.6	87.9	0
7/13/2023, 9:03:47 AM	0	2.617	77.5	86.2	0
7/13/2023, 9:13:47 AM	0	2.617	78.6	84.5	0
7/13/2023, 9:23:47 AM	0	2.617	79.9	83	0
7/13/2023, 9:33:47 AM	0	2.617	80.4	81.6	0
7/13/2023, 9:43:47 AM	0	2.626	81.3	80.8	0
7/13/2023, 9:53:47 AM	0	2.626	82.4	78.9	0
7/13/2023, 10:03:47 AM	0	2.626	82.8	77.2	0
7/13/2023, 10:13:47 AM	0	2.626	82.9	76.2	0
7/13/2023, 10:23:47 AM	0	2.626	83.1	75.5	0
7/13/2023, 10:33:47 AM	0	2.626	83.3	74.9	0
7/13/2023, 10:43:47 AM	0	2.626	83.3	74.5	0
7/13/2023, 10:53:47 AM	0	2.626	83.5	74	0
7/13/2023, 11:03:47 AM	0	2.626	84	73.7	0
7/13/2023, 11:13:47 AM	0	2.626	84.9	73.1	0
7/13/2023, 11:23:47 AM	0	2.626	85.8	72.3	0
7/13/2023, 11:33:47 AM	0	2.626	86.5	71.8	0
7/13/2023, 11:43:47 AM	0	2.626	87.3	70.9	0
7/13/2023, 11:53:47 AM	0	2.626	88.2	70.2	0
7/13/2023, 12:03:47 PM	0	2.626	89.2	69.1	0
7/13/2023, 12:13:47 PM	0	2.626	89.1	68.3	0
7/13/2023, 12:23:47 PM	0	2.626	88	67.7	0
7/13/2023, 12:33:47 PM	0	2.635	86.5	67.8	0
7/13/2023, 12:43:47 PM	0	2.635	84.2	70.6	0
7/13/2023, 12:53:47 PM	0	2.635	81.1	73.4	0
7/13/2023, 1:03:47 PM	0	2.635	79.2	75.7	0
7/13/2023, 1:13:47 PM	0	2.626	78.3	77.7	0
7/13/2023, 1:23:47 PM	0	2.626	78.3	79.6	0
7/13/2023, 1:33:47 PM	0	2.626	79	80.8	0
7/13/2023, 1:43:47 PM	0	2.626	80.1	80.5	0
7/13/2023, 1:53:47 PM	0	2.626	79.5	77.6	0
7/13/2023, 2:03:47 PM	0	2.626	78.8	76.7	0
7/13/2023, 2:13:47 PM	0	2.626	78.4	76.6	0
7/13/2023, 2:23:47 PM	0	2.626	78.8	76.4	0
7/13/2023, 2:33:47 PM	0	2.626	79.2	76.3	0
7/13/2023, 2:43:47 PM	0	2.626	79.9	75.2	0
7/13/2023, 2:53:47 PM	0	2.626	81	73.8	0
7/13/2023, 3:03:47 PM	0	2.626	81.9	73.2	0
7/13/2023, 3:13:47 PM	0	2.626	82.9	72.5	0
7/13/2023, 3:23:47 PM	0	2.626	83.1	71.3	0
7/13/2023, 3:33:47 PM	0	2.626	83.7	70.6	0
7/13/2023, 3:43:47 PM	0	2.626	84	69.7	0
7/13/2023, 3:53:47 PM	0	2.626	84.7	69.2	0

School Monitoring Station

Time Stamp	H_2S (ppb)	Battery (Volts)	Temperature (°F)	Humidity (%)	1-Hour Average (ppb)
7/13/2023, 4:03:47 PM	0	2.626	84.9	68.4	0
7/13/2023, 4:13:47 PM	0	2.626	84.7	68.3	0
7/13/2023, 4:23:47 PM	0	2.626	84.6	67.9	0
7/13/2023, 4:33:47 PM	0	2.626	83.8	68.4	0
7/13/2023, 4:43:47 PM	0	2.626	82.8	69	0
7/13/2023, 4:53:47 PM	0	2.626	81.7	69.6	0
7/13/2023, 5:03:47 PM	0	2.626	80.6	70.4	0
7/13/2023, 5:13:47 PM	0	2.626	80.2	71	0
7/13/2023, 5:23:47 PM	0	2.626	79.9	71.2	0
7/13/2023, 5:33:47 PM	0	2.626	79.5	71.6	0
7/13/2023, 5:43:47 PM	0	2.626	79.5	71.8	0
7/13/2023, 5:53:47 PM	0	2.626	79.3	71.9	0
7/13/2023, 6:03:47 PM	0	2.626	79.2	72.1	0
7/13/2023, 6:13:47 PM	0	2.626	79.5	72.4	0
7/13/2023, 6:23:47 PM	0	2.626	79.5	72.5	0
7/13/2023, 6:33:47 PM	0	2.626	79.2	72.7	0
7/13/2023, 6:43:47 PM	0	2.626	79	73.1	0
7/13/2023, 6:53:47 PM	0	2.626	78.3	73.5	0
7/13/2023, 7:03:47 PM	0	2.626	77.5	74.2	0
7/13/2023, 7:13:47 PM	0	2.626	77	74.7	0
7/13/2023, 7:23:47 PM	0	2.626	76.3	75.2	0
7/13/2023, 7:33:47 PM	0	2.626	76.1	75.6	0
7/13/2023, 7:43:47 PM	0	2.626	76.1	75.9	0
7/13/2023, 7:53:47 PM	0	2.626	75.7	75.8	0
7/13/2023, 8:03:47 PM	0	2.626	75.2	75.8	0
7/13/2023, 8:13:47 PM	0	2.626	74.5	76	0
7/13/2023, 8:23:47 PM	0	2.617	73.9	76.5	0
7/13/2023, 8:33:47 PM	0	2.617	73	77.1	0
7/13/2023, 8:43:47 PM	0	2.617	72.3	77.7	0
7/13/2023, 8:53:47 PM	0	2.617	71.8	78.4	0
7/13/2023, 9:03:47 PM	0	2.617	71.1	79	0
7/13/2023, 9:13:47 PM	0	2.617	70.5	79.7	0
7/13/2023, 9:23:47 PM	0	2.617	69.8	80.4	0
7/13/2023, 9:33:47 PM	0	2.617	69.1	81.2	0
7/13/2023, 9:43:47 PM	0	2.617	68.5	81.9	0
7/13/2023, 9:53:47 PM	0	2.617	68	82.7	0
7/13/2023, 10:03:47 PM	0	2.617	67.6	83.5	0
7/13/2023, 10:13:47 PM	0	2.617	67.3	84.1	0
7/13/2023, 10:23:47 PM	0	2.617	67.1	84.7	0
7/13/2023, 10:33:47 PM	0	2.617	66.7	85.3	0
7/13/2023, 10:43:47 PM	0	2.617	66.4	85.8	0
7/13/2023, 10:53:47 PM	0	2.608	66	86.4	0
7/13/2023, 11:03:47 PM	0	2.608	65.5	86.8	0
7/13/2023, 11:13:47 PM	0	2.608	65.1	87.1	0
7/13/2023, 11:23:47 PM	0	2.608	64.8	87.6	0
7/13/2023, 11:33:47 PM	0	2.608	64.4	88	0
7/13/2023, 11:43:47 PM	0	2.608	64.2	88.4	0
7/13/2023, 11:53:47 PM	0	2.608	63.9	88.8	0
7/14/2023, 12:03:47 AM	0	2.608	63.9	89.4	0
7/14/2023, 12:13:47 AM	0	2.608	63.9	90.1	0
7/14/2023, 12:23:47 AM	0	2.608	64	90.8	0
7/14/2023, 12:33:47 AM	0	2.608	64	91.3	0
7/14/2023, 12:43:47 AM	0	2.608	64.2	91.7	0
7/14/2023, 12:53:47 AM	0	2.608	64.4	91.7	0
7/14/2023, 1:03:47 AM	0	2.6	64.8	91.5	0
7/14/2023, 1:13:47 AM	0	2.6	64.9	91.3	0
7/14/2023, 1:23:47 AM	0	2.6	64.9	91.1	0

School Monitoring Station

Time Stamp	H_2S (ppb)	Battery (Volts)	Temperature (°F)	Humidity (%)	1-Hour Average (ppb)
7/14/2023, 1:33:47 AM	0	2.6	65.1	91.1	0
7/14/2023, 1:43:47 AM	0	2.6	65.1	91.2	0
7/14/2023, 1:53:47 AM	0	2.6	65.3	91.2	0
7/14/2023, 2:03:47 AM	0	2.6	65.3	91.2	0
7/14/2023, 2:13:47 AM	0	2.6	65.3	91.2	0
7/14/2023, 2:23:47 AM	0	2.6	65.3	91.1	0
7/14/2023, 2:33:47 AM	0	2.6	65.3	91.2	0
7/14/2023, 2:43:47 AM	0	2.6	65.3	91.2	0
7/14/2023, 2:53:47 AM	0	2.6	65.3	91.3	0
7/14/2023, 3:03:47 AM	0	2.6	65.5	91.4	0
7/14/2023, 3:13:47 AM	0	2.6	65.5	91.4	0
7/14/2023, 3:23:47 AM	0	2.6	65.7	91.4	0
7/14/2023, 3:33:47 AM	0	2.6	65.7	91.2	0
7/14/2023, 3:43:47 AM	0	2.6	65.7	91	0
7/14/2023, 3:53:47 AM	0	2.6	65.3	91	0
7/14/2023, 4:03:47 AM	0	2.6	65.1	91	0
7/14/2023, 4:13:47 AM	0	2.6	64.8	91	0
7/14/2023, 4:23:47 AM	0	2.6	64.4	91.3	0
7/14/2023, 4:33:47 AM	0	2.6	64	91.3	0
7/14/2023, 4:43:47 AM	0	2.6	63.5	91.2	0
7/14/2023, 4:53:47 AM	0	2.6	63.3	91.4	0
7/14/2023, 5:03:47 AM	0	2.6	63	91.6	0
7/14/2023, 5:13:47 AM	0	2.6	62.6	91.8	0
7/14/2023, 5:23:47 AM	0	2.6	62.2	91.8	0
7/14/2023, 5:33:47 AM	0	2.591	62.1	92.1	0
7/14/2023, 5:43:47 AM	0	2.591	61.9	92.3	0
7/14/2023, 5:53:47 AM	0	2.591	61.5	92.3	0
7/14/2023, 6:03:47 AM	0	2.591	61.2	92.3	0
7/14/2023, 6:13:47 AM	0	2.591	61.2	92.4	0
7/14/2023, 6:23:47 AM	0	2.591	61.2	93	0
7/14/2023, 6:33:47 AM	0	2.591	61.5	93.6	0
7/14/2023, 6:43:47 AM	0	2.591	62.2	94.3	0
7/14/2023, 6:53:47 AM	0	2.591	62.8	95	0
7/14/2023, 7:03:47 AM	0	2.591	63.7	95.6	0
7/14/2023, 7:13:47 AM	0	2.591	64.8	95.6	0
7/14/2023, 7:23:47 AM	0	2.591	65.8	94.7	0
7/14/2023, 7:33:47 AM	0	2.591	66.9	93.6	0
7/14/2023, 7:43:47 AM	0	2.591	68	92.2	0
7/14/2023, 7:53:47 AM	0	2.591	69.3	90.8	0
7/14/2023, 8:03:47 AM	0	2.591	70.2	89.3	0
7/14/2023, 8:13:47 AM	0	2.591	71.1	88.2	0
7/14/2023, 8:23:47 AM	0	2.591	71.8	86.9	0
7/14/2023, 8:33:47 AM	0	2.591	72.7	85.7	0
7/14/2023, 8:43:47 AM	0	2.591	73.6	84.6	0
7/14/2023, 8:53:47 AM	0	2.6	73.9	83.4	0
7/14/2023, 9:03:47 AM	0	2.6	74.1	82.4	0
7/14/2023, 9:13:47 AM	0	2.6	74.8	80.9	0
7/14/2023, 9:23:47 AM	0	2.6	75.7	79.4	0
7/14/2023, 9:33:47 AM	0	2.6	76.8	77.6	0
7/14/2023, 9:43:47 AM	0	2.6	77.9	75.7	0
7/14/2023, 9:53:47 AM	0	2.6	78.4	74.2	0
7/14/2023, 10:03:47 AM	0	2.6	78.8	72.6	0
7/14/2023, 10:13:47 AM	0	2.6	79	71	0
7/14/2023, 10:23:47 AM	0	2.6	79.3	70.2	0
7/14/2023, 10:33:47 AM	0	2.6	80.2	69	0
7/14/2023, 10:43:47 AM	0	2.6	81.5	68.2	0
7/14/2023, 10:53:47 AM	0	2.6	82.9	66.9	0

School Monitoring Station

Time Stamp	H_2S (ppb)	Battery (Volts)	Temperature (°F)	Humidity (%)	1-Hour Average (ppb)
7/14/2023, 11:03:47 AM	0	2.6	84.2	65.2	0
7/14/2023, 11:13:47 AM	0	2.6	85.5	63.9	0
7/14/2023, 11:23:47 AM	0	2.6	86.4	62.7	0
7/14/2023, 11:33:47 AM	0	2.608	86.9	61.8	0
7/14/2023, 11:43:47 AM	0	2.608	87.4	61.4	0
7/14/2023, 11:53:47 AM	0	2.608	88.5	60.6	0
7/14/2023, 12:03:47 PM	0	2.608	89.4	59.8	0
7/14/2023, 12:13:47 PM	0	2.608	90.3	59.4	0
7/14/2023, 12:23:47 PM	0	2.608	90.9	59	0
7/14/2023, 12:33:47 PM	0	2.608	91.2	58.7	0
7/14/2023, 12:43:47 PM	0	2.608	91.6	58.4	0
7/14/2023, 12:53:47 PM	0	2.608	92.1	58.1	0
7/14/2023, 1:03:47 PM	0	2.608	92.8	58	0
7/14/2023, 1:13:47 PM	0	2.608	93	57.8	0
7/14/2023, 1:23:47 PM	0	2.608	92.5	57.7	0
7/14/2023, 1:33:47 PM	0	2.617	93	57.7	0
7/14/2023, 1:43:47 PM	0	2.617	93.4	57.5	0
7/14/2023, 1:53:47 PM	0	2.617	93.9	57.5	0
7/14/2023, 2:03:47 PM	0	2.617	94.3	57.5	0
7/14/2023, 2:13:47 PM	0	2.617	94.5	57.4	0
7/14/2023, 2:23:47 PM	0	2.617	94.8	57.3	0
7/14/2023, 2:33:47 PM	0	2.617	95	57.2	0
7/14/2023, 2:43:47 PM	0	2.617	94.3	57.1	0
7/14/2023, 2:53:47 PM	0	2.617	94.3	57.2	0
7/14/2023, 3:03:47 PM	0	2.617	95	57.7	0
7/14/2023, 3:13:47 PM	0	2.617	93.7	57.9	0
7/14/2023, 3:23:47 PM	0	2.617	91.9	58.3	0
7/14/2023, 3:33:47 PM	0	2.617	90.9	59	0
7/14/2023, 3:43:47 PM	0	2.617	89.4	59.8	0
7/14/2023, 3:53:47 PM	0	2.617	88.2	60.7	0
7/14/2023, 4:03:47 PM	0	2.617	87.3	61.4	0
7/14/2023, 4:13:47 PM	0	2.617	86.5	61.8	0
7/14/2023, 4:23:47 PM	0	2.617	86.2	62.2	0
7/14/2023, 4:33:47 PM	0	2.617	86.5	62.6	0
7/14/2023, 4:43:47 PM	0	2.617	86.9	62.5	0
7/14/2023, 4:53:47 PM	0	2.617	87.3	62.5	0
7/14/2023, 5:03:47 PM	0	2.617	87.3	62.4	0
7/14/2023, 5:13:47 PM	0	2.617	87.3	62.1	0
7/14/2023, 5:23:47 PM	0	2.617	86.9	62.2	0
7/14/2023, 5:33:47 PM	0	2.617	86.5	62.4	0
7/14/2023, 5:43:47 PM	0	2.617	86.4	62.8	0
7/14/2023, 5:53:47 PM	0	2.617	86.2	62.9	0
7/14/2023, 6:03:47 PM	0	2.617	85.8	62.9	0
7/14/2023, 6:13:47 PM	0	2.617	85.5	63.2	0
7/14/2023, 6:23:47 PM	0	2.617	84.9	63.3	0
7/14/2023, 6:33:47 PM	0	2.617	84.6	63.5	0
7/14/2023, 6:43:47 PM	0	2.617	84	63.8	0
7/14/2023, 6:53:47 PM	0	2.617	83.7	63.9	0
7/14/2023, 7:03:47 PM	0	2.617	83.1	64.2	0
7/14/2023, 7:13:47 PM	0	2.617	82.4	64.3	0
7/14/2023, 7:23:47 PM	0	2.617	81.9	64.3	0
7/14/2023, 7:33:47 PM	0	2.617	81.1	64.7	0
7/14/2023, 7:43:47 PM	0	2.617	80.6	65	0
7/14/2023, 7:53:47 PM	0	2.617	79.9	65.6	0
7/14/2023, 8:03:47 PM	0	2.617	79.3	66	0
7/14/2023, 8:13:47 PM	0	2.617	78.4	66.5	0
7/14/2023, 8:23:47 PM	0	2.617	77.5	67.2	0

School Monitoring Station

Time Stamp	H_2S (ppb)	Battery (Volts)	Temperature (°F)	Humidity (%)	1-Hour Average (ppb)
7/14/2023, 8:33:47 PM	0	2.608	76.6	67.9	0
7/14/2023, 8:43:47 PM	0	2.608	75.7	68.6	0
7/14/2023, 8:53:47 PM	0	2.608	75	69.4	0
7/14/2023, 9:03:47 PM	0	2.608	74.3	70.2	0
7/14/2023, 9:13:47 PM	0	2.608	73.6	71.1	0
7/14/2023, 9:23:47 PM	0	2.608	73	71.8	0
7/14/2023, 9:33:47 PM	0	2.608	72.3	72.8	0
7/14/2023, 9:43:47 PM	0	2.608	71.8	73.4	0
7/14/2023, 9:53:47 PM	0	2.608	71.2	74	0
7/14/2023, 10:03:47 PM	0	2.608	70.9	74.9	0
7/14/2023, 10:13:47 PM	0	2.608	70.3	75.8	0
7/14/2023, 10:23:47 PM	0	2.608	70	76.8	0
7/14/2023, 10:33:47 PM	0	2.6	69.4	77.3	0
7/14/2023, 10:43:47 PM	0	2.6	69.1	77.7	0
7/14/2023, 10:53:47 PM	0	2.6	68.7	78.1	0
7/14/2023, 11:03:47 PM	0	2.6	68.4	78.9	0
7/14/2023, 11:13:47 PM	0	2.6	68	79.4	0
7/14/2023, 11:23:47 PM	0	2.6	67.8	80.3	0
7/14/2023, 11:33:47 PM	0	2.6	67.5	81	0
7/14/2023, 11:43:47 PM	0	2.6	67.1	81.7	0
7/14/2023, 11:53:47 PM	0	2.6	66.7	82.4	0
7/15/2023, 12:03:47 AM	0	2.6	66.6	83	0
7/15/2023, 12:13:47 AM	0	2.6	66.2	83.6	0
7/15/2023, 12:23:47 AM	0	2.6	66	84	0
7/15/2023, 12:33:47 AM	0	2.6	65.8	84.3	0
7/15/2023, 12:43:47 AM	0	2.591	65.7	84.6	0
7/15/2023, 12:53:47 AM	0	2.591	65.5	84.9	0
7/15/2023, 1:03:47 AM	0	2.591	65.3	85.2	0
7/15/2023, 1:13:47 AM	0	2.591	64.9	85.7	0
7/15/2023, 1:23:47 AM	0	2.591	64.8	86.2	0
7/15/2023, 1:33:47 AM	0	2.591	64.8	86.7	0
7/15/2023, 1:43:47 AM	0	2.591	64.6	87	0
7/15/2023, 1:53:47 AM	0	2.591	64.4	87.4	0
7/15/2023, 2:03:47 AM	0	2.591	64.4	87.7	0
7/15/2023, 2:13:47 AM	0	2.591	64.2	88.1	0
7/15/2023, 2:23:47 AM	0	2.591	64	88.4	0
7/15/2023, 2:33:47 AM	0	2.591	64	88.7	0
7/15/2023, 2:43:47 AM	0	2.591	63.9	88.9	0
7/15/2023, 2:53:47 AM	0	2.582	63.5	89.1	0
7/15/2023, 3:03:47 AM	0	2.591	63.1	89.2	0
7/15/2023, 3:13:47 AM	0	2.582	63	89.4	0
7/15/2023, 3:23:47 AM	0	2.582	62.8	89.8	0
7/15/2023, 3:33:47 AM	0	2.582	62.6	90.1	0
7/15/2023, 3:43:47 AM	0	2.582	62.4	90.4	0
7/15/2023, 3:53:47 AM	0	2.582	62.2	90.5	0
7/15/2023, 4:03:47 AM	0	2.582	62.1	90.6	0
7/15/2023, 4:13:47 AM	0	2.582	61.9	90.8	0
7/15/2023, 4:23:47 AM	0	2.582	61.9	91.1	0
7/15/2023, 4:33:47 AM	0	2.582	61.7	91.3	0
7/15/2023, 4:43:47 AM	0	2.582	61.5	91.5	0
7/15/2023, 4:53:47 AM	0	2.582	61.3	91.5	0
7/15/2023, 5:03:47 AM	0	2.582	61.2	91.6	0
7/15/2023, 5:13:47 AM	0	2.582	61.2	91.9	0
7/15/2023, 5:23:47 AM	0	2.582	61.3	92.5	0
7/15/2023, 5:33:47 AM	0	2.582	61.3	92.8	0
7/15/2023, 5:43:47 AM	0	2.573	61.5	93.1	0
7/15/2023, 5:53:47 AM	0	2.573	61.7	93.4	0

School Monitoring Station

Time Stamp	H_2S (ppb)	Battery (Volts)	Temperature (°F)	Humidity (%)	1-Hour Average (ppb)
7/15/2023, 6:03:47 AM	0	2.573	61.7	93.6	0
7/15/2023, 6:13:47 AM	0	2.573	61.7	93.8	0
7/15/2023, 6:23:47 AM	0	2.573	61.9	94	0
7/15/2023, 6:33:47 AM	0	2.573	62.1	94.3	0
7/15/2023, 6:43:47 AM	0	2.573	62.4	94.7	0
7/15/2023, 6:53:47 AM	0	2.573	62.6	95	0
7/15/2023, 7:03:47 AM	0	2.573	63.1	95.3	0
7/15/2023, 7:13:47 AM	0	2.573	63.7	95.8	0
7/15/2023, 7:23:47 AM	0	2.573	64.6	96.4	0
7/15/2023, 7:33:47 AM	0	2.573	65.5	97	0
7/15/2023, 7:43:47 AM	0	2.573	66.2	97.3	0
7/15/2023, 7:53:47 AM	0	2.573	67.1	96.5	0
7/15/2023, 8:03:47 AM	0	2.573	68	95.4	0
7/15/2023, 8:13:47 AM	0	2.573	69.1	94.2	0
7/15/2023, 8:23:47 AM	0	2.573	70.2	93	0
7/15/2023, 8:33:47 AM	0	2.573	71.4	91.9	0
7/15/2023, 8:43:47 AM	0	2.582	72.7	90.7	0
7/15/2023, 8:53:47 AM	0	2.582	73.6	89.5	0
7/15/2023, 9:03:47 AM	0	2.582	74.5	88.5	0
7/15/2023, 9:13:47 AM	0	2.582	76.1	87.4	0
7/15/2023, 9:23:47 AM	0	2.582	77.9	86	0
7/15/2023, 9:33:47 AM	0	2.582	79.7	83.9	0
7/15/2023, 9:43:47 AM	0	2.582	81.7	81.8	0
7/15/2023, 9:53:47 AM	0	2.582	83.3	79.5	0
7/15/2023, 10:03:47 AM	0	2.582	84.7	77.8	0
7/15/2023, 10:13:47 AM	0	2.591	85.6	75.5	0
7/15/2023, 10:23:47 AM	0	2.591	86.5	74.5	0
7/15/2023, 10:33:47 AM	0	2.591	87.6	73.5	0
7/15/2023, 10:43:47 AM	0	2.591	88.7	70.3	0
7/15/2023, 10:53:47 AM	0	2.591	89.6	68.8	0
7/15/2023, 11:03:47 AM	0	2.591	90.1	67.6	0
7/15/2023, 11:13:47 AM	0	2.591	90.9	66.9	0
7/15/2023, 11:23:47 AM	0	2.591	91.2	65.7	0
7/15/2023, 11:33:47 AM	0	2.6	91.4	65.2	0
7/15/2023, 11:43:47 AM	0	2.6	91.6	64.7	0
7/15/2023, 11:53:47 AM	0	2.6	91.4	64.4	0
7/15/2023, 12:03:47 PM	0	2.6	91.2	64.2	0
7/15/2023, 12:13:47 PM	0	2.6	91.6	63.6	0
7/15/2023, 12:23:47 PM	0	2.6	92.1	63.2	0
7/15/2023, 12:33:47 PM	0	2.6	92.5	62.7	0
7/15/2023, 12:43:47 PM	0	2.6	93	62.3	0
7/15/2023, 12:53:47 PM	0	2.6	93.4	62.5	0
7/15/2023, 1:03:47 PM	0	2.6	94.5	61.8	0
7/15/2023, 1:13:47 PM	0	2.6	95.2	61.5	0
7/15/2023, 1:23:47 PM	0	2.6	95.7	61	0
7/15/2023, 1:33:47 PM	0	2.608	96.4	60.6	0
7/15/2023, 1:43:47 PM	0	2.608	96.6	60.2	0
7/15/2023, 1:53:47 PM	0	2.608	96.4	59.9	0
7/15/2023, 2:03:47 PM	0	2.608	96.1	59.9	0
7/15/2023, 2:13:47 PM	0	2.608	96.3	60	0
7/15/2023, 2:23:47 PM	0	2.608	97	60	0
7/15/2023, 2:33:47 PM	0	2.608	97.7	59.7	0
7/15/2023, 2:43:47 PM	0	2.608	97.7	59.6	0
7/15/2023, 2:53:47 PM	0	2.608	97.5	59.7	0
7/15/2023, 3:03:47 PM	0	2.608	97.3	59.8	0
7/15/2023, 3:13:47 PM	0	2.608	97.5	59.9	0
7/15/2023, 3:23:47 PM	0	2.608	97.3	59.8	0

School Monitoring Station

Time Stamp	H_2S (ppb)	Battery (Volts)	Temperature (°F)	Humidity (%)	1-Hour Average (ppb)
7/15/2023, 3:33:47 PM	0	2.608	97.9	59.7	0
7/15/2023, 3:43:47 PM	0	2.608	98.4	59.5	0
7/15/2023, 3:53:47 PM	0	2.608	98.6	59.4	0
7/15/2023, 4:03:47 PM	0	2.608	99	59	0
7/15/2023, 4:13:47 PM	0	2.608	99.1	58.7	0
7/15/2023, 4:23:47 PM	0	2.608	98.4	58.8	0
7/15/2023, 4:33:47 PM	0	2.608	97.5	59.1	0
7/15/2023, 4:43:47 PM	0	2.608	97.7	59.3	0
7/15/2023, 4:53:47 PM	0	2.608	97.2	59.3	0
7/15/2023, 5:03:47 PM	0	2.608	96.1	59.5	0
7/15/2023, 5:13:47 PM	0	2.617	95	59.9	0
7/15/2023, 5:23:47 PM	0	2.617	93.6	61.2	0
7/15/2023, 5:33:47 PM	0	2.617	89.4	63.2	0
7/15/2023, 5:43:47 PM	4	2.608	84.9	66.3	0.666666667
7/15/2023, 5:53:47 PM	3	2.608	81.9	70.1	1.166666667
7/15/2023, 6:03:47 PM	0	2.608	79.3	72.7	1.166666667
7/15/2023, 6:13:47 PM	0	2.608	77	75	1.166666667
7/15/2023, 6:23:47 PM	0	2.608	75.6	77.2	1.166666667
7/15/2023, 6:33:47 PM	0	2.608	74.5	78.9	1.166666667
7/15/2023, 6:43:47 PM	0	2.608	73.9	80.4	0.5
7/15/2023, 6:53:47 PM	0	2.608	73.4	81.6	0
7/15/2023, 7:03:47 PM	0	2.608	72.9	82.7	0
7/15/2023, 7:13:47 PM	0	2.6	72.5	83.5	0
7/15/2023, 7:23:47 PM	0	2.6	72.1	84.4	0
7/15/2023, 7:33:47 PM	0	2.6	71.8	84.8	0
7/15/2023, 7:43:47 PM	0	2.6	71.4	85.1	0
7/15/2023, 7:53:47 PM	0	2.6	71.1	85.5	0
7/15/2023, 8:03:47 PM	0	2.6	70.7	86.1	0
7/15/2023, 8:13:47 PM	0	2.6	70.3	86.3	0
7/15/2023, 8:23:47 PM	0	2.6	69.6	86.9	0
7/15/2023, 8:33:47 PM	0	2.6	69.4	87.5	0
7/15/2023, 8:43:47 PM	0	2.591	69.3	88.1	0
7/15/2023, 8:53:47 PM	0	2.591	69.1	88.7	0
7/15/2023, 9:03:47 PM	0	2.591	68.9	89.1	0
7/15/2023, 9:13:47 PM	0	2.591	68.9	89.7	0
7/15/2023, 9:23:47 PM	0	2.591	68.7	90.2	0
7/15/2023, 9:33:47 PM	0	2.591	68.7	90.5	0
7/15/2023, 9:43:47 PM	0	2.591	68.5	90.9	0
7/15/2023, 9:53:47 PM	0	2.591	68.5	91.3	0
7/15/2023, 10:03:47 PM	0	2.591	68.4	91.6	0
7/15/2023, 10:13:47 PM	0	2.591	68.4	91.9	0
7/15/2023, 10:23:47 PM	0	2.591	68.4	92.3	0
7/15/2023, 10:33:47 PM	0	2.591	68.4	92.6	0
7/15/2023, 10:43:47 PM	0	2.582	68.4	92.8	0
7/15/2023, 10:53:47 PM	0	2.582	68.4	93	0
7/15/2023, 11:03:47 PM	0	2.582	68.4	93.3	0
7/15/2023, 11:13:47 PM	0	2.582	68.4	93.6	0
7/15/2023, 11:23:47 PM	0	2.582	68.4	93.8	0
7/15/2023, 11:33:47 PM	0	2.582	68.4	94	0
7/15/2023, 11:43:47 PM	0	2.582	68.4	94.2	0
7/15/2023, 11:53:47 PM	0	2.582	68.4	94.4	0
7/16/2023, 12:03:47 AM	0	2.582	68.4	94.6	0
7/16/2023, 12:13:47 AM	0	2.582	68.4	94.8	0
7/16/2023, 12:23:47 AM	0	2.582	68.4	94.9	0
7/16/2023, 12:33:47 AM	0	2.582	68.4	95	0
7/16/2023, 12:43:47 AM	0	2.582	68.4	95.2	0
7/16/2023, 12:53:47 AM	0	2.582	68.5	95.4	0

School Monitoring Station

Time Stamp	H_2S (ppb)	Battery (Volts)	Temperature (°F)	Humidity (%)	1-Hour Average (ppb)
7/16/2023, 1:03:47 AM	0	2.582	68.5	95.5	0
7/16/2023, 1:13:47 AM	0	2.582	68.5	95.6	0
7/16/2023, 1:23:47 AM	0	2.582	68.5	95.6	0
7/16/2023, 1:33:47 AM	0	2.582	68.4	95.6	0
7/16/2023, 1:43:47 AM	0	2.582	68.5	95.7	0
7/16/2023, 1:53:47 AM	0	2.573	68.5	95.8	0
7/16/2023, 2:03:47 AM	0	2.573	68.5	95.9	0
7/16/2023, 2:13:47 AM	0	2.573	68.5	95.9	0
7/16/2023, 2:23:47 AM	0	2.573	68.5	96	0
7/16/2023, 2:33:47 AM	0	2.573	68.5	96	0
7/16/2023, 2:43:47 AM	0	2.573	68.5	96	0
7/16/2023, 2:53:47 AM	0	2.573	68.4	96	0
7/16/2023, 3:03:47 AM	0	2.573	68.4	96	0
7/16/2023, 3:13:47 AM	0	2.573	68.2	96	0
7/16/2023, 3:23:47 AM	0	2.573	68.2	96	0
7/16/2023, 3:33:47 AM	0	2.573	68	96.1	0
7/16/2023, 3:43:47 AM	0	2.573	68	96.1	0
7/16/2023, 3:53:47 AM	0	2.573	67.8	96.1	0
7/16/2023, 4:03:47 AM	0	2.573	67.8	96.2	0
7/16/2023, 4:13:47 AM	0	2.573	67.6	96.2	0
7/16/2023, 4:23:47 AM	0	2.573	67.6	96.2	0
7/16/2023, 4:33:47 AM	0	2.573	67.5	96.2	0
7/16/2023, 4:43:47 AM	0	2.573	67.3	96.3	0
7/16/2023, 4:53:47 AM	0	2.573	67.3	96.4	0
7/16/2023, 5:03:47 AM	0	2.573	67.3	96.4	0
7/16/2023, 5:13:47 AM	0	2.573	67.3	96.5	0
7/16/2023, 5:23:47 AM	0	2.573	67.3	96.6	0
7/16/2023, 5:33:47 AM	0	2.573	67.3	96.6	0
7/16/2023, 5:43:47 AM	0	2.573	67.3	96.7	0
7/16/2023, 5:53:47 AM	0	2.573	67.3	96.7	0
7/16/2023, 6:03:47 AM	0	2.564	67.3	96.8	0
7/16/2023, 6:13:47 AM	0	2.564	67.3	96.8	0
7/16/2023, 6:23:47 AM	0	2.564	67.5	96.9	0
7/16/2023, 6:33:47 AM	0	2.564	67.5	97	0
7/16/2023, 6:43:47 AM	0	2.564	67.5	97	0
7/16/2023, 6:53:47 AM	0	2.564	67.5	97.1	0
7/16/2023, 7:03:47 AM	0	2.564	67.6	97.1	0
7/16/2023, 7:13:47 AM	0	2.564	67.6	97.2	0
7/16/2023, 7:23:47 AM	0	2.564	67.6	97.2	0
7/16/2023, 7:33:47 AM	0	2.564	67.8	97.3	0
7/16/2023, 7:43:47 AM	0	2.564	68	97.5	0
7/16/2023, 7:53:47 AM	0	2.564	68.4	97.6	0
7/16/2023, 8:03:47 AM	0	2.564	68.7	97.7	0
7/16/2023, 8:13:47 AM	0	2.564	69.1	97.6	0
7/16/2023, 8:23:47 AM	0	2.564	69.4	97.5	0
7/16/2023, 8:33:47 AM	0	2.564	69.6	97.4	0
7/16/2023, 8:43:47 AM	0	2.564	70.3	97.3	0
7/16/2023, 8:53:47 AM	0	2.564	70.9	97.2	0
7/16/2023, 9:03:47 AM	0	2.564	71.4	97	0
7/16/2023, 9:13:47 AM	0	2.564	72.1	96.6	0
7/16/2023, 9:23:47 AM	0	2.564	72.7	95.7	0
7/16/2023, 9:33:47 AM	0	2.564	72.9	95.2	0
7/16/2023, 9:43:47 AM	0	2.564	73.2	94.6	0
7/16/2023, 9:53:47 AM	0	2.564	73.6	94.3	0
7/16/2023, 10:03:47 AM	0	2.564	73.8	93.7	0
7/16/2023, 10:13:47 AM	0	2.564	73.8	93.2	0
7/16/2023, 10:23:47 AM	0	2.564	73.8	92.8	0

School Monitoring Station

Time Stamp	H_2S (ppb)	Battery (Volts)	Temperature (°F)	Humidity (%)	1-Hour Average (ppb)
7/16/2023, 10:33:47 AM	0	2.564	73.8	92.3	0
7/16/2023, 10:43:47 AM	0	2.564	73.8	91.9	0
7/16/2023, 10:53:47 AM	0	2.564	73.8	91.8	0
7/16/2023, 11:03:47 AM	0	2.564	73.9	91.7	0
7/16/2023, 11:13:47 AM	0	2.564	74.1	91.5	0
7/16/2023, 11:23:47 AM	0	2.564	74.1	91.2	0
7/16/2023, 11:33:47 AM	0	2.564	74.5	91	0
7/16/2023, 11:43:47 AM	0	2.564	74.7	90.6	0
7/16/2023, 11:53:47 AM	0	2.564	75.9	90.3	0
7/16/2023, 12:03:47 PM	0	2.564	76.8	89.2	0
7/16/2023, 12:13:47 PM	0	2.573	77.7	88	0
7/16/2023, 12:23:47 PM	0	2.573	77.5	87.5	0
7/16/2023, 12:33:47 PM	0	2.573	76.1	87.7	0
7/16/2023, 12:43:47 PM	0	2.573	75.2	88	0
7/16/2023, 12:53:47 PM	0	2.573	75.2	88.7	0
7/16/2023, 1:03:47 PM	0	2.573	75.9	88.5	0
7/16/2023, 1:13:47 PM	0	2.573	75.9	87.6	0
7/16/2023, 1:23:47 PM	0	2.573	76.5	88	0
7/16/2023, 1:33:47 PM	0	2.573	77.5	87.2	0
7/16/2023, 1:43:47 PM	0	2.573	77.9	86.3	0
7/16/2023, 1:53:47 PM	0	2.573	78.3	86	0
7/16/2023, 2:03:47 PM	0	2.573	78.3	85.3	0
7/16/2023, 2:13:47 PM	0	2.573	77.7	85.4	0
7/16/2023, 2:23:47 PM	0	2.573	77.5	85.8	0
7/16/2023, 2:33:47 PM	0	2.573	77.9	86	0
7/16/2023, 2:43:47 PM	0	2.573	79	85.3	0
7/16/2023, 2:53:47 PM	0	2.573	80.2	84.5	0
7/16/2023, 3:03:47 PM	0	2.573	81.7	84	0
7/16/2023, 3:13:47 PM	0	2.573	82.2	82.8	0
7/16/2023, 3:23:47 PM	0	2.573	82.8	81.7	0
7/16/2023, 3:33:47 PM	0	2.573	82.9	80.6	0
7/16/2023, 3:43:47 PM	0	2.573	84.2	79.4	0
7/16/2023, 3:53:47 PM	0	2.573	85.1	78.2	0
7/16/2023, 4:03:47 PM	0	2.573	86	77.3	0
7/16/2023, 4:13:47 PM	0	2.573	85.6	76.6	0
7/16/2023, 4:23:47 PM	0	2.573	85.6	76.4	0
7/16/2023, 4:33:47 PM	0	2.573	85.6	75.5	0
7/16/2023, 4:43:47 PM	0	2.573	85.6	75.4	0
7/16/2023, 4:53:47 PM	0	2.573	86	74.8	0
7/16/2023, 5:03:47 PM	0	2.573	86.2	75	0
7/16/2023, 5:13:47 PM	0	2.582	86.2	74.9	0
7/16/2023, 5:23:47 PM	0	2.582	85.8	74.5	0
7/16/2023, 5:33:47 PM	0	2.582	85.6	74.5	0
7/16/2023, 5:43:47 PM	0	2.582	85.3	75	0
7/16/2023, 5:53:47 PM	0	2.582	85.3	75.3	0
7/16/2023, 6:03:47 PM	0	2.582	85.3	75.2	0
7/16/2023, 6:13:47 PM	0	2.582	85.3	75.1	0
7/16/2023, 6:23:47 PM	0	2.582	84.9	75.5	0
7/16/2023, 6:33:47 PM	0	2.582	84.6	75.7	0
7/16/2023, 6:43:47 PM	0	2.582	84.4	75.8	0
7/16/2023, 6:53:47 PM	0	2.582	83.8	75.9	0
7/16/2023, 7:03:47 PM	0	2.582	83.1	76.5	0
7/16/2023, 7:13:47 PM	0	2.582	82.2	76.9	0
7/16/2023, 7:23:47 PM	0	2.582	81.5	77.5	0
7/16/2023, 7:33:47 PM	0	2.582	81	78.2	0
7/16/2023, 7:43:47 PM	0	2.582	80.4	79.1	0
7/16/2023, 7:53:47 PM	0	2.582	80.2	79.6	0

School Monitoring Station

Time Stamp	H_2S (ppb)	Battery (Volts)	Temperature (°F)	Humidity (%)	1-Hour Average (ppb)
7/16/2023, 8:03:47 PM	0	2.582	79.9	79.6	0
7/16/2023, 8:13:47 PM	0	2.582	79.3	80.2	0
7/16/2023, 8:23:47 PM	0	2.573	78.6	81.3	0
7/16/2023, 8:33:47 PM	0	2.573	77.9	82.2	0
7/16/2023, 8:43:47 PM	0	2.573	77	80.7	0
7/16/2023, 8:53:47 PM	0	2.573	76.5	79.1	0
7/16/2023, 9:03:47 PM	0	2.573	75.9	77.9	0
7/16/2023, 9:13:47 PM	0	2.573	75.4	77.6	0
7/16/2023, 9:23:47 PM	0	2.573	74.7	77.6	0
7/16/2023, 9:33:47 PM	0	2.573	73.9	78	0
7/16/2023, 9:43:47 PM	0	2.573	73	78.5	0
7/16/2023, 9:53:47 PM	0	2.573	72.3	79.3	0
7/16/2023, 10:03:47 PM	0	2.573	71.6	79.6	0
7/16/2023, 10:13:47 PM	0	2.573	71.1	79.9	0
7/16/2023, 10:23:47 PM	0	2.573	70.9	80.4	0
7/16/2023, 10:33:47 PM	0	2.573	70.3	80.7	0
7/16/2023, 10:43:47 PM	0	2.573	70	81.2	0
7/16/2023, 10:53:47 PM	0	2.573	69.4	81.7	0
7/16/2023, 11:03:47 PM	0	2.564	69.3	82.1	0
7/16/2023, 11:13:47 PM	0	2.564	69.3	82.2	0
7/16/2023, 11:23:47 PM	0	2.564	69.4	82.3	0
7/16/2023, 11:33:47 PM	0	2.564	69.6	82.1	0
7/16/2023, 11:43:47 PM	0	2.564	70	81.9	0
7/16/2023, 11:53:47 PM	0	2.564	70.2	81.6	0
7/17/2023, 12:03:47 AM	0	2.564	70.3	81.3	0
7/17/2023, 12:13:47 AM	0	2.564	70.3	80.9	0
7/17/2023, 12:23:47 AM	0	2.564	70.5	80.6	0
7/17/2023, 12:33:47 AM	0	2.564	70.5	80.2	0
7/17/2023, 12:43:47 AM	0	2.564	70.7	79.9	0
7/17/2023, 12:53:47 AM	0	2.564	70.7	79.7	0
7/17/2023, 1:03:47 AM	0	2.564	70.7	79.5	0
7/17/2023, 1:13:47 AM	0	2.564	70.7	79.4	0
7/17/2023, 1:23:47 AM	0	2.564	70.5	79.3	0
7/17/2023, 1:33:47 AM	0	2.564	70.3	79.3	0
7/17/2023, 1:43:47 AM	0	2.564	70.2	79.3	0
7/17/2023, 1:53:47 AM	0	2.564	70	79.3	0
7/17/2023, 2:03:47 AM	0	2.564	69.8	79.5	0
7/17/2023, 2:13:47 AM	0	2.564	69.4	79.7	0
7/17/2023, 2:23:47 AM	0	2.564	69.4	79.9	0
7/17/2023, 2:33:47 AM	0	2.556	69.4	80	0
7/17/2023, 2:43:47 AM	0	2.556	69.4	80.1	0
7/17/2023, 2:53:47 AM	0	2.556	69.4	80.2	0
7/17/2023, 3:03:47 AM	0	2.556	69.3	80.3	0
7/17/2023, 3:13:47 AM	0	2.556	68.9	80.4	0
7/17/2023, 3:23:47 AM	0	2.556	68.5	80.7	0
7/17/2023, 3:33:47 AM	0	2.556	68.4	81	0
7/17/2023, 3:43:47 AM	0	2.556	68	81.3	0
7/17/2023, 3:53:47 AM	0	2.556	67.8	81.6	0
7/17/2023, 4:03:47 AM	0	2.556	67.8	81.9	0
7/17/2023, 4:13:47 AM	0	2.556	67.8	82	0
7/17/2023, 4:23:47 AM	0	2.556	67.6	82.2	0
7/17/2023, 4:33:47 AM	0	2.556	67.6	82.3	0
7/17/2023, 4:43:47 AM	0	2.556	67.5	82.5	0
7/17/2023, 4:53:47 AM	0	2.556	67.1	82.9	0
7/17/2023, 5:03:47 AM	0	2.556	66.9	83.2	0
7/17/2023, 5:13:47 AM	0	2.556	66.7	83.6	0
7/17/2023, 5:23:47 AM	0	2.556	66.6	83.9	0

School Monitoring Station

Time Stamp	H_2S (ppb)	Battery (Volts)	Temperature (°F)	Humidity (%)	1-Hour Average (ppb)
7/17/2023, 5:33:47 AM	0	2.556	66.6	84.2	0
7/17/2023, 5:43:47 AM	0	2.556	66.4	84.4	0
7/17/2023, 5:53:47 AM	0	2.556	66.4	84.6	0
7/17/2023, 6:03:47 AM	0	2.547	66.6	84.7	0
7/17/2023, 6:13:47 AM	0	2.547	66.7	84.7	0
7/17/2023, 6:23:47 AM	0	2.547	67.1	84.7	0
7/17/2023, 6:33:47 AM	0	2.547	67.6	84.5	0
7/17/2023, 6:43:47 AM	0	2.547	68.2	84.3	0
7/17/2023, 6:53:47 AM	0	2.547	68.7	83.9	0
7/17/2023, 7:03:47 AM	0	2.547	69.1	83.8	0
7/17/2023, 7:13:47 AM	0	2.547	69.6	83.4	0
7/17/2023, 7:23:47 AM	0	2.547	70	83.1	0
7/17/2023, 7:33:47 AM	0	2.547	70.7	82.9	0
7/17/2023, 7:43:47 AM	0	2.547	71.4	82.7	0
7/17/2023, 7:53:47 AM	0	2.547	72.1	82.2	0
7/17/2023, 8:03:47 AM	0	2.556	72.9	81.8	0
7/17/2023, 8:13:47 AM	0	2.547	73.6	81.3	0
7/17/2023, 8:23:47 AM	0	2.556	74.3	80.6	0
7/17/2023, 8:33:47 AM	0	2.556	75	79.9	0
7/17/2023, 8:43:47 AM	0	2.556	75.7	79.4	0
7/17/2023, 8:53:47 AM	0	2.556	76.5	78.8	0
7/17/2023, 9:03:47 AM	0	2.556	77.2	78.3	0
7/17/2023, 9:13:47 AM	0	2.556	77.9	77.7	0
7/17/2023, 9:23:47 AM	0	2.556	79	76.7	0
7/17/2023, 9:33:47 AM	0	2.556	79.9	75.7	0
7/17/2023, 9:43:47 AM	0	2.556	80.6	74.5	0
7/17/2023, 9:53:47 AM	0	2.556	81.3	73.3	0
7/17/2023, 10:03:47 AM	0	2.556	81.9	71.9	0
7/17/2023, 10:13:47 AM	0	2.556	82.4	70.7	0
7/17/2023, 10:23:47 AM	0	2.556	82.9	69.9	0
7/17/2023, 10:33:47 AM	0	2.556	83.5	69.4	0
7/17/2023, 10:43:47 AM	0	2.556	84	68.9	0
7/17/2023, 10:53:47 AM	0	2.556	84.6	67.9	0
7/17/2023, 11:03:47 AM	0	2.556	85.1	67.3	0
7/17/2023, 11:13:47 AM	0	2.564	85.5	66.8	0
7/17/2023, 11:23:47 AM	0	2.564	85.8	66.4	0
7/17/2023, 11:33:47 AM	0	2.564	86.5	65.7	0
7/17/2023, 11:52:22 AM	0	2.635	87.1	67	0
7/17/2023, 12:02:22 PM	0	3.144	86.7	66.9	0
7/17/2023, 12:12:22 PM	0	3.153	87.8	65.4	0
7/17/2023, 12:22:22 PM	0	3.153	88.5	64.2	0
7/17/2023, 12:32:22 PM	0	3.144	89.2	63.9	0
7/17/2023, 12:42:22 PM	0	3.144	90	63.1	0
7/17/2023, 12:52:22 PM	0	3.144	90.5	62.3	0
7/17/2023, 1:02:22 PM	0	3.144	90.7	61.9	0
7/17/2023, 1:12:22 PM	0	3.144	91	61.7	0
7/17/2023, 1:22:22 PM	0	3.144	91.8	61.3	0
7/17/2023, 1:32:22 PM	0	3.135	92.1	60.7	0
7/17/2023, 1:42:22 PM	0	3.135	92.1	60.6	0
7/17/2023, 1:52:22 PM	0	3.135	92.1	60.5	0
7/17/2023, 2:02:22 PM	0	3.135	92.3	60.3	0
7/17/2023, 2:12:22 PM	0	3.135	92.3	60.2	0
7/17/2023, 2:22:22 PM	0	3.127	92.7	60.4	0
7/17/2023, 2:32:22 PM	0	3.127	93	60.1	0
7/17/2023, 2:42:22 PM	0	3.127	93.4	59.9	0
7/17/2023, 2:52:22 PM	0	3.127	93.4	59.5	0
7/17/2023, 3:02:22 PM	0	3.127	93	59.4	0

School Monitoring Station

Time Stamp	H_2S (ppb)	Battery (Volts)	Temperature (°F)	Humidity (%)	1-Hour Average (ppb)
7/17/2023, 3:12:22 PM	0	3.118	92.8	59.5	0
7/17/2023, 3:22:22 PM	0	3.118	93	59.2	0
7/17/2023, 3:32:22 PM	0	3.118	93	59.2	0
7/17/2023, 3:42:22 PM	0	3.118	93.2	59.3	0
7/17/2023, 3:52:22 PM	0	3.118	93.6	59.2	0
7/17/2023, 4:02:22 PM	0	3.118	93.7	59.1	0
7/17/2023, 4:12:22 PM	0	3.109	93.6	59.1	0
7/17/2023, 4:22:22 PM	0	3.109	93.6	59.1	0
7/17/2023, 4:32:22 PM	0	3.109	93.4	58.9	0
7/17/2023, 4:42:22 PM	0	3.109	93.2	58.9	0
7/17/2023, 4:52:22 PM	0	3.109	93	59	0
7/17/2023, 5:02:22 PM	0	3.109	93.2	59.1	0
7/17/2023, 5:12:22 PM	0	3.109	93	58.9	0
7/17/2023, 5:22:22 PM	0	3.1	92.7	59	0
7/17/2023, 5:32:22 PM	0	3.1	92.5	59.3	0
7/17/2023, 5:42:22 PM	0	3.1	92.1	59.5	0
7/17/2023, 5:52:22 PM	0	3.1	91.8	59.6	0
7/17/2023, 6:02:22 PM	0	3.1	91.6	59.8	0
7/17/2023, 6:12:22 PM	0	3.1	91.4	59.9	0
7/17/2023, 6:22:22 PM	0	3.1	91	60.4	0
7/17/2023, 6:32:22 PM	0	3.091	90.9	60.5	0
7/17/2023, 6:42:22 PM	0	3.091	90.3	60.7	0
7/17/2023, 6:52:22 PM	0	3.091	89.8	61.1	0
7/17/2023, 7:02:22 PM	0	3.091	89.2	61.6	0
7/17/2023, 7:12:22 PM	0	3.091	88.5	62.2	0
7/17/2023, 7:22:22 PM	0	3.091	88	63	0
7/17/2023, 7:32:22 PM	0	3.091	87.4	63.7	0
7/17/2023, 7:42:22 PM	0	3.083	87.1	64.3	0
7/17/2023, 7:52:22 PM	0	3.083	86.5	64.7	0
7/17/2023, 8:02:22 PM	0	3.083	86	65.4	0
7/17/2023, 8:12:22 PM	0	3.083	85.5	66.2	0
7/17/2023, 8:22:22 PM	0	3.083	84.7	67.1	0
7/17/2023, 8:32:22 PM	0	3.083	84.2	68.9	0
7/17/2023, 8:42:22 PM	0	3.083	83.3	69.4	0
7/17/2023, 8:52:22 PM	0	3.083	82.8	69.8	0
7/17/2023, 9:02:22 PM	0	3.083	82	70.4	0
7/17/2023, 9:12:22 PM	0	3.074	81.1	70.9	0
7/17/2023, 9:22:22 PM	0	3.074	80.6	71.7	0
7/17/2023, 9:32:22 PM	0	3.074	80.2	72.5	0
7/17/2023, 9:42:22 PM	0	3.074	79.7	73.1	0
7/17/2023, 9:52:22 PM	0	3.074	79.2	73.7	0
7/17/2023, 10:02:22 PM	0	3.074	78.6	74.4	0
7/17/2023, 10:12:22 PM	0	3.074	78.1	74.5	0
7/17/2023, 10:22:22 PM	0	3.074	77.5	75.2	0
7/17/2023, 10:32:22 PM	0	3.065	77.2	76.8	0
7/17/2023, 10:42:22 PM	0	3.065	76.6	76.9	0
7/17/2023, 10:52:22 PM	0	3.065	76.3	76.8	0
7/17/2023, 11:02:22 PM	0	3.065	75.9	77.3	0
7/17/2023, 11:12:22 PM	0	3.065	75.6	78.1	0
7/17/2023, 11:22:22 PM	0	3.065	75.2	78.4	0
7/17/2023, 11:32:22 PM	0	3.065	74.8	78.8	0
7/17/2023, 11:42:22 PM	0	3.065	74.5	79.1	0
7/17/2023, 11:52:22 PM	0	3.056	74.1	79.5	0
7/18/2023, 12:02:22 AM	0	3.056	73.8	79.9	0
7/18/2023, 12:12:22 AM	0	3.056	73.4	81.1	0
7/18/2023, 12:22:22 AM	0	3.056	73	81.9	0
7/18/2023, 12:32:22 AM	0	3.056	72.9	82.7	0

School Monitoring Station

Time Stamp	H_2S (ppb)	Battery (Volts)	Temperature (°F)	Humidity (%)	1-Hour Average (ppb)
7/18/2023, 12:42:22 AM	0	3.056	72.5	83.3	0
7/18/2023, 12:52:22 AM	0	3.056	72.1	83.8	0
7/18/2023, 1:02:22 AM	0	3.056	71.8	84.3	0
7/18/2023, 1:12:22 AM	0	3.056	71.4	84.6	0
7/18/2023, 1:22:22 AM	0	3.048	71.1	84.6	0
7/18/2023, 1:32:22 AM	0	3.048	70.9	85.3	0
7/18/2023, 1:42:22 AM	0	3.048	70.7	85.9	0
7/18/2023, 1:52:22 AM	0	3.048	70.5	86.3	0
7/18/2023, 2:02:22 AM	0	3.048	70.3	86.7	0
7/18/2023, 2:12:22 AM	0	3.048	70.2	86.9	0
7/18/2023, 2:22:22 AM	0	3.048	70.2	87.1	0
7/18/2023, 2:32:22 AM	0	3.048	70	87	0
7/18/2023, 2:42:22 AM	0	3.048	70	86.9	0
7/18/2023, 2:52:22 AM	0	3.039	70	86.9	0
7/18/2023, 3:02:22 AM	0	3.039	70	86.8	0
7/18/2023, 3:12:22 AM	0	3.039	70.2	86.7	0
7/18/2023, 3:22:22 AM	0	3.039	70	86.5	0
7/18/2023, 3:32:22 AM	0	3.039	69.3	86.6	0
7/18/2023, 3:42:22 AM	0	3.039	68.7	87.1	0
7/18/2023, 3:52:22 AM	0	3.039	68.4	87.7	0
7/18/2023, 4:02:22 AM	0	3.039	68	88.2	0
7/18/2023, 4:12:22 AM	0	3.039	67.6	88.6	0
7/18/2023, 4:22:22 AM	0	3.03	67.3	89.1	0
7/18/2023, 4:32:22 AM	0	3.03	67.1	89.5	0
7/18/2023, 4:42:22 AM	0	3.03	66.7	89.7	0
7/18/2023, 4:52:22 AM	0	3.03	66.6	89.9	0
7/18/2023, 5:02:22 AM	0	3.03	66.2	90.1	0
7/18/2023, 5:12:22 AM	0	3.03	65.8	90.2	0
7/18/2023, 5:22:22 AM	0	3.03	65.7	90.4	0
7/18/2023, 5:32:22 AM	0	3.03	65.3	90.7	0
7/18/2023, 5:42:22 AM	0	3.03	65.1	91	0
7/18/2023, 5:52:22 AM	0	3.03	64.9	91.4	0
7/18/2023, 6:02:22 AM	0	3.021	64.8	91.5	0
7/18/2023, 6:12:22 AM	0	3.021	64.6	91.7	0
7/18/2023, 6:22:22 AM	0	3.021	64.4	92	0
7/18/2023, 6:32:22 AM	0	3.021	64.4	92.3	0
7/18/2023, 6:42:22 AM	0	3.021	64.4	92.7	0
7/18/2023, 6:52:22 AM	0	3.021	64.6	93.1	0
7/18/2023, 7:02:22 AM	0	3.021	64.9	93.6	0
7/18/2023, 7:12:22 AM	0	3.021	64.9	94	0
7/18/2023, 7:22:22 AM	0	3.021	65.1	94.2	0
7/18/2023, 7:32:22 AM	0	3.021	65.5	94.7	0
7/18/2023, 7:42:22 AM	0	3.012	66	95.3	0
7/18/2023, 7:52:22 AM	0	3.012	66.6	95.4	0
7/18/2023, 8:02:22 AM	0	3.012	66.9	95.3	0
7/18/2023, 8:12:22 AM	0	3.012	67.5	95.1	0
7/18/2023, 8:22:22 AM	0	3.012	67.8	94.9	0
7/18/2023, 8:32:22 AM	0	3.012	68.2	94.4	0
7/18/2023, 8:42:22 AM	0	3.012	68.7	94	0
7/18/2023, 8:52:22 AM	0	3.012	69.3	93.5	0
7/18/2023, 9:02:22 AM	0	3.012	69.6	92.9	0
7/18/2023, 9:12:22 AM	0	3.012	70	92.3	0
7/18/2023, 9:22:22 AM	0	3.004	70.5	91.8	0
7/18/2023, 9:32:22 AM	0	3.004	70.7	91.2	0
7/18/2023, 9:42:22 AM	0	3.004	70.7	90.8	0
7/18/2023, 9:52:22 AM	0	3.004	70.7	90.5	0
7/18/2023, 10:02:22 AM	0	3.004	70.9	90.3	0

School Monitoring Station

Time Stamp	H_2S (ppb)	Battery (Volts)	Temperature (°F)	Humidity (%)	1-Hour Average (ppb)
7/18/2023, 10:12:22 AM	0	3.004	71.1	90.4	0
7/18/2023, 10:22:22 AM	0	3.004	71.4	90.4	0
7/18/2023, 10:32:22 AM	0	3.004	71.8	90.3	0
7/18/2023, 10:42:22 AM	0	3.004	72.5	90	0
7/18/2023, 10:52:22 AM	0	3.004	73	89.4	0
7/18/2023, 11:02:22 AM	0	3.004	73.2	88.8	0
7/18/2023, 11:12:22 AM	0	3.004	73.2	88.3	0
7/18/2023, 11:22:22 AM	0	2.995	73.6	88.1	0
7/18/2023, 11:32:22 AM	0	2.995	73.9	88	0
7/18/2023, 11:42:22 AM	0	2.995	74.7	87.8	0
7/18/2023, 11:52:22 AM	0	2.995	75.9	87.1	0
7/18/2023, 12:02:22 PM	0	2.995	77.5	86	0
7/18/2023, 12:12:22 PM	0	2.995	79.2	84.3	0
7/18/2023, 12:22:22 PM	0	2.995	80.6	82.2	0
7/18/2023, 12:32:22 PM	0	2.995	81.9	79.6	0
7/18/2023, 12:42:22 PM	0	2.995	83.1	77.9	0
7/18/2023, 12:52:22 PM	0	2.995	84.4	75.8	0
7/18/2023, 1:02:22 PM	0	2.995	85.3	74.5	0
7/18/2023, 1:12:22 PM	0	2.995	86.5	72.7	0
7/18/2023, 1:22:22 PM	0	2.995	87.3	71.5	0
7/18/2023, 1:32:22 PM	0	2.986	88	69.8	0
7/18/2023, 1:42:22 PM	0	2.986	88	69	0
7/18/2023, 1:52:22 PM	0	2.986	85.5	68.6	0
7/18/2023, 2:02:22 PM	0	2.986	82.8	69.3	0
7/18/2023, 2:12:22 PM	0	2.986	81.1	69.9	0
7/18/2023, 2:22:22 PM	0	2.986	79.7	70.7	0
7/18/2023, 2:32:22 PM	0	2.986	79.2	71.2	0
7/18/2023, 2:42:22 PM	0	2.986	78.6	71.7	0
7/18/2023, 2:52:22 PM	0	2.986	78.3	72.5	0
7/18/2023, 3:02:22 PM	0	2.986	78.4	72.6	0
7/18/2023, 3:12:22 PM	0	2.986	77.9	72.8	0
7/18/2023, 3:22:22 PM	0	2.986	77.5	73.2	0
7/18/2023, 3:32:22 PM	0	2.986	76.8	74.7	0
7/18/2023, 3:42:22 PM	0	2.986	75.7	75.9	0
7/18/2023, 3:52:22 PM	0	2.986	74.7	77.2	0
7/18/2023, 4:02:22 PM	0	2.986	74.5	78.7	0
7/18/2023, 4:12:22 PM	0	2.986	74.7	78.9	0
7/18/2023, 4:22:22 PM	0	2.986	75	79.3	0
7/18/2023, 4:32:22 PM	0	2.977	76.1	78.9	0
7/18/2023, 4:42:22 PM	0	2.977	77.4	78.3	0
7/18/2023, 4:52:22 PM	0	2.977	78.6	77.6	0
7/18/2023, 5:02:22 PM	0	2.977	79.7	76.5	0
7/18/2023, 5:12:22 PM	0	2.977	80.6	75.1	0
7/18/2023, 5:22:22 PM	0	2.977	81.1	73.9	0
7/18/2023, 5:32:22 PM	0	2.977	81.9	72.4	0
7/18/2023, 5:42:22 PM	0	2.977	82.2	71.8	0
7/18/2023, 5:52:22 PM	0	2.977	82.8	71.1	0
7/18/2023, 6:02:22 PM	0	2.977	82.9	70.4	0
7/18/2023, 6:12:22 PM	0	2.977	82.9	70.3	0
7/18/2023, 6:22:22 PM	0	2.977	82.9	70.4	0
7/18/2023, 6:32:22 PM	0	2.977	82.9	70.2	0
7/18/2023, 6:42:22 PM	0	2.977	82.9	70.3	0
7/18/2023, 6:52:22 PM	0	2.968	82.2	70.9	0
7/18/2023, 7:02:22 PM	0	2.968	81.5	71.3	0
7/18/2023, 7:12:22 PM	0	2.968	81.1	71.9	0
7/18/2023, 7:22:22 PM	0	2.968	80.6	72.3	0
7/18/2023, 7:32:22 PM	0	2.968	80.1	72.8	0

School Monitoring Station

Time Stamp	H_2S (ppb)	Battery (Volts)	Temperature (°F)	Humidity (%)	1-Hour Average (ppb)
7/18/2023, 7:42:22 PM	0	2.968	79	72.9	0
7/18/2023, 7:52:22 PM	0	2.968	77.7	73.5	0
7/18/2023, 8:02:22 PM	0	2.968	76.6	74.5	0
7/18/2023, 8:12:22 PM	0	2.968	75.9	75.5	0
7/18/2023, 8:22:22 PM	0	2.968	75.4	76.5	0
7/18/2023, 8:32:22 PM	0	2.968	74.8	77.3	0
7/18/2023, 8:42:22 PM	0	2.968	74.1	78.2	0
7/18/2023, 8:52:22 PM	0	2.968	73.4	79	0
7/18/2023, 9:02:22 PM	0	2.968	72.7	79.6	0
7/18/2023, 9:12:22 PM	0	2.968	72	80.2	0
7/18/2023, 9:22:22 PM	0	2.968	71.2	80.9	0
7/18/2023, 9:32:22 PM	0	2.968	70.7	81.6	0
7/18/2023, 9:42:22 PM	0	2.96	69.8	82.4	0
7/18/2023, 9:52:22 PM	0	2.96	69.3	83.2	0
7/18/2023, 10:02:22 PM	0	2.96	68.5	84.1	0
7/18/2023, 10:12:22 PM	0	2.96	68	84.8	0
7/18/2023, 10:22:22 PM	0	2.96	67.5	85.4	0
7/18/2023, 10:32:22 PM	0	2.96	66.9	86.1	0
7/18/2023, 10:42:22 PM	0	2.96	66.6	86.7	0
7/18/2023, 10:52:22 PM	0	2.96	66.2	87.1	0
7/18/2023, 11:02:22 PM	0	2.96	65.7	87.5	0
7/18/2023, 11:12:22 PM	0	2.96	65.3	88.1	0
7/18/2023, 11:22:22 PM	0	2.96	65.3	88.7	0
7/18/2023, 11:32:22 PM	0	2.96	65.1	89.2	0
7/18/2023, 11:42:22 PM	0	2.96	64.8	89.5	0
7/18/2023, 11:52:22 PM	0	2.96	64.4	89.7	0
7/19/2023, 12:02:22 AM	0	2.951	64.2	89.9	0
7/19/2023, 12:12:22 AM	0	2.951	63.9	90	0
7/19/2023, 12:22:22 AM	0	2.951	63.7	90.3	0
7/19/2023, 12:32:22 AM	0	2.951	63.5	90.6	0
7/19/2023, 12:42:22 AM	0	2.951	63.3	90.7	0
7/19/2023, 12:52:22 AM	0	2.951	63.1	90.9	0
7/19/2023, 1:02:22 AM	0	2.951	63	91.2	0
7/19/2023, 1:12:22 AM	0	2.951	62.8	91.6	0
7/19/2023, 1:22:22 AM	0	2.951	62.8	91.9	0
7/19/2023, 1:32:22 AM	0	2.951	62.8	92.1	0
7/19/2023, 1:42:22 AM	0	2.951	62.6	92.2	0
7/19/2023, 1:52:22 AM	0	2.951	62.4	92.3	0
7/19/2023, 2:02:22 AM	0	2.951	62.2	92.4	0
7/19/2023, 2:12:22 AM	0	2.951	61.9	92.4	0
7/19/2023, 2:22:22 AM	0	2.942	61.7	92.4	0
7/19/2023, 2:32:22 AM	0	2.942	61.3	92.5	0
7/19/2023, 2:42:22 AM	0	2.942	61.2	92.5	0
7/19/2023, 2:52:22 AM	0	2.942	60.8	92.6	0
7/19/2023, 3:02:22 AM	0	2.942	60.6	92.7	0
7/19/2023, 3:12:22 AM	0	2.942	60.4	92.6	0
7/19/2023, 3:22:22 AM	0	2.942	60.1	92.5	0
7/19/2023, 3:32:22 AM	0	2.942	59.7	92.7	0
7/19/2023, 3:42:22 AM	0	2.942	59.5	92.8	0
7/19/2023, 3:52:22 AM	0	2.942	59.4	92.8	0
7/19/2023, 4:02:22 AM	0	2.942	59.2	92.7	0
7/19/2023, 4:12:22 AM	0	2.942	59	93	0
7/19/2023, 4:22:22 AM	0	2.933	58.8	93.3	0
7/19/2023, 4:32:22 AM	0	2.933	58.6	93.5	0
7/19/2023, 4:42:22 AM	0	2.933	58.6	93.8	0
7/19/2023, 4:52:22 AM	0	2.933	58.6	94	0
7/19/2023, 5:02:22 AM	0	2.933	58.5	94	0

School Monitoring Station

Time Stamp	H_2S (ppb)	Battery (Volts)	Temperature (°F)	Humidity (%)	1-Hour Average (ppb)
7/19/2023, 5:12:22 AM	0	2.933	58.3	94.1	0
7/19/2023, 5:22:22 AM	0	2.933	58.1	94	0
7/19/2023, 5:32:22 AM	0	2.933	57.9	93.9	0
7/19/2023, 5:42:22 AM	0	2.933	57.9	94.1	0
7/19/2023, 5:52:22 AM	0	2.933	57.7	94.3	0
7/19/2023, 6:02:22 AM	0	2.933	57.7	94.5	0
7/19/2023, 6:12:22 AM	0	2.933	57.7	94.5	0
7/19/2023, 6:22:22 AM	0	2.933	57.7	94.6	0
7/19/2023, 6:32:22 AM	0	2.925	57.7	94.9	0
7/19/2023, 6:42:22 AM	0	2.925	57.9	95	0
7/19/2023, 6:52:22 AM	0	2.925	58.1	95.4	0
7/19/2023, 7:02:22 AM	0	2.925	58.6	95.8	0
7/19/2023, 7:12:22 AM	0	2.925	59	96.2	0
7/19/2023, 7:22:22 AM	0	2.925	59.5	96.6	0
7/19/2023, 7:32:22 AM	0	2.925	60.3	97	0
7/19/2023, 7:42:22 AM	0	2.925	61	97.5	0
7/19/2023, 7:52:22 AM	0	2.925	61.7	97.8	0
7/19/2023, 8:02:22 AM	0	2.925	62.4	98.1	0
7/19/2023, 8:12:22 AM	0	2.925	63.3	98	0
7/19/2023, 8:22:22 AM	0	2.925	64.2	97.2	0
7/19/2023, 8:32:22 AM	0	2.925	65.5	95.9	0
7/19/2023, 8:42:22 AM	0	2.925	66.9	94.1	0
7/19/2023, 8:52:22 AM	0	2.925	68.2	92.3	0
7/19/2023, 9:02:22 AM	0	2.916	69.3	90.8	0
7/19/2023, 9:12:22 AM	0	2.916	70.7	89.4	0
7/19/2023, 9:22:22 AM	0	2.916	72.1	87.8	0
7/19/2023, 9:32:22 AM	0	2.916	73.6	86.1	0
7/19/2023, 9:42:22 AM	0	2.916	75.2	83.8	0
7/19/2023, 9:52:22 AM	0	2.916	76.8	81.7	0
7/19/2023, 10:02:22 AM	0	2.916	78.1	79.7	0
7/19/2023, 10:12:22 AM	0	2.916	79.2	77.6	0
7/19/2023, 10:22:22 AM	0	2.916	80.1	75.7	0
7/19/2023, 10:32:22 AM	0	2.916	81	73.5	0
7/19/2023, 10:42:22 AM	0	2.916	81.9	71.8	0
7/19/2023, 10:52:22 AM	0	2.916	82.9	70.2	0
7/19/2023, 11:02:22 AM	0	2.916	84	68.8	0
7/19/2023, 11:12:22 AM	0	2.916	85.1	67.6	0
7/19/2023, 11:22:22 AM	0	2.916	85.8	66.4	0
7/19/2023, 11:32:22 AM	0	2.916	86.5	65.4	0
7/19/2023, 11:42:22 AM	0	2.916	87.3	64.2	0
7/19/2023, 11:52:22 AM	0	2.916	86.7	63.6	0
7/19/2023, 12:02:22 PM	0	2.916	87.1	63.3	0
7/19/2023, 12:12:22 PM	0	2.916	88	63	0
7/19/2023, 12:22:22 PM	0	2.916	89.1	62.5	0
7/19/2023, 12:32:22 PM	0	2.916	90.3	61.9	0
7/19/2023, 12:42:22 PM	0	2.916	91.2	61.2	0
7/19/2023, 12:52:22 PM	0	2.916	90.1	60.7	0
7/19/2023, 1:02:22 PM	0	2.916	89.8	60.8	0
7/19/2023, 1:12:22 PM	0	2.916	88.3	60.9	0
7/19/2023, 1:22:22 PM	0	2.916	87.3	61	0
7/19/2023, 1:32:22 PM	0	2.916	88.3	61.1	0
7/19/2023, 1:42:22 PM	0	2.916	90	60.6	0
7/19/2023, 1:52:22 PM	0	2.916	90.3	60.2	0
7/19/2023, 2:02:22 PM	0	2.916	89.2	59.9	0
7/19/2023, 2:12:22 PM	0	2.916	88	60.1	0
7/19/2023, 2:22:22 PM	0	2.916	86.9	60.4	0
7/19/2023, 2:32:22 PM	0	2.916	86.4	60.6	0

School Monitoring Station

Time Stamp	H_2S (ppb)	Battery (Volts)	Temperature (°F)	Humidity (%)	1-Hour Average (ppb)
7/19/2023, 2:42:22 PM	0	2.916	85.8	61.1	0
7/19/2023, 2:52:22 PM	0	2.916	86.5	61.5	0
7/19/2023, 3:02:22 PM	0	2.916	87.4	61.3	0
7/19/2023, 3:12:22 PM	0	2.916	87.4	61.2	0
7/19/2023, 3:22:22 PM	0	2.916	87.3	60.9	0
7/19/2023, 3:32:22 PM	0	2.907	87.3	60.6	0
7/19/2023, 3:42:22 PM	0	2.916	87.4	60.2	0
7/19/2023, 3:52:22 PM	0	2.907	87.3	59.9	0
7/19/2023, 4:02:22 PM	0	2.907	87.3	60	0
7/19/2023, 4:12:22 PM	0	2.907	87.1	60	0
7/19/2023, 4:22:22 PM	0	2.907	86.9	59.9	0
7/19/2023, 4:32:22 PM	0	2.907	86.5	59.8	0
7/19/2023, 4:42:22 PM	0	2.907	86.4	59.9	0
7/19/2023, 4:52:22 PM	0	2.907	86.4	59.9	0
7/19/2023, 5:02:22 PM	0	2.907	86.2	59.7	0
7/19/2023, 5:12:22 PM	0	2.907	85.8	59.7	0
7/19/2023, 5:22:22 PM	0	2.907	85.5	59.8	0
7/19/2023, 5:32:22 PM	0	2.907	84.9	59.9	0
7/19/2023, 5:42:22 PM	0	2.907	84.7	60.1	0
7/19/2023, 5:52:22 PM	0	2.907	84.4	60.2	0
7/19/2023, 6:02:22 PM	0	2.907	84	60.6	0
7/19/2023, 6:12:22 PM	0	2.907	83.8	60.9	0
7/19/2023, 6:22:22 PM	0	2.907	83.7	61.1	0
7/19/2023, 6:32:22 PM	0	2.907	83.3	61.2	0
7/19/2023, 6:42:22 PM	0	2.907	83.1	61.3	0
7/19/2023, 6:52:22 PM	0	2.907	82.8	61.7	0
7/19/2023, 7:02:22 PM	0	2.907	82.6	61.9	0
7/19/2023, 7:12:22 PM	0	2.907	82.2	61.9	0
7/19/2023, 7:22:22 PM	0	2.907	81.9	61.6	0
7/19/2023, 7:32:22 PM	0	2.907	81.5	61.2	0
7/19/2023, 7:42:22 PM	0	2.907	81.1	61.3	0
7/19/2023, 7:52:22 PM	0	2.907	80.6	61.8	0
7/19/2023, 8:02:22 PM	0	2.907	79.7	62.4	0
7/19/2023, 8:12:22 PM	0	2.907	78.8	62.7	0
7/19/2023, 8:22:22 PM	0	2.907	77.9	63	0
7/19/2023, 8:32:22 PM	0	2.898	76.6	65	0
7/19/2023, 8:42:22 PM	0	2.898	75.6	65.7	0
7/19/2023, 8:52:22 PM	0	2.898	74.5	67.1	0
7/19/2023, 9:02:22 PM	0	2.898	73.2	68	0
7/19/2023, 9:12:22 PM	0	2.898	72.1	69.4	0
7/19/2023, 9:22:22 PM	0	2.898	70.9	70.4	0
7/19/2023, 9:32:22 PM	0	2.898	69.8	72.5	0
7/19/2023, 9:42:22 PM	0	2.898	68.9	73.8	0
7/19/2023, 9:52:22 PM	0	2.898	68	74.7	0
7/19/2023, 10:02:22 PM	0	2.898	67.1	75.6	0
7/19/2023, 10:12:22 PM	0	2.898	66.4	76.8	0
7/19/2023, 10:22:22 PM	0	2.898	65.7	77.5	0
7/19/2023, 10:32:22 PM	0	2.898	65.1	78.3	0
7/19/2023, 10:42:22 PM	0	2.898	64.4	79.4	0
7/19/2023, 10:52:22 PM	0	2.898	63.7	80.4	0
7/19/2023, 11:02:22 PM	0	2.898	63.3	81.5	0
7/19/2023, 11:12:22 PM	0	2.898	62.8	82.4	0
7/19/2023, 11:22:22 PM	0	2.898	62.4	83	0
7/19/2023, 11:32:22 PM	0	2.889	62.1	83.7	0
7/19/2023, 11:42:22 PM	0	2.889	61.7	84.3	0
7/19/2023, 11:52:22 PM	0	2.889	61.5	84.8	0
7/20/2023, 12:02:22 AM	0	2.889	61.2	85.4	0

School Monitoring Station

Time Stamp	H_2S (ppb)	Battery (Volts)	Temperature (°F)	Humidity (%)	1-Hour Average (ppb)
7/20/2023, 12:12:22 AM	0	2.889	61	85.9	0
7/20/2023, 12:22:22 AM	0	2.889	60.8	86.4	0
7/20/2023, 12:32:22 AM	0	2.889	60.8	86.9	0
7/20/2023, 12:42:22 AM	0	2.889	60.8	87.4	0
7/20/2023, 12:52:22 AM	0	2.889	60.8	87.7	0
7/20/2023, 1:02:22 AM	0	2.889	61	87.9	0
7/20/2023, 1:12:22 AM	0	2.889	61.2	88.1	0
7/20/2023, 1:22:22 AM	0	2.889	61.3	88.4	0
7/20/2023, 1:32:22 AM	0	2.889	61.5	88.6	0
7/20/2023, 1:42:22 AM	0	2.889	61.5	88.7	0
7/20/2023, 1:52:22 AM	0	2.881	61.5	88.8	0
7/20/2023, 2:02:22 AM	0	2.881	61.3	88.7	0
7/20/2023, 2:12:22 AM	0	2.881	61.2	88.8	0
7/20/2023, 2:22:22 AM	0	2.881	60.8	88.9	0
7/20/2023, 2:32:22 AM	0	2.881	60.6	89.2	0
7/20/2023, 2:42:22 AM	0	2.881	60.4	89.5	0
7/20/2023, 2:52:22 AM	0	2.881	60.3	89.9	0
7/20/2023, 3:02:22 AM	0	2.881	60.1	90.1	0
7/20/2023, 3:12:22 AM	0	2.881	59.7	90.1	0
7/20/2023, 3:22:22 AM	0	2.881	59.5	90.1	0
7/20/2023, 3:32:22 AM	0	2.881	59.2	90.2	0
7/20/2023, 3:42:22 AM	0	2.881	58.8	90.2	0
7/20/2023, 3:52:22 AM	0	2.881	58.5	90.2	0
7/20/2023, 4:02:22 AM	0	2.881	58.3	90.4	0
7/20/2023, 4:12:22 AM	0	2.881	57.9	90.6	0
7/20/2023, 4:22:22 AM	0	2.881	57.7	90.9	0
7/20/2023, 4:32:22 AM	0	2.881	57.6	91.1	0
7/20/2023, 4:42:22 AM	0	2.872	57.4	91.4	0
7/20/2023, 4:52:22 AM	0	2.872	57.4	91.6	0
7/20/2023, 5:02:22 AM	0	2.872	57	91.7	0
7/20/2023, 5:12:22 AM	0	2.872	57	91.8	0
7/20/2023, 5:22:22 AM	0	2.872	57	92	0
7/20/2023, 5:32:22 AM	0	2.872	56.8	92.2	0
7/20/2023, 5:42:22 AM	0	2.872	56.8	92.2	0
7/20/2023, 5:52:22 AM	0	2.872	56.7	92.4	0
7/20/2023, 6:02:22 AM	0	2.872	56.7	92.7	0
7/20/2023, 6:12:22 AM	0	2.872	56.7	93	0
7/20/2023, 6:22:22 AM	0	2.872	56.7	93.2	0
7/20/2023, 6:32:22 AM	0	2.872	56.8	93.5	0
7/20/2023, 6:42:22 AM	0	2.872	57	94	0
7/20/2023, 6:52:22 AM	0	2.872	57.7	94.4	0
7/20/2023, 7:02:22 AM	0	2.872	58.3	95	0
7/20/2023, 7:12:22 AM	0	2.872	59	95.5	0
7/20/2023, 7:22:22 AM	0	2.863	59.9	96	0
7/20/2023, 7:32:22 AM	0	2.863	61	96.6	0
7/20/2023, 7:42:22 AM	0	2.863	62.1	97.1	0
7/20/2023, 7:52:22 AM	0	2.863	63	97.1	0
7/20/2023, 8:02:22 AM	0	2.863	63.9	96.1	0
7/20/2023, 8:12:22 AM	0	2.863	64.9	95	0
7/20/2023, 8:22:22 AM	0	2.863	66.2	93.4	0
7/20/2023, 8:32:22 AM	0	2.863	67.8	91.8	0
7/20/2023, 8:42:22 AM	0	2.863	69.3	90.3	0
7/20/2023, 8:52:22 AM	0	2.863	70.9	88.8	0
7/20/2023, 9:02:22 AM	0	2.863	72.3	87	0
7/20/2023, 9:12:22 AM	0	2.863	73.9	85	0
7/20/2023, 9:22:22 AM	0	2.863	75.2	83.2	0
7/20/2023, 9:32:22 AM	0	2.863	76.5	81.7	0

School Monitoring Station

Time Stamp	H_2S (ppb)	Battery (Volts)	Temperature (°F)	Humidity (%)	1-Hour Average (ppb)
7/20/2023, 9:42:22 AM	0	2.863	77.9	79.7	0
7/20/2023, 9:52:22 AM	0	2.863	79.2	78.1	0
7/20/2023, 10:02:22 AM	0	2.863	80.6	76.4	0
7/20/2023, 10:12:22 AM	0	2.863	81.9	75	0
7/20/2023, 10:22:22 AM	0	2.863	83.1	73.2	0
7/20/2023, 10:32:22 AM	0	2.863	84.2	71.5	0
7/20/2023, 10:42:22 AM	0	2.863	85.3	70	0
7/20/2023, 10:52:22 AM	0	2.863	86.4	68.5	0
7/20/2023, 11:02:22 AM	0	2.863	87.4	66.6	0
7/20/2023, 11:12:22 AM	0	2.863	88.5	65.6	0
7/20/2023, 11:22:22 AM	0	2.863	89.2	64.8	0
7/20/2023, 11:32:22 AM	0	2.863	89.4	64.1	0
7/20/2023, 11:42:22 AM	0	2.863	89.4	63.5	0
7/20/2023, 11:52:22 AM	0	2.863	90.1	63	0
7/20/2023, 12:02:22 PM	0	2.863	90.9	62.3	0
7/20/2023, 12:12:22 PM	0	2.863	91.8	61.5	0
7/20/2023, 12:22:22 PM	0	2.863	92.1	60.9	0
7/20/2023, 12:32:22 PM	0	2.863	92.5	60.5	0
7/20/2023, 12:42:22 PM	0	2.863	92.1	60.3	0
7/20/2023, 12:52:22 PM	0	2.863	91.2	60.4	0
7/20/2023, 1:02:22 PM	0	2.863	91.2	60.8	0
7/20/2023, 1:12:22 PM	0	2.863	91.8	60.9	0
7/20/2023, 1:22:22 PM	0	2.863	93	60.6	0
7/20/2023, 1:32:22 PM	0	2.863	93.4	60.2	0
7/20/2023, 1:42:22 PM	0	2.863	93.2	60.1	0
7/20/2023, 1:52:22 PM	0	2.863	93.9	59.9	0
7/20/2023, 2:02:22 PM	0	2.854	94.1	59.8	0
7/20/2023, 2:12:22 PM	0	2.854	93.7	59.7	0
7/20/2023, 2:22:22 PM	0	2.854	94.1	59.6	0
7/20/2023, 2:32:22 PM	0	2.854	94.8	59.6	0
7/20/2023, 2:42:22 PM	0	2.854	94.3	59.2	0
7/20/2023, 2:52:22 PM	0	2.854	94.6	59.2	0
7/20/2023, 3:02:22 PM	0	2.854	95.4	59.1	0
7/20/2023, 3:12:22 PM	0	2.854	95.9	58.8	0
7/20/2023, 3:22:22 PM	0	2.854	96.4	58.6	0
7/20/2023, 3:32:22 PM	0	2.854	96.6	58.5	0
7/20/2023, 3:42:22 PM	0	2.854	96.3	58.4	0
7/20/2023, 3:52:22 PM	0	2.854	95.7	58.6	0
7/20/2023, 4:02:22 PM	0	2.846	95.9	58.5	0
7/20/2023, 4:12:22 PM	0	2.846	95.2	58.7	0
7/20/2023, 4:22:22 PM	0	2.846	94.1	59.6	0
7/20/2023, 4:32:22 PM	0	2.846	92.8	58.6	0
7/20/2023, 4:42:22 PM	0	2.846	92.5	57.5	0
7/20/2023, 4:52:22 PM	0	2.846	92.7	57.1	0
7/20/2023, 5:02:22 PM	0	2.846	92.8	56.8	0
7/20/2023, 5:12:22 PM	0	2.846	92.7	56.8	0
7/20/2023, 5:22:22 PM	0	2.846	92.7	57	0
7/20/2023, 5:32:22 PM	0	2.846	93	56.8	0
7/20/2023, 5:42:22 PM	0	2.846	93.6	56.8	0
7/20/2023, 5:52:22 PM	0	2.846	93.6	56.8	0
7/20/2023, 6:02:22 PM	0	2.846	93.4	56.8	0
7/20/2023, 6:12:22 PM	0	2.854	93	56.6	0
7/20/2023, 6:22:22 PM	0	2.854	92.3	56.7	0
7/20/2023, 6:32:22 PM	0	2.854	91.4	56.9	0
7/20/2023, 6:42:22 PM	0	2.854	90.5	57.2	0
7/20/2023, 6:52:22 PM	0	2.854	89.6	57.6	0
7/20/2023, 7:02:22 PM	0	2.854	88.9	58.4	0

School Monitoring Station

Time Stamp	H_2S (ppb)	Battery (Volts)	Temperature (°F)	Humidity (%)	1-Hour Average (ppb)
7/20/2023, 7:12:22 PM	0	2.854	88.3	59.1	0
7/20/2023, 7:22:22 PM	0	2.854	87.8	59.6	0
7/20/2023, 7:32:22 PM	0	2.854	87.1	60.2	0
7/20/2023, 7:42:22 PM	0	2.854	86.2	61	0
7/20/2023, 7:52:22 PM	0	2.854	85.5	61.7	0
7/20/2023, 8:02:22 PM	0	2.854	84.6	62.7	0
7/20/2023, 8:12:22 PM	0	2.854	83.8	63.7	0
7/20/2023, 8:22:22 PM	0	2.854	83.1	64.8	0
7/20/2023, 8:32:22 PM	0	2.854	82.4	65.6	0
7/20/2023, 8:42:22 PM	0	2.854	81.7	66.4	0
7/20/2023, 8:52:22 PM	0	2.854	81.1	67.1	0
7/20/2023, 9:02:22 PM	0	2.854	80.6	67.7	0
7/20/2023, 9:12:22 PM	0	2.854	80.1	68.4	0
7/20/2023, 9:22:22 PM	0	2.854	79.7	69.7	0
7/20/2023, 9:32:22 PM	0	2.854	79.2	71.4	0
7/20/2023, 9:42:22 PM	0	2.854	78.3	72.6	0
7/20/2023, 9:52:22 PM	0	2.846	76.5	72.5	0
7/20/2023, 10:02:22 PM	0	2.846	73.8	74.2	0
7/20/2023, 10:12:22 PM	0	2.846	72	75.8	0
7/20/2023, 10:22:22 PM	0	2.846	70.5	77.6	0
7/20/2023, 10:32:22 PM	0	2.846	69.6	79.1	0
7/20/2023, 10:42:22 PM	0	2.846	68.9	80.5	0
7/20/2023, 10:52:22 PM	0	2.846	68.4	81.7	0
7/20/2023, 11:02:22 PM	0	2.846	68	82.8	0
7/20/2023, 11:12:22 PM	0	2.846	67.5	83.6	0
7/20/2023, 11:22:22 PM	0	2.846	67.1	84	0
7/20/2023, 11:32:22 PM	0	2.846	66.7	84.6	0
7/20/2023, 11:42:22 PM	0	2.846	66.4	85	0
7/20/2023, 11:52:22 PM	0	2.846	66.2	85.5	0
7/21/2023, 12:02:22 AM	0	2.837	65.8	86	0
7/21/2023, 12:12:22 AM	0	2.837	65.7	86.5	0
7/21/2023, 12:22:22 AM	0	2.837	65.5	86.8	0
7/21/2023, 12:32:22 AM	0	2.837	65.3	87.1	0
7/21/2023, 12:42:22 AM	0	2.837	64.9	87.5	0
7/21/2023, 12:52:22 AM	0	2.837	64.8	87.9	0
7/21/2023, 1:02:22 AM	0	2.837	64.4	88.3	0
7/21/2023, 1:12:22 AM	0	2.837	64.2	88.6	0
7/21/2023, 1:22:22 AM	0	2.837	64	89	0
7/21/2023, 1:32:22 AM	0	2.837	63.9	89.4	0
7/21/2023, 1:42:22 AM	0	2.837	63.7	89.7	0
7/21/2023, 1:52:22 AM	0	2.837	63.5	90	0
7/21/2023, 2:02:22 AM	0	2.837	63.3	90.1	0
7/21/2023, 2:12:22 AM	0	2.837	63.1	90.2	0
7/21/2023, 2:22:22 AM	0	2.837	62.8	90.3	0
7/21/2023, 2:32:22 AM	0	2.837	62.6	90.5	0
7/21/2023, 2:42:22 AM	0	2.837	62.4	90.7	0
7/21/2023, 2:52:22 AM	0	2.837	62.4	91	0
7/21/2023, 3:02:22 AM	0	2.828	62.2	91.2	0
7/21/2023, 3:12:22 AM	0	2.828	62.4	91.4	0
7/21/2023, 3:22:22 AM	0	2.828	62.2	91.5	0
7/21/2023, 3:32:22 AM	0	2.828	62.2	91.7	0
7/21/2023, 3:42:22 AM	0	2.828	62.2	91.9	0
7/21/2023, 3:52:22 AM	0	2.828	62.2	92.3	0
7/21/2023, 4:02:22 AM	0	2.828	62.2	92.4	0
7/21/2023, 4:12:22 AM	0	2.828	62.2	92.5	0
7/21/2023, 4:22:22 AM	0	2.828	62.2	92.4	0
7/21/2023, 4:32:22 AM	0	2.828	62.2	92.4	0

School Monitoring Station

Time Stamp	H_2S (ppb)	Battery (Volts)	Temperature (°F)	Humidity (%)	1-Hour Average (ppb)
7/21/2023, 4:42:22 AM	0	2.828	62.1	92.5	0
7/21/2023, 4:52:22 AM	0	2.828	62.1	92.5	0
7/21/2023, 5:02:22 AM	0	2.828	61.9	92.5	0
7/21/2023, 5:12:22 AM	0	2.828	61.7	92.5	0
7/21/2023, 5:22:22 AM	0	2.828	61.5	92.7	0
7/21/2023, 5:32:22 AM	0	2.828	61.3	92.9	0
7/21/2023, 5:42:22 AM	0	2.828	61.3	93.2	0
7/21/2023, 5:52:22 AM	0	2.828	61.2	93.3	0
7/21/2023, 6:02:22 AM	0	2.828	61.2	93.5	0
7/21/2023, 6:12:22 AM	0	2.828	61.2	93.8	0
7/21/2023, 6:22:22 AM	0	2.828	61.3	94.2	0
7/21/2023, 6:32:22 AM	0	2.828	61.7	94.6	0
7/21/2023, 6:42:22 AM	0	2.828	62.1	95.1	0
7/21/2023, 6:52:22 AM	0	2.828	62.6	95.4	0
7/21/2023, 7:02:22 AM	0	2.828	63.1	95.3	0
7/21/2023, 7:12:22 AM	0	2.828	63.9	95	0
7/21/2023, 7:22:22 AM	0	2.828	64.4	94.6	0
7/21/2023, 7:32:22 AM	0	2.828	65.1	94.3	0
7/21/2023, 7:42:22 AM	0	2.828	66.2	93.7	0
7/21/2023, 7:52:22 AM	0	2.828	66.7	93	0
7/21/2023, 8:02:22 AM	0	2.828	67.3	92.4	0
7/21/2023, 8:12:22 AM	0	2.828	67.6	92	0
7/21/2023, 8:22:22 AM	0	2.828	67.8	91.7	0
7/21/2023, 8:32:22 AM	0	2.828	68.2	91.4	0
7/21/2023, 8:42:22 AM	0	2.828	68.5	90.9	0
7/21/2023, 8:52:22 AM	0	2.828	69.1	90.7	0
7/21/2023, 9:02:22 AM	0	2.828	69.4	90.1	0
7/21/2023, 9:12:22 AM	0	2.828	69.6	89.3	0
7/21/2023, 9:22:22 AM	0	2.828	69.8	88.9	0
7/21/2023, 9:32:22 AM	0	2.828	70.2	88.3	0
7/21/2023, 9:42:22 AM	0	2.828	70.3	88	0
7/21/2023, 9:52:22 AM	0	2.828	70.5	87.6	0
7/21/2023, 10:02:22 AM	0	2.828	70.3	87.2	0
7/21/2023, 10:12:22 AM	0	2.828	70.3	87.1	0
7/21/2023, 10:22:22 AM	0	2.828	70.7	87.2	0
7/21/2023, 10:32:22 AM	0	2.828	71.4	86.6	0
7/21/2023, 10:42:22 AM	0	2.828	72.1	86.3	0
7/21/2023, 10:52:22 AM	0	2.828	73.2	85.4	0
7/21/2023, 11:02:22 AM	0	2.828	74.7	84.7	0
7/21/2023, 11:12:22 AM	0	2.828	76.5	83.6	0
7/21/2023, 11:22:22 AM	0	2.828	77.5	81.9	0
7/21/2023, 11:32:22 AM	0	2.828	77.9	80.4	0
7/21/2023, 11:42:22 AM	0	2.828	78.4	79.4	0
7/21/2023, 11:52:22 AM	0	2.828	77.5	79.2	0
7/21/2023, 12:02:22 PM	0	2.828	77.7	79.3	0
7/21/2023, 12:12:22 PM	0	2.828	77.7	78.5	0
7/21/2023, 12:22:22 PM	0	2.828	77.2	78.2	0
7/21/2023, 12:32:22 PM	0	2.828	77	78.5	0
7/21/2023, 12:42:22 PM	0	2.828	77.2	78.2	0
7/21/2023, 12:52:22 PM	0	2.828	77	77.6	0
7/21/2023, 1:02:22 PM	0	2.828	76.6	77.4	0
7/21/2023, 1:12:22 PM	0	2.828	76.5	77.4	0
7/21/2023, 1:22:22 PM	0	2.828	76.1	77.4	0
7/21/2023, 1:32:22 PM	0	2.828	75.9	78	0
7/21/2023, 1:42:22 PM	0	2.828	76.8	78.5	0
7/21/2023, 1:52:22 PM	0	2.828	77	79	0
7/21/2023, 2:02:22 PM	0	2.828	78.1	78	0

School Monitoring Station

Time Stamp	H_2S (ppb)	Battery (Volts)	Temperature (°F)	Humidity (%)	1-Hour Average (ppb)
7/21/2023, 2:12:22 PM	0	2.828	79.3	76.6	0
7/21/2023, 2:22:22 PM	0	2.828	80.1	75	0
7/21/2023, 2:32:22 PM	0	2.828	79.7	74.2	0
7/21/2023, 2:42:22 PM	0	2.828	80.8	73.7	0
7/21/2023, 2:52:22 PM	0	2.828	82.2	72.4	0
7/21/2023, 3:02:22 PM	0	2.828	83.3	71	0
7/21/2023, 3:12:22 PM	0	2.828	83.8	69.6	0
7/21/2023, 3:22:22 PM	0	2.828	83.8	68.5	0
7/21/2023, 3:32:22 PM	0	2.828	83.1	68.1	0
7/21/2023, 3:42:22 PM	0	2.828	82.2	68.3	0
7/21/2023, 3:52:22 PM	0	2.828	82.2	68.3	0
7/21/2023, 4:02:22 PM	0	2.828	81.5	68.3	0
7/21/2023, 4:12:22 PM	0	2.828	81	68.8	0
7/21/2023, 4:22:22 PM	0	2.828	81	68.7	0
7/21/2023, 4:32:22 PM	0	2.828	80.8	68.7	0
7/21/2023, 4:42:22 PM	0	2.828	81.3	68.2	0
7/21/2023, 4:52:22 PM	0	2.828	81.1	67.9	0
7/21/2023, 5:02:22 PM	0	2.828	81.9	67.7	0
7/21/2023, 5:12:22 PM	0	2.828	82	67.4	0
7/21/2023, 5:22:22 PM	0	2.828	82	67.1	0
7/21/2023, 5:32:22 PM	0	2.828	81.9	66.8	0
7/21/2023, 5:42:22 PM	0	2.828	81.1	67.2	0
7/21/2023, 5:52:22 PM	0	2.828	80.6	67.2	0
7/21/2023, 6:02:22 PM	0	2.828	80.1	67.5	0
7/21/2023, 6:12:22 PM	0	2.828	79.7	67.7	0
7/21/2023, 6:22:22 PM	0	2.828	79.2	68	0
7/21/2023, 6:32:22 PM	0	2.828	78.4	68.3	0
7/21/2023, 6:42:22 PM	0	2.828	77.7	68.8	0
7/21/2023, 6:52:22 PM	0	2.828	77	68.9	0
7/21/2023, 7:02:22 PM	0	2.828	76.3	69.2	0
7/21/2023, 7:12:22 PM	0	2.828	75.9	69	0
7/21/2023, 7:22:22 PM	0	2.828	75.7	69.1	0
7/21/2023, 7:32:22 PM	0	2.828	75.7	69.4	0
7/21/2023, 7:42:22 PM	0	2.828	75.9	69.9	0
7/21/2023, 7:52:22 PM	0	2.828	75.9	70.3	0
7/21/2023, 8:02:22 PM	0	2.828	75.6	70.5	0
7/21/2023, 8:12:22 PM	0	2.828	75.2	70.9	0
7/21/2023, 8:22:22 PM	0	2.828	74.7	71.2	0
7/21/2023, 8:32:22 PM	0	2.828	74.1	71.7	0
7/21/2023, 8:42:22 PM	0	2.828	73.8	72.2	0
7/21/2023, 8:52:22 PM	0	2.828	73.2	72.8	0
7/21/2023, 9:02:22 PM	0	2.828	72.7	73.2	0
7/21/2023, 9:12:22 PM	0	2.828	72.1	73.8	0
7/21/2023, 9:22:22 PM	0	2.828	71.8	74.4	0
7/21/2023, 9:32:22 PM	0	2.828	71.4	74.9	0
7/21/2023, 9:42:22 PM	0	2.828	71.1	75.5	0
7/21/2023, 9:52:22 PM	0	2.828	70.7	76	0
7/21/2023, 10:02:22 PM	0	2.828	70.3	76.4	0
7/21/2023, 10:12:22 PM	0	2.828	70.2	76.6	0
7/21/2023, 10:22:22 PM	0	2.828	70	76.7	0
7/21/2023, 10:32:22 PM	0	2.828	69.8	77	0
7/21/2023, 10:42:22 PM	0	2.828	69.4	77.5	0
7/21/2023, 10:52:22 PM	0	2.828	69.1	78.1	0
7/21/2023, 11:02:22 PM	0	2.828	68.7	78.7	0
7/21/2023, 11:12:22 PM	0	2.828	68.2	79.3	0
7/21/2023, 11:22:22 PM	0	2.819	67.5	80.1	0
7/21/2023, 11:32:22 PM	0	2.819	66.7	81	0

School Monitoring Station

Time Stamp	H_2S (ppb)	Battery (Volts)	Temperature (°F)	Humidity (%)	1-Hour Average (ppb)
7/21/2023, 11:42:22 PM	0	2.819	66.2	81.6	0
7/21/2023, 11:52:22 PM	0	2.819	65.5	82.3	0
7/22/2023, 12:02:22 AM	0	2.819	64.9	83	0
7/22/2023, 12:12:22 AM	0	2.819	64.4	83.8	0
7/22/2023, 12:22:22 AM	0	2.819	63.9	84.5	0
7/22/2023, 12:32:22 AM	0	2.819	63.3	85.1	0
7/22/2023, 12:42:22 AM	0	2.819	63	85.5	0
7/22/2023, 12:52:22 AM	0	2.819	62.4	86.2	0
7/22/2023, 1:02:22 AM	0	2.819	62.2	86.6	0
7/22/2023, 1:12:22 AM	0	2.819	61.7	86.9	0
7/22/2023, 1:22:22 AM	0	2.819	61.3	87.5	0
7/22/2023, 1:32:22 AM	0	2.819	61.2	88.2	0
7/22/2023, 1:42:22 AM	0	2.819	61	88.6	0
7/22/2023, 1:52:22 AM	0	2.819	60.8	88.7	0
7/22/2023, 2:02:22 AM	0	2.819	60.4	88.9	0
7/22/2023, 2:12:22 AM	0	2.81	60.3	89.4	0
7/22/2023, 2:22:22 AM	0	2.81	60.3	90.1	0
7/22/2023, 2:32:22 AM	0	2.81	60.6	90.7	0
7/22/2023, 2:42:22 AM	0	2.81	60.8	91.3	0
7/22/2023, 2:52:22 AM	0	2.81	60.8	91.7	0
7/22/2023, 3:02:22 AM	0	2.81	61	92.2	0
7/22/2023, 3:12:22 AM	0	2.81	61.2	92.4	0
7/22/2023, 3:22:22 AM	0	2.81	61.2	92.5	0
7/22/2023, 3:32:22 AM	0	2.81	61	92.5	0
7/22/2023, 3:42:22 AM	0	2.81	61	92.7	0
7/22/2023, 3:52:22 AM	0	2.81	60.8	92.7	0
7/22/2023, 4:02:22 AM	0	2.81	60.8	92.6	0
7/22/2023, 4:12:22 AM	0	2.81	60.6	92.8	0
7/22/2023, 4:22:22 AM	0	2.81	60.4	92.8	0
7/22/2023, 4:32:22 AM	0	2.81	60.4	92.9	0
7/22/2023, 4:42:22 AM	0	2.81	60.3	93	0
7/22/2023, 4:52:22 AM	0	2.81	60.3	93.1	0
7/22/2023, 5:02:22 AM	0	2.81	60.3	93.4	0
7/22/2023, 5:12:22 AM	0	2.81	60.3	93.6	0
7/22/2023, 5:22:22 AM	0	2.81	60.3	93.8	0
7/22/2023, 5:32:22 AM	0	2.81	60.1	93.9	0
7/22/2023, 5:42:22 AM	0	2.802	60.1	94	0
7/22/2023, 5:52:22 AM	0	2.802	59.9	94	0
7/22/2023, 6:02:22 AM	0	2.802	59.9	94.2	0
7/22/2023, 6:12:22 AM	0	2.802	59.9	94.4	0
7/22/2023, 6:22:22 AM	0	2.802	60.1	94.5	0
7/22/2023, 6:32:22 AM	0	2.802	60.3	94.9	0
7/22/2023, 6:42:22 AM	0	2.802	60.6	95.3	0
7/22/2023, 6:52:22 AM	0	2.802	61.2	95.7	0
7/22/2023, 7:02:22 AM	0	2.802	61.7	95.8	0
7/22/2023, 7:12:22 AM	0	2.802	62.4	95.6	0
7/22/2023, 7:22:22 AM	0	2.802	63.3	95.1	0
7/22/2023, 7:32:22 AM	0	2.802	64.2	94.3	0
7/22/2023, 7:42:22 AM	0	2.802	65.1	93.4	0
7/22/2023, 7:52:22 AM	0	2.802	66.2	92.4	0
7/22/2023, 8:02:22 AM	0	2.802	67.1	91.4	0
7/22/2023, 8:12:22 AM	0	2.802	68.4	90.4	0
7/22/2023, 8:22:22 AM	0	2.802	69.4	89.1	0
7/22/2023, 8:32:22 AM	0	2.802	70.3	88	0
7/22/2023, 8:42:22 AM	0	2.802	71.4	86.7	0
7/22/2023, 8:52:22 AM	0	2.802	72.5	85.1	0
7/22/2023, 9:02:22 AM	0	2.802	73.2	83.9	0

School Monitoring Station

Time Stamp	H_2S (ppb)	Battery (Volts)	Temperature (°F)	Humidity (%)	1-Hour Average (ppb)
7/22/2023, 9:12:22 AM	0	2.802	74.3	82.7	0
7/22/2023, 9:22:22 AM	0	2.802	75.6	81.3	0
7/22/2023, 9:32:22 AM	0	2.802	76.6	80	0
7/22/2023, 9:42:22 AM	0	2.802	77.7	78.5	0
7/22/2023, 9:52:22 AM	0	2.802	78.8	77.1	0
7/22/2023, 10:02:22 AM	0	2.802	79.9	75.7	0
7/22/2023, 10:12:22 AM	0	2.802	80.8	74.2	0
7/22/2023, 10:22:22 AM	0	2.802	81.7	73	0
7/22/2023, 10:32:22 AM	0	2.802	82.6	71.2	0
7/22/2023, 10:42:22 AM	0	2.81	83.5	70.2	0
7/22/2023, 10:52:22 AM	0	2.81	84.2	69	0
7/22/2023, 11:02:22 AM	0	2.81	85.1	67.8	0
7/22/2023, 11:12:22 AM	0	2.81	85.5	67.1	0
7/22/2023, 11:22:22 AM	0	2.81	86	66.2	0
7/22/2023, 11:32:22 AM	0	2.81	86.7	65.3	0
7/22/2023, 11:42:22 AM	0	2.81	87.4	64.2	0
7/22/2023, 11:52:22 AM	0	2.81	87.8	63.5	0
7/22/2023, 12:02:22 PM	0	2.81	88.5	63.1	0
7/22/2023, 12:12:22 PM	0	2.81	88.7	62.7	0
7/22/2023, 12:22:22 PM	0	2.81	89.4	62.5	0
7/22/2023, 12:32:22 PM	0	2.81	89.6	62.1	0
7/22/2023, 12:42:22 PM	0	2.81	90.1	61.6	0
7/22/2023, 12:52:22 PM	0	2.81	90.9	61.5	0
7/22/2023, 1:02:22 PM	0	2.81	91.4	61.1	0
7/22/2023, 1:12:22 PM	0	2.81	90.7	60.9	0
7/22/2023, 1:22:22 PM	0	2.81	89.1	61.3	0
7/22/2023, 1:32:22 PM	0	2.81	90	61.7	0
7/22/2023, 1:42:22 PM	0	2.81	89.8	61.9	0
7/22/2023, 1:52:22 PM	0	2.819	88.5	62.5	0
7/22/2023, 2:02:22 PM	0	2.819	87.3	63	0
7/22/2023, 2:12:22 PM	0	2.819	86.7	63.4	0
7/22/2023, 2:22:22 PM	0	2.819	87.1	63.6	0
7/22/2023, 2:32:22 PM	0	2.819	88	63.5	0
7/22/2023, 2:42:22 PM	0	2.819	86.5	63.9	0
7/22/2023, 2:52:22 PM	0	2.819	83.7	64.5	0
7/22/2023, 3:02:22 PM	0	2.819	81.1	66	0
7/22/2023, 3:12:22 PM	0	2.819	79	68.3	0
7/22/2023, 3:22:22 PM	0	2.819	78.1	71.4	0
7/22/2023, 3:32:22 PM	0	2.819	78.8	73	0
7/22/2023, 3:42:22 PM	0	2.819	79.9	74	0
7/22/2023, 3:52:22 PM	0	2.819	81.3	72.7	0
7/22/2023, 4:02:22 PM	0	2.819	82.6	69.9	0
7/22/2023, 4:12:22 PM	0	2.819	83.8	68.4	0
7/22/2023, 4:22:22 PM	0	2.819	84.9	66.5	0
7/22/2023, 4:32:22 PM	0	2.819	85.5	64.7	0
7/22/2023, 4:42:22 PM	0	2.819	85.6	63.6	0
7/22/2023, 4:52:22 PM	0	2.819	85.8	62.8	0
7/22/2023, 5:02:22 PM	0	2.819	86.2	62.5	0
7/22/2023, 5:12:22 PM	0	2.81	86.5	62	0
7/22/2023, 5:22:22 PM	0	2.81	86.2	61.6	0
7/22/2023, 5:32:22 PM	0	2.819	85.8	61.2	0
7/22/2023, 5:42:22 PM	0	2.81	85.3	61.2	0
7/22/2023, 5:52:22 PM	0	2.81	85.1	61.1	0
7/22/2023, 6:02:22 PM	0	2.81	84.7	61.2	0
7/22/2023, 6:12:22 PM	0	2.81	84.7	61.2	0
7/22/2023, 6:22:22 PM	0	2.81	84.6	61.1	0
7/22/2023, 6:32:22 PM	0	2.81	84.4	61.2	0

School Monitoring Station

Time Stamp	H_2S (ppb)	Battery (Volts)	Temperature (°F)	Humidity (%)	1-Hour Average (ppb)
7/22/2023, 6:42:22 PM	0	2.81	84.2	61.3	0
7/22/2023, 6:52:22 PM	0	2.81	84.2	61.3	0
7/22/2023, 7:02:22 PM	0	2.819	84	61.5	0
7/22/2023, 7:12:22 PM	0	2.81	83.8	61.7	0
7/22/2023, 7:22:22 PM	0	2.81	83.7	61.8	0
7/22/2023, 7:32:22 PM	0	2.81	83.3	62	0
7/22/2023, 7:42:22 PM	0	2.81	82.8	62.5	0
7/22/2023, 7:52:22 PM	0	2.81	82.4	63.1	0
7/22/2023, 8:02:22 PM	0	2.81	81.9	63.5	0
7/22/2023, 8:12:22 PM	0	2.81	81.1	64.3	0
7/22/2023, 8:22:22 PM	0	2.81	80.1	65.2	0
7/22/2023, 8:32:22 PM	0	2.81	79	66.1	0
7/22/2023, 8:42:22 PM	0	2.81	77.5	67.3	0
7/22/2023, 8:52:22 PM	0	2.81	76.5	69.2	0
7/22/2023, 9:02:22 PM	0	2.81	75.2	70.3	0
7/22/2023, 9:12:22 PM	0	2.81	74.1	71.2	0
7/22/2023, 9:22:22 PM	0	2.81	73	72.7	0
7/22/2023, 9:32:22 PM	0	2.81	72.1	74.3	0
7/22/2023, 9:42:22 PM	0	2.81	71.2	75.6	0
7/22/2023, 9:52:22 PM	0	2.81	70.5	76.6	0
7/22/2023, 10:02:22 PM	0	2.81	69.8	77.7	0
7/22/2023, 10:12:22 PM	0	2.81	69.1	78.7	0
7/22/2023, 10:22:22 PM	0	2.81	68.4	79.5	0
7/22/2023, 10:32:22 PM	0	2.81	67.6	80.5	0
7/22/2023, 10:42:22 PM	0	2.81	67.1	81.4	0
7/22/2023, 10:52:22 PM	0	2.81	66.7	82.1	0
7/22/2023, 11:02:22 PM	0	2.81	66.2	82.8	0
7/22/2023, 11:12:22 PM	0	2.802	65.8	83.6	0
7/22/2023, 11:22:22 PM	0	2.802	65.3	84.2	0
7/22/2023, 11:32:22 PM	0	2.802	64.9	84.7	0
7/22/2023, 11:42:22 PM	0	2.802	64.6	85.3	0
7/22/2023, 11:52:22 PM	0	2.802	64	85.7	0
7/23/2023, 12:02:22 AM	0	2.802	63.7	86.2	0
7/23/2023, 12:12:22 AM	0	2.802	63.3	86.5	0
7/23/2023, 12:22:22 AM	0	2.802	63	86.9	0
7/23/2023, 12:32:22 AM	0	2.802	62.6	87.2	0
7/23/2023, 12:42:22 AM	0	2.802	62.2	87.5	0
7/23/2023, 12:52:22 AM	0	2.802	61.9	87.9	0
7/23/2023, 1:02:22 AM	0	2.802	61.5	88.2	0
7/23/2023, 1:12:22 AM	0	2.802	61.3	88.5	0
7/23/2023, 1:22:22 AM	0	2.802	61	88.7	0
7/23/2023, 1:32:22 AM	0	2.793	60.8	89.1	0
7/23/2023, 1:42:22 AM	0	2.793	60.6	89.5	0
7/23/2023, 1:52:22 AM	0	2.793	60.4	89.7	0
7/23/2023, 2:02:22 AM	0	2.793	60.4	90.1	0
7/23/2023, 2:12:22 AM	0	2.793	60.3	90.4	0
7/23/2023, 2:22:22 AM	0	2.793	60.3	90.7	0
7/23/2023, 2:32:22 AM	0	2.793	60.1	90.8	0
7/23/2023, 2:42:22 AM	0	2.793	59.9	90.9	0
7/23/2023, 2:52:22 AM	0	2.793	59.5	90.9	0
7/23/2023, 3:02:22 AM	0	2.793	59.4	91	0
7/23/2023, 3:12:22 AM	0	2.793	59.2	91.2	0
7/23/2023, 3:22:22 AM	0	2.793	59.2	91.4	0
7/23/2023, 3:32:22 AM	0	2.793	59	91.5	0
7/23/2023, 3:42:22 AM	0	2.793	58.8	91.5	0
7/23/2023, 3:52:22 AM	0	2.793	58.6	91.6	0
7/23/2023, 4:02:22 AM	0	2.784	58.6	91.9	0

School Monitoring Station

Time Stamp	H_2S (ppb)	Battery (Volts)	Temperature (°F)	Humidity (%)	1-Hour Average (ppb)
7/23/2023, 4:12:22 AM	0	2.784	58.6	92.2	0
7/23/2023, 4:22:22 AM	0	2.784	58.6	92.4	0
7/23/2023, 4:32:22 AM	0	2.784	58.5	92.6	0
7/23/2023, 4:42:22 AM	0	2.784	58.6	92.8	0
7/23/2023, 4:52:22 AM	0	2.784	58.6	93	0
7/23/2023, 5:02:22 AM	0	2.784	58.5	93.1	0
7/23/2023, 5:12:22 AM	0	2.784	58.5	93.4	0
7/23/2023, 5:22:22 AM	0	2.784	58.6	93.7	0
7/23/2023, 5:32:22 AM	0	2.784	58.8	93.7	0
7/23/2023, 5:42:22 AM	0	2.784	59	93.3	0
7/23/2023, 5:52:22 AM	0	2.784	59	92.9	0
7/23/2023, 6:02:22 AM	0	2.784	58.8	92.6	0
7/23/2023, 6:12:22 AM	0	2.784	59	92.5	0
7/23/2023, 6:22:22 AM	0	2.784	59.2	92.3	0
7/23/2023, 6:32:22 AM	0	2.784	59.5	92.2	0
7/23/2023, 6:42:22 AM	0	2.784	60.1	92	0
7/23/2023, 6:52:22 AM	0	2.775	60.8	91.7	0
7/23/2023, 7:02:22 AM	0	2.784	61.9	91.2	0
7/23/2023, 7:12:22 AM	0	2.775	63	90.6	0
7/23/2023, 7:22:22 AM	0	2.775	64.2	89.8	0
7/23/2023, 7:32:22 AM	0	2.775	65.5	89	0
7/23/2023, 7:42:22 AM	0	2.775	66.7	88.1	0
7/23/2023, 7:52:22 AM	0	2.775	67.8	87	0
7/23/2023, 8:02:22 AM	0	2.775	68.7	85.8	0
7/23/2023, 8:12:22 AM	0	2.775	69.6	85	0
7/23/2023, 8:22:22 AM	0	2.775	70.5	84.2	0
7/23/2023, 8:32:22 AM	0	2.775	71.4	83.7	0
7/23/2023, 8:42:22 AM	0	2.775	72.3	83.1	0
7/23/2023, 8:52:22 AM	0	2.775	73.2	82.3	0
7/23/2023, 9:02:22 AM	0	2.784	74.3	81.5	0
7/23/2023, 9:12:22 AM	0	2.784	75.2	80.6	0
7/23/2023, 9:22:22 AM	0	2.784	76.3	79.5	0
7/23/2023, 9:32:22 AM	0	2.784	77.2	78.4	0
7/23/2023, 9:42:22 AM	0	2.784	78.1	77.3	0
7/23/2023, 9:52:22 AM	0	2.784	79.2	76.3	0
7/23/2023, 10:02:22 AM	0	2.784	80.2	74.8	0
7/23/2023, 10:12:22 AM	0	2.784	81.5	73	0
7/23/2023, 10:22:22 AM	0	2.784	82.6	71.8	0
7/23/2023, 10:32:22 AM	0	2.784	83.7	70.1	0
7/23/2023, 10:42:22 AM	0	2.784	84.9	68.4	0
7/23/2023, 10:52:22 AM	0	2.784	85.8	67.5	0
7/23/2023, 11:02:22 AM	0	2.784	86.9	66.1	0
7/23/2023, 11:12:22 AM	0	2.784	88	65	0
7/23/2023, 11:22:22 AM	0	2.784	89.1	64	0
7/23/2023, 11:32:22 AM	0	2.784	89.8	62.7	0
7/23/2023, 11:42:22 AM	0	2.784	90.5	61.8	0
7/23/2023, 11:52:22 AM	0	2.784	91.2	61.2	0
7/23/2023, 12:02:22 PM	0	2.793	91.9	60.8	0
7/23/2023, 12:12:22 PM	0	2.793	92.5	60.3	0
7/23/2023, 12:22:22 PM	0	2.793	93.2	59.9	0
7/23/2023, 12:32:22 PM	0	2.793	93.4	59.3	0
7/23/2023, 12:42:22 PM	0	2.793	93.7	58.9	0
7/23/2023, 12:52:22 PM	0	2.793	94.3	58.7	0
7/23/2023, 1:02:22 PM	0	2.793	94.8	58.3	0
7/23/2023, 1:12:22 PM	0	2.793	95.4	57.9	0
7/23/2023, 1:22:22 PM	0	2.793	95.9	57.6	0
7/23/2023, 1:32:22 PM	0	2.793	96.3	57.3	0

School Monitoring Station

Time Stamp	H_2S (ppb)	Battery (Volts)	Temperature (°F)	Humidity (%)	1-Hour Average (ppb)
7/23/2023, 1:42:22 PM	0	2.793	96.4	57	0
7/23/2023, 1:52:22 PM	0	2.793	96.1	56.8	0
7/23/2023, 2:02:22 PM	0	2.802	95.7	56.7	0
7/23/2023, 2:12:22 PM	0	2.793	95.9	56.6	0
7/23/2023, 2:22:22 PM	0	2.802	96.4	56.4	0
7/23/2023, 2:32:22 PM	0	2.802	96.8	56.4	0
7/23/2023, 2:42:22 PM	0	2.802	96.4	56.2	0
7/23/2023, 2:52:22 PM	0	2.802	95.4	56.2	0
7/23/2023, 3:02:22 PM	0	2.802	95.2	56.4	0
7/23/2023, 3:12:22 PM	0	2.802	94.8	56.1	0
7/23/2023, 3:22:22 PM	0	2.802	94.1	56.3	0
7/23/2023, 3:32:22 PM	0	2.802	93.6	56.5	0
7/23/2023, 3:42:22 PM	0	2.802	93.7	56.7	0
7/23/2023, 3:52:22 PM	0	2.802	94.3	57	0
7/23/2023, 4:02:22 PM	0	2.802	92.8	57.8	0
7/23/2023, 4:12:22 PM	0	2.802	90.1	58.9	0
7/23/2023, 4:22:22 PM	0	2.802	88.2	59.6	0
7/23/2023, 4:32:22 PM	0	2.802	86.7	60.1	0
7/23/2023, 4:42:22 PM	0	2.802	85.6	60.9	0
7/23/2023, 4:52:22 PM	0	2.802	84.9	61.7	0
7/23/2023, 5:02:22 PM	0	2.802	84.4	62.5	0
7/23/2023, 5:12:22 PM	0	2.802	84.7	63.2	0
7/23/2023, 5:22:22 PM	0	2.802	85.5	63.2	0
7/23/2023, 5:32:22 PM	0	2.802	86.4	62.9	0
7/23/2023, 5:42:22 PM	0	2.802	87.3	62.7	0
7/23/2023, 5:52:22 PM	0	2.802	87.8	62.3	0
7/23/2023, 6:02:22 PM	0	2.802	87.3	62.5	0
7/23/2023, 6:12:22 PM	0	2.802	86.4	62.6	0
7/23/2023, 6:22:22 PM	0	2.802	85.5	63.6	0
7/23/2023, 6:32:22 PM	0	2.802	84.2	63.6	0
7/23/2023, 6:42:22 PM	0	2.802	82.2	64.4	0
7/23/2023, 6:52:22 PM	0	2.802	79.5	67.4	0
7/23/2023, 7:02:22 PM	0	2.802	76.8	70	0
7/23/2023, 7:12:22 PM	0	2.802	75.2	73.3	0
7/23/2023, 7:22:22 PM	0	2.802	74.5	75.4	0
7/23/2023, 7:32:22 PM	0	2.802	74.3	76.7	0
7/23/2023, 7:42:22 PM	0	2.802	74.1	77.2	0
7/23/2023, 7:52:22 PM	0	2.793	73.9	77.6	0
7/23/2023, 8:02:22 PM	0	2.793	73.6	78.2	0
7/23/2023, 8:12:22 PM	0	2.793	73	79.1	0
7/23/2023, 8:22:22 PM	0	2.793	72.1	80.1	0
7/23/2023, 8:32:22 PM	0	2.793	71.4	81.1	0
7/23/2023, 8:42:22 PM	0	2.793	70.7	82.1	0
7/23/2023, 8:52:22 PM	0	2.793	70	83	0
7/23/2023, 9:02:22 PM	0	2.793	69.4	83.9	0
7/23/2023, 9:12:22 PM	0	2.793	68.9	84.7	0
7/23/2023, 9:22:22 PM	0	2.793	68.4	85.4	0
7/23/2023, 9:32:22 PM	0	2.793	68	86.1	0
7/23/2023, 9:42:22 PM	0	2.793	67.6	86.7	0
7/23/2023, 9:52:22 PM	0	2.793	67.3	87.1	0
7/23/2023, 10:02:22 PM	0	2.784	66.9	87.7	0
7/23/2023, 10:12:22 PM	0	2.784	66.7	88.1	0
7/23/2023, 10:22:22 PM	0	2.784	66.4	88.5	0
7/23/2023, 10:32:22 PM	0	2.784	66.2	88.8	0
7/23/2023, 10:42:22 PM	0	2.784	65.8	89.2	0
7/23/2023, 10:52:22 PM	0	2.784	65.7	89.6	0
7/23/2023, 11:02:22 PM	0	2.784	65.5	89.9	0

School Monitoring Station

Time Stamp	H_2S (ppb)	Battery (Volts)	Temperature (°F)	Humidity (%)	1-Hour Average (ppb)
7/23/2023, 11:12:22 PM	0	2.784	65.1	90.2	0
7/23/2023, 11:22:22 PM	0	2.784	65.1	90.5	0
7/23/2023, 11:32:22 PM	0	2.784	64.9	90.7	0
7/23/2023, 11:42:22 PM	0	2.784	64.6	90.8	0
7/23/2023, 11:52:22 PM	0	2.784	64.4	91	0
7/24/2023, 12:02:22 AM	0	2.784	64	91	0
7/24/2023, 12:12:22 AM	0	2.775	63.7	91.1	0
7/24/2023, 12:22:22 AM	0	2.775	63.5	91.2	0
7/24/2023, 12:32:22 AM	0	2.775	63.3	91.4	0
7/24/2023, 12:42:22 AM	0	2.775	63.1	91.5	0
7/24/2023, 12:52:22 AM	0	2.775	63	91.8	0
7/24/2023, 1:02:22 AM	0	2.775	62.8	91.8	0
7/24/2023, 1:12:22 AM	0	2.775	62.4	92	0
7/24/2023, 1:22:22 AM	0	2.775	62.2	92	0
7/24/2023, 1:32:22 AM	0	2.775	62.1	92	0
7/24/2023, 1:42:22 AM	0	2.775	61.9	92.1	0
7/24/2023, 1:52:22 AM	0	2.775	61.7	92.4	0
7/24/2023, 2:02:22 AM	0	2.775	61.5	92.4	0
7/24/2023, 2:12:22 AM	0	2.775	61.3	92.5	0
7/24/2023, 2:22:22 AM	0	2.766	61.2	92.5	0
7/24/2023, 2:32:22 AM	0	2.766	61	92.7	0
7/24/2023, 2:42:22 AM	0	2.766	61	92.9	0
7/24/2023, 2:52:22 AM	0	2.766	61	93.2	0
7/24/2023, 3:02:22 AM	0	2.766	60.8	93.3	0
7/24/2023, 3:12:22 AM	0	2.766	60.6	93.3	0
7/24/2023, 3:22:22 AM	0	2.766	60.6	93.4	0
7/24/2023, 3:32:22 AM	0	2.766	60.4	93.5	0
7/24/2023, 3:42:22 AM	0	2.766	60.4	93.7	0
7/24/2023, 3:52:22 AM	0	2.766	60.3	93.7	0
7/24/2023, 4:02:22 AM	0	2.766	60.1	93.6	0
7/24/2023, 4:12:22 AM	0	2.766	60.1	93.8	0
7/24/2023, 4:22:22 AM	0	2.766	60.1	94.1	0
7/24/2023, 4:32:22 AM	0	2.766	60.1	94.3	0
7/24/2023, 4:42:22 AM	0	2.758	60.1	94.5	0
7/24/2023, 4:52:22 AM	0	2.758	60.1	94.6	0
7/24/2023, 5:02:22 AM	0	2.758	60.1	94.7	0
7/24/2023, 5:12:22 AM	0	2.758	60.1	94.7	0
7/24/2023, 5:22:22 AM	0	2.758	60.1	94.8	0
7/24/2023, 5:32:22 AM	0	2.758	60.1	94.9	0
7/24/2023, 5:42:22 AM	0	2.758	60.1	95	0
7/24/2023, 5:52:22 AM	0	2.758	59.9	94.9	0
7/24/2023, 6:02:22 AM	0	2.758	59.7	94.8	0
7/24/2023, 6:12:22 AM	0	2.758	59.7	94.9	0
7/24/2023, 6:22:22 AM	0	2.758	59.7	95	0
7/24/2023, 6:32:22 AM	0	2.758	59.9	95.3	0
7/24/2023, 6:42:22 AM	0	2.758	60.3	95.7	0
7/24/2023, 6:52:22 AM	0	2.758	60.8	96.1	0
7/24/2023, 7:02:22 AM	0	2.758	61.2	96.5	0
7/24/2023, 7:12:22 AM	0	2.758	61.7	96.8	0
7/24/2023, 7:22:22 AM	0	2.758	62.2	97.1	0
7/24/2023, 7:32:22 AM	0	2.758	63	97.5	0
7/24/2023, 7:42:22 AM	0	2.758	64	98	0
7/24/2023, 7:52:22 AM	0	2.758	64.9	98.3	0
7/24/2023, 8:02:22 AM	0	2.758	65.7	98.7	0
7/24/2023, 8:12:22 AM	0	2.758	66.2	98.8	0
7/24/2023, 8:22:22 AM	0	2.758	66.6	98.9	0
7/24/2023, 8:32:22 AM	0	2.758	67.3	99.1	0

School Monitoring Station

Time Stamp	H_2S (ppb)	Battery (Volts)	Temperature (°F)	Humidity (%)	1-Hour Average (ppb)
7/24/2023, 8:42:22 AM	0	2.758	68	99.3	0
7/24/2023, 8:52:22 AM	0	2.758	69.3	99.4	0
7/24/2023, 9:02:22 AM	0	2.758	70.2	98.4	0
7/24/2023, 9:12:22 AM	0	2.758	71.1	97.1	0
7/24/2023, 9:22:22 AM	0	2.758	71.8	95.6	0
7/24/2023, 9:32:22 AM	0	2.758	73.2	94.1	0
7/24/2023, 9:42:22 AM	0	2.758	75.4	92.2	0
7/24/2023, 9:52:22 AM	0	2.758	77.5	89.5	0
7/24/2023, 10:02:22 AM	0	2.758	78.6	87.2	0
7/24/2023, 10:12:22 AM	0	2.758	79.7	84.6	0
7/24/2023, 10:22:22 AM	0	2.758	81	82.1	0
7/24/2023, 10:32:22 AM	0	2.758	82.4	80	0
7/24/2023, 10:42:22 AM	0	2.758	83.7	77.1	0
7/24/2023, 10:52:22 AM	0	2.758	85.3	74.6	0
7/24/2023, 11:02:22 AM	0	2.758	86	72.9	0
7/24/2023, 11:12:22 AM	0	2.758	86	71.7	0
7/24/2023, 11:22:22 AM	0	2.758	86.9	70.3	0
7/24/2023, 11:32:22 AM	0	2.758	87.8	69.1	0
7/24/2023, 11:42:22 AM	0	2.766	88.5	68.2	0
7/24/2023, 11:52:22 AM	0	2.766	89.2	67.5	0
7/24/2023, 12:02:22 PM	0	2.766	90	66.5	0
7/24/2023, 12:12:22 PM	0	2.766	90.7	65.4	0
7/24/2023, 12:22:22 PM	0	2.766	91.8	64.3	0
7/24/2023, 12:32:22 PM	0	2.766	92.5	63.4	0
7/24/2023, 12:42:22 PM	0	2.766	93.6	62.5	0
7/24/2023, 12:52:22 PM	0	2.766	94.5	62.1	0
7/24/2023, 1:02:22 PM	0	2.766	95.7	61.3	0
7/24/2023, 1:12:22 PM	0	2.766	96.4	60.7	0
7/24/2023, 1:22:22 PM	0	2.766	95.7	60.4	0
7/24/2023, 1:32:22 PM	0	2.775	94.8	60.5	0
7/24/2023, 1:42:22 PM	0	2.775	94.3	60.8	0
7/24/2023, 1:52:22 PM	0	2.775	93.6	60.9	0
7/24/2023, 2:02:22 PM	0	2.775	92.5	62	0
7/24/2023, 2:12:22 PM	0	2.775	91.4	62.2	0
7/24/2023, 2:22:22 PM	0	2.775	90.7	62.6	0
7/24/2023, 2:32:22 PM	0	2.775	90.1	63.4	0
7/24/2023, 2:42:22 PM	0	2.775	89.1	63.2	0
7/24/2023, 2:52:22 PM	0	2.775	87.6	63.3	0
7/24/2023, 3:02:22 PM	0	2.775	85.6	64	0
7/24/2023, 3:12:22 PM	0	2.775	83.5	66	0
7/24/2023, 3:22:22 PM	0	2.775	81.3	69	0
7/24/2023, 3:32:22 PM	0	2.775	80.1	71.1	0
7/24/2023, 3:42:22 PM	0	2.775	79.7	73.3	0
7/24/2023, 3:52:22 PM	0	2.775	80.4	73	0
7/24/2023, 4:02:22 PM	0	2.775	80.1	73	0
7/24/2023, 4:12:22 PM	0	2.775	80.4	73	0
7/24/2023, 4:22:22 PM	0	2.775	81.1	71.9	0
7/24/2023, 4:32:22 PM	0	2.775	81.3	71.4	0
7/24/2023, 4:42:22 PM	0	2.775	82.6	71.3	0
7/24/2023, 4:52:22 PM	0	2.775	84	70.8	0
7/24/2023, 5:02:22 PM	0	2.775	84.9	70	0
7/24/2023, 5:12:22 PM	0	2.775	84.7	69.2	0
7/24/2023, 5:22:22 PM	0	2.775	84.9	68.3	0
7/24/2023, 5:32:22 PM	0	2.775	85.1	67.6	0
7/24/2023, 5:42:22 PM	0	2.775	85.5	67.1	0
7/24/2023, 5:52:22 PM	0	2.775	85.8	66.7	0
7/24/2023, 6:02:22 PM	0	2.775	86.2	66.3	0

School Monitoring Station

Time Stamp	H_2S (ppb)	Battery (Volts)	Temperature (°F)	Humidity (%)	1-Hour Average (ppb)
7/24/2023, 6:12:22 PM	0	2.775	86.4	66.2	0
7/24/2023, 6:22:22 PM	0	2.775	86.5	66	0
7/24/2023, 6:32:22 PM	0	2.775	86.4	66.5	0
7/24/2023, 6:42:22 PM	0	2.775	86.2	66.8	0
7/24/2023, 6:52:22 PM	0	2.775	85.8	67.5	0
7/24/2023, 7:02:22 PM	0	2.775	85.3	68.4	0
7/24/2023, 7:12:22 PM	0	2.775	84	68.9	0
7/24/2023, 7:22:22 PM	0	2.775	82.6	69.4	0
7/24/2023, 7:32:22 PM	0	2.775	81.5	70.1	0
7/24/2023, 7:42:22 PM	0	2.775	80.6	70.7	0
7/24/2023, 7:52:22 PM	0	2.775	79.9	71.5	0
7/24/2023, 8:02:22 PM	0	2.775	79	72.1	0
7/24/2023, 8:12:22 PM	0	2.775	78.1	72.4	0
7/24/2023, 8:22:22 PM	0	2.766	77	73.1	0
7/24/2023, 8:32:22 PM	0	2.766	76.3	73.8	0
7/24/2023, 8:42:22 PM	0	2.766	75.4	74.8	0
7/24/2023, 8:52:22 PM	0	2.766	74.5	75.7	0
7/24/2023, 9:02:22 PM	0	2.766	73.9	76.6	0
7/24/2023, 9:12:22 PM	0	2.766	73.2	77.3	0
7/24/2023, 9:22:22 PM	0	2.766	72.7	77.8	0
7/24/2023, 9:32:22 PM	0	2.766	72.1	78.4	0
7/24/2023, 9:42:22 PM	0	2.766	71.6	79.1	0
7/24/2023, 9:52:22 PM	0	2.766	71.2	79.8	0
7/24/2023, 10:02:22 PM	0	2.766	70.7	80.5	0
7/24/2023, 10:12:22 PM	0	2.766	70.2	81.2	0
7/24/2023, 10:22:22 PM	0	2.766	69.8	82	0
7/24/2023, 10:32:22 PM	0	2.766	69.3	82.6	0
7/24/2023, 10:42:22 PM	0	2.766	68.9	83.3	0
7/24/2023, 10:52:22 PM	0	2.766	68.4	83.9	0
7/24/2023, 11:02:22 PM	0	2.758	68	84.5	0
7/24/2023, 11:12:22 PM	0	2.758	67.6	85	0
7/24/2023, 11:22:22 PM	0	2.758	67.1	85.5	0
7/24/2023, 11:32:22 PM	0	2.758	66.7	86	0
7/24/2023, 11:42:22 PM	0	2.758	66.4	86.5	0
7/24/2023, 11:52:22 PM	0	2.758	66	87.1	0
7/25/2023, 12:02:22 AM	0	2.758	65.7	87.5	0
7/25/2023, 12:12:22 AM	0	2.758	65.5	87.9	0
7/25/2023, 12:22:22 AM	0	2.758	65.3	88.2	0
7/25/2023, 12:32:22 AM	0	2.758	65.1	88.6	0
7/25/2023, 12:42:22 AM	0	2.758	65.1	88.8	0
7/25/2023, 12:52:22 AM	0	2.758	64.9	88.9	0
7/25/2023, 1:02:22 AM	0	2.749	64.8	89.2	0
7/25/2023, 1:12:22 AM	0	2.749	64.6	89.4	0
7/25/2023, 1:22:22 AM	0	2.749	64.4	89.7	0
7/25/2023, 1:32:22 AM	0	2.749	64.2	89.8	0
7/25/2023, 1:42:22 AM	0	2.749	64	90.1	0
7/25/2023, 1:52:22 AM	0	2.749	63.9	90.2	0
7/25/2023, 2:02:22 AM	0	2.749	63.7	90.4	0
7/25/2023, 2:12:22 AM	0	2.749	63.5	90.7	0
7/25/2023, 2:22:22 AM	0	2.749	63.3	90.9	0
7/25/2023, 2:32:22 AM	0	2.749	63.1	91.2	0
7/25/2023, 2:42:22 AM	0	2.749	63.1	91.7	0
7/25/2023, 2:52:22 AM	0	2.749	63.5	91.5	0
7/25/2023, 3:02:22 AM	0	2.749	63.7	91.3	0
7/25/2023, 3:12:22 AM	0	2.749	63.9	91	0
7/25/2023, 3:22:22 AM	0	2.749	63.9	91	0
7/25/2023, 3:32:22 AM	0	2.74	63.7	91	0

School Monitoring Station

Time Stamp	H_2S (ppb)	Battery (Volts)	Temperature (°F)	Humidity (%)	1-Hour Average (ppb)
7/25/2023, 3:42:22 AM	0	2.74	63.5	91	0
7/25/2023, 3:52:22 AM	0	2.74	63.3	91	0
7/25/2023, 4:02:22 AM	0	2.74	63.1	91	0
7/25/2023, 4:12:22 AM	0	2.74	62.8	91.2	0
7/25/2023, 4:22:22 AM	0	2.74	62.8	91.5	0
7/25/2023, 4:32:22 AM	0	2.74	62.6	91.7	0
7/25/2023, 4:42:22 AM	0	2.74	62.4	91.8	0
7/25/2023, 4:52:22 AM	0	2.74	62.2	92.1	0
7/25/2023, 5:02:22 AM	0	2.74	62.1	92.1	0
7/25/2023, 5:12:22 AM	0	2.74	61.9	92	0
7/25/2023, 5:22:22 AM	0	2.74	61.7	92.3	0
7/25/2023, 5:32:22 AM	0	2.74	61.5	92.7	0
7/25/2023, 5:42:22 AM	0	2.74	61.5	92.9	0
7/25/2023, 5:52:22 AM	0	2.74	61.3	93	0
7/25/2023, 6:02:22 AM	0	2.74	61.2	93.2	0
7/25/2023, 6:12:22 AM	0	2.731	61.2	93.2	0
7/25/2023, 6:22:22 AM	0	2.731	61	93.3	0
7/25/2023, 6:32:22 AM	0	2.731	61	93.7	0
7/25/2023, 6:42:22 AM	0	2.731	61.2	94	0
7/25/2023, 6:52:22 AM	0	2.731	61.3	94.3	0
7/25/2023, 7:02:22 AM	0	2.731	61.5	94.6	0
7/25/2023, 7:12:22 AM	0	2.731	62.1	95.1	0
7/25/2023, 7:22:22 AM	0	2.731	62.6	95.7	0
7/25/2023, 7:32:22 AM	0	2.731	63.5	95.6	0
7/25/2023, 7:42:22 AM	0	2.731	64.2	95.1	0
7/25/2023, 7:52:22 AM	0	2.731	65.1	94.6	0
7/25/2023, 8:02:22 AM	0	2.731	65.8	94	0
7/25/2023, 8:12:22 AM	0	2.731	66.6	93.2	0
7/25/2023, 8:22:22 AM	0	2.731	67.3	92.7	0
7/25/2023, 8:32:22 AM	0	2.731	68	92.1	0
7/25/2023, 8:42:22 AM	0	2.731	68.7	91.5	0
7/25/2023, 8:52:22 AM	0	2.731	69.4	90.9	0
7/25/2023, 9:02:22 AM	0	2.731	70.3	90.2	0
7/25/2023, 9:12:22 AM	0	2.731	71.2	89.2	0
7/25/2023, 9:22:22 AM	0	2.731	72.3	87.9	0
7/25/2023, 9:32:22 AM	0	2.731	73	86.7	0
7/25/2023, 9:42:22 AM	0	2.731	73.9	85.6	0
7/25/2023, 9:52:22 AM	0	2.731	74.5	84.7	0
7/25/2023, 10:02:22 AM	0	2.731	75.2	83.9	0
7/25/2023, 10:12:22 AM	0	2.731	76.1	83.1	0
7/25/2023, 10:22:22 AM	0	2.731	76.8	82.3	0
7/25/2023, 10:32:22 AM	0	2.731	77.5	81.6	0
7/25/2023, 10:42:22 AM	0	2.731	78.4	80.9	0
7/25/2023, 10:52:22 AM	0	2.731	79.3	80.2	0
7/25/2023, 11:02:22 AM	0	2.731	80.4	79.4	0
7/25/2023, 11:12:22 AM	0	2.731	81.5	78.1	0
7/25/2023, 11:22:22 AM	0	2.731	82.2	77.3	0
7/25/2023, 11:32:22 AM	0	2.74	82.4	76.2	0
7/25/2023, 11:42:22 AM	0	2.74	83.1	75.7	0
7/25/2023, 11:52:22 AM	0	2.74	84.2	75.1	0
7/25/2023, 12:02:22 PM	0	2.74	85.5	73.9	0
7/25/2023, 12:12:22 PM	0	2.74	86.2	72.9	0
7/25/2023, 12:22:22 PM	0	2.74	86.2	72	0
7/25/2023, 12:32:22 PM	0	2.74	86.2	71.8	0
7/25/2023, 12:42:22 PM	0	2.74	86	71.4	0
7/25/2023, 12:52:22 PM	0	2.74	86	71.1	0
7/25/2023, 1:02:22 PM	0	2.74	86.4	70.8	0

School Monitoring Station

Time Stamp	H_2S (ppb)	Battery (Volts)	Temperature (°F)	Humidity (%)	1-Hour Average (ppb)
7/25/2023, 1:12:22 PM	0	2.74	86.5	70.5	0
7/25/2023, 1:22:22 PM	0	2.74	86.7	70.4	0
7/25/2023, 1:32:22 PM	0	2.74	87.4	69.8	0
7/25/2023, 1:42:22 PM	0	2.74	88.7	69.3	0
7/25/2023, 1:52:22 PM	0	2.74	89.8	68.3	0
7/25/2023, 2:02:22 PM	0	2.74	91.2	67.1	0
7/25/2023, 2:12:22 PM	0	2.749	91.8	66.2	0
7/25/2023, 2:22:22 PM	0	2.749	91.9	65.4	0
7/25/2023, 2:32:22 PM	0	2.749	91.9	64.9	0
7/25/2023, 2:42:22 PM	0	2.749	92.5	64.6	0
7/25/2023, 2:52:22 PM	0	2.749	92.3	64.4	0
7/25/2023, 3:02:22 PM	0	2.749	91.6	63.6	0
7/25/2023, 3:12:22 PM	0	2.749	90.9	63.6	0
7/25/2023, 3:22:22 PM	0	2.749	90.3	64	0
7/25/2023, 3:32:22 PM	0	2.749	90	64.6	0
7/25/2023, 3:42:22 PM	0	2.749	90	64.5	0
7/25/2023, 3:52:22 PM	0	2.749	90.7	64.3	0
7/25/2023, 4:02:22 PM	0	2.749	91.2	64.1	0
7/25/2023, 4:12:22 PM	0	2.749	90.7	64	0
7/25/2023, 4:22:22 PM	0	2.749	90.5	64.3	0
7/25/2023, 4:32:22 PM	0	2.749	89.1	65.9	0
7/25/2023, 4:42:22 PM	0	2.749	86.7	68.8	0
7/25/2023, 4:52:22 PM	0	2.749	84	70.5	0
7/25/2023, 5:02:22 PM	0	2.749	82	72.5	0
7/25/2023, 5:12:22 PM	0	2.749	80.6	74.6	0
7/25/2023, 5:22:22 PM	0	2.749	79.7	75.1	0
7/25/2023, 5:32:22 PM	0	2.749	78.8	76.4	0
7/25/2023, 5:42:22 PM	0	2.749	78.1	77.6	0
7/25/2023, 5:52:22 PM	0	2.749	77.4	78.3	0
7/25/2023, 6:02:22 PM	0	2.749	76.8	79.1	0
7/25/2023, 6:12:22 PM	0	2.749	76.1	79.4	0
7/25/2023, 6:22:22 PM	0	2.749	75.9	80	0
7/25/2023, 6:32:22 PM	0	2.749	76.3	80.3	0
7/25/2023, 6:42:22 PM	0	2.749	76.5	81	0
7/25/2023, 6:52:22 PM	0	2.749	76.8	81.2	0
7/25/2023, 7:02:22 PM	0	2.749	77.2	81.2	0
7/25/2023, 7:12:22 PM	0	2.749	77.7	81.5	0
7/25/2023, 7:22:22 PM	0	2.749	77.9	81.5	0
7/25/2023, 7:32:22 PM	0	2.749	78.1	82.3	0
7/25/2023, 7:42:22 PM	0	2.749	77.9	82.2	0
7/25/2023, 7:52:22 PM	0	2.749	77.7	82.6	0
7/25/2023, 8:02:22 PM	0	2.749	77.2	83.1	0
7/25/2023, 8:12:22 PM	0	2.749	76.8	83.6	0
7/25/2023, 8:22:22 PM	0	2.74	76.1	84.2	0
7/25/2023, 8:32:22 PM	0	2.74	75.4	84.9	0
7/25/2023, 8:42:22 PM	0	2.74	74.8	85.7	0
7/25/2023, 8:52:22 PM	0	2.74	74.1	86.4	0
7/25/2023, 9:02:22 PM	0	2.74	73.6	86.9	0
7/25/2023, 9:12:22 PM	0	2.74	73	87.4	0
7/25/2023, 9:22:22 PM	0	2.74	72.5	87.8	0
7/25/2023, 9:32:22 PM	0	2.74	72	88.2	0
7/25/2023, 9:42:22 PM	0	2.74	71.4	88.5	0
7/25/2023, 9:52:22 PM	0	2.74	70.9	88.9	0
7/25/2023, 10:02:22 PM	0	2.74	70.5	89.1	0
7/25/2023, 10:12:22 PM	0	2.74	70	89.1	0
7/25/2023, 10:22:22 PM	0	2.74	69.6	88.9	0
7/25/2023, 10:32:22 PM	0	2.74	69.3	88.9	0

School Monitoring Station

Time Stamp	H_2S (ppb)	Battery (Volts)	Temperature (°F)	Humidity (%)	1-Hour Average (ppb)
7/25/2023, 10:42:22 PM	0	2.74	68.9	88.8	0
7/25/2023, 10:52:22 PM	0	2.74	68.7	88.7	0
7/25/2023, 11:02:22 PM	0	2.731	68.5	88.7	0
7/25/2023, 11:12:22 PM	0	2.731	68.4	88.6	0
7/25/2023, 11:22:22 PM	0	2.731	68.2	88.7	0
7/25/2023, 11:32:22 PM	0	2.731	68	88.9	0
7/25/2023, 11:42:22 PM	0	2.731	67.6	89.2	0
7/25/2023, 11:52:22 PM	0	2.731	67.1	89.4	0
7/26/2023, 12:02:22 AM	0	2.731	66.7	89.7	0
7/26/2023, 12:12:22 AM	0	2.731	66.4	90.1	0
7/26/2023, 12:22:22 AM	0	2.731	66	90.3	0
7/26/2023, 12:32:22 AM	0	2.731	65.8	90.6	0
7/26/2023, 12:42:22 AM	0	2.731	65.5	90.9	0
7/26/2023, 12:52:22 AM	0	2.731	65.1	91.1	0
7/26/2023, 1:02:22 AM	0	2.731	64.9	91.3	0
7/26/2023, 1:12:22 AM	0	2.731	64.8	91.5	0
7/26/2023, 1:22:22 AM	0	2.723	64.6	91.7	0
7/26/2023, 1:32:22 AM	0	2.723	64.4	92	0
7/26/2023, 1:42:22 AM	0	2.723	64.2	92.2	0
7/26/2023, 1:52:22 AM	0	2.723	64	92.5	0
7/26/2023, 2:02:22 AM	0	2.723	64	93	0
7/26/2023, 2:12:22 AM	0	2.723	64.4	93.8	0
7/26/2023, 2:22:22 AM	0	2.723	64.8	94.1	0
7/26/2023, 2:32:22 AM	0	2.723	65.1	94	0
7/26/2023, 2:42:22 AM	0	2.723	65.1	93.8	0
7/26/2023, 2:52:22 AM	0	2.723	65.5	93.5	0
7/26/2023, 3:02:22 AM	0	2.723	65.7	93.3	0
7/26/2023, 3:12:22 AM	0	2.723	65.8	93	0
7/26/2023, 3:22:22 AM	0	2.723	65.8	92.8	0
7/26/2023, 3:32:22 AM	0	2.723	66	92.7	0
7/26/2023, 3:42:22 AM	0	2.723	66	92.5	0
7/26/2023, 3:52:22 AM	0	2.723	65.8	92.3	0
7/26/2023, 4:02:22 AM	0	2.723	65.7	92.3	0
7/26/2023, 4:12:22 AM	0	2.723	65.7	92.3	0
7/26/2023, 4:22:22 AM	0	2.714	65.5	92.3	0
7/26/2023, 4:32:22 AM	0	2.714	65.5	92.3	0
7/26/2023, 4:42:22 AM	0	2.714	65.3	92.4	0
7/26/2023, 4:52:22 AM	0	2.714	65.1	92.4	0
7/26/2023, 5:02:22 AM	0	2.714	64.9	92.4	0
7/26/2023, 5:12:22 AM	0	2.714	64.8	92.5	0
7/26/2023, 5:22:22 AM	0	2.714	64.6	92.7	0
7/26/2023, 5:32:22 AM	0	2.714	64.6	93.2	0
7/26/2023, 5:42:22 AM	0	2.714	64.8	93.5	0
7/26/2023, 5:52:22 AM	0	2.714	65.1	93.5	0
7/26/2023, 6:02:22 AM	0	2.714	65.3	93.5	0
7/26/2023, 6:12:22 AM	0	2.714	65.5	93.6	0
7/26/2023, 6:22:22 AM	0	2.714	65.8	93.5	0
7/26/2023, 6:32:22 AM	0	2.714	66.4	93.4	0
7/26/2023, 6:42:22 AM	0	2.714	66.7	93.1	0
7/26/2023, 6:52:22 AM	0	2.714	67.3	92.8	0
7/26/2023, 7:02:22 AM	0	2.714	67.8	92.5	0
7/26/2023, 7:12:22 AM	0	2.714	68.5	92.1	0
7/26/2023, 7:22:22 AM	0	2.714	69.1	91.7	0
7/26/2023, 7:32:22 AM	0	2.714	69.8	91.2	0
7/26/2023, 7:42:22 AM	0	2.714	70.7	90.6	0
7/26/2023, 7:52:22 AM	0	2.714	71.4	90	0
7/26/2023, 8:02:22 AM	0	2.714	72.1	89.3	0

School Monitoring Station

Time Stamp	H_2S (ppb)	Battery (Volts)	Temperature (°F)	Humidity (%)	1-Hour Average (ppb)
7/26/2023, 8:12:22 AM	0	2.714	72.7	88.6	0
7/26/2023, 8:22:22 AM	0	2.714	73.4	87.9	0
7/26/2023, 8:32:22 AM	0	2.714	73.9	87.5	0
7/26/2023, 8:42:22 AM	0	2.714	74.7	86.7	0
7/26/2023, 8:52:22 AM	0	2.714	75.6	85.9	0
7/26/2023, 9:02:22 AM	0	2.714	76.3	85.2	0
7/26/2023, 9:12:22 AM	0	2.714	77.2	84.3	0
7/26/2023, 9:22:22 AM	0	2.714	77.7	83.4	0
7/26/2023, 9:32:22 AM	0	2.714	78.1	82.6	0
7/26/2023, 9:42:22 AM	0	2.714	78.4	82.1	0
7/26/2023, 9:52:22 AM	0	2.714	78.6	81.7	0
7/26/2023, 10:02:22 AM	0	2.714	79.3	81.4	0
7/26/2023, 10:12:22 AM	0	2.714	80.6	80.5	0
7/26/2023, 10:22:22 AM	0	2.714	82	79.5	0
7/26/2023, 10:32:22 AM	0	2.714	83.1	78.3	0
7/26/2023, 10:42:22 AM	0	2.714	84.2	77	0
7/26/2023, 10:52:22 AM	0	2.714	85.5	75.2	0
7/26/2023, 11:02:22 AM	0	2.723	86.2	73.8	0
7/26/2023, 11:12:22 AM	0	2.723	87.1	72.9	0
7/26/2023, 11:22:22 AM	0	2.723	88.2	71.7	0
7/26/2023, 11:32:22 AM	0	2.723	89.2	70.8	0
7/26/2023, 11:42:22 AM	0	2.723	90.3	69.3	0
7/26/2023, 11:52:22 AM	0	2.723	90.9	68.3	0
7/26/2023, 12:02:22 PM	0	2.723	91.4	67.5	0
7/26/2023, 12:12:22 PM	0	2.723	91.9	67.1	0
7/26/2023, 12:22:22 PM	0	2.723	92.5	66	0
7/26/2023, 12:32:22 PM	0	2.723	92.8	65.8	0
7/26/2023, 12:42:22 PM	0	2.723	93	65.6	0
7/26/2023, 12:52:22 PM	0	2.723	93.9	65	0
7/26/2023, 1:02:22 PM	0	2.731	94.5	64.4	0
7/26/2023, 1:12:22 PM	0	2.731	95.2	63.8	0
7/26/2023, 1:22:22 PM	0	2.731	95.9	62.9	0
7/26/2023, 1:32:22 PM	0	2.731	96.3	62.3	0
7/26/2023, 1:42:22 PM	0	2.731	96.8	61.7	0
7/26/2023, 1:52:22 PM	0	2.731	97.2	61.1	0
7/26/2023, 2:02:22 PM	0	2.731	97.5	60.7	0
7/26/2023, 2:12:22 PM	0	2.731	97.9	60	0
7/26/2023, 2:22:22 PM	0	2.731	98.1	59.4	0
7/26/2023, 2:32:22 PM	0	2.731	98.8	58.9	0
7/26/2023, 2:42:22 PM	0	2.731	99	58.3	0
7/26/2023, 2:52:22 PM	0	2.731	99.1	58	0
7/26/2023, 3:02:22 PM	0	2.731	99.1	57.5	0
7/26/2023, 3:12:22 PM	0	2.74	99	57.5	0
7/26/2023, 3:22:22 PM	0	2.74	99.1	57	0
7/26/2023, 3:32:22 PM	0	2.74	99.1	57	0
7/26/2023, 3:42:22 PM	0	2.74	99.5	57.1	0
7/26/2023, 3:52:22 PM	0	2.74	100	57	0
7/26/2023, 4:02:22 PM	0	2.74	99.9	56.6	0
7/26/2023, 4:12:22 PM	0	2.74	99.7	56.4	0
7/26/2023, 4:22:22 PM	0	2.74	99.3	56.4	0
7/26/2023, 4:32:22 PM	0	2.74	99.5	56.5	0
7/26/2023, 4:42:22 PM	0	2.74	99.5	56.6	0
7/26/2023, 4:52:22 PM	0	2.74	99	56.5	0
7/26/2023, 5:02:22 PM	0	2.74	98.6	56.6	0
7/26/2023, 5:12:22 PM	0	2.74	98.4	56.7	0
7/26/2023, 5:22:22 PM	0	2.74	98.2	56.7	0
7/26/2023, 5:32:22 PM	0	2.74	98.1	56.6	0

School Monitoring Station

Time Stamp	H_2S (ppb)	Battery (Volts)	Temperature (°F)	Humidity (%)	1-Hour Average (ppb)
7/26/2023, 5:42:22 PM	0	2.74	97.5	56.6	0
7/26/2023, 5:52:22 PM	0	2.74	97	56.8	0
7/26/2023, 6:02:22 PM	0	2.74	96.4	56.9	0
7/26/2023, 6:12:22 PM	0	2.74	96.1	57.2	0
7/26/2023, 6:22:22 PM	0	2.74	95.5	57.3	0
7/26/2023, 6:32:22 PM	0	2.74	95	57.6	0
7/26/2023, 6:42:22 PM	0	2.74	94.5	57.9	0
7/26/2023, 6:52:22 PM	0	2.74	93.9	58.3	0
7/26/2023, 7:02:22 PM	0	2.74	93	58.8	0
7/26/2023, 7:12:22 PM	0	2.74	92.3	59.8	0
7/26/2023, 7:22:22 PM	0	2.74	91.6	60.3	0
7/26/2023, 7:32:22 PM	0	2.74	90.7	61	0
7/26/2023, 7:42:22 PM	0	2.74	90	61.8	0
7/26/2023, 7:52:22 PM	0	2.74	89.2	63.3	0
7/26/2023, 8:02:22 PM	0	2.74	88.5	64.5	0
7/26/2023, 8:12:22 PM	0	2.74	87.6	64.4	0
7/26/2023, 8:22:22 PM	0	2.74	86.9	64.6	0
7/26/2023, 8:32:22 PM	0	2.74	86.2	65.3	0
7/26/2023, 8:42:22 PM	0	2.74	85.6	66.4	0
7/26/2023, 8:52:22 PM	0	2.74	84.9	67.5	0
7/26/2023, 9:02:22 PM	0	2.74	84.2	68.3	0
7/26/2023, 9:12:22 PM	0	2.74	83.5	68.9	0
7/26/2023, 9:22:22 PM	0	2.74	82.8	69.5	0
7/26/2023, 9:32:22 PM	0	2.74	82.2	70	0
7/26/2023, 9:42:22 PM	0	2.74	81.9	70.2	0
7/26/2023, 9:52:22 PM	0	2.74	81.5	70.5	0
7/26/2023, 10:02:22 PM	0	2.74	81.1	71	0
7/26/2023, 10:12:22 PM	0	2.74	81	71	0
7/26/2023, 10:22:22 PM	0	2.731	80.8	71.2	0
7/26/2023, 10:32:22 PM	0	2.731	80.6	71.3	0
7/26/2023, 10:42:22 PM	0	2.731	80.4	71.4	0
7/26/2023, 10:52:22 PM	0	2.731	80.4	71.5	0
7/26/2023, 11:02:22 PM	0	2.731	80.4	71.8	0
7/26/2023, 11:12:22 PM	0	2.731	80.2	71.9	0
7/26/2023, 11:22:22 PM	0	2.731	80.2	71.9	0
7/26/2023, 11:32:22 PM	0	2.731	80.2	72	0
7/26/2023, 11:42:22 PM	0	2.731	80.2	72.1	0
7/26/2023, 11:52:22 PM	0	2.731	80.1	72.1	0
7/27/2023, 12:02:22 AM	0	2.731	80.1	72.2	0
7/27/2023, 12:12:22 AM	0	2.731	80.1	72.6	0
7/27/2023, 12:22:22 AM	0	2.731	79.9	72.8	0
7/27/2023, 12:32:22 AM	0	2.731	79.7	73.1	0
7/27/2023, 12:42:22 AM	0	2.731	79.5	73.4	0
7/27/2023, 12:52:22 AM	0	2.731	79.5	73.7	0
7/27/2023, 1:02:22 AM	0	2.731	79.3	74	0
7/27/2023, 1:12:22 AM	0	2.731	79.2	74.3	0
7/27/2023, 1:22:22 AM	0	2.731	79	74.6	0
7/27/2023, 1:32:22 AM	0	2.731	78.6	75.2	0
7/27/2023, 1:42:22 AM	0	2.723	78.3	75.9	0
7/27/2023, 1:52:22 AM	0	2.723	77.9	76.4	0
7/27/2023, 2:02:22 AM	0	2.723	77.5	76.6	0
7/27/2023, 2:12:22 AM	0	2.723	77.4	76.8	0
7/27/2023, 2:22:22 AM	0	2.723	77.2	77.1	0
7/27/2023, 2:32:22 AM	0	2.723	77	77.8	0
7/27/2023, 2:42:22 AM	0	2.723	76.6	78.2	0
7/27/2023, 2:52:22 AM	0	2.723	76.5	78.7	0
7/27/2023, 3:02:22 AM	0	2.723	76.1	79.3	0

School Monitoring Station

Time Stamp	H_2S (ppb)	Battery (Volts)	Temperature (°F)	Humidity (%)	1-Hour Average (ppb)
7/27/2023, 3:12:22 AM	0	2.723	75.7	79.9	0
7/27/2023, 3:22:22 AM	0	2.723	75.4	80.5	0
7/27/2023, 3:32:22 AM	0	2.723	75	81.1	0
7/27/2023, 3:42:22 AM	0	2.723	74.7	81.7	0
7/27/2023, 3:52:22 AM	0	2.723	74.5	82.1	0
7/27/2023, 4:02:22 AM	0	2.723	74.3	82.6	0
7/27/2023, 4:12:22 AM	0	2.723	74.1	82.8	0
7/27/2023, 4:22:22 AM	0	2.723	74.1	83.6	0
7/27/2023, 4:32:22 AM	0	2.723	73.8	84.5	0
7/27/2023, 4:42:22 AM	0	2.714	73.4	85.4	0
7/27/2023, 4:52:22 AM	0	2.714	73	86.1	0
7/27/2023, 5:02:22 AM	0	2.714	72.5	86.9	0
7/27/2023, 5:12:22 AM	0	2.714	72.3	87.6	0
7/27/2023, 5:22:22 AM	0	2.714	72.1	88.3	0
7/27/2023, 5:32:22 AM	0	2.714	72	88.9	0
7/27/2023, 5:42:22 AM	0	2.714	71.8	89.4	0
7/27/2023, 5:52:22 AM	0	2.714	71.8	89.9	0
7/27/2023, 6:02:22 AM	0	2.714	71.6	90.3	0
7/27/2023, 6:12:22 AM	0	2.714	71.6	90.6	0
7/27/2023, 6:22:22 AM	0	2.714	71.4	90.9	0
7/27/2023, 6:32:22 AM	0	2.714	71.2	91.2	0
7/27/2023, 6:42:22 AM	0	2.714	71.2	91.4	0
7/27/2023, 6:52:22 AM	0	2.714	71.2	91.7	0
7/27/2023, 7:02:22 AM	0	2.714	71.2	92	0
7/27/2023, 7:12:22 AM	0	2.714	71.4	92.1	0
7/27/2023, 7:22:22 AM	0	2.705	71.6	92.2	0
7/27/2023, 7:32:22 AM	0	2.705	71.8	92.3	0
7/27/2023, 7:42:22 AM	0	2.705	72	92.3	0
7/27/2023, 7:52:22 AM	0	2.705	72.3	92.4	0
7/27/2023, 8:02:22 AM	0	2.705	72.5	92.5	0
7/27/2023, 8:12:22 AM	0	2.705	72.9	92.5	0
7/27/2023, 8:22:22 AM	0	2.705	73	92.4	0
7/27/2023, 8:32:22 AM	0	2.705	73.6	92.5	0
7/27/2023, 8:42:22 AM	0	2.705	74.3	92.3	0
7/27/2023, 8:52:22 AM	0	2.705	74.8	91.9	0
7/27/2023, 9:02:22 AM	0	2.705	75.2	91.6	0
7/27/2023, 9:12:22 AM	0	2.705	75.7	91.3	0
7/27/2023, 9:22:22 AM	0	2.705	75.9	90.7	0
7/27/2023, 9:32:22 AM	0	2.705	75.9	90.1	0
7/27/2023, 9:42:22 AM	0	2.705	75.9	89.7	0
7/27/2023, 9:52:22 AM	0	2.705	75.9	89.6	0
7/27/2023, 10:02:22 AM	0	2.705	75.9	89.5	0
7/27/2023, 10:12:22 AM	0	2.705	75.9	89.4	0
7/27/2023, 10:22:22 AM	0	2.705	75.7	89.5	0
7/27/2023, 10:32:22 AM	0	2.705	75.4	89.7	0
7/27/2023, 10:42:22 AM	0	2.705	75.2	90.1	0
7/27/2023, 10:52:22 AM	0	2.705	75.2	90.4	0
7/27/2023, 11:02:22 AM	0	2.705	75.6	90.8	0
7/27/2023, 11:12:22 AM	0	2.705	76.1	91	0
7/27/2023, 11:22:22 AM	0	2.705	77	90.8	0
7/27/2023, 11:32:22 AM	0	2.705	77.9	90.2	0
7/27/2023, 11:42:22 AM	0	2.705	78.6	89.7	0
7/27/2023, 11:52:22 AM	0	2.705	79.9	89.1	0
7/27/2023, 12:02:22 PM	0	2.705	81.5	87.6	0
7/27/2023, 12:12:22 PM	0	2.705	82.8	86.5	0
7/27/2023, 12:22:22 PM	0	2.705	84.2	85	0
7/27/2023, 12:32:22 PM	0	2.705	84.7	83.6	0

School Monitoring Station

Time Stamp	H_2S (ppb)	Battery (Volts)	Temperature (°F)	Humidity (%)	1-Hour Average (ppb)
7/27/2023, 12:42:22 PM	0	2.705	86	82	0
7/27/2023, 12:52:22 PM	0	2.705	86	79.8	0
7/27/2023, 1:02:22 PM	0	2.705	86	79.7	0
7/27/2023, 1:12:22 PM	0	2.705	86.9	79.2	0
7/27/2023, 1:22:22 PM	0	2.705	87.1	77.2	0
7/27/2023, 1:32:22 PM	0	2.705	86.4	76.6	0
7/27/2023, 1:42:22 PM	0	2.705	85.6	76.7	0
7/27/2023, 1:52:22 PM	0	2.705	86	76.7	0
7/27/2023, 2:02:22 PM	0	2.705	86.7	76.5	0
7/27/2023, 2:12:22 PM	0	2.705	85.8	76.9	0
7/27/2023, 2:22:22 PM	0	2.705	84.7	77.4	0
7/27/2023, 2:32:22 PM	0	2.705	84.4	77.9	0
7/27/2023, 2:42:22 PM	0	2.705	84.4	77.6	0
7/27/2023, 2:52:22 PM	0	2.705	84.4	77.6	0
7/27/2023, 3:02:22 PM	0	2.705	84.2	77.9	0
7/27/2023, 3:12:22 PM	0	2.705	84.4	77.9	0
7/27/2023, 3:22:22 PM	0	2.705	84.6	77.7	0
7/27/2023, 3:32:22 PM	0	2.705	84.7	77.3	0
7/27/2023, 3:42:22 PM	0	2.705	84.9	77.2	0
7/27/2023, 3:52:22 PM	0	2.705	85.1	77	0
7/27/2023, 4:02:22 PM	0	2.705	85.8	76.7	0
7/27/2023, 4:12:22 PM	0	2.705	86.5	75.5	0
7/27/2023, 4:22:22 PM	0	2.705	85.8	75.3	0
7/27/2023, 4:32:22 PM	0	2.705	85.6	75.3	0
7/27/2023, 4:42:22 PM	0	2.705	85.3	75.4	0
7/27/2023, 4:52:22 PM	0	2.705	85.3	75.3	0
7/27/2023, 5:02:22 PM	0	2.705	85.5	75.2	0
7/27/2023, 5:12:22 PM	0	2.705	85.6	74.7	0
7/27/2023, 5:22:22 PM	0	2.705	86.4	73.9	0
7/27/2023, 5:32:22 PM	0	2.705	86.7	73.2	0
7/27/2023, 5:42:22 PM	0	2.705	87.1	72.8	0
7/27/2023, 5:52:22 PM	0	2.705	86.2	72.8	0
7/27/2023, 6:02:22 PM	0	2.705	85.5	73.3	0
7/27/2023, 6:12:22 PM	0	2.705	85.1	73.9	0
7/27/2023, 6:22:22 PM	0	2.705	84.6	74.2	0
7/27/2023, 6:32:22 PM	0	2.705	84	74.6	0
7/27/2023, 6:42:22 PM	0	2.705	83.7	75.2	0
7/27/2023, 6:52:22 PM	0	2.705	83.3	75.6	0
7/27/2023, 7:02:22 PM	0	2.705	83.1	76.1	0
7/27/2023, 7:12:22 PM	0	2.705	82.9	76.4	0
7/27/2023, 7:22:22 PM	0	2.705	82.9	76.6	0
7/27/2023, 7:32:22 PM	0	2.705	83.1	76.9	0
7/27/2023, 7:42:22 PM	0	2.705	83.1	76.9	0
7/27/2023, 7:52:22 PM	0	2.705	82.8	77.1	0
7/27/2023, 8:02:22 PM	0	2.705	82.4	77.4	0
7/27/2023, 8:12:22 PM	0	2.705	82	77.8	0
7/27/2023, 8:22:22 PM	0	2.705	81.5	78.3	0
7/27/2023, 8:32:22 PM	0	2.705	81	78.9	0
7/27/2023, 8:42:22 PM	0	2.705	80.6	79.5	0
7/27/2023, 8:52:22 PM	0	2.705	80.2	80	0
7/27/2023, 9:02:22 PM	0	2.705	79.9	80.6	0
7/27/2023, 9:12:22 PM	0	2.705	79.5	81.1	0
7/27/2023, 9:22:22 PM	0	2.705	79.2	81.6	0
7/27/2023, 9:32:22 PM	0	2.705	78.6	82.1	0
7/27/2023, 9:42:22 PM	0	2.705	78.3	82.5	0
7/27/2023, 9:52:22 PM	0	2.705	77.7	83	0
7/27/2023, 10:02:22 PM	0	2.705	77.4	83.6	0

School Monitoring Station

Time Stamp	H_2S (ppb)	Battery (Volts)	Temperature (°F)	Humidity (%)	1-Hour Average (ppb)
7/27/2023, 10:12:22 PM	0	2.696	76.8	84.1	0
7/27/2023, 10:22:22 PM	0	2.696	76.5	84.6	0
7/27/2023, 10:32:22 PM	0	2.696	76.1	85	0
7/27/2023, 10:42:22 PM	0	2.696	75.7	85.4	0
7/27/2023, 10:52:22 PM	0	2.696	75.4	85.9	0
7/27/2023, 11:02:22 PM	0	2.696	75	86.4	0
7/27/2023, 11:12:22 PM	0	2.696	74.7	86.8	0
7/27/2023, 11:22:22 PM	0	2.696	74.5	87.3	0
7/27/2023, 11:32:22 PM	0	2.696	74.1	87.7	0
7/27/2023, 11:42:22 PM	0	2.696	73.9	88	0
7/27/2023, 11:52:22 PM	0	2.696	73.6	88.3	0
7/28/2023, 12:02:22 AM	0	2.696	73.4	88.6	0
7/28/2023, 12:12:22 AM	0	2.696	73.2	88.9	0
7/28/2023, 12:22:22 AM	0	2.696	72.9	89.2	0
7/28/2023, 12:32:22 AM	0	2.696	72.7	89.3	0
7/28/2023, 12:42:22 AM	0	2.696	72.5	89.6	0
7/28/2023, 12:52:22 AM	0	2.696	72.3	89.7	0
7/28/2023, 1:02:22 AM	0	2.696	72.1	90	0
7/28/2023, 1:12:22 AM	0	2.687	72	90.1	0
7/28/2023, 1:22:22 AM	0	2.687	71.8	90.2	0
7/28/2023, 1:32:22 AM	0	2.687	71.6	90.5	0
7/28/2023, 1:42:22 AM	0	2.687	71.6	90.5	0
7/28/2023, 1:52:22 AM	0	2.687	71.4	90.8	0
7/28/2023, 2:02:22 AM	0	2.687	71.2	90.9	0
7/28/2023, 2:12:22 AM	0	2.687	71.1	91	0
7/28/2023, 2:22:22 AM	0	2.687	71.1	91.2	0
7/28/2023, 2:32:22 AM	0	2.687	70.9	91.4	0
7/28/2023, 2:42:22 AM	0	2.687	70.7	91.5	0
7/28/2023, 2:52:22 AM	0	2.687	70.5	91.7	0
7/28/2023, 3:02:22 AM	0	2.687	70.5	91.9	0
7/28/2023, 3:12:22 AM	0	2.687	70.3	92.1	0
7/28/2023, 3:22:22 AM	0	2.687	70.2	92.2	0
7/28/2023, 3:32:22 AM	0	2.687	70	92.4	0
7/28/2023, 3:42:22 AM	0	2.687	70	92.6	0
7/28/2023, 3:52:22 AM	0	2.687	69.8	92.8	0
7/28/2023, 4:02:22 AM	0	2.687	69.6	92.8	0
7/28/2023, 4:12:22 AM	0	2.687	69.4	93.1	0
7/28/2023, 4:22:22 AM	0	2.679	69.3	93.3	0
7/28/2023, 4:32:22 AM	0	2.679	69.3	93.5	0
7/28/2023, 4:42:22 AM	0	2.679	69.1	93.5	0
7/28/2023, 4:52:22 AM	0	2.679	68.9	93.7	0
7/28/2023, 5:02:22 AM	0	2.679	68.7	93.7	0
7/28/2023, 5:12:22 AM	0	2.679	68.5	93.9	0
7/28/2023, 5:22:22 AM	0	2.679	68.4	94.1	0
7/28/2023, 5:32:22 AM	0	2.679	68.4	94.4	0
7/28/2023, 5:42:22 AM	0	2.679	68.4	94.6	0
7/28/2023, 5:52:22 AM	0	2.679	68.4	94.8	0
7/28/2023, 6:02:22 AM	0	2.679	68.4	95	0
7/28/2023, 6:12:22 AM	0	2.679	68.4	95.2	0
7/28/2023, 6:22:22 AM	0	2.679	68.4	95.4	0
7/28/2023, 6:32:22 AM	0	2.679	68.5	95.8	0
7/28/2023, 6:42:22 AM	0	2.679	68.9	96.2	0
7/28/2023, 6:52:22 AM	0	2.679	69.3	96.5	0
7/28/2023, 7:02:22 AM	0	2.679	69.8	96.5	0
7/28/2023, 7:12:22 AM	0	2.679	70.7	96	0
7/28/2023, 7:22:22 AM	0	2.679	71.6	95.2	0
7/28/2023, 7:32:22 AM	0	2.679	72.3	94.4	0

School Monitoring Station

Time Stamp	H_2S (ppb)	Battery (Volts)	Temperature (°F)	Humidity (%)	1-Hour Average (ppb)
7/28/2023, 7:42:22 AM	0	2.679	73.2	93.5	0
7/28/2023, 7:52:22 AM	0	2.679	74.1	92.6	0
7/28/2023, 8:02:22 AM	0	2.679	75	91.7	0
7/28/2023, 8:12:22 AM	0	2.679	75.9	90.7	0
7/28/2023, 8:22:22 AM	0	2.679	76.8	89.5	0
7/28/2023, 8:32:22 AM	0	2.679	77.7	88.4	0
7/28/2023, 8:42:22 AM	0	2.679	78.8	87.3	0
7/28/2023, 8:52:22 AM	0	2.679	79.9	86.1	0
7/28/2023, 9:02:22 AM	0	2.679	80.8	84.7	0
7/28/2023, 9:12:22 AM	0	2.679	81.9	83	0
7/28/2023, 9:22:22 AM	0	2.679	82.4	81.9	0
7/28/2023, 9:32:22 AM	0	2.679	83.3	80.9	0
7/28/2023, 9:42:22 AM	0	2.679	84	79.8	0
7/28/2023, 9:52:22 AM	0	2.679	84.9	78.9	0
7/28/2023, 10:02:22 AM	0	2.679	86	77.3	0
7/28/2023, 10:12:22 AM	0	2.679	86.9	76.5	0
7/28/2023, 10:22:22 AM	0	2.679	88	75	0
7/28/2023, 10:32:22 AM	0	2.679	88.9	73.8	0
7/28/2023, 10:42:22 AM	0	2.679	89.6	72.5	0
7/28/2023, 10:52:22 AM	0	2.679	90.1	71.8	0
7/28/2023, 11:02:22 AM	0	2.679	90.7	70.9	0
7/28/2023, 11:12:22 AM	0	2.687	91.6	70.4	0
7/28/2023, 11:22:22 AM	0	2.687	92.3	69.3	0
7/28/2023, 11:32:22 AM	0	2.687	92.8	68.5	0
7/28/2023, 11:42:22 AM	0	2.687	93.2	67.9	0
7/28/2023, 11:52:22 AM	0	2.687	93.9	67.2	0
7/28/2023, 12:02:22 PM	0	2.687	94.6	66.5	0
7/28/2023, 12:12:22 PM	0	2.687	95.9	65.9	0
7/28/2023, 12:22:22 PM	0	2.687	97	65.1	0
7/28/2023, 12:32:22 PM	0	2.687	97	64.6	0
7/28/2023, 12:42:22 PM	0	2.687	97.3	63.9	0
7/28/2023, 12:52:22 PM	0	2.687	97.5	63.4	0
7/28/2023, 1:02:22 PM	0	2.687	98.6	62.8	0
7/28/2023, 1:12:22 PM	0	2.687	99.9	61.6	0
7/28/2023, 1:22:22 PM	0	2.687	100.2	61.1	0
7/28/2023, 1:32:22 PM	0	2.687	100.2	61	0
7/28/2023, 1:42:22 PM	0	2.687	101.1	60.8	0
7/28/2023, 1:52:22 PM	0	2.696	101.5	60.6	0
7/28/2023, 2:02:22 PM	0	2.696	101.8	59.9	0
7/28/2023, 2:12:22 PM	0	2.696	101.8	59.6	0
7/28/2023, 2:22:22 PM	0	2.696	101.5	59.3	0
7/28/2023, 2:32:22 PM	0	2.696	101.7	59	0
7/28/2023, 2:42:22 PM	0	2.696	102	58.7	0
7/28/2023, 2:52:22 PM	0	2.696	102.6	58.6	0
7/28/2023, 3:02:22 PM	0	2.696	102.6	58.4	0
7/28/2023, 3:12:22 PM	0	2.696	102.6	58.4	0
7/28/2023, 3:22:22 PM	0	2.696	102.9	58.5	0
7/28/2023, 3:32:22 PM	0	2.696	102.7	58.6	0
7/28/2023, 3:42:22 PM	0	2.696	102.9	58.7	0
7/28/2023, 3:52:22 PM	0	2.696	102.6	58.5	0
7/28/2023, 4:02:22 PM	0	2.696	102.4	58.4	0
7/28/2023, 4:12:22 PM	0	2.696	101.1	60.3	0
7/28/2023, 4:22:22 PM	0	2.696	99	61.3	0
7/28/2023, 4:32:22 PM	0	2.696	97.5	62.1	0
7/28/2023, 4:42:22 PM	0	2.696	96.4	62.4	0
7/28/2023, 4:52:22 PM	0	2.696	95.5	63.2	0
7/28/2023, 5:02:22 PM	0	2.696	94.8	63.8	0

School Monitoring Station

Time Stamp	H_2S (ppb)	Battery (Volts)	Temperature (°F)	Humidity (%)	1-Hour Average (ppb)
7/28/2023, 5:12:22 PM	0	2.696	94.1	64.4	0
7/28/2023, 5:22:22 PM	0	2.696	93.6	64.7	0
7/28/2023, 5:32:22 PM	0	2.696	93	65.2	0
7/28/2023, 5:42:22 PM	0	2.696	92.5	65.8	0
7/28/2023, 5:52:22 PM	0	2.696	92.1	66	0
7/28/2023, 6:02:22 PM	0	2.696	91.6	66.4	0
7/28/2023, 6:12:22 PM	0	2.696	90.9	66.8	0
7/28/2023, 6:22:22 PM	0	2.696	90.1	67.3	0
7/28/2023, 6:32:22 PM	0	2.696	89.6	67.6	0
7/28/2023, 6:42:22 PM	0	2.696	89.2	68	0
7/28/2023, 6:52:22 PM	0	2.696	88.9	68.4	0
7/28/2023, 7:02:22 PM	0	2.696	88.5	68.7	0
7/28/2023, 7:12:22 PM	0	2.696	88.2	69.1	0
7/28/2023, 7:22:22 PM	0	2.696	87.4	69.8	0
7/28/2023, 7:32:22 PM	0	2.696	86.9	70.4	0
7/28/2023, 7:42:22 PM	0	2.696	86.2	71.2	0
7/28/2023, 7:52:22 PM	0	2.696	85.5	71.7	0
7/28/2023, 8:02:22 PM	0	2.696	84.7	72.4	0
7/28/2023, 8:12:22 PM	0	2.696	84	73.1	0
7/28/2023, 8:22:22 PM	0	2.687	83.5	73.8	0
7/28/2023, 8:32:22 PM	0	2.687	82.9	74.4	0
7/28/2023, 8:42:22 PM	0	2.687	82.4	75.2	0
7/28/2023, 8:52:22 PM	0	2.687	82	76	0
7/28/2023, 9:02:22 PM	0	2.687	81.5	76.8	0
7/28/2023, 9:12:22 PM	0	2.687	81.1	77.4	0
7/28/2023, 9:22:22 PM	0	2.687	80.8	78	0
7/28/2023, 9:32:22 PM	0	2.687	80.4	78.6	0
7/28/2023, 9:42:22 PM	0	2.687	80.1	79.2	0
7/28/2023, 9:52:22 PM	0	2.687	79.7	79.8	0
7/28/2023, 10:02:22 PM	0	2.687	79.3	80.5	0
7/28/2023, 10:12:22 PM	0	2.687	79.2	81.1	0
7/28/2023, 10:22:22 PM	0	2.687	78.8	81.6	0
7/28/2023, 10:32:22 PM	0	2.687	78.4	82.1	0
7/28/2023, 10:42:22 PM	0	2.687	78.3	82.6	0
7/28/2023, 10:52:22 PM	0	2.687	77.9	83.1	0
7/28/2023, 11:02:22 PM	0	2.687	77.7	83.6	0
7/28/2023, 11:12:22 PM	0	2.679	77.4	84.1	0
7/28/2023, 11:22:22 PM	0	2.679	77.2	84.5	0
7/28/2023, 11:32:22 PM	0	2.679	76.8	84.9	0
7/28/2023, 11:42:22 PM	0	2.679	76.8	85.3	0
7/28/2023, 11:52:22 PM	0	2.679	76.6	85.4	0
7/29/2023, 12:02:22 AM	0	2.679	76.8	85.4	0
7/29/2023, 12:12:22 AM	0	2.679	77	85.4	0
7/29/2023, 12:22:22 AM	0	2.679	77.2	85.3	0
7/29/2023, 12:32:22 AM	0	2.679	77.2	85.4	0
7/29/2023, 12:42:22 AM	0	2.679	77.2	85.5	0
7/29/2023, 12:52:22 AM	0	2.679	77.2	85.7	0
7/29/2023, 1:02:22 AM	0	2.679	77.2	86	0
7/29/2023, 1:12:22 AM	0	2.679	77	86.2	0
7/29/2023, 1:22:22 AM	0	2.679	76.8	86.3	0
7/29/2023, 1:32:22 AM	0	2.679	76.5	86.6	0
7/29/2023, 1:42:22 AM	0	2.679	76.1	86.9	0
7/29/2023, 1:52:22 AM	0	2.679	75.7	87.2	0
7/29/2023, 2:02:22 AM	0	2.679	75.4	87.6	0
7/29/2023, 2:12:22 AM	0	2.679	75.2	88	0
7/29/2023, 2:22:22 AM	0	2.67	75.2	88.4	0
7/29/2023, 2:32:22 AM	0	2.67	75.2	88.7	0

School Monitoring Station

Time Stamp	H_2S (ppb)	Battery (Volts)	Temperature (°F)	Humidity (%)	1-Hour Average (ppb)
7/29/2023, 2:42:22 AM	0	2.67	75.2	88.9	0
7/29/2023, 2:52:22 AM	0	2.67	75.2	89.2	0
7/29/2023, 3:02:22 AM	0	2.67	75.2	89.5	0
7/29/2023, 3:12:22 AM	0	2.67	75.2	89.7	0
7/29/2023, 3:22:22 AM	0	2.67	75	89.9	0
7/29/2023, 3:32:22 AM	0	2.67	75	90.2	0
7/29/2023, 3:42:22 AM	0	2.67	74.8	90.4	0
7/29/2023, 3:52:22 AM	0	2.67	74.7	90.5	0
7/29/2023, 4:02:22 AM	0	2.67	74.5	90.8	0
7/29/2023, 4:12:22 AM	0	2.67	74.3	91.1	0
7/29/2023, 4:22:22 AM	0	2.67	74.1	91.5	0
7/29/2023, 4:32:22 AM	0	2.67	73.9	91.9	0
7/29/2023, 4:42:22 AM	0	2.67	74.1	92.4	0
7/29/2023, 4:52:22 AM	0	2.67	74.1	92.6	0
7/29/2023, 5:02:22 AM	0	2.67	74.1	92.7	0
7/29/2023, 5:12:22 AM	0	2.67	73.9	92.8	0
7/29/2023, 5:22:22 AM	0	2.67	73.9	93	0
7/29/2023, 5:32:22 AM	0	2.67	74.1	93.2	0
7/29/2023, 5:42:22 AM	0	2.67	74.1	93.1	0
7/29/2023, 5:52:22 AM	0	2.67	73.9	93.1	0
7/29/2023, 6:02:22 AM	0	2.67	73.9	93.2	0
7/29/2023, 6:12:22 AM	0	2.661	74.1	93.3	0
7/29/2023, 6:22:22 AM	0	2.661	74.1	93.4	0
7/29/2023, 6:32:22 AM	0	2.661	74.5	93.5	0
7/29/2023, 6:42:22 AM	0	2.661	74.7	93.4	0
7/29/2023, 6:52:22 AM	0	2.661	74.8	93.2	0
7/29/2023, 7:02:22 AM	0	2.661	75.2	93.1	0
7/29/2023, 7:12:22 AM	0	2.661	75.4	92.9	0
7/29/2023, 7:22:22 AM	0	2.661	75.6	92.8	0
7/29/2023, 7:32:22 AM	0	2.661	75.7	92.5	0
7/29/2023, 7:42:22 AM	0	2.661	75.7	92.5	0
7/29/2023, 7:52:22 AM	0	2.661	75.7	92.4	0
7/29/2023, 8:02:22 AM	0	2.661	75.6	92.5	0
7/29/2023, 8:12:22 AM	0	2.661	75.6	92.7	0
7/29/2023, 8:22:22 AM	0	2.661	75.6	92.9	0
7/29/2023, 8:32:22 AM	0	2.661	75.4	93	0
7/29/2023, 8:42:22 AM	0	2.661	75.4	92.9	0
7/29/2023, 8:52:22 AM	0	2.661	75.2	92.7	0
7/29/2023, 9:02:22 AM	0	2.661	75	92.2	0
7/29/2023, 9:12:22 AM	0	2.661	74.8	92	0
7/29/2023, 9:22:22 AM	0	2.661	75	92.2	0
7/29/2023, 9:32:22 AM	0	2.661	74.8	92.3	0
7/29/2023, 9:42:22 AM	0	2.661	74.7	91.7	0
7/29/2023, 9:52:22 AM	0	2.661	74.1	91.7	0
7/29/2023, 10:02:22 AM	0	2.661	73.6	91.6	0
7/29/2023, 10:12:22 AM	0	2.661	72.9	91.8	0
7/29/2023, 10:22:22 AM	0	2.661	72.7	92.3	0
7/29/2023, 10:32:22 AM	0	2.661	72.5	92.8	0
7/29/2023, 10:42:22 AM	0	2.661	72.5	93.4	0
7/29/2023, 10:52:22 AM	0	2.661	72.9	94.1	0
7/29/2023, 11:02:22 AM	0	2.661	73.6	94.5	0
7/29/2023, 11:12:22 AM	0	2.661	73.8	94.3	0
7/29/2023, 11:22:22 AM	0	2.652	73.9	94.2	0
7/29/2023, 11:32:22 AM	0	2.652	73.8	93.9	0
7/29/2023, 11:42:22 AM	0	2.652	73.8	93.8	0
7/29/2023, 11:52:22 AM	0	2.652	73.9	94.1	0
7/29/2023, 12:02:22 PM	0	2.652	74.1	94.4	0

School Monitoring Station

Time Stamp	H_2S (ppb)	Battery (Volts)	Temperature (°F)	Humidity (%)	1-Hour Average (ppb)
7/29/2023, 12:12:22 PM	0	2.652	74.3	94	0
7/29/2023, 12:22:22 PM	0	2.652	73.9	93.5	0
7/29/2023, 12:32:22 PM	0	2.652	73.4	92.8	0
7/29/2023, 12:42:22 PM	0	2.652	72.5	92.4	0
7/29/2023, 12:52:22 PM	0	2.652	71.8	91.8	0
7/29/2023, 1:02:22 PM	0	2.652	70.9	91.3	0
7/29/2023, 1:12:22 PM	0	2.652	70.2	91.4	0
7/29/2023, 1:22:22 PM	0	2.652	69.6	91.3	0
7/29/2023, 1:32:22 PM	0	2.652	69.1	91.2	0
7/29/2023, 1:42:22 PM	0	2.652	68.7	91.3	0
7/29/2023, 1:52:22 PM	0	2.652	68.4	91.4	0
7/29/2023, 2:02:22 PM	0	2.652	68	91.6	0
7/29/2023, 2:12:22 PM	0	2.652	67.8	91.9	0
7/29/2023, 2:22:22 PM	0	2.652	67.6	92.2	0
7/29/2023, 2:32:22 PM	0	2.652	67.5	92.2	0
7/29/2023, 2:42:22 PM	0	2.652	67.3	92.2	0
7/29/2023, 2:52:22 PM	0	2.643	66.9	92.4	0
7/29/2023, 3:02:22 PM	0	2.643	66.9	92.6	0
7/29/2023, 3:12:22 PM	0	2.643	66.9	93.1	0
7/29/2023, 3:22:22 PM	0	2.643	67.1	93.4	0
7/29/2023, 3:32:22 PM	0	2.643	67.1	93.6	0
7/29/2023, 3:42:22 PM	0	2.643	67.3	93.8	0
7/29/2023, 3:52:22 PM	0	2.643	67.3	93.9	0
7/29/2023, 4:02:22 PM	0	2.643	67.1	93.7	0
7/29/2023, 4:12:22 PM	0	2.643	67.3	93.7	0
7/29/2023, 4:22:22 PM	0	2.643	67.1	93.6	0
7/29/2023, 4:32:22 PM	0	2.643	66.9	93.4	0
7/29/2023, 4:42:22 PM	0	2.643	66.7	93.1	0
7/29/2023, 4:52:22 PM	0	2.643	66.6	92.8	0
7/29/2023, 5:02:22 PM	0	2.643	66.4	92.8	0
7/29/2023, 5:12:22 PM	0	2.643	66.6	92.8	0
7/29/2023, 5:22:22 PM	0	2.643	66.4	92.6	0
7/29/2023, 5:32:22 PM	0	2.643	66.4	92.4	0
7/29/2023, 5:42:22 PM	0	2.643	66.6	92.2	0
7/29/2023, 5:52:22 PM	0	2.643	66.6	91.9	0
7/29/2023, 6:02:22 PM	0	2.635	66.4	91.5	0
7/29/2023, 6:12:22 PM	0	2.635	66.2	91.3	0
7/29/2023, 6:22:22 PM	0	2.635	66	91.3	0
7/29/2023, 6:32:22 PM	0	2.635	65.8	91.3	0
7/29/2023, 6:42:22 PM	0	2.635	65.7	91.2	0
7/29/2023, 6:52:22 PM	0	2.635	65.3	91.1	0
7/29/2023, 7:02:22 PM	0	2.635	65.1	90.9	0
7/29/2023, 7:12:22 PM	0	2.635	64.9	90.8	0
7/29/2023, 7:22:22 PM	0	2.635	64.8	90.7	0
7/29/2023, 7:32:22 PM	0	2.635	64.6	90.6	0
7/29/2023, 7:42:22 PM	0	2.635	64.4	90.4	0
7/29/2023, 7:52:22 PM	0	2.635	64.2	90	0
7/29/2023, 8:02:22 PM	0	2.635	64	89.6	0
7/29/2023, 8:12:22 PM	0	2.635	63.9	89.3	0
7/29/2023, 8:22:22 PM	0	2.635	63.7	89.1	0
7/29/2023, 8:32:22 PM	0	2.635	63.5	89	0
7/29/2023, 8:42:22 PM	0	2.635	63.3	88.9	0
7/29/2023, 8:52:22 PM	0	2.635	63.3	89.1	0
7/29/2023, 9:02:22 PM	0	2.635	63.1	89.2	0
7/29/2023, 9:12:22 PM	0	2.635	62.8	89.3	0
7/29/2023, 9:22:22 PM	0	2.635	62.2	89.5	0
7/29/2023, 9:32:22 PM	0	2.635	61.5	89.7	0

School Monitoring Station

Time Stamp	H_2S (ppb)	Battery (Volts)	Temperature (°F)	Humidity (%)	1-Hour Average (ppb)
7/29/2023, 9:42:22 PM	0	2.626	61	90	0
7/29/2023, 9:52:22 PM	0	2.626	60.6	90.2	0
7/29/2023, 10:02:22 PM	0	2.626	60.1	90.4	0
7/29/2023, 10:12:22 PM	0	2.626	59.7	90.7	0
7/29/2023, 10:22:22 PM	0	2.626	59.2	91	0
7/29/2023, 10:32:22 PM	0	2.626	58.8	91.2	0
7/29/2023, 10:42:22 PM	0	2.626	58.6	91.5	0
7/29/2023, 10:52:22 PM	0	2.626	58.3	91.6	0
7/29/2023, 11:02:22 PM	0	2.626	57.9	91.8	0
7/29/2023, 11:12:22 PM	0	2.626	57.7	92.1	0
7/29/2023, 11:22:22 PM	0	2.626	57.7	92.6	0
7/29/2023, 11:32:22 PM	0	2.626	57.7	92.9	0
7/29/2023, 11:42:22 PM	0	2.626	57.6	93.2	0
7/29/2023, 11:52:22 PM	0	2.626	57.4	93.3	0
7/30/2023, 12:02:22 AM	0	2.617	57.4	93.4	0
7/30/2023, 12:12:22 AM	0	2.617	57	93.5	0
7/30/2023, 12:22:22 AM	0	2.617	57	93.6	0
7/30/2023, 12:32:22 AM	0	2.617	56.8	93.7	0
7/30/2023, 12:42:22 AM	0	2.617	56.7	93.9	0
7/30/2023, 12:52:22 AM	0	2.617	56.5	94.2	0
7/30/2023, 1:02:22 AM	0	2.617	56.8	94.6	0
7/30/2023, 1:12:22 AM	0	2.617	57	95	0
7/30/2023, 1:22:22 AM	0	2.617	57	95.3	0
7/30/2023, 1:32:22 AM	0	2.617	57.4	95.6	0
7/30/2023, 1:42:22 AM	0	2.617	57.6	96	0
7/30/2023, 1:52:22 AM	0	2.617	57.9	96.2	0
7/30/2023, 2:02:22 AM	0	2.617	58.1	96.4	0
7/30/2023, 2:12:22 AM	0	2.617	58.3	96.6	0
7/30/2023, 2:22:22 AM	0	2.617	58.5	96.7	0
7/30/2023, 2:32:22 AM	0	2.617	58.5	96.7	0
7/30/2023, 2:42:22 AM	0	2.617	58.6	96.7	0
7/30/2023, 2:52:22 AM	0	2.617	58.6	96.7	0
7/30/2023, 3:02:22 AM	0	2.617	58.6	96.7	0
7/30/2023, 3:12:22 AM	0	2.617	58.5	96.6	0
7/30/2023, 3:22:22 AM	0	2.617	58.5	96.6	0
7/30/2023, 3:32:22 AM	0	2.617	58.5	96.6	0
7/30/2023, 3:42:22 AM	0	2.608	58.3	96.5	0
7/30/2023, 3:52:22 AM	0	2.608	58.3	96.5	0
7/30/2023, 4:02:22 AM	0	2.608	58.1	96.4	0
7/30/2023, 4:12:22 AM	0	2.608	57.9	96.4	0
7/30/2023, 4:22:22 AM	0	2.608	57.9	96.4	0
7/30/2023, 4:32:22 AM	0	2.608	57.9	96.5	0
7/30/2023, 4:42:22 AM	0	2.608	57.9	96.5	0
7/30/2023, 4:52:22 AM	0	2.608	57.7	96.5	0
7/30/2023, 5:02:22 AM	0	2.608	57.7	96.4	0
7/30/2023, 5:12:22 AM	0	2.608	57.6	96.4	0
7/30/2023, 5:22:22 AM	0	2.608	57.4	96.4	0
7/30/2023, 5:32:22 AM	0	2.608	57.2	96.3	0
7/30/2023, 5:42:22 AM	0	2.608	57	96.1	0
7/30/2023, 5:52:22 AM	0	2.608	56.7	95.9	0
7/30/2023, 6:02:22 AM	0	2.608	56.5	95.7	0
7/30/2023, 6:12:22 AM	0	2.608	56.1	95.4	0
7/30/2023, 6:22:22 AM	0	2.608	55.9	95.3	0
7/30/2023, 6:32:22 AM	0	2.608	55.8	95.5	0
7/30/2023, 6:42:22 AM	0	2.608	56.1	95.9	0
7/30/2023, 6:52:22 AM	0	2.608	56.3	96.3	0
7/30/2023, 7:02:22 AM	0	2.608	56.8	96.8	0

School Monitoring Station

Time Stamp	H_2S (ppb)	Battery (Volts)	Temperature (°F)	Humidity (%)	1-Hour Average (ppb)
7/30/2023, 7:12:22 AM	0	2.608	57.6	97.2	0
7/30/2023, 7:22:22 AM	0	2.608	58.3	97.6	0
7/30/2023, 7:32:22 AM	0	2.608	59	97.9	0
7/30/2023, 7:42:22 AM	0	2.608	59.5	98.1	0
7/30/2023, 7:52:22 AM	0	2.608	60.3	98.3	0
7/30/2023, 8:02:22 AM	0	2.608	61.2	98.2	0
7/30/2023, 8:12:22 AM	0	2.608	62.1	97.8	0
7/30/2023, 8:22:22 AM	0	2.608	63	96.8	0
7/30/2023, 8:32:22 AM	0	2.608	64	95.4	0
7/30/2023, 8:42:22 AM	0	2.608	65.1	93.9	0
7/30/2023, 8:52:22 AM	0	2.608	66.4	92	0
7/30/2023, 9:02:22 AM	0	2.608	67.5	90.7	0
7/30/2023, 9:12:22 AM	0	2.608	68.7	89.2	0
7/30/2023, 9:22:22 AM	0	2.608	69.6	86.9	0
7/30/2023, 9:32:22 AM	0	2.608	70.5	84.2	0
7/30/2023, 9:42:22 AM	0	2.608	71.4	81.4	0
7/30/2023, 9:52:22 AM	0	2.608	71.6	78.9	0
7/30/2023, 10:02:22 AM	0	2.617	71.6	77.3	0
7/30/2023, 10:12:22 AM	0	2.617	71.8	76.1	0
7/30/2023, 10:22:22 AM	0	2.617	72.5	74.2	0
7/30/2023, 10:32:22 AM	0	2.617	72.9	72.8	0
7/30/2023, 10:42:22 AM	0	2.617	73.6	72.2	0
7/30/2023, 10:52:22 AM	0	2.617	74.7	71.2	0
7/30/2023, 11:02:22 AM	0	2.617	75.6	69.4	0
7/30/2023, 11:12:22 AM	0	2.617	76.3	68	0
7/30/2023, 11:22:22 AM	0	2.617	77	66.8	0
7/30/2023, 11:32:22 AM	0	2.617	77.5	65.8	0
7/30/2023, 11:42:22 AM	0	2.617	78.1	65	0
7/30/2023, 11:52:22 AM	0	2.617	78.6	64.6	0
7/30/2023, 12:02:22 PM	0	2.617	79.5	63.6	0
7/30/2023, 12:12:22 PM	0	2.617	80.2	62.9	0
7/30/2023, 12:22:22 PM	0	2.626	80.6	62.2	0
7/30/2023, 12:32:22 PM	0	2.626	81	61.4	0
7/30/2023, 12:42:22 PM	0	2.626	81.7	60.8	0
7/30/2023, 12:52:22 PM	0	2.626	82	60.6	0
7/30/2023, 1:02:22 PM	0	2.626	82.2	60.2	0
7/30/2023, 1:12:22 PM	0	2.626	82.6	59.8	0
7/30/2023, 1:22:22 PM	0	2.626	83.7	59.5	0
7/30/2023, 1:32:22 PM	0	2.626	84	58.9	0
7/30/2023, 1:42:22 PM	0	2.626	84.6	58.2	0
7/30/2023, 1:52:22 PM	0	2.626	85.1	57.7	0
7/30/2023, 2:02:22 PM	0	2.626	85.1	57.3	0
7/30/2023, 2:12:22 PM	0	2.626	85.8	57.1	0
7/30/2023, 2:22:22 PM	0	2.626	86.2	57	0
7/30/2023, 2:32:22 PM	0	2.626	85.6	56.8	0
7/30/2023, 2:42:22 PM	0	2.626	85.5	56.5	0
7/30/2023, 2:52:22 PM	0	2.626	85.6	56.5	0
7/30/2023, 3:02:22 PM	0	2.626	86	56.5	0
7/30/2023, 3:12:22 PM	0	2.635	85.8	56.5	0
7/30/2023, 3:22:22 PM	0	2.626	84	56.5	0
7/30/2023, 3:32:22 PM	0	2.626	84	56.7	0
7/30/2023, 3:42:22 PM	0	2.635	85.1	56.9	0
7/30/2023, 3:52:22 PM	0	2.635	86	56.8	0
7/30/2023, 4:02:22 PM	0	2.635	86.2	56.7	0
7/30/2023, 4:12:22 PM	0	2.635	86.2	56.5	0
7/30/2023, 4:22:22 PM	0	2.635	86.7	56.8	0
7/30/2023, 4:32:22 PM	0	2.635	86.7	56.6	0

School Monitoring Station

Time Stamp	H_2S (ppb)	Battery (Volts)	Temperature (°F)	Humidity (%)	1-Hour Average (ppb)
7/30/2023, 4:42:22 PM	0	2.635	86.7	56.5	0
7/30/2023, 4:52:22 PM	0	2.635	86.5	56.4	0
7/30/2023, 5:02:22 PM	0	2.635	86	56.2	0
7/30/2023, 5:12:22 PM	0	2.635	85.5	56	0
7/30/2023, 5:22:22 PM	0	2.635	85.3	55.7	0
7/30/2023, 5:32:22 PM	0	2.635	85.1	55.7	0
7/30/2023, 5:42:22 PM	0	2.635	85.1	55.6	0
7/30/2023, 5:52:22 PM	0	2.635	84.9	55.6	0
7/30/2023, 6:02:22 PM	0	2.635	84.6	55.6	0
7/30/2023, 6:12:22 PM	0	2.635	84.6	55.4	0
7/30/2023, 6:22:22 PM	0	2.635	84.4	55.4	0
7/30/2023, 6:32:22 PM	0	2.635	84.2	55.4	0
7/30/2023, 6:42:22 PM	0	2.635	84	55.3	0
7/30/2023, 6:52:22 PM	0	2.635	83.7	55.4	0
7/30/2023, 7:02:22 PM	0	2.635	83.5	55.4	0
7/30/2023, 7:12:22 PM	0	2.635	82.9	55.6	0
7/30/2023, 7:22:22 PM	0	2.635	82.4	55.7	0
7/30/2023, 7:32:22 PM	0	2.635	81.9	56	0
7/30/2023, 7:42:22 PM	0	2.635	81	56.4	0
7/30/2023, 7:52:22 PM	0	2.635	79.5	57	0
7/30/2023, 8:02:22 PM	0	2.635	78.1	57.7	0
7/30/2023, 8:12:22 PM	0	2.635	77	59	0
7/30/2023, 8:22:22 PM	0	2.635	75.7	60.8	0
7/30/2023, 8:32:22 PM	0	2.635	74.7	61.2	0
7/30/2023, 8:42:22 PM	0	2.635	73.6	62.3	0
7/30/2023, 8:52:22 PM	0	2.635	72.5	63.5	0
7/30/2023, 9:02:22 PM	0	2.635	71.6	65.3	0
7/30/2023, 9:12:22 PM	0	2.635	70.7	66.4	0
7/30/2023, 9:22:22 PM	0	2.626	70	68.3	0
7/30/2023, 9:32:22 PM	0	2.626	69.3	70	0
7/30/2023, 9:42:22 PM	0	2.626	68.4	71.3	0
7/30/2023, 9:52:22 PM	0	2.626	67.6	72.6	0
7/30/2023, 10:02:22 PM	0	2.626	67.1	73.4	0
7/30/2023, 10:12:22 PM	0	2.626	66.6	74	0
7/30/2023, 10:22:22 PM	0	2.626	66.2	75.2	0
7/30/2023, 10:32:22 PM	0	2.626	66	76.4	0
7/30/2023, 10:42:22 PM	0	2.626	65.7	77.3	0
7/30/2023, 10:52:22 PM	0	2.626	65.5	78	0
7/30/2023, 11:02:22 PM	0	2.626	65.3	78.8	0
7/30/2023, 11:12:22 PM	0	2.617	64.9	79.4	0
7/30/2023, 11:22:22 PM	0	2.617	64.6	80	0
7/30/2023, 11:32:22 PM	0	2.617	64.2	80.8	0
7/30/2023, 11:42:22 PM	0	2.617	64.2	81.5	0
7/30/2023, 11:52:22 PM	0	2.617	64	81.8	0
7/31/2023, 12:02:22 AM	0	2.617	64	82.3	0
7/31/2023, 12:12:22 AM	0	2.617	64	82.8	0
7/31/2023, 12:22:22 AM	0	2.617	63.9	83.2	0
7/31/2023, 12:32:22 AM	0	2.617	63.9	83.4	0
7/31/2023, 12:42:22 AM	0	2.617	63.7	83.7	0
7/31/2023, 12:52:22 AM	0	2.617	63.7	83.9	0
7/31/2023, 1:02:22 AM	0	2.617	63.7	84.3	0
7/31/2023, 1:12:22 AM	0	2.617	63.5	84.5	0
7/31/2023, 1:22:22 AM	0	2.617	63.3	84.5	0
7/31/2023, 1:32:22 AM	0	2.617	62.8	84.9	0
7/31/2023, 1:42:22 AM	0	2.608	62.4	85.2	0
7/31/2023, 1:52:22 AM	0	2.608	62.1	85.5	0
7/31/2023, 2:02:22 AM	0	2.608	61.5	85.8	0

School Monitoring Station

Time Stamp	H_2S (ppb)	Battery (Volts)	Temperature (°F)	Humidity (%)	1-Hour Average (ppb)
7/31/2023, 2:12:22 AM	0	2.608	61.2	86	0
7/31/2023, 2:22:22 AM	0	2.608	60.8	86.2	0
7/31/2023, 2:32:22 AM	0	2.608	60.4	86.5	0
7/31/2023, 2:42:22 AM	0	2.608	59.9	86.8	0
7/31/2023, 2:52:22 AM	0	2.608	59.5	87	0
7/31/2023, 3:02:22 AM	0	2.608	59.2	87.3	0
7/31/2023, 3:12:22 AM	0	2.608	58.8	87.6	0
7/31/2023, 3:22:22 AM	0	2.608	58.3	87.8	0
7/31/2023, 3:32:22 AM	0	2.608	58.1	88.2	0
7/31/2023, 3:42:22 AM	0	2.608	57.7	88.5	0
7/31/2023, 3:52:22 AM	0	2.6	57.6	88.8	0
7/31/2023, 4:02:22 AM	0	2.6	57.4	89.1	0
7/31/2023, 4:12:22 AM	0	2.6	57.2	89.5	0
7/31/2023, 4:22:22 AM	0	2.6	57.2	90	0
7/31/2023, 4:32:22 AM	0	2.6	57.2	90.4	0
7/31/2023, 4:42:22 AM	0	2.6	57.2	90.9	0
7/31/2023, 4:52:22 AM	0	2.6	57.4	91.3	0
7/31/2023, 5:02:22 AM	0	2.6	57.4	91.6	0
7/31/2023, 5:12:22 AM	0	2.6	57.4	91.9	0
7/31/2023, 5:22:22 AM	0	2.6	57.4	92.1	0
7/31/2023, 5:32:22 AM	0	2.6	57.4	92.4	0
7/31/2023, 5:42:22 AM	0	2.6	57.6	92.6	0
7/31/2023, 5:52:22 AM	0	2.6	57.6	92.9	0
7/31/2023, 6:02:22 AM	0	2.6	57.6	93.1	0
7/31/2023, 6:12:22 AM	0	2.6	57.6	93.3	0
7/31/2023, 6:22:22 AM	0	2.6	57.6	93.5	0
7/31/2023, 6:32:22 AM	0	2.591	57.7	93.8	0
7/31/2023, 6:42:22 AM	0	2.591	58.1	94.1	0
7/31/2023, 6:52:22 AM	0	2.591	58.5	94.3	0
7/31/2023, 7:02:22 AM	0	2.591	59	94.3	0
7/31/2023, 7:12:22 AM	0	2.591	59.5	94.2	0
7/31/2023, 7:22:22 AM	0	2.591	60.3	93.8	0
7/31/2023, 7:32:22 AM	0	2.591	61.3	93.3	0
7/31/2023, 7:42:22 AM	0	2.591	62.2	92.6	0
7/31/2023, 7:52:22 AM	0	2.591	63.3	91.9	0
7/31/2023, 8:02:22 AM	0	2.591	64.4	91.1	0
7/31/2023, 8:12:22 AM	0	2.6	65.5	90.2	0
7/31/2023, 8:22:22 AM	0	2.6	66.7	89.4	0
7/31/2023, 8:32:22 AM	0	2.6	67.8	88.3	0
7/31/2023, 8:42:22 AM	0	2.6	68.7	87.2	0
7/31/2023, 8:52:22 AM	0	2.6	69.6	86	0
7/31/2023, 9:02:22 AM	0	2.6	70.5	85	0
7/31/2023, 9:12:22 AM	0	2.6	71.4	84	0
7/31/2023, 9:22:22 AM	0	2.6	72.3	82.8	0
7/31/2023, 9:32:22 AM	0	2.6	73.2	81.8	0
7/31/2023, 9:42:22 AM	0	2.6	73.8	80.9	0
7/31/2023, 9:52:22 AM	0	2.6	74.3	79.8	0
7/31/2023, 10:02:22 AM	0	2.6	74.1	79.2	0
7/31/2023, 10:12:22 AM	0	2.6	74.5	78.8	0
7/31/2023, 10:22:22 AM	0	2.6	74.8	78.2	0
7/31/2023, 10:32:22 AM	0	2.6	75.2	77.2	0
7/31/2023, 10:42:22 AM	0	2.608	76.3	76	0
7/31/2023, 10:52:22 AM	0	2.608	76.5	74.7	0
7/31/2023, 11:02:22 AM	0	2.608	75.4	75.3	0
7/31/2023, 11:12:22 AM	0	2.608	73.9	77.1	0
7/31/2023, 11:22:22 AM	0	2.608	72.9	78.1	0
7/31/2023, 11:32:22 AM	0	2.608	72.9	78.3	0

School Monitoring Station

Time Stamp	H_2S (ppb)	Battery (Volts)	Temperature (°F)	Humidity (%)	1-Hour Average (ppb)
7/31/2023, 11:42:22 AM	0	2.608	73	77.5	0
7/31/2023, 11:52:22 AM	0	2.608	72.9	77	0
7/31/2023, 12:02:22 PM	0	2.608	73.9	76.3	0
7/31/2023, 12:12:22 PM	0	2.608	75.2	74.9	0
7/31/2023, 12:22:22 PM	0	2.608	76.1	73	0
7/31/2023, 12:32:22 PM	0	2.608	76.8	71.4	0
7/31/2023, 12:42:22 PM	0	2.608	77.4	70.4	0
7/31/2023, 12:52:22 PM	0	2.608	78.3	68.9	0
7/31/2023, 1:02:22 PM	0	2.608	78.8	68.6	0
7/31/2023, 1:12:22 PM	0	2.608	79.3	68.2	0
7/31/2023, 1:22:22 PM	0	2.608	78.4	67.7	0
7/31/2023, 1:32:22 PM	0	2.608	78.6	67.2	0
7/31/2023, 1:42:22 PM	0	2.608	79	66.7	0
7/31/2023, 1:52:22 PM	0	2.608	79.3	66.4	0
7/31/2023, 2:02:22 PM	0	2.608	80.1	65.4	0
7/31/2023, 2:12:22 PM	0	2.608	80.6	65.3	0
7/31/2023, 2:22:22 PM	0	2.608	80.8	64.4	0
7/31/2023, 2:32:22 PM	0	2.608	80.8	64.3	0
7/31/2023, 2:42:22 PM	0	2.608	81	63.9	0
7/31/2023, 2:52:22 PM	0	2.608	81	63.6	0
7/31/2023, 3:02:22 PM	0	2.608	81.5	63.2	0
7/31/2023, 3:12:22 PM	0	2.608	81.3	63	0
7/31/2023, 3:22:22 PM	0	2.608	81.5	62.7	0
7/31/2023, 3:32:22 PM	0	2.608	81.7	62.4	0
7/31/2023, 3:42:22 PM	0	2.608	81.9	62.2	0
7/31/2023, 3:52:22 PM	0	2.608	82.4	61.8	0
7/31/2023, 4:02:22 PM	0	2.608	82.4	61.4	0
7/31/2023, 4:12:22 PM	0	2.608	82.4	61.3	0
7/31/2023, 4:22:22 PM	0	2.608	82.2	61	0
7/31/2023, 4:32:22 PM	0	2.617	82.2	60.9	0
7/31/2023, 4:42:22 PM	0	2.608	82.2	60.6	0
7/31/2023, 4:52:22 PM	0	2.617	82	60.7	0
7/31/2023, 5:02:22 PM	0	2.617	82	60.3	0
7/31/2023, 5:12:22 PM	0	2.617	81.7	60	0
7/31/2023, 5:22:22 PM	0	2.617	81.3	59.9	0
7/31/2023, 5:32:22 PM	0	2.617	80.6	59.9	0
7/31/2023, 5:42:22 PM	0	2.617	80.2	60	0
7/31/2023, 5:52:22 PM	0	2.617	80.1	60.2	0
7/31/2023, 6:02:22 PM	0	2.617	79.7	60.6	0
7/31/2023, 6:12:22 PM	0	2.617	79.7	60.8	0
7/31/2023, 6:22:22 PM	0	2.617	79.3	61.1	0
7/31/2023, 6:32:22 PM	0	2.617	79.2	61.3	0
7/31/2023, 6:42:22 PM	0	2.617	78.8	61.5	0
7/31/2023, 6:52:22 PM	0	2.617	78.4	61.4	0
7/31/2023, 7:02:22 PM	0	2.617	78.3	61.6	0
7/31/2023, 7:12:22 PM	0	2.617	77.7	61.5	0
7/31/2023, 7:22:22 PM	0	2.617	77.5	61.7	0
7/31/2023, 7:32:22 PM	0	2.608	77.2	62	0
7/31/2023, 7:42:22 PM	0	2.617	76.8	62.4	0
7/31/2023, 7:52:22 PM	0	2.608	76.3	63.1	0
7/31/2023, 8:02:22 PM	0	2.617	75.7	63.7	0
7/31/2023, 8:12:22 PM	0	2.608	74.8	64.5	0
7/31/2023, 8:22:22 PM	0	2.608	73.9	65.7	0
7/31/2023, 8:32:22 PM	0	2.608	72.9	66.8	0
7/31/2023, 8:42:22 PM	0	2.608	72	68.1	0
7/31/2023, 8:52:22 PM	0	2.608	71.1	69.1	0
7/31/2023, 9:02:22 PM	0	2.608	70	70.1	0

Attachment 2

School Monitoring Station

Time Stamp	H_2S (ppb)	Battery (Volts)	Temperature (°F)	Humidity (%)	1-Hour Average (ppb)
7/31/2023, 9:12:22 PM	0	2.608	69.1	71.1	0
7/31/2023, 9:22:22 PM	0	2.608	68.4	72.3	0
7/31/2023, 9:32:22 PM	0	2.608	67.5	73.2	0
7/31/2023, 9:42:22 PM	0	2.608	66.6	74.7	0
7/31/2023, 9:52:22 PM	0	2.608	65.8	75.7	0
7/31/2023, 10:02:22 PM	0	2.608	65.1	76.5	0
7/31/2023, 10:12:22 PM	0	2.608	64.4	77.3	0
7/31/2023, 10:22:22 PM	0	2.608	63.7	78.1	0
7/31/2023, 10:32:22 PM	0	2.6	63	78.8	0
7/31/2023, 10:42:22 PM	0	2.6	62.4	79.9	0
7/31/2023, 10:52:22 PM	0	2.6	62.1	81	0
7/31/2023, 11:02:22 PM	0	2.6	61.5	81.9	0
7/31/2023, 11:12:22 PM	0	2.6	61	82.5	0
7/31/2023, 11:22:22 PM	0	2.6	60.4	83.1	0
7/31/2023, 11:32:22 PM	0	2.6	60.1	83.8	0
7/31/2023, 11:42:22 PM	0	2.6	59.7	84.5	0
7/31/2023, 11:52:22 PM	0	2.6	59.4	85	0

North Monitoring Station

Time Stamp	H_2S (ppb)	Battery (Volts)	Temperature (°F)	Humidity (%)	1-Hour Average (ppb)
7/1/2023, 12:04:25 AM	0	3.048	70	90.3	
7/1/2023, 12:14:25 AM	0	3.048	70.2	90.8	
7/1/2023, 12:24:25 AM	0	3.048	70.2	91.2	
7/1/2023, 12:34:25 AM	0	3.048	70.2	91.4	
7/1/2023, 12:44:25 AM	0	3.048	70.2	91.4	
7/1/2023, 12:54:25 AM	0	3.048	70.2	91.3	0
7/1/2023, 1:04:25 AM	0	3.048	70	91.2	0
7/1/2023, 1:14:25 AM	0	3.039	69.6	91	0
7/1/2023, 1:24:25 AM	0	3.039	69.4	91	0
7/1/2023, 1:34:25 AM	0	3.039	69.3	91.2	0
7/1/2023, 1:44:25 AM	0	3.039	69.1	91.3	0
7/1/2023, 1:54:25 AM	0	3.039	68.9	91.6	0
7/1/2023, 2:04:25 AM	0	3.039	68.9	91.9	0
7/1/2023, 2:14:25 AM	0	3.039	68.9	92.3	0
7/1/2023, 2:24:25 AM	0	3.039	68.9	92.6	0
7/1/2023, 2:34:25 AM	0	3.03	68.9	92.9	0
7/1/2023, 2:44:25 AM	0	3.03	68.9	93.2	0
7/1/2023, 2:54:25 AM	0	3.03	69.1	93.2	0
7/1/2023, 3:04:25 AM	0	3.03	69.4	93.2	0
7/1/2023, 3:14:25 AM	0	3.03	69.8	93	0
7/1/2023, 3:24:25 AM	0	3.03	70	92.5	0
7/1/2023, 3:34:25 AM	0	3.03	70.3	92.2	0
7/1/2023, 3:44:25 AM	0	3.03	70.5	91.8	0
7/1/2023, 3:54:25 AM	0	3.03	70.5	91.4	0
7/1/2023, 4:04:25 AM	0	3.03	70.5	91.1	0
7/1/2023, 4:14:25 AM	0	3.021	70.5	90.9	0
7/1/2023, 4:24:25 AM	0	3.021	70.2	90.8	0
7/1/2023, 4:34:25 AM	0	3.021	70	90.5	0
7/1/2023, 4:44:25 AM	0	3.021	69.6	90.6	0
7/1/2023, 4:54:25 AM	0	3.021	69.4	90.9	0
7/1/2023, 5:04:25 AM	0	3.021	69.3	91.1	0
7/1/2023, 5:14:25 AM	0	3.021	69.3	91.4	0
7/1/2023, 5:24:25 AM	0	3.021	69.1	91.3	0
7/1/2023, 5:34:25 AM	0	3.021	68.9	91.2	0
7/1/2023, 5:44:25 AM	0	3.012	68.5	91.3	0
7/1/2023, 5:54:25 AM	0	3.012	68.4	91.4	0
7/1/2023, 6:04:25 AM	0	3.012	68.2	91.8	0
7/1/2023, 6:14:25 AM	0	3.012	68.2	92.2	0
7/1/2023, 6:24:25 AM	0	3.012	68.2	92.7	0
7/1/2023, 6:34:25 AM	0	3.012	68.2	93.1	0
7/1/2023, 6:44:25 AM	0	3.012	68.4	93.5	0
7/1/2023, 6:54:25 AM	0	3.012	68.5	93.9	0
7/1/2023, 7:04:25 AM	0	3.012	68.7	94.3	0
7/1/2023, 7:14:25 AM	0	3.012	69.1	94.7	0
7/1/2023, 7:24:25 AM	0	3.012	69.4	95	0
7/1/2023, 7:34:25 AM	0	3.004	69.8	95.3	0
7/1/2023, 7:44:25 AM	0	3.004	70.3	95.3	0
7/1/2023, 7:54:25 AM	0	3.004	70.7	95.1	0
7/1/2023, 8:04:25 AM	0	3.004	71.4	94.9	0
7/1/2023, 8:14:25 AM	0	3.004	72.1	94.6	0
7/1/2023, 8:24:25 AM	0	3.004	73	94.1	0
7/1/2023, 8:34:25 AM	0	3.004	73.9	93.2	0
7/1/2023, 8:44:25 AM	0	3.004	74.8	92.2	0
7/1/2023, 8:54:25 AM	0	3.004	75.6	90.9	0
7/1/2023, 9:04:25 AM	0	3.004	75.9	89.7	0
7/1/2023, 9:14:25 AM	0	2.995	76.3	89	0
7/1/2023, 9:24:25 AM	0	2.995	76.6	88.5	0

North Monitoring Station

Time Stamp	H_2S (ppb)	Battery (Volts)	Temperature (°F)	Humidity (%)	1-Hour Average (ppb)
7/1/2023, 9:34:25 AM	0	2.995	77	88	0
7/1/2023, 9:44:25 AM	0	2.995	77.5	87.3	0
7/1/2023, 9:54:25 AM	0	2.995	78.3	86.2	0
7/1/2023, 10:04:25 AM	0	2.995	78.8	85.3	0
7/1/2023, 10:14:25 AM	0	2.995	79.2	84.6	0
7/1/2023, 10:24:25 AM	0	2.995	79.7	84	0
7/1/2023, 10:34:25 AM	0	2.995	80.4	83.2	0
7/1/2023, 10:44:25 AM	0	2.995	81.1	82.1	0
7/1/2023, 10:54:25 AM	0	2.995	81.7	81.8	0
7/1/2023, 11:04:25 AM	0	2.995	82.4	81.1	0
7/1/2023, 11:14:25 AM	0	2.995	83.5	80.2	0
7/1/2023, 11:24:25 AM	0	2.986	84	79	0
7/1/2023, 11:34:25 AM	0	2.986	84	78	0
7/1/2023, 11:44:25 AM	0	2.986	84	77.9	0
7/1/2023, 11:54:25 AM	0	2.986	83.8	77.9	0
7/1/2023, 12:04:25 PM	0	2.986	84.2	77.9	0
7/1/2023, 12:14:25 PM	0	2.986	84.2	77.3	0
7/1/2023, 12:24:25 PM	0	2.986	84.2	77.9	0
7/1/2023, 12:34:25 PM	0	2.986	84.2	77.4	0
7/1/2023, 12:44:25 PM	0	2.986	84.4	77.6	0
7/1/2023, 12:54:25 PM	0	2.986	84.4	77.5	0
7/1/2023, 1:04:25 PM	0	2.986	84.9	77.3	0
7/1/2023, 1:14:25 PM	0	2.986	85.6	77.8	0
7/1/2023, 1:24:25 PM	0	2.986	86.5	77.8	0
7/1/2023, 1:34:25 PM	0	2.986	87.3	76.8	0
7/1/2023, 1:44:25 PM	0	2.986	88.3	76.3	0
7/1/2023, 1:54:25 PM	0	2.986	88.7	75.4	0
7/1/2023, 2:04:25 PM	0	2.986	89.1	74.1	0
7/1/2023, 2:14:25 PM	0	2.986	88.3	73.6	0
7/1/2023, 2:24:25 PM	0	2.977	87.3	74	0
7/1/2023, 2:34:25 PM	0	2.977	86.2	75	0
7/1/2023, 2:44:25 PM	0	2.977	84.9	75.6	0
7/1/2023, 2:54:25 PM	0	2.977	83.8	75.7	0
7/1/2023, 3:04:25 PM	0	2.977	82.6	76.1	0
7/1/2023, 3:14:25 PM	0	2.977	80.4	77.4	0
7/1/2023, 3:24:25 PM	4	2.977	78.3	79.1	0.666666667
7/1/2023, 3:34:25 PM	0	2.977	76.8	81.2	0.666666667
7/1/2023, 3:44:25 PM	0	2.977	75.9	83.6	0.666666667
7/1/2023, 3:54:25 PM	0	2.977	75.6	85.4	0.666666667
7/1/2023, 4:04:25 PM	0	2.977	75.2	86.4	0.666666667
7/1/2023, 4:14:25 PM	0	2.977	74.8	87.3	0.666666667
7/1/2023, 4:24:25 PM	0	2.977	74.3	87.9	0
7/1/2023, 4:34:25 PM	0	2.977	73.9	88.6	0
7/1/2023, 4:44:25 PM	0	2.977	73.8	89.5	0
7/1/2023, 4:54:25 PM	0	2.977	73.6	90.4	0
7/1/2023, 5:04:25 PM	0	2.968	73.6	91.2	0
7/1/2023, 5:14:25 PM	0	2.968	73.4	91.5	0
7/1/2023, 5:24:25 PM	0	2.968	73.2	91.6	0
7/1/2023, 5:34:25 PM	0	2.968	72.9	91.9	0
7/1/2023, 5:44:25 PM	0	2.968	72.5	92.3	0
7/1/2023, 5:54:25 PM	0	2.968	72.5	92.7	0
7/1/2023, 6:04:25 PM	0	2.968	72.1	93	0
7/1/2023, 6:14:25 PM	0	2.968	72	93.1	0
7/1/2023, 6:24:25 PM	0	2.968	72	93.4	0
7/1/2023, 6:34:25 PM	0	2.968	72	93.7	0
7/1/2023, 6:44:25 PM	0	2.968	72	94	0
7/1/2023, 6:54:25 PM	0	2.96	71.8	94.1	0

North Monitoring Station

Time Stamp	H_2S (ppb)	Battery (Volts)	Temperature (°F)	Humidity (%)	1-Hour Average (ppb)
7/1/2023, 7:04:25 PM	0	2.96	71.8	94.2	0
7/1/2023, 7:14:25 PM	0	2.96	71.6	94.4	0
7/1/2023, 7:24:25 PM	0	2.96	71.6	94.5	0
7/1/2023, 7:34:25 PM	0	2.96	71.6	94.8	0
7/1/2023, 7:44:25 PM	0	2.96	71.6	95.1	0
7/1/2023, 7:54:25 PM	0	2.96	71.6	95.4	0
7/1/2023, 8:04:25 PM	0	2.96	71.6	95.6	0
7/1/2023, 8:14:25 PM	0	2.96	71.6	95.8	0
7/1/2023, 8:24:25 PM	0	2.96	71.6	95.9	0
7/1/2023, 8:34:25 PM	0	2.96	71.4	96.1	0
7/1/2023, 8:44:25 PM	0	2.96	71.4	96.2	0
7/1/2023, 8:54:25 PM	0	2.96	71.4	96.2	0
7/1/2023, 9:04:25 PM	0	2.951	71.2	96.2	0
7/1/2023, 9:14:25 PM	0	2.951	71.1	96.3	0
7/1/2023, 9:24:25 PM	0	2.951	71.1	96.4	0
7/1/2023, 9:34:25 PM	0	2.951	71.1	96.6	0
7/1/2023, 9:44:25 PM	0	2.951	71.1	96.8	0
7/1/2023, 9:54:25 PM	0	2.951	71.1	96.9	0
7/1/2023, 10:04:25 PM	0	2.951	71.1	97.1	0
7/1/2023, 10:14:25 PM	0	2.951	70.9	97	0
7/1/2023, 10:24:25 PM	0	2.951	70.7	96.9	0
7/1/2023, 10:34:25 PM	0	2.951	70.7	96.8	0
7/1/2023, 10:44:25 PM	0	2.951	70.5	96.8	0
7/1/2023, 10:54:25 PM	0	2.951	70.3	96.6	0
7/1/2023, 11:04:25 PM	0	2.951	70.2	96.7	0
7/1/2023, 11:14:25 PM	0	2.942	70.2	96.7	0
7/1/2023, 11:24:25 PM	0	2.942	70	96.8	0
7/1/2023, 11:34:25 PM	0	2.942	70	96.8	0
7/1/2023, 11:44:25 PM	0	2.942	69.8	96.8	0
7/1/2023, 11:54:25 PM	0	2.942	69.8	96.8	0
7/2/2023, 12:04:25 AM	0	2.942	69.6	96.8	0
7/2/2023, 12:14:25 AM	0	2.942	69.6	96.9	0
7/2/2023, 12:24:25 AM	0	2.942	69.6	96.9	0
7/2/2023, 12:34:25 AM	0	2.942	69.4	97	0
7/2/2023, 12:44:25 AM	0	2.942	69.4	97	0
7/2/2023, 12:54:25 AM	0	2.942	69.4	97.3	0
7/2/2023, 1:04:25 AM	0	2.942	69.4	97.3	0
7/2/2023, 1:14:25 AM	0	2.942	69.4	97.3	0
7/2/2023, 1:24:25 AM	0	2.942	69.4	97.5	0
7/2/2023, 1:34:25 AM	0	2.942	69.4	97.5	0
7/2/2023, 1:44:25 AM	0	2.933	69.4	97.6	0
7/2/2023, 1:54:25 AM	0	2.933	69.3	97.6	0
7/2/2023, 2:04:25 AM	0	2.933	69.3	97.6	0
7/2/2023, 2:14:25 AM	0	2.933	69.3	97.6	0
7/2/2023, 2:24:25 AM	0	2.933	69.3	97.7	0
7/2/2023, 2:34:25 AM	0	2.933	69.1	97.6	0
7/2/2023, 2:44:25 AM	0	2.933	69.1	97.6	0
7/2/2023, 2:54:25 AM	0	2.933	69.1	97.6	0
7/2/2023, 3:04:25 AM	0	2.933	69.1	97.7	0
7/2/2023, 3:14:25 AM	0	2.933	68.9	97.7	0
7/2/2023, 3:24:25 AM	0	2.933	68.9	97.7	0
7/2/2023, 3:34:25 AM	0	2.933	68.9	97.7	0
7/2/2023, 3:44:25 AM	0	2.933	68.9	97.8	0
7/2/2023, 3:54:25 AM	0	2.933	68.9	97.9	0
7/2/2023, 4:04:25 AM	0	2.933	68.9	98	0
7/2/2023, 4:14:25 AM	0	2.925	69.1	98.1	0
7/2/2023, 4:24:25 AM	0	2.925	69.1	98.1	0

North Monitoring Station

Time Stamp	H_2S (ppb)	Battery (Volts)	Temperature (°F)	Humidity (%)	1-Hour Average (ppb)
7/2/2023, 4:34:25 AM	0	2.925	69.1	98.2	0
7/2/2023, 4:44:25 AM	0	2.925	69.1	98.2	0
7/2/2023, 4:54:25 AM	0	2.925	69.1	98.3	0
7/2/2023, 5:04:25 AM	0	2.925	69.1	98.3	0
7/2/2023, 5:14:25 AM	0	2.925	68.9	98.2	0
7/2/2023, 5:24:25 AM	0	2.925	68.9	98.2	0
7/2/2023, 5:34:25 AM	0	2.925	68.9	98.1	0
7/2/2023, 5:44:25 AM	0	2.925	68.7	98.1	0
7/2/2023, 5:54:25 AM	0	2.925	68.7	98.1	0
7/2/2023, 6:04:25 AM	0	2.925	68.7	98.1	0
7/2/2023, 6:14:25 AM	0	2.925	68.7	98.2	0
7/2/2023, 6:24:25 AM	0	2.925	68.7	98.3	0
7/2/2023, 6:34:25 AM	0	2.925	68.7	98.3	0
7/2/2023, 6:44:25 AM	0	2.916	68.7	98.3	0
7/2/2023, 6:54:25 AM	0	2.916	68.7	98.3	0
7/2/2023, 7:04:25 AM	0	2.916	68.9	98.4	0
7/2/2023, 7:14:25 AM	0	2.916	69.1	98.6	0
7/2/2023, 7:24:25 AM	0	2.916	69.1	98.6	0
7/2/2023, 7:34:25 AM	0	2.916	69.3	98.8	0
7/2/2023, 7:44:25 AM	0	2.916	69.6	99	0
7/2/2023, 7:54:25 AM	0	2.916	69.8	99.1	0
7/2/2023, 8:04:25 AM	0	2.916	70.2	99.3	0
7/2/2023, 8:14:25 AM	0	2.916	70.5	99.4	0
7/2/2023, 8:24:25 AM	0	2.916	70.9	99.6	0
7/2/2023, 8:34:25 AM	0	2.916	71.2	99.7	0
7/2/2023, 8:44:25 AM	0	2.916	71.8	99.9	0
7/2/2023, 8:54:25 AM	0	2.916	72.1	100	0
7/2/2023, 9:04:25 AM	0	2.916	72.5	100	0
7/2/2023, 9:14:25 AM	0	2.916	73	100	0
7/2/2023, 9:24:25 AM	0	2.916	73.8	100	0
7/2/2023, 9:34:25 AM	0	2.907	74.1	100	0
7/2/2023, 9:44:25 AM	0	2.907	74.5	99.8	0
7/2/2023, 9:54:25 AM	0	2.907	75	99.4	0
7/2/2023, 10:04:25 AM	0	2.907	75.2	99	0
7/2/2023, 10:14:25 AM	0	2.907	75.6	98.4	0
7/2/2023, 10:24:25 AM	0	2.907	75.9	97.7	0
7/2/2023, 10:34:25 AM	0	2.907	76.3	96.7	0
7/2/2023, 10:44:25 AM	0	2.907	76.6	95.6	0
7/2/2023, 10:54:25 AM	0	2.907	76.8	94.8	0
7/2/2023, 11:04:25 AM	0	2.907	76.8	94.3	0
7/2/2023, 11:14:25 AM	0	2.907	77	94	0
7/2/2023, 11:24:25 AM	0	2.907	77	93.7	0
7/2/2023, 11:34:25 AM	0	2.907	77.2	93.2	0
7/2/2023, 11:44:25 AM	0	2.907	77.4	93	0
7/2/2023, 11:54:25 AM	0	2.907	77.4	92.9	0
7/2/2023, 12:04:25 PM	0	2.907	77.4	92.3	0
7/2/2023, 12:14:25 PM	0	2.907	77.4	92	0
7/2/2023, 12:24:25 PM	0	2.907	77.5	91.7	0
7/2/2023, 12:34:25 PM	0	2.907	77.7	91.2	0
7/2/2023, 12:44:25 PM	0	2.907	77.9	91.2	0
7/2/2023, 12:54:25 PM	0	2.907	78.1	91.3	0
7/2/2023, 1:04:25 PM	0	2.907	78.3	90.9	0
7/2/2023, 1:14:25 PM	0	2.907	78.6	90.3	0
7/2/2023, 1:24:25 PM	0	2.907	78.8	90	0
7/2/2023, 1:34:25 PM	0	2.907	78.8	89.7	0
7/2/2023, 1:44:25 PM	0	2.907	79	90	0
7/2/2023, 1:54:25 PM	0	2.898	79	90.4	0

North Monitoring Station

Time Stamp	H_2S (ppb)	Battery (Volts)	Temperature (°F)	Humidity (%)	1-Hour Average (ppb)
7/2/2023, 2:04:25 PM	0	2.898	79	90.9	0
7/2/2023, 2:14:25 PM	0	2.898	79	91.1	0
7/2/2023, 2:24:25 PM	0	2.898	78.6	91.3	0
7/2/2023, 2:34:25 PM	0	2.898	78.4	91.5	0
7/2/2023, 2:44:25 PM	0	2.898	78.1	91.7	0
7/2/2023, 2:54:25 PM	0	2.898	77.9	92.1	0
7/2/2023, 3:04:25 PM	0	2.898	77.5	92.5	0
7/2/2023, 3:14:25 PM	0	2.898	77.4	92.9	0
7/2/2023, 3:24:25 PM	0	2.898	77.4	93.3	0
7/2/2023, 3:34:25 PM	0	2.898	77.2	93.4	0
7/2/2023, 3:44:25 PM	0	2.898	77.2	93.5	0
7/2/2023, 3:54:25 PM	0	2.898	77	93.3	0
7/2/2023, 4:04:25 PM	0	2.898	77	93.4	0
7/2/2023, 4:14:25 PM	0	2.898	76.8	93.6	0
7/2/2023, 4:24:25 PM	0	2.898	76.5	93.6	0
7/2/2023, 4:34:25 PM	0	2.898	76.3	93.9	0
7/2/2023, 4:44:25 PM	0	2.898	76.1	94.2	0
7/2/2023, 4:54:25 PM	0	2.898	75.9	94.1	0
7/2/2023, 5:04:25 PM	0	2.898	75.6	93.7	0
7/2/2023, 5:14:25 PM	0	2.898	75.4	93.5	0
7/2/2023, 5:24:25 PM	0	2.898	75.2	93.5	0
7/2/2023, 5:34:25 PM	0	2.898	75	93.6	0
7/2/2023, 5:44:25 PM	0	2.898	75	93.8	0
7/2/2023, 5:54:25 PM	0	2.898	75	94.1	0
7/2/2023, 6:04:25 PM	0	2.898	75	94.5	0
7/2/2023, 6:14:25 PM	0	2.898	75.2	94.8	0
7/2/2023, 6:24:25 PM	0	2.889	75.2	94.9	0
7/2/2023, 6:34:25 PM	0	2.889	75.4	95.1	0
7/2/2023, 6:44:25 PM	0	2.889	75.4	95.1	0
7/2/2023, 6:54:25 PM	0	2.889	75.2	95.2	0
7/2/2023, 7:04:25 PM	0	2.889	75.2	95.3	0
7/2/2023, 7:14:25 PM	0	2.889	75.2	95.4	0
7/2/2023, 7:24:25 PM	0	2.889	75	95.2	0
7/2/2023, 7:34:25 PM	0	2.889	74.7	95.1	0
7/2/2023, 7:44:25 PM	0	2.889	74.5	94.6	0
7/2/2023, 7:54:25 PM	0	2.889	74.1	94.2	0
7/2/2023, 8:04:25 PM	0	2.889	73.8	93.9	0
7/2/2023, 8:14:25 PM	0	2.889	73.4	94	0
7/2/2023, 8:24:25 PM	0	2.889	73	94.1	0
7/2/2023, 8:34:25 PM	0	2.889	72.9	94.3	0
7/2/2023, 8:44:25 PM	0	2.889	72.7	94.5	0
7/2/2023, 8:54:25 PM	0	2.889	72.3	94.5	0
7/2/2023, 9:04:25 PM	0	2.889	72.1	94.6	0
7/2/2023, 9:14:25 PM	0	2.889	72	94.8	0
7/2/2023, 9:24:25 PM	0	2.889	71.8	95	0
7/2/2023, 9:34:25 PM	0	2.889	71.6	95.2	0
7/2/2023, 9:44:25 PM	0	2.881	71.6	95.4	0
7/2/2023, 9:54:25 PM	0	2.881	71.4	95.6	0
7/2/2023, 10:04:25 PM	0	2.881	71.2	95.8	0
7/2/2023, 10:14:25 PM	0	2.881	71.2	96	0
7/2/2023, 10:24:25 PM	0	2.881	71.2	96.2	0
7/2/2023, 10:34:25 PM	0	2.881	71.2	96.4	0
7/2/2023, 10:44:25 PM	0	2.881	71.1	96.5	0
7/2/2023, 10:54:25 PM	0	2.881	71.1	96.6	0
7/2/2023, 11:04:25 PM	0	2.881	71.1	96.7	0
7/2/2023, 11:14:25 PM	0	2.881	70.9	96.6	0
7/2/2023, 11:24:25 PM	0	2.881	70.9	96.7	0

North Monitoring Station

Time Stamp	H_2S (ppb)	Battery (Volts)	Temperature (°F)	Humidity (%)	1-Hour Average (ppb)
7/2/2023, 11:34:25 PM	0	2.881	70.7	96.7	0
7/2/2023, 11:44:25 PM	0	2.881	70.7	96.7	0
7/2/2023, 11:54:25 PM	0	2.881	70.5	96.7	0
7/3/2023, 12:04:25 AM	0	2.881	70.3	96.7	0
7/3/2023, 12:14:25 AM	0	2.881	70.3	96.6	0
7/3/2023, 12:24:25 AM	0	2.881	70.2	96.6	0
7/3/2023, 12:34:25 AM	0	2.881	70.2	96.6	0
7/3/2023, 12:44:25 AM	0	2.881	70	96.6	0
7/3/2023, 12:54:25 AM	0	2.881	69.8	96.7	0
7/3/2023, 1:04:25 AM	0	2.872	69.8	96.8	0
7/3/2023, 1:14:25 AM	0	2.872	69.8	96.9	0
7/3/2023, 1:24:25 AM	0	2.872	69.8	97.1	0
7/3/2023, 1:34:25 AM	0	2.872	69.8	97.2	0
7/3/2023, 1:44:25 AM	0	2.872	69.8	97.2	0
7/3/2023, 1:54:25 AM	0	2.872	69.8	97.3	0
7/3/2023, 2:04:25 AM	0	2.872	69.8	97.5	0
7/3/2023, 2:14:25 AM	0	2.872	69.8	97.5	0
7/3/2023, 2:24:25 AM	0	2.872	69.6	97.4	0
7/3/2023, 2:34:25 AM	0	2.872	69.4	97.3	0
7/3/2023, 2:44:25 AM	0	2.872	69.4	97.3	0
7/3/2023, 2:54:25 AM	0	2.872	69.3	97.3	0
7/3/2023, 3:04:25 AM	0	2.872	69.3	97.3	0
7/3/2023, 3:14:25 AM	0	2.872	69.3	97.3	0
7/3/2023, 3:24:25 AM	0	2.872	69.3	97.4	0
7/3/2023, 3:34:25 AM	0	2.872	69.3	97.4	0
7/3/2023, 3:44:25 AM	0	2.872	69.1	97.4	0
7/3/2023, 3:54:25 AM	0	2.872	69.1	97.4	0
7/3/2023, 4:04:25 AM	0	2.863	69.1	97.5	0
7/3/2023, 4:14:25 AM	0	2.863	69.1	97.6	0
7/3/2023, 4:24:25 AM	0	2.863	69.1	97.7	0
7/3/2023, 4:34:25 AM	0	2.863	69.1	97.8	0
7/3/2023, 4:44:25 AM	0	2.863	69.1	97.8	0
7/3/2023, 4:54:25 AM	0	2.863	68.9	97.8	0
7/3/2023, 5:04:25 AM	0	2.863	68.9	97.8	0
7/3/2023, 5:14:25 AM	0	2.863	68.9	97.8	0
7/3/2023, 5:24:25 AM	0	2.863	68.9	97.8	0
7/3/2023, 5:34:25 AM	0	2.863	68.9	98	0
7/3/2023, 5:44:25 AM	0	2.863	68.9	98.1	0
7/3/2023, 5:54:25 AM	0	2.863	69.1	98.2	0
7/3/2023, 6:04:25 AM	0	2.863	69.1	98.3	0
7/3/2023, 6:14:25 AM	0	2.863	69.1	98.4	0
7/3/2023, 6:24:25 AM	0	2.863	69.3	98.6	0
7/3/2023, 6:34:25 AM	0	2.863	69.3	98.6	0
7/3/2023, 6:44:25 AM	0	2.863	69.3	98.7	0
7/3/2023, 6:54:25 AM	0	2.854	69.4	98.7	0
7/3/2023, 7:04:25 AM	0	2.854	69.4	98.8	0
7/3/2023, 7:14:25 AM	0	2.854	69.4	98.8	0
7/3/2023, 7:24:25 AM	0	2.854	69.4	98.9	0
7/3/2023, 7:34:25 AM	0	2.854	69.6	98.9	0
7/3/2023, 7:44:25 AM	0	2.854	69.6	99	0
7/3/2023, 7:54:25 AM	0	2.854	69.6	99	0
7/3/2023, 8:04:25 AM	0	2.854	69.8	99.1	0
7/3/2023, 8:14:25 AM	0	2.854	69.8	99.2	0
7/3/2023, 8:24:25 AM	0	2.854	70	99.2	0
7/3/2023, 8:34:25 AM	0	2.846	70.2	99.3	0
7/3/2023, 8:44:25 AM	0	2.846	70.3	99.4	0
7/3/2023, 8:54:25 AM	0	2.846	70.5	99.5	0

North Monitoring Station

Time Stamp	H_2S (ppb)	Battery (Volts)	Temperature (°F)	Humidity (%)	1-Hour Average (ppb)
7/3/2023, 9:04:25 AM	0	2.846	70.7	99.5	0
7/3/2023, 9:14:25 AM	0	2.846	70.9	99.6	0
7/3/2023, 9:24:25 AM	0	2.846	70.9	99.6	0
7/3/2023, 9:34:25 AM	0	2.846	71.1	99.7	0
7/3/2023, 9:44:25 AM	0	2.846	71.1	99.6	0
7/3/2023, 9:54:25 AM	0	2.846	71.2	99.6	0
7/3/2023, 10:04:25 AM	0	2.846	71.4	99.6	0
7/3/2023, 10:14:25 AM	0	2.846	71.6	99.6	0
7/3/2023, 10:24:25 AM	0	2.846	71.8	99.5	0
7/3/2023, 10:34:25 AM	0	2.846	71.6	99.4	0
7/3/2023, 10:44:25 AM	0	2.846	71.6	99.3	0
7/3/2023, 10:54:25 AM	0	2.846	71.6	99.2	0
7/3/2023, 11:04:25 AM	0	2.846	71.6	99.1	0
7/3/2023, 11:14:25 AM	0	2.846	71.6	99.1	0
7/3/2023, 11:24:25 AM	0	2.846	71.6	98.9	0
7/3/2023, 11:34:25 AM	0	2.846	71.4	98.8	0
7/3/2023, 11:44:25 AM	0	2.846	71.4	98.8	0
7/3/2023, 11:54:25 AM	0	2.846	71.2	98.6	0
7/3/2023, 12:04:25 PM	0	2.846	71.2	98.6	0
7/3/2023, 12:14:25 PM	0	2.846	71.2	98.4	0
7/3/2023, 12:24:25 PM	0	2.846	71.2	98.2	0
7/3/2023, 12:34:25 PM	0	2.846	71.2	98	0
7/3/2023, 12:44:25 PM	0	2.846	71.1	97.6	0
7/3/2023, 12:54:25 PM	0	2.846	71.2	97.4	0
7/3/2023, 1:04:25 PM	0	2.846	71.2	97.2	0
7/3/2023, 1:14:25 PM	0	2.846	71.4	96.8	0
7/3/2023, 1:24:25 PM	0	2.846	71.4	96.6	0
7/3/2023, 1:34:25 PM	0	2.846	71.6	96.2	0
7/3/2023, 1:44:25 PM	0	2.846	71.6	96	0
7/3/2023, 1:54:25 PM	0	2.846	71.4	95.7	0
7/3/2023, 2:04:25 PM	0	2.846	71.2	95.3	0
7/3/2023, 2:14:25 PM	0	2.846	71.1	95.3	0
7/3/2023, 2:24:25 PM	0	2.846	70.9	95.6	0
7/3/2023, 2:34:25 PM	0	2.846	70.9	96	0
7/3/2023, 2:44:25 PM	0	2.846	71.1	96.5	0
7/3/2023, 2:54:25 PM	0	2.846	71.2	96.9	0
7/3/2023, 3:04:25 PM	0	2.846	71.2	97	0
7/3/2023, 3:14:25 PM	0	2.846	71.4	96.8	0
7/3/2023, 3:24:25 PM	0	2.846	71.8	96.9	0
7/3/2023, 3:34:25 PM	0	2.846	72.3	97.1	0
7/3/2023, 3:44:25 PM	0	2.846	72.9	97.1	0
7/3/2023, 3:54:25 PM	0	2.846	73.4	96.9	0
7/3/2023, 4:04:25 PM	0	2.846	73.9	96.6	0
7/3/2023, 4:14:25 PM	0	2.846	74.5	96.3	0
7/3/2023, 4:24:25 PM	0	2.846	74.8	95.8	0
7/3/2023, 4:34:25 PM	0	2.846	75.2	95.2	0
7/3/2023, 4:44:25 PM	0	2.846	75.4	95	0
7/3/2023, 4:54:25 PM	0	2.846	75.4	94.6	0
7/3/2023, 5:04:25 PM	0	2.846	75.4	94.2	0
7/3/2023, 5:14:25 PM	0	2.846	75.6	93.8	0
7/3/2023, 5:24:25 PM	0	2.846	75.6	93.5	0
7/3/2023, 5:34:25 PM	0	2.846	75.7	93.7	0
7/3/2023, 5:44:25 PM	0	2.846	75.7	93.5	0
7/3/2023, 5:54:25 PM	0	2.846	75.9	93	0
7/3/2023, 6:04:25 PM	0	2.846	76.1	92.6	0
7/3/2023, 6:14:25 PM	0	2.846	76.3	92.5	0
7/3/2023, 6:24:25 PM	0	2.846	76.5	92.1	0

North Monitoring Station

Time Stamp	H_2S (ppb)	Battery (Volts)	Temperature (°F)	Humidity (%)	1-Hour Average (ppb)
7/3/2023, 6:34:25 PM	0	2.846	76.8	91.6	0
7/3/2023, 6:44:25 PM	0	2.837	76.8	90.8	0
7/3/2023, 6:54:25 PM	0	2.837	76.6	90	0
7/3/2023, 7:04:25 PM	0	2.846	76.3	89.6	0
7/3/2023, 7:14:25 PM	0	2.846	76.1	89.3	0
7/3/2023, 7:24:25 PM	0	2.846	75.7	89.4	0
7/3/2023, 7:34:25 PM	0	2.846	75.4	89.4	0
7/3/2023, 7:44:25 PM	0	2.837	75	89.3	0
7/3/2023, 7:54:25 PM	0	2.837	74.7	89.1	0
7/3/2023, 8:04:25 PM	0	2.837	74.3	89.2	0
7/3/2023, 8:14:25 PM	0	2.837	73.9	89.6	0
7/3/2023, 8:24:25 PM	0	2.837	73.4	90	0
7/3/2023, 8:34:25 PM	0	2.837	73	90.3	0
7/3/2023, 8:44:25 PM	0	2.837	72.5	90.6	0
7/3/2023, 8:54:25 PM	0	2.837	72	90.9	0
7/3/2023, 9:04:25 PM	0	2.837	71.6	91.1	0
7/3/2023, 9:14:25 PM	0	2.837	71.1	91.5	0
7/3/2023, 9:24:25 PM	0	2.837	70.9	91.9	0
7/3/2023, 9:34:25 PM	0	2.837	70.5	92.1	0
7/3/2023, 9:44:25 PM	0	2.837	70.2	92	0
7/3/2023, 9:54:25 PM	0	2.837	69.6	92	0
7/3/2023, 10:04:25 PM	0	2.837	69.3	92.1	0
7/3/2023, 10:14:25 PM	0	2.837	69.1	92.3	0
7/3/2023, 10:24:25 PM	0	2.837	68.7	92.5	0
7/3/2023, 10:34:25 PM	0	2.837	68.4	92.7	0
7/3/2023, 10:44:25 PM	0	2.837	68.2	93	0
7/3/2023, 10:54:25 PM	3	2.837	67.8	93.1	0.5
7/3/2023, 11:04:25 PM	0	2.837	67.6	93.3	0.5
7/3/2023, 11:14:25 PM	0	2.837	67.5	93.5	0.5
7/3/2023, 11:24:25 PM	0	2.837	67.3	93.8	0.5
7/3/2023, 11:34:25 PM	0	2.837	67.1	94.2	0.5
7/3/2023, 11:44:25 PM	0	2.837	67.1	94.7	0.5
7/3/2023, 11:54:25 PM	0	2.837	67.1	95	0
7/4/2023, 12:04:25 AM	0	2.828	66.9	95.2	0
7/4/2023, 12:14:25 AM	0	2.828	66.9	95.3	0
7/4/2023, 12:24:25 AM	0	2.828	66.9	95.5	0
7/4/2023, 12:34:25 AM	0	2.828	66.7	95.7	0
7/4/2023, 12:44:25 AM	0	2.828	66.7	95.9	0
7/4/2023, 12:54:25 AM	0	2.828	66.6	95.8	0
7/4/2023, 1:04:25 AM	0	2.828	66.4	95.6	0
7/4/2023, 1:14:25 AM	0	2.828	66.2	95.4	0
7/4/2023, 1:24:25 AM	0	2.828	66	95.5	0
7/4/2023, 1:34:25 AM	0	2.828	65.8	95.6	0
7/4/2023, 1:44:25 AM	0	2.828	65.7	95.4	0
7/4/2023, 1:54:25 AM	0	2.828	65.5	95.4	0
7/4/2023, 2:04:25 AM	5	2.828	65.3	95.4	0.833333333
7/4/2023, 2:14:25 AM	0	2.828	65.1	95.6	0.833333333
7/4/2023, 2:24:25 AM	0	2.828	65.1	95.6	0.833333333
7/4/2023, 2:34:25 AM	0	2.828	64.9	95.7	0.833333333
7/4/2023, 2:44:25 AM	0	2.828	64.8	95.6	0.833333333
7/4/2023, 2:54:25 AM	0	2.828	64.6	95.5	0.833333333
7/4/2023, 3:04:25 AM	0	2.828	64.4	95.4	0
7/4/2023, 3:14:25 AM	0	2.828	64.2	95.3	0
7/4/2023, 3:24:25 AM	0	2.828	64	95.4	0
7/4/2023, 3:34:25 AM	0	2.828	63.9	95.4	0
7/4/2023, 3:44:25 AM	0	2.828	63.7	95.5	0
7/4/2023, 3:54:25 AM	0	2.828	63.7	95.6	0

North Monitoring Station

Time Stamp	H_2S (ppb)	Battery (Volts)	Temperature (°F)	Humidity (%)	1-Hour Average (ppb)
7/4/2023, 4:04:25 AM	0	2.828	63.7	95.8	0
7/4/2023, 4:14:25 AM	0	2.828	63.5	95.9	0
7/4/2023, 4:24:25 AM	0	2.828	63.5	95.9	0
7/4/2023, 4:34:25 AM	0	2.819	63.3	96	0
7/4/2023, 4:44:25 AM	0	2.819	63.1	95.9	0
7/4/2023, 4:54:25 AM	0	2.819	63.1	96	0
7/4/2023, 5:04:25 AM	0	2.819	63	96	0
7/4/2023, 5:14:25 AM	0	2.819	62.8	95.9	0
7/4/2023, 5:24:25 AM	0	2.819	62.8	96	0
7/4/2023, 5:34:25 AM	0	2.819	62.6	96	0
7/4/2023, 5:44:25 AM	0	2.819	62.6	96.1	0
7/4/2023, 5:54:25 AM	0	2.819	62.6	96.2	0
7/4/2023, 6:04:25 AM	0	2.819	62.6	96.4	0
7/4/2023, 6:14:25 AM	0	2.819	62.6	96.4	0
7/4/2023, 6:24:25 AM	0	2.819	62.6	96.6	0
7/4/2023, 6:34:25 AM	4	2.819	62.6	96.9	0.666666667
7/4/2023, 6:44:25 AM	0	2.819	62.8	97.1	0.666666667
7/4/2023, 6:54:25 AM	0	2.819	63	97.4	0.666666667
7/4/2023, 7:04:25 AM	0	2.819	63.5	97.8	0.666666667
7/4/2023, 7:14:25 AM	0	2.819	63.9	98.2	0.666666667
7/4/2023, 7:24:25 AM	0	2.819	64.4	98.5	0.666666667
7/4/2023, 7:34:25 AM	0	2.819	65.1	98.8	0
7/4/2023, 7:44:25 AM	0	2.819	65.7	99	0
7/4/2023, 7:54:25 AM	0	2.819	66.2	99.3	0
7/4/2023, 8:04:25 AM	0	2.819	66.6	99.4	0
7/4/2023, 8:14:25 AM	0	2.819	66.9	99.6	0
7/4/2023, 8:24:25 AM	0	2.819	67.5	99.8	0
7/4/2023, 8:34:25 AM	0	2.819	67.8	99.9	0
7/4/2023, 8:44:25 AM	0	2.819	68.4	100	0
7/4/2023, 8:54:25 AM	0	2.819	68.9	100	0
7/4/2023, 9:04:25 AM	0	2.819	69.4	100	0
7/4/2023, 9:14:25 AM	0	2.819	70	100	0
7/4/2023, 9:24:25 AM	0	2.819	70.5	100	0
7/4/2023, 9:34:25 AM	0	2.819	71.1	99.9	0
7/4/2023, 9:44:25 AM	0	2.819	71.6	99.5	0
7/4/2023, 9:54:25 AM	0	2.819	72.1	98.8	0
7/4/2023, 10:04:25 AM	0	2.819	72.7	98	0
7/4/2023, 10:14:25 AM	0	2.819	73.2	96.8	0
7/4/2023, 10:24:25 AM	0	2.819	73.9	95.4	0
7/4/2023, 10:34:25 AM	0	2.819	74.5	94.1	0
7/4/2023, 10:44:25 AM	0	2.819	75	93.4	0
7/4/2023, 10:54:25 AM	0	2.819	75.7	92.4	0
7/4/2023, 11:04:25 AM	0	2.819	76.5	91.4	0
7/4/2023, 11:14:25 AM	0	2.819	77	90.1	0
7/4/2023, 11:24:25 AM	0	2.819	77.7	89.2	0
7/4/2023, 11:34:25 AM	0	2.819	78.3	88.5	0
7/4/2023, 11:44:25 AM	0	2.819	79.3	87.5	0
7/4/2023, 11:54:25 AM	0	2.819	80.6	86.2	0
7/4/2023, 12:04:25 PM	0	2.819	81.7	84.4	0
7/4/2023, 12:14:25 PM	0	2.819	82.8	83	0
7/4/2023, 12:24:25 PM	0	2.819	83.7	81.8	0
7/4/2023, 12:34:25 PM	0	2.819	84.6	80.9	0
7/4/2023, 12:44:25 PM	0	2.819	85.5	79.1	0
7/4/2023, 12:54:25 PM	0	2.828	86.2	78.3	0
7/4/2023, 1:04:25 PM	0	2.828	86.5	77.4	0
7/4/2023, 1:14:25 PM	0	2.828	87.1	76.7	0
7/4/2023, 1:24:25 PM	0	2.828	87.3	76.5	0

North Monitoring Station

Time Stamp	H_2S (ppb)	Battery (Volts)	Temperature (°F)	Humidity (%)	1-Hour Average (ppb)
7/4/2023, 1:34:25 PM	0	2.828	87.6	76.4	0
7/4/2023, 1:44:25 PM	0	2.828	88.3	75.8	0
7/4/2023, 1:54:25 PM	0	2.828	89.1	74.7	0
7/4/2023, 2:04:25 PM	0	2.828	89.4	73.1	0
7/4/2023, 2:14:25 PM	0	2.828	89.8	73.4	0
7/4/2023, 2:24:25 PM	0	2.828	89.8	72.9	0
7/4/2023, 2:34:25 PM	0	2.828	90	72	0
7/4/2023, 2:44:25 PM	0	2.828	90	71.3	0
7/4/2023, 2:54:25 PM	0	2.828	90	71.3	0
7/4/2023, 3:04:25 PM	0	2.828	89.8	71.4	0
7/4/2023, 3:14:25 PM	0	2.828	89.6	71.6	0
7/4/2023, 3:24:25 PM	0	2.828	89.6	71.4	0
7/4/2023, 3:34:25 PM	0	2.828	89.6	71.8	0
7/4/2023, 3:44:25 PM	0	2.828	89.4	71.2	0
7/4/2023, 3:54:25 PM	0	2.837	89.1	71.9	0
7/4/2023, 4:04:25 PM	0	2.837	88.9	70.9	0
7/4/2023, 4:14:25 PM	0	2.837	88.7	71.4	0
7/4/2023, 4:24:25 PM	0	2.837	88.5	71	0
7/4/2023, 4:34:25 PM	0	2.837	88.2	71	0
7/4/2023, 4:44:25 PM	0	2.837	88	71	0
7/4/2023, 4:54:25 PM	0	2.837	88	70.9	0
7/4/2023, 5:04:25 PM	0	2.837	87.6	71.5	0
7/4/2023, 5:14:25 PM	0	2.837	87.4	71.7	0
7/4/2023, 5:24:25 PM	0	2.837	87.3	71.8	0
7/4/2023, 5:34:25 PM	0	2.837	87.1	71.8	0
7/4/2023, 5:44:25 PM	0	2.837	86.7	72.1	0
7/4/2023, 5:54:25 PM	0	2.837	86.5	72.5	0
7/4/2023, 6:04:25 PM	0	2.837	86.2	73.5	0
7/4/2023, 6:14:25 PM	0	2.837	86	73.5	0
7/4/2023, 6:24:25 PM	0	2.837	85.6	73.8	0
7/4/2023, 6:34:25 PM	0	2.837	85.5	73.9	0
7/4/2023, 6:44:25 PM	0	2.837	85.1	75.5	0
7/4/2023, 6:54:25 PM	0	2.837	84.7	75.1	0
7/4/2023, 7:04:25 PM	0	2.837	84.2	75.4	0
7/4/2023, 7:14:25 PM	0	2.837	83.8	76.2	0
7/4/2023, 7:24:25 PM	0	2.837	83.3	76.7	0
7/4/2023, 7:34:25 PM	0	2.837	82.9	77.2	0
7/4/2023, 7:44:25 PM	0	2.837	82.4	79.1	0
7/4/2023, 7:54:25 PM	0	2.837	81.7	79.5	0
7/4/2023, 8:04:25 PM	0	2.837	81.1	81.2	0
7/4/2023, 8:14:25 PM	0	2.837	80.4	82.1	0
7/4/2023, 8:24:25 PM	0	2.828	79.9	83	0
7/4/2023, 8:34:25 PM	0	2.837	79.2	84.2	0
7/4/2023, 8:44:25 PM	0	2.828	78.6	84.7	0
7/4/2023, 8:54:25 PM	0	2.828	77.9	85	0
7/4/2023, 9:04:25 PM	0	2.828	77.2	85.4	0
7/4/2023, 9:14:25 PM	0	2.828	76.5	85.9	0
7/4/2023, 9:24:25 PM	0	2.828	75.9	86.4	0
7/4/2023, 9:34:25 PM	0	2.828	75.2	86.8	0
7/4/2023, 9:44:25 PM	0	2.828	74.7	86.9	0
7/4/2023, 9:54:25 PM	0	2.828	74.1	87.4	0
7/4/2023, 10:04:25 PM	0	2.828	73.6	88.1	0
7/4/2023, 10:14:25 PM	0	2.828	73.2	88.4	0
7/4/2023, 10:24:25 PM	0	2.828	72.9	88.7	0
7/4/2023, 10:34:25 PM	0	2.828	72.5	88.8	0
7/4/2023, 10:44:25 PM	0	2.828	72	89.1	0
7/4/2023, 10:54:25 PM	4	2.828	71.6	89.5	0.666666667

North Monitoring Station

Time Stamp	H_2S (ppb)	Battery (Volts)	Temperature (°F)	Humidity (%)	1-Hour Average (ppb)
7/4/2023, 11:04:25 PM	3	2.828	71.4	89.9	1.166666667
7/4/2023, 11:14:25 PM	0	2.828	71.1	90.5	1.166666667
7/4/2023, 11:24:25 PM	0	2.828	70.9	90.7	1.166666667
7/4/2023, 11:34:25 PM	0	2.828	70.5	90.8	1.166666667
7/4/2023, 11:44:25 PM	0	2.819	70.3	90.9	1.166666667
7/4/2023, 11:54:25 PM	0	2.819	70.2	91.2	0.5
7/5/2023, 12:04:25 AM	0	2.819	69.8	91.7	0
7/5/2023, 12:14:25 AM	0	2.819	69.8	92.1	0
7/5/2023, 12:24:25 AM	0	2.819	69.6	92.4	0
7/5/2023, 12:34:25 AM	0	2.819	69.4	92.5	0
7/5/2023, 12:44:25 AM	0	2.819	69.3	92.6	0
7/5/2023, 12:54:25 AM	0	2.819	69.3	92.8	0
7/5/2023, 1:04:25 AM	0	2.819	69.1	92.9	0
7/5/2023, 1:14:25 AM	0	2.819	69.1	93.2	0
7/5/2023, 1:24:25 AM	0	2.819	68.9	93.4	0
7/5/2023, 1:34:25 AM	0	2.819	68.7	93.4	0
7/5/2023, 1:44:25 AM	0	2.819	68.5	93.5	0
7/5/2023, 1:54:25 AM	0	2.819	68.5	93.5	0
7/5/2023, 2:04:25 AM	0	2.819	68.4	93.5	0
7/5/2023, 2:14:25 AM	0	2.819	68.2	93.6	0
7/5/2023, 2:24:25 AM	0	2.819	68	93.6	0
7/5/2023, 2:34:25 AM	0	2.819	67.8	93.6	0
7/5/2023, 2:44:25 AM	0	2.819	67.8	93.6	0
7/5/2023, 2:54:25 AM	0	2.81	67.6	93.7	0
7/5/2023, 3:04:25 AM	0	2.81	67.5	93.9	0
7/5/2023, 3:14:25 AM	0	2.81	67.5	94	0
7/5/2023, 3:24:25 AM	0	2.81	67.3	94.2	0
7/5/2023, 3:34:25 AM	0	2.81	67.3	94.3	0
7/5/2023, 3:44:25 AM	0	2.81	67.1	94.4	0
7/5/2023, 3:54:25 AM	0	2.81	67.1	94.6	0
7/5/2023, 4:04:25 AM	0	2.81	66.9	94.8	0
7/5/2023, 4:14:25 AM	0	2.81	66.9	95	0
7/5/2023, 4:24:25 AM	0	2.81	66.9	95.3	0
7/5/2023, 4:34:25 AM	0	2.81	66.9	95.5	0
7/5/2023, 4:44:25 AM	0	2.81	66.9	95.6	0
7/5/2023, 4:54:25 AM	0	2.81	66.9	95.6	0
7/5/2023, 5:04:25 AM	0	2.81	66.7	95.6	0
7/5/2023, 5:14:25 AM	0	2.81	66.7	95.7	0
7/5/2023, 5:24:25 AM	0	2.81	66.7	95.7	0
7/5/2023, 5:34:25 AM	0	2.81	66.6	95.8	0
7/5/2023, 5:44:25 AM	4	2.81	66.6	95.8	0.666666667
7/5/2023, 5:54:25 AM	0	2.81	66.4	95.8	0.666666667
7/5/2023, 6:04:25 AM	0	2.81	66.4	95.7	0.666666667
7/5/2023, 6:14:25 AM	0	2.802	66.2	95.6	0.666666667
7/5/2023, 6:24:25 AM	0	2.802	66.2	95.6	0.666666667
7/5/2023, 6:34:25 AM	0	2.802	66.2	95.8	0.666666667
7/5/2023, 6:44:25 AM	5	2.802	66.4	96.1	0.833333333
7/5/2023, 6:54:25 AM	0	2.802	66.6	96.4	0.833333333
7/5/2023, 7:04:25 AM	0	2.802	66.7	96.8	0.833333333
7/5/2023, 7:14:25 AM	0	2.802	67.1	97.3	0.833333333
7/5/2023, 7:24:25 AM	0	2.802	67.6	97.7	0.833333333
7/5/2023, 7:34:25 AM	0	2.802	68	98.1	0.833333333
7/5/2023, 7:44:25 AM	0	2.802	68.7	98.4	0
7/5/2023, 7:54:25 AM	0	2.802	69.3	98.7	0
7/5/2023, 8:04:25 AM	0	2.802	69.8	98.9	0
7/5/2023, 8:14:25 AM	0	2.802	70.3	98.8	0
7/5/2023, 8:24:25 AM	0	2.802	71.1	98.5	0

North Monitoring Station

Time Stamp	H_2S (ppb)	Battery (Volts)	Temperature (°F)	Humidity (%)	1-Hour Average (ppb)
7/5/2023, 8:34:25 AM	0	2.802	71.6	98.2	0
7/5/2023, 8:44:25 AM	0	2.802	72.3	97.5	0
7/5/2023, 8:54:25 AM	0	2.802	72.9	96.7	0
7/5/2023, 9:04:25 AM	0	2.802	73.4	95.9	0
7/5/2023, 9:14:25 AM	0	2.802	74.1	94.7	0
7/5/2023, 9:24:25 AM	0	2.802	74.7	93.4	0
7/5/2023, 9:34:25 AM	0	2.802	75.4	92.2	0
7/5/2023, 9:44:25 AM	0	2.802	76.1	91.2	0
7/5/2023, 9:54:25 AM	0	2.802	76.6	90.4	0
7/5/2023, 10:04:25 AM	0	2.802	77.2	89.9	0
7/5/2023, 10:14:25 AM	0	2.802	77.7	89.3	0
7/5/2023, 10:24:25 AM	0	2.802	78.4	88.6	0
7/5/2023, 10:34:25 AM	0	2.802	79	87.8	0
7/5/2023, 10:44:25 AM	0	2.802	79.7	87	0
7/5/2023, 10:54:25 AM	0	2.802	80.2	86.1	0
7/5/2023, 11:04:25 AM	0	2.802	81	85.7	0
7/5/2023, 11:14:25 AM	0	2.802	81.9	84.5	0
7/5/2023, 11:24:25 AM	0	2.802	82.8	83.2	0
7/5/2023, 11:34:25 AM	0	2.802	83.7	82.2	0
7/5/2023, 11:44:25 AM	0	2.802	84.6	81.6	0
7/5/2023, 11:54:25 AM	0	2.802	85.3	81.1	0
7/5/2023, 12:04:25 PM	0	2.81	86.4	79.9	0
7/5/2023, 12:14:25 PM	0	2.81	87.3	79	0
7/5/2023, 12:24:25 PM	0	2.81	88.2	77.6	0
7/5/2023, 12:34:25 PM	0	2.81	89.1	75.9	0
7/5/2023, 12:44:25 PM	0	2.81	89.4	75.8	0
7/5/2023, 12:54:25 PM	0	2.81	89.2	75.3	0
7/5/2023, 1:04:25 PM	0	2.81	88.7	76	0
7/5/2023, 1:14:25 PM	0	2.81	88	76.3	0
7/5/2023, 1:24:25 PM	0	2.81	87.4	76.1	0
7/5/2023, 1:34:25 PM	0	2.81	87.4	75.5	0
7/5/2023, 1:44:25 PM	0	2.81	87.1	76	0
7/5/2023, 1:54:25 PM	0	2.81	86.7	77	0
7/5/2023, 2:04:25 PM	0	2.81	86.5	77.4	0
7/5/2023, 2:14:25 PM	0	2.81	86.4	77.4	0
7/5/2023, 2:24:25 PM	0	2.81	86.7	77.7	0
7/5/2023, 2:34:25 PM	0	2.81	87.4	77.4	0
7/5/2023, 2:44:25 PM	0	2.81	88.5	76.9	0
7/5/2023, 2:54:25 PM	0	2.81	89.1	76.9	0
7/5/2023, 3:04:25 PM	0	2.81	89.4	76.3	0
7/5/2023, 3:14:25 PM	0	2.81	89.6	75.3	0
7/5/2023, 3:24:25 PM	0	2.81	90	76.2	0
7/5/2023, 3:34:25 PM	0	2.81	90.3	75.4	0
7/5/2023, 3:44:25 PM	0	2.81	90.3	75.2	0
7/5/2023, 3:54:25 PM	0	2.81	90.3	74.3	0
7/5/2023, 4:04:25 PM	0	2.81	90.3	74.9	0
7/5/2023, 4:14:25 PM	0	2.81	90.3	74.3	0
7/5/2023, 4:24:25 PM	0	2.81	90.5	72.9	0
7/5/2023, 4:34:25 PM	0	2.81	90.3	73.8	0
7/5/2023, 4:44:25 PM	0	2.81	90.3	73.8	0
7/5/2023, 4:54:25 PM	0	2.81	90.3	73.5	0
7/5/2023, 5:04:25 PM	0	2.819	89.8	73.7	0
7/5/2023, 5:14:25 PM	0	2.819	89.2	74.3	0
7/5/2023, 5:24:25 PM	0	2.819	88.9	74.1	0
7/5/2023, 5:34:25 PM	0	2.819	88.5	74.6	0
7/5/2023, 5:44:25 PM	0	2.819	88	75.2	0
7/5/2023, 5:54:25 PM	0	2.819	87.8	75.6	0

North Monitoring Station

Time Stamp	H_2S (ppb)	Battery (Volts)	Temperature (°F)	Humidity (%)	1-Hour Average (ppb)
7/5/2023, 6:04:25 PM	0	2.819	87.6	75.6	0
7/5/2023, 6:14:25 PM	0	2.819	87.4	75.5	0
7/5/2023, 6:24:25 PM	0	2.819	87.3	75.3	0
7/5/2023, 6:34:25 PM	0	2.819	86.9	75.4	0
7/5/2023, 6:44:25 PM	0	2.819	86.7	76.5	0
7/5/2023, 6:54:25 PM	0	2.819	86.4	76.5	0
7/5/2023, 7:04:25 PM	0	2.819	86	77.3	0
7/5/2023, 7:14:25 PM	0	2.819	85.5	77.5	0
7/5/2023, 7:24:25 PM	0	2.819	85.1	77.9	0
7/5/2023, 7:34:25 PM	0	2.81	84.6	77.7	0
7/5/2023, 7:44:25 PM	0	2.81	84.2	78.2	0
7/5/2023, 7:54:25 PM	0	2.81	83.7	78.8	0
7/5/2023, 8:04:25 PM	0	2.81	82.9	80.4	0
7/5/2023, 8:14:25 PM	0	2.81	82.2	81.1	0
7/5/2023, 8:24:25 PM	0	2.81	81.5	82.3	0
7/5/2023, 8:34:25 PM	0	2.81	80.6	82.7	0
7/5/2023, 8:44:25 PM	0	2.81	80.1	83.7	0
7/5/2023, 8:54:25 PM	0	2.81	79.3	84.1	0
7/5/2023, 9:04:25 PM	0	2.81	78.6	85.1	0
7/5/2023, 9:14:25 PM	0	2.81	77.9	85.5	0
7/5/2023, 9:24:25 PM	0	2.81	77.4	86	0
7/5/2023, 9:34:25 PM	0	2.81	76.8	86.5	0
7/5/2023, 9:44:25 PM	0	2.81	76.3	87	0
7/5/2023, 9:54:25 PM	0	2.81	75.7	87.2	0
7/5/2023, 10:04:25 PM	0	2.81	75.2	87.4	0
7/5/2023, 10:14:25 PM	0	2.81	74.8	87.7	0
7/5/2023, 10:24:25 PM	0	2.81	74.3	88.3	0
7/5/2023, 10:34:25 PM	0	2.81	74.1	88.8	0
7/5/2023, 10:44:25 PM	0	2.81	73.8	89	0
7/5/2023, 10:54:25 PM	0	2.81	73.4	89.2	0
7/5/2023, 11:04:25 PM	0	2.802	73	89.4	0
7/5/2023, 11:14:25 PM	0	2.802	72.7	89.8	0
7/5/2023, 11:24:25 PM	0	2.802	72.5	90	0
7/5/2023, 11:34:25 PM	0	2.802	72.1	90.2	0
7/5/2023, 11:44:25 PM	0	2.802	71.8	90.6	0
7/5/2023, 11:54:25 PM	0	2.802	71.6	91.1	0
7/6/2023, 12:04:25 AM	0	2.802	71.4	91.3	0
7/6/2023, 12:14:25 AM	0	2.802	71.2	91.7	0
7/6/2023, 12:24:25 AM	0	2.802	71.2	92.2	0
7/6/2023, 12:34:25 AM	0	2.802	71.1	92.5	0
7/6/2023, 12:44:25 AM	0	2.802	71.1	93	0
7/6/2023, 12:54:25 AM	0	2.802	71.1	93.3	0
7/6/2023, 1:04:25 AM	0	2.802	71.1	93.6	0
7/6/2023, 1:14:25 AM	0	2.802	71.1	93.8	0
7/6/2023, 1:24:25 AM	0	2.802	71.1	93.8	0
7/6/2023, 1:34:25 AM	0	2.802	71.1	94	0
7/6/2023, 1:44:25 AM	0	2.793	70.9	94.2	0
7/6/2023, 1:54:25 AM	0	2.793	70.9	94.4	0
7/6/2023, 2:04:25 AM	0	2.793	70.9	94.3	0
7/6/2023, 2:14:25 AM	0	2.793	70.7	94.2	0
7/6/2023, 2:24:25 AM	0	2.793	70.5	94	0
7/6/2023, 2:34:25 AM	0	2.793	70.3	94	0
7/6/2023, 2:44:25 AM	0	2.793	70.3	94.2	0
7/6/2023, 2:54:25 AM	0	2.793	70.2	94.2	0
7/6/2023, 3:04:25 AM	0	2.793	70	94.1	0
7/6/2023, 3:14:25 AM	0	2.793	69.8	93.9	0
7/6/2023, 3:24:25 AM	12	2.793	69.6	93.7	2

North Monitoring Station

Time Stamp	H_2S (ppb)	Battery (Volts)	Temperature (°F)	Humidity (%)	1-Hour Average (ppb)
7/6/2023, 3:34:25 AM	0	2.793	69.4	93.9	2
7/6/2023, 3:44:25 AM	0	2.793	69.3	94	2
7/6/2023, 3:54:25 AM	0	2.793	69.1	93.9	2
7/6/2023, 4:04:25 AM	10	2.793	68.9	94	3.666666667
7/6/2023, 4:14:25 AM	0	2.793	68.7	94	3.666666667
7/6/2023, 4:24:25 AM	0	2.793	68.5	94	1.666666667
7/6/2023, 4:34:25 AM	4	2.793	68.4	94	2.333333333
7/6/2023, 4:44:25 AM	7	2.793	68.2	94.2	3.5
7/6/2023, 4:54:25 AM	0	2.784	68.2	94.2	3.5
7/6/2023, 5:04:25 AM	9	2.784	68	94.2	3.333333333
7/6/2023, 5:14:25 AM	0	2.784	67.8	94.3	3.333333333
7/6/2023, 5:24:25 AM	0	2.784	67.6	94.4	3.333333333
7/6/2023, 5:34:25 AM	0	2.784	67.6	94.3	2.666666667
7/6/2023, 5:44:25 AM	3	2.784	67.5	94.3	2
7/6/2023, 5:54:25 AM	4	2.784	67.3	94.5	2.666666667
7/6/2023, 6:04:25 AM	0	2.784	67.3	94.7	1.166666667
7/6/2023, 6:14:25 AM	0	2.784	67.3	94.8	1.166666667
7/6/2023, 6:24:25 AM	0	2.784	67.3	95.1	1.166666667
7/6/2023, 6:34:25 AM	0	2.784	67.3	95.5	1.166666667
7/6/2023, 6:44:25 AM	0	2.784	67.5	95.8	0.666666667
7/6/2023, 6:54:25 AM	0	2.784	67.6	96.2	0
7/6/2023, 7:04:25 AM	10	2.784	67.8	96.6	1.666666667
7/6/2023, 7:14:25 AM	0	2.784	68.2	96.9	1.666666667
7/6/2023, 7:24:25 AM	0	2.784	68.4	97.1	1.666666667
7/6/2023, 7:34:25 AM	0	2.784	68.5	97.4	1.666666667
7/6/2023, 7:44:25 AM	0	2.784	69.1	97.8	1.666666667
7/6/2023, 7:54:25 AM	0	2.784	69.6	98.2	1.666666667
7/6/2023, 8:04:25 AM	0	2.784	70.3	98.6	0
7/6/2023, 8:14:25 AM	0	2.784	71.1	98.9	0
7/6/2023, 8:24:25 AM	0	2.784	71.8	99.2	0
7/6/2023, 8:34:25 AM	0	2.784	72.3	99.4	0
7/6/2023, 8:44:25 AM	0	2.784	73	99.7	0
7/6/2023, 8:54:25 AM	0	2.784	73.8	99.9	0
7/6/2023, 9:04:25 AM	0	2.775	74.5	99.9	0
7/6/2023, 9:14:25 AM	0	2.775	75.2	99.7	0
7/6/2023, 9:24:25 AM	0	2.784	75.9	99.3	0
7/6/2023, 9:34:25 AM	0	2.784	76.5	98.5	0
7/6/2023, 9:44:25 AM	0	2.775	77.4	96.9	0
7/6/2023, 9:54:25 AM	0	2.784	78.1	94.7	0
7/6/2023, 10:04:25 AM	0	2.784	78.8	92.4	0
7/6/2023, 10:14:25 AM	0	2.784	79.5	91	0
7/6/2023, 10:24:25 AM	0	2.784	80.4	90	0
7/6/2023, 10:34:25 AM	0	2.784	81	88.9	0
7/6/2023, 10:44:25 AM	0	2.784	81.7	88.3	0
7/6/2023, 10:54:25 AM	0	2.784	82.4	86.9	0
7/6/2023, 11:04:25 AM	0	2.784	83.1	86	0
7/6/2023, 11:14:25 AM	0	2.784	84	85.1	0
7/6/2023, 11:24:25 AM	0	2.784	84.9	83.8	0
7/6/2023, 11:34:25 AM	0	2.784	85.8	83.5	0
7/6/2023, 11:44:25 AM	0	2.784	86.7	81.8	0
7/6/2023, 11:54:25 AM	0	2.784	87.6	80.1	0
7/6/2023, 12:04:25 PM	0	2.784	88.5	78.5	0
7/6/2023, 12:14:25 PM	0	2.784	89.4	77.4	0
7/6/2023, 12:24:25 PM	0	2.784	89.8	76.2	0
7/6/2023, 12:34:25 PM	0	2.784	89.2	75.7	0
7/6/2023, 12:44:25 PM	0	2.784	88.7	76.4	0
7/6/2023, 12:54:25 PM	0	2.784	88.3	77.1	0

North Monitoring Station

Time Stamp	H_2S (ppb)	Battery (Volts)	Temperature (°F)	Humidity (%)	1-Hour Average (ppb)
7/6/2023, 1:04:25 PM	0	2.784	88.9	75.9	0
7/6/2023, 1:14:25 PM	0	2.784	90	74.6	0
7/6/2023, 1:24:25 PM	0	2.793	90.1	75.3	0
7/6/2023, 1:34:25 PM	0	2.793	89.6	76.1	0
7/6/2023, 1:44:25 PM	0	2.793	89.1	76.5	0
7/6/2023, 1:54:25 PM	0	2.793	89.4	75.8	0
7/6/2023, 2:04:25 PM	0	2.793	90	75	0
7/6/2023, 2:14:25 PM	0	2.793	90.3	74.6	0
7/6/2023, 2:24:25 PM	0	2.793	91	73.1	0
7/6/2023, 2:34:25 PM	0	2.793	91	72.5	0
7/6/2023, 2:44:25 PM	0	2.793	91.2	72.2	0
7/6/2023, 2:54:25 PM	0	2.793	91.8	73.5	0
7/6/2023, 3:04:25 PM	0	2.793	92.1	71.4	0
7/6/2023, 3:14:25 PM	0	2.793	92.3	70.9	0
7/6/2023, 3:24:25 PM	0	2.793	92.7	70.8	0
7/6/2023, 3:34:25 PM	0	2.793	93	71.1	0
7/6/2023, 3:44:25 PM	0	2.793	93.2	67.8	0
7/6/2023, 3:54:25 PM	0	2.793	93.4	68.7	0
7/6/2023, 4:04:25 PM	0	2.793	93.2	69	0
7/6/2023, 4:14:25 PM	0	2.793	92.8	69.2	0
7/6/2023, 4:24:25 PM	0	2.793	92.1	68.2	0
7/6/2023, 4:34:25 PM	0	2.793	91.4	69.3	0
7/6/2023, 4:44:25 PM	0	2.793	90.3	69.6	0
7/6/2023, 4:54:25 PM	0	2.793	89.2	71.3	0
7/6/2023, 5:04:25 PM	0	2.793	87.8	74.7	0
7/6/2023, 5:14:25 PM	0	2.793	86	77.1	0
7/6/2023, 5:24:25 PM	0	2.793	84.6	79.1	0
7/6/2023, 5:34:25 PM	0	2.793	83.8	82.3	0
7/6/2023, 5:44:25 PM	0	2.793	83.3	84.5	0
7/6/2023, 5:54:25 PM	0	2.793	83.1	86.3	0
7/6/2023, 6:04:25 PM	0	2.793	83.1	86	0
7/6/2023, 6:14:25 PM	0	2.793	82.9	85.5	0
7/6/2023, 6:24:25 PM	0	2.793	82.8	87.1	0
7/6/2023, 6:34:25 PM	0	2.793	82.6	88	0
7/6/2023, 6:44:25 PM	0	2.793	82.4	87.8	0
7/6/2023, 6:54:25 PM	0	2.793	82.2	87.3	0
7/6/2023, 7:04:25 PM	0	2.793	82	85.3	0
7/6/2023, 7:14:25 PM	0	2.793	81.9	84.5	0
7/6/2023, 7:24:25 PM	0	2.793	81.5	83.9	0
7/6/2023, 7:34:25 PM	0	2.793	81.1	83.6	0
7/6/2023, 7:44:25 PM	0	2.793	80.8	84.2	0
7/6/2023, 7:54:25 PM	0	2.793	80.4	84.7	0
7/6/2023, 8:04:25 PM	0	2.793	79.9	85.2	0
7/6/2023, 8:14:25 PM	0	2.793	79.3	85.6	0
7/6/2023, 8:24:25 PM	0	2.793	78.8	86.1	0
7/6/2023, 8:34:25 PM	0	2.793	78.1	86.9	0
7/6/2023, 8:44:25 PM	0	2.784	77.5	87.3	0
7/6/2023, 8:54:25 PM	0	2.784	77.2	87.7	0
7/6/2023, 9:04:25 PM	0	2.784	76.6	88.5	0
7/6/2023, 9:14:25 PM	0	2.784	76.3	89	0
7/6/2023, 9:24:25 PM	0	2.784	75.9	89.5	0
7/6/2023, 9:34:25 PM	0	2.784	75.6	90	0
7/6/2023, 9:44:25 PM	0	2.784	75.4	90.4	0
7/6/2023, 9:54:25 PM	0	2.784	75.2	90.7	0
7/6/2023, 10:04:25 PM	0	2.784	75	90.9	0
7/6/2023, 10:14:25 PM	0	2.784	74.8	91.2	0
7/6/2023, 10:24:25 PM	3	2.784	74.7	91.5	0.5

North Monitoring Station

Time Stamp	H_2S (ppb)	Battery (Volts)	Temperature (°F)	Humidity (%)	1-Hour Average (ppb)
7/6/2023, 10:34:25 PM	0	2.784	74.5	91.9	0.5
7/6/2023, 10:44:25 PM	0	2.784	74.3	92.1	0.5
7/6/2023, 10:54:25 PM	5	2.784	74.1	92.2	1.333333333
7/6/2023, 11:04:25 PM	0	2.775	73.9	92.3	1.333333333
7/6/2023, 11:14:25 PM	0	2.784	73.8	92.4	1.333333333
7/6/2023, 11:24:25 PM	0	2.775	73.6	92.5	0.833333333
7/6/2023, 11:34:25 PM	0	2.775	73.4	92.5	0.833333333
7/6/2023, 11:44:25 PM	0	2.775	73.2	92.7	0.833333333
7/6/2023, 11:54:25 PM	0	2.775	73	92.8	0
7/7/2023, 12:04:25 AM	0	2.775	72.9	93.1	0
7/7/2023, 12:14:25 AM	0	2.775	72.9	93.1	0
7/7/2023, 12:24:25 AM	0	2.775	72.7	93.1	0
7/7/2023, 12:34:25 AM	0	2.775	72.5	93.2	0
7/7/2023, 12:44:25 AM	0	2.775	72.3	93.3	0
7/7/2023, 12:54:25 AM	0	2.775	72.1	93.4	0
7/7/2023, 1:04:25 AM	0	2.775	72.1	93.5	0
7/7/2023, 1:14:25 AM	0	2.775	71.8	93.3	0
7/7/2023, 1:24:25 AM	0	2.775	71.6	93.2	0
7/7/2023, 1:34:25 AM	0	2.775	71.4	93.5	0
7/7/2023, 1:44:25 AM	0	2.775	71.2	93.7	0
7/7/2023, 1:54:25 AM	0	2.775	71.1	93.6	0
7/7/2023, 2:04:25 AM	14	2.766	70.9	93.8	2.333333333
7/7/2023, 2:14:25 AM	0	2.766	70.9	94.2	2.333333333
7/7/2023, 2:24:25 AM	0	2.766	70.9	94.6	2.333333333
7/7/2023, 2:34:25 AM	0	2.766	70.7	94.9	2.333333333
7/7/2023, 2:44:25 AM	0	2.766	70.7	95	2.333333333
7/7/2023, 2:54:25 AM	0	2.766	70.7	94.9	2.333333333
7/7/2023, 3:04:25 AM	0	2.766	70.5	94.9	0
7/7/2023, 3:14:25 AM	0	2.766	70.3	95.1	0
7/7/2023, 3:24:25 AM	0	2.766	70.3	95.3	0
7/7/2023, 3:34:25 AM	0	2.766	70.3	95.5	0
7/7/2023, 3:44:25 AM	0	2.766	70.3	95.7	0
7/7/2023, 3:54:25 AM	0	2.766	70.3	95.9	0
7/7/2023, 4:04:25 AM	6	2.766	70.5	96.1	1
7/7/2023, 4:14:25 AM	0	2.766	70.5	96.2	1
7/7/2023, 4:24:25 AM	0	2.766	70.5	96.3	1
7/7/2023, 4:34:25 AM	0	2.766	70.5	96.4	1
7/7/2023, 4:44:25 AM	3	2.766	70.5	96.6	1.5
7/7/2023, 4:54:25 AM	0	2.766	70.7	96.7	1.5
7/7/2023, 5:04:25 AM	0	2.766	70.7	96.9	0.5
7/7/2023, 5:14:25 AM	0	2.758	70.7	97.1	0.5
7/7/2023, 5:24:25 AM	0	2.758	70.9	97.2	0.5
7/7/2023, 5:34:25 AM	4	2.758	70.9	97.3	1.166666667
7/7/2023, 5:44:25 AM	7	2.758	71.1	97.5	1.833333333
7/7/2023, 5:54:25 AM	12	2.758	71.1	97.7	3.833333333
7/7/2023, 6:04:25 AM	5	2.758	71.1	97.8	4.666666667
7/7/2023, 6:14:25 AM	0	2.758	71.2	97.9	4.666666667
7/7/2023, 6:24:25 AM	0	2.758	71.2	98	4.666666667
7/7/2023, 6:34:25 AM	4	2.758	71.2	98.1	4.666666667
7/7/2023, 6:44:25 AM	0	2.758	71.4	98.1	3.5
7/7/2023, 6:54:25 AM	0	2.758	71.6	98.3	1.5
7/7/2023, 7:04:25 AM	0	2.758	71.8	98.4	0.666666667
7/7/2023, 7:14:25 AM	0	2.758	72.1	98.6	0.666666667
7/7/2023, 7:24:25 AM	0	2.758	72.5	98.6	0.666666667
7/7/2023, 7:34:25 AM	0	2.758	72.7	98.7	0
7/7/2023, 7:44:25 AM	0	2.758	73	98.6	0
7/7/2023, 7:54:25 AM	0	2.758	73.4	98.5	0

North Monitoring Station

Time Stamp	H_2S (ppb)	Battery (Volts)	Temperature (°F)	Humidity (%)	1-Hour Average (ppb)
7/7/2023, 8:04:25 AM	0	2.758	73.8	98.3	0
7/7/2023, 8:14:25 AM	0	2.758	73.9	97.9	0
7/7/2023, 8:24:25 AM	0	2.758	74.3	97.5	0
7/7/2023, 8:34:25 AM	0	2.758	74.7	97.2	0
7/7/2023, 8:44:25 AM	0	2.758	75	96.6	0
7/7/2023, 8:54:25 AM	0	2.758	75.4	95.8	0
7/7/2023, 9:04:25 AM	0	2.758	75.6	95.2	0
7/7/2023, 9:14:25 AM	0	2.758	75.9	94.5	0
7/7/2023, 9:24:25 AM	0	2.758	76.1	93.7	0
7/7/2023, 9:34:25 AM	0	2.758	76.5	92.9	0
7/7/2023, 9:44:25 AM	0	2.758	76.6	92.3	0
7/7/2023, 9:54:25 AM	0	2.758	76.8	92	0
7/7/2023, 10:04:25 AM	0	2.758	76.8	91.6	0
7/7/2023, 10:14:25 AM	0	2.758	76.6	91.7	0
7/7/2023, 10:24:25 AM	0	2.758	76.5	91.9	0
7/7/2023, 10:34:25 AM	0	2.758	76.3	92.2	0
7/7/2023, 10:44:25 AM	0	2.758	76.3	92.6	0
7/7/2023, 10:54:25 AM	0	2.758	76.3	93.3	0
7/7/2023, 11:04:25 AM	0	2.758	76.3	93.5	0
7/7/2023, 11:14:25 AM	0	2.758	76.3	93.3	0
7/7/2023, 11:24:25 AM	0	2.758	76.1	92.8	0
7/7/2023, 11:34:25 AM	0	2.758	75.7	92.6	0
7/7/2023, 11:44:25 AM	0	2.758	75.4	91.9	0
7/7/2023, 11:54:25 AM	0	2.758	74.5	91.1	0
7/7/2023, 12:04:25 PM	0	2.758	73.8	91.2	0
7/7/2023, 12:14:25 PM	0	2.758	73	91.4	0
7/7/2023, 12:24:25 PM	0	2.758	72.5	91.4	0
7/7/2023, 12:34:25 PM	0	2.758	72	91.5	0
7/7/2023, 12:44:25 PM	0	2.749	71.6	92.1	0
7/7/2023, 12:54:25 PM	0	2.749	71.6	92.6	0
7/7/2023, 1:04:25 PM	0	2.749	71.6	93.5	0
7/7/2023, 1:14:25 PM	0	2.749	71.8	94.3	0
7/7/2023, 1:24:25 PM	0	2.749	71.8	94.9	0
7/7/2023, 1:34:25 PM	0	2.749	72	95.5	0
7/7/2023, 1:44:25 PM	0	2.749	72.3	95.9	0
7/7/2023, 1:54:25 PM	0	2.749	72.9	96.5	0
7/7/2023, 2:04:25 PM	0	2.749	73.2	96.8	0
7/7/2023, 2:14:25 PM	0	2.749	73.6	97	0
7/7/2023, 2:24:25 PM	0	2.749	73.9	97	0
7/7/2023, 2:34:25 PM	0	2.749	74.3	97	0
7/7/2023, 2:44:25 PM	0	2.749	75	97	0
7/7/2023, 2:54:25 PM	0	2.749	75.7	96.5	0
7/7/2023, 3:04:25 PM	0	2.749	76.6	96	0
7/7/2023, 3:14:25 PM	0	2.749	77.4	94.6	0
7/7/2023, 3:24:25 PM	0	2.749	77.9	93.8	0
7/7/2023, 3:34:25 PM	0	2.749	78.3	92.5	0
7/7/2023, 3:44:25 PM	0	2.749	78.6	91.4	0
7/7/2023, 3:54:25 PM	0	2.749	79.3	90.4	0
7/7/2023, 4:04:25 PM	0	2.749	79.9	89.6	0
7/7/2023, 4:14:25 PM	0	2.749	80.4	89.1	0
7/7/2023, 4:24:25 PM	0	2.749	80.6	87.2	0
7/7/2023, 4:34:25 PM	0	2.749	80.8	86.4	0
7/7/2023, 4:44:25 PM	0	2.749	81.1	86.3	0
7/7/2023, 4:54:25 PM	0	2.749	81.1	85.5	0
7/7/2023, 5:04:25 PM	0	2.749	81.3	84.6	0
7/7/2023, 5:14:25 PM	0	2.749	81.3	83.8	0
7/7/2023, 5:24:25 PM	0	2.749	81.3	82.6	0

North Monitoring Station

Time Stamp	H_2S (ppb)	Battery (Volts)	Temperature (°F)	Humidity (%)	1-Hour Average (ppb)
7/7/2023, 5:34:25 PM	0	2.749	81.1	81.8	0
7/7/2023, 5:44:25 PM	0	2.749	81.1	80.4	0
7/7/2023, 5:54:25 PM	0	2.749	80.8	79.3	0
7/7/2023, 6:04:25 PM	0	2.749	80.6	78.8	0
7/7/2023, 6:14:25 PM	0	2.749	80.2	78.7	0
7/7/2023, 6:24:25 PM	0	2.749	80.1	78.5	0
7/7/2023, 6:34:25 PM	0	2.749	79.7	78.3	0
7/7/2023, 6:44:25 PM	0	2.749	79.3	78.7	0
7/7/2023, 6:54:25 PM	0	2.749	79	78.2	0
7/7/2023, 7:04:25 PM	0	2.749	78.6	76.2	0
7/7/2023, 7:14:25 PM	0	2.749	78.3	75.4	0
7/7/2023, 7:24:25 PM	0	2.749	77.7	75.8	0
7/7/2023, 7:34:25 PM	0	2.749	77.4	76.4	0
7/7/2023, 7:44:25 PM	0	2.749	76.8	76.8	0
7/7/2023, 7:54:25 PM	0	2.749	76.1	76.9	0
7/7/2023, 8:04:25 PM	0	2.749	75.6	78.3	0
7/7/2023, 8:14:25 PM	0	2.749	74.8	79.7	0
7/7/2023, 8:24:25 PM	0	2.749	74.1	80.8	0
7/7/2023, 8:34:25 PM	0	2.749	73.4	81	0
7/7/2023, 8:44:25 PM	0	2.749	72.5	80.3	0
7/7/2023, 8:54:25 PM	0	2.749	72	81.3	0
7/7/2023, 9:04:25 PM	0	2.749	71.2	82.3	0
7/7/2023, 9:14:25 PM	0	2.749	70.5	82.8	0
7/7/2023, 9:24:25 PM	0	2.749	69.8	83.4	0
7/7/2023, 9:34:25 PM	0	2.749	69.1	84.4	0
7/7/2023, 9:44:25 PM	0	2.749	68.7	85.1	0
7/7/2023, 9:54:25 PM	0	2.74	68	85.6	0
7/7/2023, 10:04:25 PM	0	2.74	67.6	86.1	0
7/7/2023, 10:14:25 PM	0	2.74	67.1	86.6	0
7/7/2023, 10:24:25 PM	0	2.74	66.7	87.3	0
7/7/2023, 10:34:25 PM	0	2.74	66.4	87.6	0
7/7/2023, 10:44:25 PM	0	2.74	66	87.9	0
7/7/2023, 10:54:25 PM	5	2.74	65.7	88.4	0.833333333
7/7/2023, 11:04:25 PM	0	2.74	65.5	89.1	0.833333333
7/7/2023, 11:14:25 PM	0	2.74	65.1	89.4	0.833333333
7/7/2023, 11:24:25 PM	0	2.74	64.9	89.6	0.833333333
7/7/2023, 11:34:25 PM	0	2.74	64.6	89.8	0.833333333
7/7/2023, 11:44:25 PM	7	2.731	64.4	90	2
7/7/2023, 11:54:25 PM	0	2.731	64	90.4	1.166666667
7/8/2023, 12:04:25 AM	0	2.731	63.9	90.5	1.166666667
7/8/2023, 12:14:25 AM	0	2.731	63.5	90.5	1.166666667
7/8/2023, 12:24:25 AM	8	2.731	63.3	90.8	2.5
7/8/2023, 12:34:25 AM	0	2.731	63.1	91.1	2.5
7/8/2023, 12:44:25 AM	0	2.731	63	91.2	1.333333333
7/8/2023, 12:54:25 AM	0	2.731	62.6	91.2	1.333333333
7/8/2023, 1:04:25 AM	0	2.731	62.4	91.2	1.333333333
7/8/2023, 1:14:25 AM	0	2.731	62.2	91.3	1.333333333
7/8/2023, 1:24:25 AM	0	2.731	62.1	91.5	0
7/8/2023, 1:34:25 AM	0	2.731	61.9	91.7	0
7/8/2023, 1:44:25 AM	0	2.731	61.5	91.9	0
7/8/2023, 1:54:25 AM	0	2.731	61.3	91.9	0
7/8/2023, 2:04:25 AM	0	2.723	61.3	92.2	0
7/8/2023, 2:14:25 AM	0	2.723	61.2	92.4	0
7/8/2023, 2:24:25 AM	0	2.723	61	92.6	0
7/8/2023, 2:34:25 AM	0	2.723	60.8	92.7	0
7/8/2023, 2:44:25 AM	0	2.723	60.8	92.9	0
7/8/2023, 2:54:25 AM	0	2.723	60.8	93.4	0

North Monitoring Station

Time Stamp	H_2S (ppb)	Battery (Volts)	Temperature (°F)	Humidity (%)	1-Hour Average (ppb)
7/8/2023, 3:04:25 AM	0	2.723	60.8	93.8	0
7/8/2023, 3:14:25 AM	0	2.723	60.8	94	0
7/8/2023, 3:24:25 AM	0	2.723	60.8	94.2	0
7/8/2023, 3:34:25 AM	0	2.723	60.8	94.4	0
7/8/2023, 3:44:25 AM	0	2.723	60.8	94.5	0
7/8/2023, 3:54:25 AM	0	2.723	60.8	94.5	0
7/8/2023, 4:04:25 AM	0	2.723	60.6	94.4	0
7/8/2023, 4:14:25 AM	0	2.723	60.4	94	0
7/8/2023, 4:24:25 AM	0	2.714	60.3	93.8	0
7/8/2023, 4:34:25 AM	0	2.714	59.9	93.7	0
7/8/2023, 4:44:25 AM	0	2.714	59.7	93.7	0
7/8/2023, 4:54:25 AM	0	2.714	59.5	93.7	0
7/8/2023, 5:04:25 AM	0	2.714	59.4	93.6	0
7/8/2023, 5:14:25 AM	0	2.714	59.2	93.6	0
7/8/2023, 5:24:25 AM	0	2.714	59	93.6	0
7/8/2023, 5:34:25 AM	0	2.714	59	93.7	0
7/8/2023, 5:44:25 AM	0	2.714	58.8	93.8	0
7/8/2023, 5:54:25 AM	0	2.714	58.6	93.6	0
7/8/2023, 6:04:25 AM	0	2.714	58.5	93.7	0
7/8/2023, 6:14:25 AM	0	2.714	58.3	93.9	0
7/8/2023, 6:24:25 AM	0	2.714	58.3	94.2	0
7/8/2023, 6:34:25 AM	0	2.714	58.5	94.5	0
7/8/2023, 6:44:25 AM	0	2.714	58.6	94.9	0
7/8/2023, 6:54:25 AM	0	2.705	58.8	95.3	0
7/8/2023, 7:04:25 AM	0	2.705	59.4	95.9	0
7/8/2023, 7:14:25 AM	0	2.705	59.7	96.4	0
7/8/2023, 7:24:25 AM	0	2.705	60.3	96.9	0
7/8/2023, 7:34:25 AM	0	2.705	60.8	97.1	0
7/8/2023, 7:44:25 AM	0	2.705	61.2	97.2	0
7/8/2023, 7:54:25 AM	0	2.705	61.9	97.2	0
7/8/2023, 8:04:25 AM	0	2.705	62.4	97	0
7/8/2023, 8:14:25 AM	0	2.705	63	96.5	0
7/8/2023, 8:24:25 AM	0	2.705	63.7	95.9	0
7/8/2023, 8:34:25 AM	0	2.705	64.2	95.5	0
7/8/2023, 8:44:25 AM	0	2.705	64.9	94.8	0
7/8/2023, 8:54:25 AM	0	2.705	65.5	94	0
7/8/2023, 9:04:25 AM	0	2.705	66	93.3	0
7/8/2023, 9:14:25 AM	0	2.705	66.7	92.5	0
7/8/2023, 9:24:25 AM	0	2.705	67.3	91.6	0
7/8/2023, 9:34:25 AM	0	2.705	68	90.5	0
7/8/2023, 9:44:25 AM	0	2.705	68.5	89.8	0
7/8/2023, 9:54:25 AM	0	2.705	69.1	88.7	0
7/8/2023, 10:04:25 AM	0	2.705	69.4	87.7	0
7/8/2023, 10:14:25 AM	0	2.705	70	86.5	0
7/8/2023, 10:24:25 AM	0	2.705	70.5	85.4	0
7/8/2023, 10:34:25 AM	0	2.705	71.1	84.1	0
7/8/2023, 10:44:25 AM	0	2.714	71.6	83.3	0
7/8/2023, 10:54:25 AM	0	2.714	72.3	82	0
7/8/2023, 11:04:25 AM	0	2.714	72.7	80.5	0
7/8/2023, 11:14:25 AM	0	2.714	73.2	79.8	0
7/8/2023, 11:24:25 AM	0	2.714	73.9	78.5	0
7/8/2023, 11:34:25 AM	0	2.714	74.5	77.7	0
7/8/2023, 11:44:25 AM	0	2.714	75.4	76.4	0
7/8/2023, 11:54:25 AM	0	2.714	76.1	75	0
7/8/2023, 12:04:25 PM	0	2.714	76.6	75.3	0
7/8/2023, 12:14:25 PM	0	2.714	77.4	74.7	0
7/8/2023, 12:24:25 PM	0	2.714	78.4	74.7	0

North Monitoring Station

Time Stamp	H_2S (ppb)	Battery (Volts)	Temperature (°F)	Humidity (%)	1-Hour Average (ppb)
7/8/2023, 12:34:25 PM	0	2.714	79.2	74.1	0
7/8/2023, 12:44:25 PM	0	2.714	79.7	72.6	0
7/8/2023, 12:54:25 PM	0	2.714	80.1	72.5	0
7/8/2023, 1:04:25 PM	0	2.714	80.6	70.8	0
7/8/2023, 1:14:25 PM	0	2.714	81.1	69.7	0
7/8/2023, 1:24:25 PM	0	2.714	81.7	68.9	0
7/8/2023, 1:34:25 PM	0	2.714	82	68.8	0
7/8/2023, 1:44:25 PM	0	2.723	82.6	68.3	0
7/8/2023, 1:54:25 PM	0	2.723	82.9	68.1	0
7/8/2023, 2:04:25 PM	0	2.723	83.5	67.6	0
7/8/2023, 2:14:25 PM	0	2.723	83.8	66.4	0
7/8/2023, 2:24:25 PM	0	2.723	83.8	66.8	0
7/8/2023, 2:34:25 PM	0	2.723	84.2	66.9	0
7/8/2023, 2:44:25 PM	0	2.723	84.4	66.7	0
7/8/2023, 2:54:25 PM	0	2.723	84.4	66.6	0
7/8/2023, 3:04:25 PM	0	2.723	84.6	66.9	0
7/8/2023, 3:14:25 PM	0	2.723	84.7	67.4	0
7/8/2023, 3:24:25 PM	0	2.723	84.7	66.9	0
7/8/2023, 3:34:25 PM	0	2.723	84.7	66.7	0
7/8/2023, 3:44:25 PM	0	2.723	84.7	65.5	0
7/8/2023, 3:54:25 PM	0	2.723	84.4	64.7	0
7/8/2023, 4:04:25 PM	0	2.723	84.2	65.5	0
7/8/2023, 4:14:25 PM	0	2.723	84.2	65.5	0
7/8/2023, 4:24:25 PM	0	2.723	84	66	0
7/8/2023, 4:34:25 PM	0	2.723	83.5	65.2	0
7/8/2023, 4:44:25 PM	0	2.723	82.9	65.2	0
7/8/2023, 4:54:25 PM	0	2.731	82.9	65.4	0
7/8/2023, 5:04:25 PM	0	2.723	82.6	67.3	0
7/8/2023, 5:14:25 PM	0	2.731	82.4	68	0
7/8/2023, 5:24:25 PM	0	2.731	81.9	68.4	0
7/8/2023, 5:34:25 PM	0	2.731	81.3	69.1	0
7/8/2023, 5:44:25 PM	0	2.731	80.8	69.6	0
7/8/2023, 5:54:25 PM	0	2.731	80.2	70.1	0
7/8/2023, 6:04:25 PM	0	2.731	79.7	70.4	0
7/8/2023, 6:14:25 PM	0	2.731	79.3	70.7	0
7/8/2023, 6:24:25 PM	0	2.731	79	70.5	0
7/8/2023, 6:34:25 PM	0	2.731	78.6	71	0
7/8/2023, 6:44:25 PM	0	2.723	78.3	71.5	0
7/8/2023, 6:54:25 PM	0	2.723	77.9	71.5	0
7/8/2023, 7:04:25 PM	0	2.723	77.4	71.3	0
7/8/2023, 7:14:25 PM	0	2.723	76.8	71.6	0
7/8/2023, 7:24:25 PM	0	2.723	76.3	72.2	0
7/8/2023, 7:34:25 PM	0	2.723	75.7	73.4	0
7/8/2023, 7:44:25 PM	0	2.723	75	74.4	0
7/8/2023, 7:54:25 PM	0	2.723	74.5	75.6	0
7/8/2023, 8:04:25 PM	0	2.723	73.9	76.6	0
7/8/2023, 8:14:25 PM	0	2.723	73.6	77.3	0
7/8/2023, 8:24:25 PM	0	2.723	73	78.1	0
7/8/2023, 8:34:25 PM	0	2.723	72.7	79.3	0
7/8/2023, 8:44:25 PM	0	2.723	72.3	80	0
7/8/2023, 8:54:25 PM	0	2.723	71.8	80.5	0
7/8/2023, 9:04:25 PM	0	2.723	71.4	81.2	0
7/8/2023, 9:14:25 PM	0	2.723	70.9	81.4	0
7/8/2023, 9:24:25 PM	0	2.723	70.3	81.6	0
7/8/2023, 9:34:25 PM	0	2.723	69.8	82.3	0
7/8/2023, 9:44:25 PM	0	2.723	69.3	82.9	0
7/8/2023, 9:54:25 PM	0	2.723	68.7	83.5	0

North Monitoring Station

Time Stamp	H_2S (ppb)	Battery (Volts)	Temperature (°F)	Humidity (%)	1-Hour Average (ppb)
7/8/2023, 10:04:25 PM	0	2.714	68.4	84.3	0
7/8/2023, 10:14:25 PM	0	2.714	68	84.9	0
7/8/2023, 10:24:25 PM	0	2.714	67.6	85.6	0
7/8/2023, 10:34:25 PM	0	2.714	67.6	86.2	0
7/8/2023, 10:44:25 PM	0	2.714	67.5	87	0
7/8/2023, 10:54:25 PM	0	2.714	67.3	87.7	0
7/8/2023, 11:04:25 PM	0	2.714	67.3	88.2	0
7/8/2023, 11:14:25 PM	0	2.714	67.1	88.7	0
7/8/2023, 11:24:25 PM	0	2.714	67.1	89.2	0
7/8/2023, 11:34:25 PM	0	2.714	66.9	89.5	0
7/8/2023, 11:44:25 PM	0	2.714	66.9	89.8	0
7/8/2023, 11:54:25 PM	0	2.714	66.7	90.1	0
7/9/2023, 12:04:25 AM	0	2.714	66.7	90.3	0
7/9/2023, 12:14:25 AM	0	2.714	66.7	90.6	0
7/9/2023, 12:24:25 AM	0	2.714	66.6	90.8	0
7/9/2023, 12:34:25 AM	0	2.705	66.6	91	0
7/9/2023, 12:44:25 AM	0	2.705	66.6	91	0
7/9/2023, 12:54:25 AM	0	2.705	66.6	91	0
7/9/2023, 1:04:25 AM	0	2.705	66.6	91.1	0
7/9/2023, 1:14:25 AM	0	2.705	66.4	91.2	0
7/9/2023, 1:24:25 AM	0	2.705	66.4	91.1	0
7/9/2023, 1:34:25 AM	0	2.705	66.4	91.1	0
7/9/2023, 1:44:25 AM	0	2.705	66.2	90.9	0
7/9/2023, 1:54:25 AM	0	2.705	66.2	90.8	0
7/9/2023, 2:04:25 AM	0	2.705	66	90.6	0
7/9/2023, 2:14:25 AM	0	2.705	65.8	90.5	0
7/9/2023, 2:24:25 AM	0	2.705	65.7	90.4	0
7/9/2023, 2:34:25 AM	0	2.705	65.3	90.3	0
7/9/2023, 2:44:25 AM	0	2.705	65.1	90.4	0
7/9/2023, 2:54:25 AM	0	2.705	64.9	90.6	0
7/9/2023, 3:04:25 AM	0	2.705	64.8	90.9	0
7/9/2023, 3:14:25 AM	0	2.696	64.8	91.3	0
7/9/2023, 3:24:25 AM	0	2.696	64.8	91.6	0
7/9/2023, 3:34:25 AM	0	2.696	64.8	91.8	0
7/9/2023, 3:44:25 AM	0	2.696	64.8	91.9	0
7/9/2023, 3:54:25 AM	0	2.696	64.9	92	0
7/9/2023, 4:04:25 AM	0	2.696	64.9	92	0
7/9/2023, 4:14:25 AM	0	2.696	65.1	92.1	0
7/9/2023, 4:24:25 AM	0	2.696	65.3	92.4	0
7/9/2023, 4:34:25 AM	0	2.696	65.3	92.6	0
7/9/2023, 4:44:25 AM	0	2.696	65.3	92.6	0
7/9/2023, 4:54:25 AM	0	2.696	65.3	92.6	0
7/9/2023, 5:04:25 AM	0	2.696	65.5	92.5	0
7/9/2023, 5:14:25 AM	0	2.696	65.5	92.4	0
7/9/2023, 5:24:25 AM	0	2.696	65.7	92.3	0
7/9/2023, 5:34:25 AM	0	2.696	65.7	92.3	0
7/9/2023, 5:44:25 AM	0	2.696	65.7	92.5	0
7/9/2023, 5:54:25 AM	0	2.696	65.8	92.7	0
7/9/2023, 6:04:25 AM	0	2.696	65.8	92.9	0
7/9/2023, 6:14:25 AM	9	2.696	65.8	93	1.5
7/9/2023, 6:24:25 AM	0	2.696	65.8	93.1	1.5
7/9/2023, 6:34:25 AM	0	2.696	65.8	93.1	1.5
7/9/2023, 6:44:25 AM	0	2.696	65.8	93.2	1.5
7/9/2023, 6:54:25 AM	0	2.696	65.8	93.4	1.5
7/9/2023, 7:04:25 AM	0	2.696	66	93.6	1.5
7/9/2023, 7:14:25 AM	0	2.696	66	93.6	0
7/9/2023, 7:24:25 AM	0	2.696	66.2	93.5	0

North Monitoring Station

Time Stamp	H_2S (ppb)	Battery (Volts)	Temperature (°F)	Humidity (%)	1-Hour Average (ppb)
7/9/2023, 7:34:25 AM	0	2.696	66.6	93.5	0
7/9/2023, 7:44:25 AM	0	2.687	66.7	93.4	0
7/9/2023, 7:54:25 AM	0	2.687	66.9	93.3	0
7/9/2023, 8:04:25 AM	0	2.687	67.5	93.3	0
7/9/2023, 8:14:25 AM	0	2.687	67.6	93.3	0
7/9/2023, 8:24:25 AM	0	2.687	68	93.1	0
7/9/2023, 8:34:25 AM	0	2.687	68.4	92.9	0
7/9/2023, 8:44:25 AM	0	2.687	68.7	92.7	0
7/9/2023, 8:54:25 AM	0	2.687	69.1	92.4	0
7/9/2023, 9:04:25 AM	0	2.687	69.6	92.2	0
7/9/2023, 9:14:25 AM	0	2.687	70.2	92	0
7/9/2023, 9:24:25 AM	0	2.687	70.9	91.6	0
7/9/2023, 9:34:25 AM	0	2.687	71.4	91.2	0
7/9/2023, 9:44:25 AM	0	2.687	71.8	90.6	0
7/9/2023, 9:54:25 AM	0	2.687	72.3	90.1	0
7/9/2023, 10:04:25 AM	0	2.687	72.7	89.1	0
7/9/2023, 10:14:25 AM	0	2.687	73	88.8	0
7/9/2023, 10:24:25 AM	0	2.687	73.6	87.9	0
7/9/2023, 10:34:25 AM	0	2.696	73.9	87.3	0
7/9/2023, 10:44:25 AM	0	2.687	74.5	86.7	0
7/9/2023, 10:54:25 AM	0	2.696	75	86.1	0
7/9/2023, 11:04:25 AM	0	2.696	75.7	85.2	0
7/9/2023, 11:14:25 AM	0	2.696	76.5	84.8	0
7/9/2023, 11:24:25 AM	0	2.696	77.2	83.8	0
7/9/2023, 11:34:25 AM	0	2.696	77.4	83.3	0
7/9/2023, 11:44:25 AM	0	2.696	78.1	82.8	0
7/9/2023, 11:54:25 AM	0	2.696	79.2	82.5	0
7/9/2023, 12:04:25 PM	0	2.696	79.9	81.5	0
7/9/2023, 12:14:25 PM	0	2.696	80.4	80.7	0
7/9/2023, 12:24:25 PM	0	2.696	81	79.4	0
7/9/2023, 12:34:25 PM	0	2.696	82	78	0
7/9/2023, 12:44:25 PM	0	2.696	82.8	77.6	0
7/9/2023, 12:54:25 PM	0	2.696	83.1	77.5	0
7/9/2023, 1:04:25 PM	0	2.696	83.1	76.8	0
7/9/2023, 1:14:25 PM	0	2.696	83.1	76.9	0
7/9/2023, 1:24:25 PM	0	2.696	83.3	77.2	0
7/9/2023, 1:34:25 PM	0	2.696	84	76.1	0
7/9/2023, 1:44:25 PM	0	2.705	84	75.8	0
7/9/2023, 1:54:25 PM	0	2.705	84.2	76.4	0
7/9/2023, 2:04:25 PM	0	2.705	84.2	76.2	0
7/9/2023, 2:14:25 PM	0	2.705	84.4	76.6	0
7/9/2023, 2:24:25 PM	0	2.705	84.4	76.9	0
7/9/2023, 2:34:25 PM	0	2.705	84.2	76.5	0
7/9/2023, 2:44:25 PM	0	2.705	84.2	76.8	0
7/9/2023, 2:54:25 PM	0	2.705	84.2	76.6	0
7/9/2023, 3:04:25 PM	0	2.705	83.8	76.1	0
7/9/2023, 3:14:25 PM	0	2.705	83.1	76.2	0
7/9/2023, 3:24:25 PM	0	2.705	82.4	76.3	0
7/9/2023, 3:34:25 PM	0	2.705	81.7	77.1	0
7/9/2023, 3:44:25 PM	0	2.705	81.3	77.7	0
7/9/2023, 3:54:25 PM	0	2.705	81	77.7	0
7/9/2023, 4:04:25 PM	0	2.705	80.6	77.8	0
7/9/2023, 4:14:25 PM	0	2.705	80.1	78.3	0
7/9/2023, 4:24:25 PM	0	2.705	79.7	78	0
7/9/2023, 4:34:25 PM	0	2.705	79.2	78.2	0
7/9/2023, 4:44:25 PM	0	2.705	78.6	78.5	0
7/9/2023, 4:54:25 PM	0	2.705	78.3	79.4	0

North Monitoring Station

Time Stamp	H_2S (ppb)	Battery (Volts)	Temperature (°F)	Humidity (%)	1-Hour Average (ppb)
7/9/2023, 5:04:25 PM	0	2.705	77.9	79.4	0
7/9/2023, 5:14:25 PM	0	2.705	77.4	79.1	0
7/9/2023, 5:24:25 PM	0	2.705	76.8	79.5	0
7/9/2023, 5:34:25 PM	0	2.705	76.3	80.1	0
7/9/2023, 5:44:25 PM	0	2.705	75.9	80.8	0
7/9/2023, 5:54:25 PM	0	2.705	75.6	80.8	0
7/9/2023, 6:04:25 PM	0	2.705	75	81.3	0
7/9/2023, 6:14:25 PM	0	2.705	74.8	81.9	0
7/9/2023, 6:24:25 PM	0	2.705	74.5	82	0
7/9/2023, 6:34:25 PM	0	2.705	74.1	82.2	0
7/9/2023, 6:44:25 PM	0	2.705	73.9	82.5	0
7/9/2023, 6:54:25 PM	0	2.696	73.8	82.9	0
7/9/2023, 7:04:25 PM	0	2.696	73.6	83.4	0
7/9/2023, 7:14:25 PM	0	2.696	73.4	83.7	0
7/9/2023, 7:24:25 PM	0	2.696	73.2	83.8	0
7/9/2023, 7:34:25 PM	0	2.696	73	83.8	0
7/9/2023, 7:44:25 PM	0	2.696	72.9	83.8	0
7/9/2023, 7:54:25 PM	0	2.696	72.9	83.9	0
7/9/2023, 8:04:25 PM	0	2.696	72.7	84.3	0
7/9/2023, 8:14:25 PM	0	2.696	72.7	84.7	0
7/9/2023, 8:24:25 PM	0	2.696	72.5	85.1	0
7/9/2023, 8:34:25 PM	0	2.696	72.3	85.7	0
7/9/2023, 8:44:25 PM	0	2.696	72.1	85.8	0
7/9/2023, 8:54:25 PM	0	2.696	72	86.2	0
7/9/2023, 9:04:25 PM	0	2.696	71.6	86.5	0
7/9/2023, 9:14:25 PM	0	2.696	71.2	86.8	0
7/9/2023, 9:24:25 PM	0	2.696	70.9	87.1	0
7/9/2023, 9:34:25 PM	0	2.696	70.5	87.2	0
7/9/2023, 9:44:25 PM	0	2.696	70.2	87.4	0
7/9/2023, 9:54:25 PM	0	2.696	69.8	87.7	0
7/9/2023, 10:04:25 PM	0	2.687	69.4	88.2	0
7/9/2023, 10:14:25 PM	0	2.687	69.1	88.6	0
7/9/2023, 10:24:25 PM	0	2.687	68.9	89.1	0
7/9/2023, 10:34:25 PM	0	2.687	68.7	89.6	0
7/9/2023, 10:44:25 PM	0	2.687	68.5	90.1	0
7/9/2023, 10:54:25 PM	0	2.687	68.4	90.6	0
7/9/2023, 11:04:25 PM	0	2.687	68.4	90.9	0
7/9/2023, 11:14:25 PM	0	2.687	68.2	91	0
7/9/2023, 11:24:25 PM	0	2.687	68	91	0
7/9/2023, 11:34:25 PM	0	2.687	67.6	91.1	0
7/9/2023, 11:44:25 PM	0	2.687	67.6	91.3	0
7/9/2023, 11:54:25 PM	0	2.687	67.5	91.4	0
7/10/2023, 12:04:25 AM	0	2.687	67.3	91.6	0
7/10/2023, 12:14:25 AM	0	2.687	67.1	92	0
7/10/2023, 12:24:25 AM	0	2.687	67.1	92.4	0
7/10/2023, 12:34:25 AM	0	2.687	66.9	92.6	0
7/10/2023, 12:44:25 AM	0	2.687	66.9	92.8	0
7/10/2023, 12:54:25 AM	0	2.679	66.7	92.9	0
7/10/2023, 1:04:25 AM	0	2.679	66.6	92.9	0
7/10/2023, 1:14:25 AM	0	2.679	66.6	92.9	0
7/10/2023, 1:24:25 AM	0	2.679	66.4	92.9	0
7/10/2023, 1:34:25 AM	0	2.679	66.2	92.9	0
7/10/2023, 1:44:25 AM	0	2.679	66	93.1	0
7/10/2023, 1:54:25 AM	0	2.679	66	93.4	0
7/10/2023, 2:04:25 AM	0	2.679	66	93.6	0
7/10/2023, 2:14:25 AM	8	2.679	65.8	93.7	1.333333333
7/10/2023, 2:24:25 AM	6	2.679	65.8	93.9	2.333333333

North Monitoring Station

Time Stamp	H_2S (ppb)	Battery (Volts)	Temperature (°F)	Humidity (%)	1-Hour Average (ppb)
7/10/2023, 2:34:25 AM	0	2.679	65.8	94.1	2.333333333
7/10/2023, 2:44:25 AM	0	2.679	65.8	94.2	2.333333333
7/10/2023, 2:54:25 AM	0	2.679	65.7	94.3	2.333333333
7/10/2023, 3:04:25 AM	0	2.679	65.7	94.5	2.333333333
7/10/2023, 3:14:25 AM	0	2.679	65.7	94.5	1
7/10/2023, 3:24:25 AM	0	2.679	65.7	94.6	0
7/10/2023, 3:34:25 AM	0	2.679	65.7	94.9	0
7/10/2023, 3:44:25 AM	0	2.679	65.7	95.2	0
7/10/2023, 3:54:25 AM	0	2.679	65.8	95.4	0
7/10/2023, 4:04:25 AM	0	2.679	65.8	95.5	0
7/10/2023, 4:14:25 AM	0	2.67	66	95.5	0
7/10/2023, 4:24:25 AM	0	2.67	66	95.6	0
7/10/2023, 4:34:25 AM	0	2.67	66	95.6	0
7/10/2023, 4:44:25 AM	0	2.67	66.2	95.7	0
7/10/2023, 4:54:25 AM	0	2.67	66.2	95.7	0
7/10/2023, 5:04:25 AM	0	2.67	66.2	95.6	0
7/10/2023, 5:14:25 AM	0	2.67	66.4	95.5	0
7/10/2023, 5:24:25 AM	0	2.67	66.4	95.5	0
7/10/2023, 5:34:25 AM	0	2.67	66.4	95.3	0
7/10/2023, 5:44:25 AM	0	2.67	66.4	95.2	0
7/10/2023, 5:54:25 AM	0	2.67	66.4	95.1	0
7/10/2023, 6:04:25 AM	0	2.67	66.4	95	0
7/10/2023, 6:14:25 AM	0	2.67	66.4	94.8	0
7/10/2023, 6:24:25 AM	0	2.67	66.4	94.7	0
7/10/2023, 6:34:25 AM	0	2.67	66.4	94.6	0
7/10/2023, 6:44:25 AM	0	2.67	66.4	94.6	0
7/10/2023, 6:54:25 AM	0	2.67	66.6	94.4	0
7/10/2023, 7:04:25 AM	0	2.67	66.6	94.4	0
7/10/2023, 7:14:25 AM	0	2.67	66.6	94.3	0
7/10/2023, 7:24:25 AM	0	2.67	66.6	94.1	0
7/10/2023, 7:34:25 AM	0	2.67	66.7	94.1	0
7/10/2023, 7:44:25 AM	0	2.67	66.9	93.9	0
7/10/2023, 7:54:25 AM	0	2.67	67.1	93.7	0
7/10/2023, 8:04:25 AM	0	2.67	67.3	93.5	0
7/10/2023, 8:14:25 AM	0	2.67	67.5	93.4	0
7/10/2023, 8:24:25 AM	0	2.67	67.6	93	0
7/10/2023, 8:34:25 AM	0	2.67	67.6	92.7	0
7/10/2023, 8:44:25 AM	0	2.67	68	92.5	0
7/10/2023, 8:54:25 AM	0	2.67	68.4	92	0
7/10/2023, 9:04:25 AM	0	2.67	68.7	91.4	0
7/10/2023, 9:14:25 AM	0	2.67	69.1	90.9	0
7/10/2023, 9:24:25 AM	0	2.67	69.6	90.5	0
7/10/2023, 9:34:25 AM	0	2.67	70.2	90.1	0
7/10/2023, 9:44:25 AM	0	2.67	70.3	89.3	0
7/10/2023, 9:54:25 AM	0	2.67	70.7	88.7	0
7/10/2023, 10:04:25 AM	0	2.67	70.7	88.1	0
7/10/2023, 10:14:25 AM	0	2.67	70.9	87.5	0
7/10/2023, 10:24:25 AM	0	2.67	71.1	87	0
7/10/2023, 10:34:25 AM	0	2.67	71.2	86.4	0
7/10/2023, 10:44:25 AM	0	2.67	71.6	86.2	0
7/10/2023, 10:54:25 AM	0	2.67	72	86	0
7/10/2023, 11:04:25 AM	0	2.67	72.3	85.7	0
7/10/2023, 11:14:25 AM	0	2.67	72.5	85.5	0
7/10/2023, 11:24:25 AM	0	2.67	72.9	84.3	0
7/10/2023, 11:34:25 AM	0	2.67	73.4	83.9	0
7/10/2023, 11:44:25 AM	0	2.67	74.5	83	0
7/10/2023, 11:54:25 AM	0	2.67	75.9	80.8	0

North Monitoring Station

Time Stamp	H_2S (ppb)	Battery (Volts)	Temperature (°F)	Humidity (%)	1-Hour Average (ppb)
7/10/2023, 12:04:25 PM	0	2.67	77	79.6	0
7/10/2023, 12:14:25 PM	0	2.67	77.5	78.1	0
7/10/2023, 12:24:25 PM	0	2.67	77.7	76.7	0
7/10/2023, 12:34:25 PM	0	2.67	77.4	76	0
7/10/2023, 12:44:25 PM	0	2.67	77	75.9	0
7/10/2023, 12:54:25 PM	0	2.67	76.8	75.9	0
7/10/2023, 1:04:25 PM	0	2.67	76.3	74.8	0
7/10/2023, 1:14:25 PM	0	2.67	75.7	75.2	0
7/10/2023, 1:24:25 PM	0	2.67	75	76.6	0
7/10/2023, 1:34:25 PM	0	2.67	74.5	76.8	0
7/10/2023, 1:44:25 PM	0	2.67	74.1	76.8	0
7/10/2023, 1:54:25 PM	0	2.67	73.6	78.1	0
7/10/2023, 2:04:25 PM	0	2.67	73	78.3	0
7/10/2023, 2:14:25 PM	0	2.67	72.7	78	0
7/10/2023, 2:24:25 PM	0	2.67	72.5	78.2	0
7/10/2023, 2:34:25 PM	0	2.67	72.3	79.5	0
7/10/2023, 2:44:25 PM	0	2.67	72.1	79.4	0
7/10/2023, 2:54:25 PM	0	2.67	72.3	79.3	0
7/10/2023, 3:04:25 PM	0	2.67	72.5	78.9	0
7/10/2023, 3:14:25 PM	0	2.67	72.9	78.7	0
7/10/2023, 3:24:25 PM	0	2.67	73	78.9	0
7/10/2023, 3:34:25 PM	0	2.67	73.4	78.8	0
7/10/2023, 3:44:25 PM	0	2.67	73.8	79.1	0
7/10/2023, 3:54:25 PM	0	2.67	73.9	78.4	0
7/10/2023, 4:04:25 PM	0	2.67	74.1	78.1	0
7/10/2023, 4:14:25 PM	0	2.67	74.3	78	0
7/10/2023, 4:24:25 PM	0	2.67	74.7	77.1	0
7/10/2023, 4:34:25 PM	0	2.67	75	76.2	0
7/10/2023, 4:44:25 PM	0	2.67	75.6	75.1	0
7/10/2023, 4:54:25 PM	0	2.67	75.9	74.5	0
7/10/2023, 5:04:25 PM	0	2.67	76.3	74.5	0
7/10/2023, 5:14:25 PM	0	2.67	76.5	74.2	0
7/10/2023, 5:24:25 PM	0	2.67	76.5	73.5	0
7/10/2023, 5:34:25 PM	0	2.67	76.6	72.8	0
7/10/2023, 5:44:25 PM	0	2.67	77	72.6	0
7/10/2023, 5:54:25 PM	0	2.67	77.4	71.6	0
7/10/2023, 6:04:25 PM	0	2.67	77.7	71.6	0
7/10/2023, 6:14:25 PM	0	2.67	77.7	71.1	0
7/10/2023, 6:24:25 PM	0	2.67	77.7	72	0
7/10/2023, 6:34:25 PM	0	2.67	77.4	72.1	0
7/10/2023, 6:44:25 PM	0	2.67	77.4	71.5	0
7/10/2023, 6:54:25 PM	0	2.67	77.4	71.3	0
7/10/2023, 7:04:25 PM	0	2.67	77.4	72.3	0
7/10/2023, 7:14:25 PM	0	2.67	77	72.6	0
7/10/2023, 7:24:25 PM	0	2.67	76.8	72.9	0
7/10/2023, 7:34:25 PM	0	2.67	76.5	73.1	0
7/10/2023, 7:44:25 PM	0	2.67	76.1	74.6	0
7/10/2023, 7:54:25 PM	0	2.67	75.6	76.5	0
7/10/2023, 8:04:25 PM	0	2.67	74.8	78.2	0
7/10/2023, 8:14:25 PM	0	2.67	73.9	79.3	0
7/10/2023, 8:24:25 PM	0	2.67	73.2	79.8	0
7/10/2023, 8:34:25 PM	0	2.67	72.5	80.4	0
7/10/2023, 8:44:25 PM	0	2.67	71.8	81.2	0
7/10/2023, 8:54:25 PM	0	2.67	71.1	81.9	0
7/10/2023, 9:04:25 PM	0	2.67	70.5	82.2	0
7/10/2023, 9:14:25 PM	0	2.67	69.8	82.6	0
7/10/2023, 9:24:25 PM	0	2.67	69.3	83.3	0

North Monitoring Station

Time Stamp	H_2S (ppb)	Battery (Volts)	Temperature (°F)	Humidity (%)	1-Hour Average (ppb)
7/10/2023, 9:34:25 PM	0	2.67	68.7	83.7	0
7/10/2023, 9:44:25 PM	0	2.67	68.2	84.4	0
7/10/2023, 9:54:25 PM	0	2.67	67.6	85	0
7/10/2023, 10:04:25 PM	0	2.661	67.5	85.4	0
7/10/2023, 10:14:25 PM	0	2.661	67.3	86	0
7/10/2023, 10:24:25 PM	0	2.661	67.1	86.5	0
7/10/2023, 10:34:25 PM	0	2.661	66.9	86.5	0
7/10/2023, 10:44:25 PM	0	2.661	66.7	86.5	0
7/10/2023, 10:54:25 PM	0	2.661	66.6	86.5	0
7/10/2023, 11:04:25 PM	0	2.661	66.6	86.5	0
7/10/2023, 11:14:25 PM	0	2.661	66.6	86.8	0
7/10/2023, 11:24:25 PM	0	2.661	66.4	86.9	0
7/10/2023, 11:34:25 PM	0	2.661	66.4	86.7	0
7/10/2023, 11:44:25 PM	3	2.661	66.4	86.8	0.5
7/10/2023, 11:54:25 PM	0	2.661	66.2	87	0.5
7/11/2023, 12:04:25 AM	0	2.661	66.2	87.1	0.5
7/11/2023, 12:14:25 AM	0	2.661	66	87.3	0.5
7/11/2023, 12:24:25 AM	0	2.661	65.7	87.2	0.5
7/11/2023, 12:34:25 AM	0	2.652	65.5	87.2	0.5
7/11/2023, 12:44:25 AM	0	2.661	65.3	87.5	0
7/11/2023, 12:54:25 AM	0	2.652	65.1	87.7	0
7/11/2023, 1:04:25 AM	0	2.652	64.9	87.9	0
7/11/2023, 1:14:25 AM	0	2.652	64.8	88.3	0
7/11/2023, 1:24:25 AM	0	2.652	64.6	88.5	0
7/11/2023, 1:34:25 AM	3	2.652	64.4	88.7	0.5
7/11/2023, 1:44:25 AM	0	2.652	64.2	88.8	0.5
7/11/2023, 1:54:25 AM	0	2.652	64	88.9	0.5
7/11/2023, 2:04:25 AM	0	2.652	64	89.1	0.5
7/11/2023, 2:14:25 AM	4	2.652	63.9	89	1.166666667
7/11/2023, 2:24:25 AM	0	2.652	63.7	89	1.166666667
7/11/2023, 2:34:25 AM	0	2.652	63.5	89.1	0.666666667
7/11/2023, 2:44:25 AM	0	2.652	63.3	89.2	0.666666667
7/11/2023, 2:54:25 AM	3	2.652	63.1	89.5	1.166666667
7/11/2023, 3:04:25 AM	0	2.652	63.1	89.9	1.166666667
7/11/2023, 3:14:25 AM	0	2.652	63	90.1	0.5
7/11/2023, 3:24:25 AM	0	2.652	62.8	90.1	0.5
7/11/2023, 3:34:25 AM	0	2.652	62.6	90	0.5
7/11/2023, 3:44:25 AM	0	2.643	62.6	89.9	0.5
7/11/2023, 3:54:25 AM	0	2.643	62.6	89.9	0
7/11/2023, 4:04:25 AM	11	2.643	62.4	90	1.833333333
7/11/2023, 4:14:25 AM	0	2.643	62.4	90	1.833333333
7/11/2023, 4:24:25 AM	4	2.643	62.6	90	2.5
7/11/2023, 4:34:25 AM	0	2.643	62.6	90.2	2.5
7/11/2023, 4:44:25 AM	0	2.643	62.6	90.1	2.5
7/11/2023, 4:54:25 AM	3	2.643	62.8	89.8	3
7/11/2023, 5:04:25 AM	33	2.643	63.1	89.1	6.666666667
7/11/2023, 5:14:25 AM	4	2.643	63.3	89	7.333333333
7/11/2023, 5:24:25 AM	10	2.643	63.5	89.1	8.333333333
7/11/2023, 5:34:25 AM	0	2.643	63.5	89.1	8.333333333
7/11/2023, 5:44:25 AM	9	2.643	63.5	88.9	9.833333333
7/11/2023, 5:54:25 AM	0	2.643	63.5	88.4	9.333333333
7/11/2023, 6:04:25 AM	10	2.643	63.5	88.1	5.5
7/11/2023, 6:14:25 AM	0	2.643	63.5	88.2	4.833333333
7/11/2023, 6:24:25 AM	0	2.643	63.5	88.7	3.166666667
7/11/2023, 6:34:25 AM	0	2.643	63.5	89	3.166666667
7/11/2023, 6:44:25 AM	0	2.643	63.5	89.3	1.666666667
7/11/2023, 6:54:25 AM	0	2.643	63.5	89.6	1.666666667

North Monitoring Station

Time Stamp	H_2S (ppb)	Battery (Volts)	Temperature (°F)	Humidity (%)	1-Hour Average (ppb)
7/11/2023, 7:04:25 AM	0	2.643	63.7	89.8	0
7/11/2023, 7:14:25 AM	0	2.643	63.9	89.7	0
7/11/2023, 7:24:25 AM	0	2.643	64	89.4	0
7/11/2023, 7:34:25 AM	0	2.643	64.4	89.1	0
7/11/2023, 7:44:25 AM	0	2.643	64.9	88.9	0
7/11/2023, 7:54:25 AM	0	2.643	65.3	88.1	0
7/11/2023, 8:04:25 AM	0	2.643	66	87.3	0
7/11/2023, 8:14:25 AM	0	2.643	66.7	87	0
7/11/2023, 8:24:25 AM	0	2.643	67.5	85.7	0
7/11/2023, 8:34:25 AM	0	2.643	68.2	84.3	0
7/11/2023, 8:44:25 AM	0	2.643	69.1	83.6	0
7/11/2023, 8:54:25 AM	0	2.643	69.8	82.8	0
7/11/2023, 9:04:25 AM	0	2.643	70.5	82.4	0
7/11/2023, 9:14:25 AM	0	2.643	71.2	81.4	0
7/11/2023, 9:24:25 AM	0	2.643	72	81.1	0
7/11/2023, 9:34:25 AM	0	2.643	72.5	80.8	0
7/11/2023, 9:44:25 AM	0	2.643	73.2	80.5	0
7/11/2023, 9:54:25 AM	0	2.643	73.8	80.2	0
7/11/2023, 10:04:25 AM	0	2.643	74.5	80.5	0
7/11/2023, 10:14:25 AM	0	2.643	75	80.5	0
7/11/2023, 10:24:25 AM	0	2.643	75.7	80.1	0
7/11/2023, 10:34:25 AM	0	2.643	76.3	79.2	0
7/11/2023, 10:44:25 AM	0	2.643	77.2	78.6	0
7/11/2023, 10:54:25 AM	0	2.643	77.7	78.7	0
7/11/2023, 11:04:25 AM	0	2.652	78.6	77.5	0
7/11/2023, 11:14:25 AM	0	2.652	79.5	76.4	0
7/11/2023, 11:24:25 AM	0	2.652	80.4	75.6	0
7/11/2023, 11:34:25 AM	0	2.652	81.3	75.3	0
7/11/2023, 11:44:25 AM	0	2.652	82.2	74.9	0
7/11/2023, 11:54:25 AM	0	2.652	83.1	74.6	0
7/11/2023, 12:04:25 PM	0	2.652	84	73.7	0
7/11/2023, 12:14:25 PM	0	2.652	84.7	73.4	0
7/11/2023, 12:24:25 PM	0	2.652	85.6	72.3	0
7/11/2023, 12:34:25 PM	0	2.652	86.4	71.1	0
7/11/2023, 12:44:25 PM	0	2.652	87.1	72	0
7/11/2023, 12:54:25 PM	0	2.652	87.6	69.9	0
7/11/2023, 1:04:25 PM	0	2.661	88	69.3	0
7/11/2023, 1:14:25 PM	0	2.661	88.5	69.4	0
7/11/2023, 1:24:25 PM	0	2.661	88.9	68.2	0
7/11/2023, 1:34:25 PM	0	2.661	89.1	68.7	0
7/11/2023, 1:44:25 PM	0	2.661	88.9	67.9	0
7/11/2023, 1:54:25 PM	0	2.661	88.5	67.5	0
7/11/2023, 2:04:25 PM	0	2.661	88.9	67.9	0
7/11/2023, 2:14:25 PM	0	2.661	89.4	67.1	0
7/11/2023, 2:24:25 PM	0	2.661	89.6	67	0
7/11/2023, 2:34:25 PM	0	2.661	89.4	66.1	0
7/11/2023, 2:44:25 PM	0	2.661	89.4	65.5	0
7/11/2023, 2:54:25 PM	0	2.661	89.4	66.2	0
7/11/2023, 3:04:25 PM	0	2.661	89.6	66.1	0
7/11/2023, 3:14:25 PM	0	2.661	89.4	65.9	0
7/11/2023, 3:24:25 PM	0	2.67	89.6	64.9	0
7/11/2023, 3:34:25 PM	0	2.67	89.2	64.5	0
7/11/2023, 3:44:25 PM	0	2.67	89.1	64.6	0
7/11/2023, 3:54:25 PM	0	2.67	89.1	64.4	0
7/11/2023, 4:04:25 PM	0	2.67	89.2	65.1	0
7/11/2023, 4:14:25 PM	0	2.67	89.4	66.1	0
7/11/2023, 4:24:25 PM	0	2.67	89.6	67.3	0

North Monitoring Station

Time Stamp	H_2S (ppb)	Battery (Volts)	Temperature (°F)	Humidity (%)	1-Hour Average (ppb)
7/11/2023, 4:34:25 PM	0	2.67	89.8	67.6	0
7/11/2023, 4:44:25 PM	0	2.67	89.6	67.7	0
7/11/2023, 4:54:25 PM	0	2.67	89.4	67.8	0
7/11/2023, 5:04:25 PM	0	2.67	89.1	67.9	0
7/11/2023, 5:14:25 PM	0	2.67	88.7	68.5	0
7/11/2023, 5:24:25 PM	0	2.67	88.3	67.4	0
7/11/2023, 5:34:25 PM	0	2.67	87.8	66.4	0
7/11/2023, 5:44:25 PM	0	2.67	87.3	67	0
7/11/2023, 5:54:25 PM	0	2.67	86.9	67.1	0
7/11/2023, 6:04:25 PM	0	2.67	86.4	67.1	0
7/11/2023, 6:14:25 PM	0	2.67	85.8	67.5	0
7/11/2023, 6:24:25 PM	0	2.67	85.5	67.7	0
7/11/2023, 6:34:25 PM	0	2.67	85.1	68.1	0
7/11/2023, 6:44:25 PM	0	2.67	84.6	68.5	0
7/11/2023, 6:54:25 PM	0	2.67	84	69	0
7/11/2023, 7:04:25 PM	0	2.67	83.7	70.1	0
7/11/2023, 7:14:25 PM	0	2.67	82.9	71	0
7/11/2023, 7:24:25 PM	0	2.67	82.4	70.8	0
7/11/2023, 7:34:25 PM	0	2.67	81.9	71.4	0
7/11/2023, 7:44:25 PM	0	2.67	81.3	71.8	0
7/11/2023, 7:54:25 PM	0	2.67	81	72.5	0
7/11/2023, 8:04:25 PM	0	2.67	80.4	72.6	0
7/11/2023, 8:14:25 PM	0	2.67	79.9	72.2	0
7/11/2023, 8:24:25 PM	0	2.661	79.7	72.3	0
7/11/2023, 8:34:25 PM	0	2.661	79.3	72.3	0
7/11/2023, 8:44:25 PM	0	2.661	79.2	72.3	0
7/11/2023, 8:54:25 PM	0	2.661	78.8	72.4	0
7/11/2023, 9:04:25 PM	0	2.661	78.4	73.3	0
7/11/2023, 9:14:25 PM	0	2.661	77.9	74.2	0
7/11/2023, 9:24:25 PM	0	2.661	77.2	75.4	0
7/11/2023, 9:34:25 PM	0	2.661	76.5	76.3	0
7/11/2023, 9:44:25 PM	0	2.661	75.9	76.9	0
7/11/2023, 9:54:25 PM	0	2.661	75.2	77.7	0
7/11/2023, 10:04:25 PM	0	2.661	74.5	78.7	0
7/11/2023, 10:14:25 PM	0	2.661	73.9	78.9	0
7/11/2023, 10:24:25 PM	0	2.661	73.4	79	0
7/11/2023, 10:34:25 PM	0	2.661	73.2	78.2	0
7/11/2023, 10:44:25 PM	0	2.661	73.2	77.9	0
7/11/2023, 10:54:25 PM	0	2.652	73.4	77.8	0
7/11/2023, 11:04:25 PM	0	2.652	73.4	77.8	0
7/11/2023, 11:14:25 PM	0	2.652	73.8	78.1	0
7/11/2023, 11:24:25 PM	0	2.652	73.8	78.1	0
7/11/2023, 11:34:25 PM	0	2.652	73.9	78.1	0
7/11/2023, 11:44:25 PM	0	2.652	73.9	78.4	0
7/11/2023, 11:54:25 PM	0	2.652	73.8	78.9	0
7/12/2023, 12:04:25 AM	4	2.652	73.4	80	0.666666667
7/12/2023, 12:14:25 AM	0	2.652	73	81	0.666666667
7/12/2023, 12:24:25 AM	0	2.652	72.5	82	0.666666667
7/12/2023, 12:34:25 AM	0	2.652	72.1	82.2	0.666666667
7/12/2023, 12:44:25 AM	0	2.652	71.6	82.4	0.666666667
7/12/2023, 12:54:25 AM	0	2.652	71.1	82.9	0.666666667
7/12/2023, 1:04:25 AM	10	2.652	70.5	83.7	1.666666667
7/12/2023, 1:14:25 AM	0	2.652	70	84.5	1.666666667
7/12/2023, 1:24:25 AM	0	2.652	69.8	85.2	1.666666667
7/12/2023, 1:34:25 AM	0	2.652	69.6	85.7	1.666666667
7/12/2023, 1:44:25 AM	0	2.643	69.4	86.2	1.666666667
7/12/2023, 1:54:25 AM	0	2.643	69.3	86.8	1.666666667

North Monitoring Station

Time Stamp	H_2S (ppb)	Battery (Volts)	Temperature (°F)	Humidity (%)	1-Hour Average (ppb)
7/12/2023, 2:04:25 AM	0	2.643	69.1	87.3	0
7/12/2023, 2:14:25 AM	0	2.643	69.1	87.7	0
7/12/2023, 2:24:25 AM	0	2.643	68.9	87.9	0
7/12/2023, 2:34:25 AM	0	2.643	68.5	88.1	0
7/12/2023, 2:44:25 AM	0	2.643	68.4	88.4	0
7/12/2023, 2:54:25 AM	0	2.643	68	88.5	0
7/12/2023, 3:04:25 AM	0	2.643	67.8	88.7	0
7/12/2023, 3:14:25 AM	0	2.643	67.6	89.1	0
7/12/2023, 3:24:25 AM	0	2.643	67.5	89.4	0
7/12/2023, 3:34:25 AM	3	2.643	67.3	89.8	0.5
7/12/2023, 3:44:25 AM	0	2.643	67.3	90.1	0.5
7/12/2023, 3:54:25 AM	0	2.643	67.3	90.5	0.5
7/12/2023, 4:04:25 AM	0	2.643	67.3	90.9	0.5
7/12/2023, 4:14:25 AM	4	2.635	67.5	91.1	1.166666667
7/12/2023, 4:24:25 AM	0	2.635	67.6	91.3	1.166666667
7/12/2023, 4:34:25 AM	0	2.635	67.8	91.2	0.666666667
7/12/2023, 4:44:25 AM	0	2.635	68	91	0.666666667
7/12/2023, 4:54:25 AM	0	2.635	68.4	90.7	0.666666667
7/12/2023, 5:04:25 AM	0	2.635	68.5	90.3	0.666666667
7/12/2023, 5:14:25 AM	0	2.635	68.7	90	0
7/12/2023, 5:24:25 AM	0	2.635	68.9	89.5	0
7/12/2023, 5:34:25 AM	0	2.635	68.9	89.1	0
7/12/2023, 5:44:25 AM	0	2.635	68.9	88.4	0
7/12/2023, 5:54:25 AM	0	2.635	69.1	87.1	0
7/12/2023, 6:04:25 AM	0	2.635	68.9	87	0
7/12/2023, 6:14:25 AM	0	2.635	68.9	86.3	0
7/12/2023, 6:24:25 AM	0	2.635	68.9	84.8	0
7/12/2023, 6:34:25 AM	13	2.635	68.9	84.6	2.166666667
7/12/2023, 6:44:25 AM	0	2.635	68.7	85.3	2.166666667
7/12/2023, 6:54:25 AM	7	2.635	68.5	85.7	3.333333333
7/12/2023, 7:04:25 AM	0	2.635	68.5	85.8	3.333333333
7/12/2023, 7:14:25 AM	0	2.635	68.5	85.9	3.333333333
7/12/2023, 7:24:25 AM	0	2.635	68.5	85.9	3.333333333
7/12/2023, 7:34:25 AM	0	2.635	68.7	85.4	1.166666667
7/12/2023, 7:44:25 AM	0	2.635	68.7	84.6	1.166666667
7/12/2023, 7:54:25 AM	0	2.635	68.7	83.6	0
7/12/2023, 8:04:25 AM	0	2.635	68.9	82.5	0
7/12/2023, 8:14:25 AM	0	2.635	68.9	81.4	0
7/12/2023, 8:24:25 AM	0	2.635	69.3	82	0
7/12/2023, 8:34:25 AM	0	2.635	69.4	81.8	0
7/12/2023, 8:44:25 AM	0	2.635	69.6	81.1	0
7/12/2023, 8:54:25 AM	0	2.635	70	79.5	0
7/12/2023, 9:04:25 AM	0	2.635	70.2	79.1	0
7/12/2023, 9:14:25 AM	0	2.626	70.5	78.7	0
7/12/2023, 9:24:25 AM	0	2.626	70.7	78.1	0
7/12/2023, 9:34:25 AM	0	2.626	71.1	77.2	0
7/12/2023, 9:44:25 AM	0	2.635	71.4	76.2	0
7/12/2023, 9:54:25 AM	0	2.626	72	75.6	0
7/12/2023, 10:04:25 AM	0	2.626	72.3	76.1	0
7/12/2023, 10:14:25 AM	0	2.626	72.7	77.2	0
7/12/2023, 10:24:25 AM	0	2.626	72.9	77.1	0
7/12/2023, 10:34:25 AM	0	2.635	73.2	76.5	0
7/12/2023, 10:44:25 AM	0	2.626	73.4	77.2	0
7/12/2023, 10:54:25 AM	0	2.626	73.6	76.7	0
7/12/2023, 11:04:25 AM	0	2.626	73.9	76	0
7/12/2023, 11:14:25 AM	0	2.635	74.5	75.4	0
7/12/2023, 11:24:25 AM	0	2.635	75.2	75.1	0

North Monitoring Station

Time Stamp	H_2S (ppb)	Battery (Volts)	Temperature (°F)	Humidity (%)	1-Hour Average (ppb)
7/12/2023, 11:34:25 AM	0	2.635	75.6	75	0
7/12/2023, 11:44:25 AM	0	2.635	76.5	75	0
7/12/2023, 11:54:25 AM	0	2.635	77.4	74.2	0
7/12/2023, 12:04:25 PM	0	2.635	78.1	73	0
7/12/2023, 12:14:25 PM	0	2.635	78.6	73.8	0
7/12/2023, 12:24:25 PM	0	2.635	79.5	73.8	0
7/12/2023, 12:34:25 PM	0	2.635	80.1	73.1	0
7/12/2023, 12:44:25 PM	0	2.635	80.4	71.4	0
7/12/2023, 12:54:25 PM	0	2.635	79.9	70.6	0
7/12/2023, 1:04:25 PM	0	2.635	79.5	70.8	0
7/12/2023, 1:14:25 PM	0	2.635	79.7	71.8	0
7/12/2023, 1:24:25 PM	0	2.635	80.2	71.5	0
7/12/2023, 1:34:25 PM	0	2.635	80.6	71.8	0
7/12/2023, 1:44:25 PM	0	2.635	81	71.3	0
7/12/2023, 1:54:25 PM	0	2.635	81.1	71.7	0
7/12/2023, 2:04:25 PM	0	2.635	82	71.5	0
7/12/2023, 2:14:25 PM	0	2.635	82.6	71	0
7/12/2023, 2:24:25 PM	0	2.635	83.3	69.6	0
7/12/2023, 2:34:25 PM	0	2.635	83.7	68.8	0
7/12/2023, 2:44:25 PM	0	2.635	84	69.2	0
7/12/2023, 2:54:25 PM	0	2.635	84.4	68.7	0
7/12/2023, 3:04:25 PM	0	2.635	84.4	69.7	0
7/12/2023, 3:14:25 PM	0	2.635	84.2	68.9	0
7/12/2023, 3:24:25 PM	0	2.635	83.8	69.4	0
7/12/2023, 3:34:25 PM	0	2.635	83.7	69.5	0
7/12/2023, 3:44:25 PM	0	2.635	83.5	69.6	0
7/12/2023, 3:54:25 PM	0	2.635	83.7	70.3	0
7/12/2023, 4:04:25 PM	0	2.635	83.5	70.3	0
7/12/2023, 4:14:25 PM	0	2.635	83.7	70.6	0
7/12/2023, 4:24:25 PM	0	2.635	83.8	70.4	0
7/12/2023, 4:34:25 PM	0	2.635	84	70.2	0
7/12/2023, 4:44:25 PM	0	2.635	83.8	70.2	0
7/12/2023, 4:54:25 PM	0	2.635	83.7	69.7	0
7/12/2023, 5:04:25 PM	0	2.635	83.3	69.7	0
7/12/2023, 5:14:25 PM	0	2.635	82.9	69.2	0
7/12/2023, 5:24:25 PM	0	2.643	82.6	69.5	0
7/12/2023, 5:34:25 PM	0	2.635	82.2	70	0
7/12/2023, 5:44:25 PM	0	2.635	81.9	70.4	0
7/12/2023, 5:54:25 PM	0	2.643	81.3	70.4	0
7/12/2023, 6:04:25 PM	0	2.635	80.8	70.4	0
7/12/2023, 6:14:25 PM	0	2.635	80.2	70.5	0
7/12/2023, 6:24:25 PM	0	2.635	79.7	70.8	0
7/12/2023, 6:34:25 PM	0	2.635	79.2	71.1	0
7/12/2023, 6:44:25 PM	0	2.635	78.8	71.5	0
7/12/2023, 6:54:25 PM	0	2.635	78.1	71.3	0
7/12/2023, 7:04:25 PM	0	2.635	77.5	71.4	0
7/12/2023, 7:14:25 PM	0	2.635	77	71.9	0
7/12/2023, 7:24:25 PM	0	2.635	76.5	72.7	0
7/12/2023, 7:34:25 PM	0	2.635	75.9	72.9	0
7/12/2023, 7:44:25 PM	0	2.635	75.6	73.8	0
7/12/2023, 7:54:25 PM	0	2.635	75	74.7	0
7/12/2023, 8:04:25 PM	0	2.635	74.5	74.7	0
7/12/2023, 8:14:25 PM	0	2.635	74.1	75	0
7/12/2023, 8:24:25 PM	0	2.635	73.8	76	0
7/12/2023, 8:34:25 PM	0	2.635	73.2	77.1	0
7/12/2023, 8:44:25 PM	0	2.635	72.5	77.6	0
7/12/2023, 8:54:25 PM	0	2.635	72	78.1	0

North Monitoring Station

Time Stamp	H_2S (ppb)	Battery (Volts)	Temperature (°F)	Humidity (%)	1-Hour Average (ppb)
7/12/2023, 9:04:25 PM	0	2.635	71.2	78.8	0
7/12/2023, 9:14:25 PM	0	2.635	70.5	79.6	0
7/12/2023, 9:24:25 PM	0	2.635	70	80.8	0
7/12/2023, 9:34:25 PM	0	2.626	69.4	81.7	0
7/12/2023, 9:44:25 PM	0	2.626	68.9	82.2	0
7/12/2023, 9:54:25 PM	0	2.626	68.5	82.7	0
7/12/2023, 10:04:25 PM	0	2.626	68	83.3	0
7/12/2023, 10:14:25 PM	0	2.626	67.6	83.9	0
7/12/2023, 10:24:25 PM	0	2.626	67.3	84.6	0
7/12/2023, 10:34:25 PM	0	2.626	67.1	85.3	0
7/12/2023, 10:44:25 PM	0	2.626	66.9	85.7	0
7/12/2023, 10:54:25 PM	0	2.626	66.7	86	0
7/12/2023, 11:04:25 PM	0	2.626	66.6	86.3	0
7/12/2023, 11:14:25 PM	0	2.626	66.2	86.6	0
7/12/2023, 11:24:25 PM	0	2.626	66	87	0
7/12/2023, 11:34:25 PM	0	2.626	65.8	87.6	0
7/12/2023, 11:44:25 PM	0	2.617	65.8	88.2	0
7/12/2023, 11:54:25 PM	0	2.617	65.8	88.7	0
7/13/2023, 12:04:25 AM	0	2.617	65.8	89.4	0
7/13/2023, 12:14:25 AM	0	2.617	65.8	90	0
7/13/2023, 12:24:25 AM	0	2.617	66	90.4	0
7/13/2023, 12:34:25 AM	0	2.617	66	90.8	0
7/13/2023, 12:44:25 AM	6	2.617	66.2	91.3	1
7/13/2023, 12:54:25 AM	0	2.617	66.2	91.6	1
7/13/2023, 1:04:25 AM	0	2.617	66.2	92	1
7/13/2023, 1:14:25 AM	0	2.617	66.2	92.3	1
7/13/2023, 1:24:25 AM	0	2.617	66.2	92.5	1
7/13/2023, 1:34:25 AM	0	2.617	66.2	92.8	1
7/13/2023, 1:44:25 AM	0	2.617	66.2	93	0
7/13/2023, 1:54:25 AM	4	2.617	66.2	93.3	0.666666667
7/13/2023, 2:04:25 AM	0	2.617	66.2	93.7	0.666666667
7/13/2023, 2:14:25 AM	0	2.617	66.2	93.9	0.666666667
7/13/2023, 2:24:25 AM	0	2.617	66.2	94.2	0.666666667
7/13/2023, 2:34:25 AM	0	2.617	66.2	94.4	0.666666667
7/13/2023, 2:44:25 AM	0	2.617	66.2	94.7	0.666666667
7/13/2023, 2:54:25 AM	0	2.608	66.2	94.9	0
7/13/2023, 3:04:25 AM	0	2.608	66.2	95.1	0
7/13/2023, 3:14:25 AM	0	2.608	66.2	95.2	0
7/13/2023, 3:24:25 AM	0	2.608	66.2	95.4	0
7/13/2023, 3:34:25 AM	0	2.608	66.2	95.5	0
7/13/2023, 3:44:25 AM	0	2.608	66	95.6	0
7/13/2023, 3:54:25 AM	0	2.608	66	95.7	0
7/13/2023, 4:04:25 AM	0	2.608	66	95.8	0
7/13/2023, 4:14:25 AM	0	2.608	66	95.9	0
7/13/2023, 4:24:25 AM	0	2.608	66	96	0
7/13/2023, 4:34:25 AM	0	2.608	66	96.1	0
7/13/2023, 4:44:25 AM	0	2.608	66	96.2	0
7/13/2023, 4:54:25 AM	0	2.608	65.8	96.2	0
7/13/2023, 5:04:25 AM	0	2.608	65.8	96.3	0
7/13/2023, 5:14:25 AM	0	2.608	65.8	96.4	0
7/13/2023, 5:24:25 AM	0	2.608	66	96.6	0
7/13/2023, 5:34:25 AM	0	2.608	66	96.7	0
7/13/2023, 5:44:25 AM	0	2.608	66.2	96.9	0
7/13/2023, 5:54:25 AM	0	2.608	66.2	97.1	0
7/13/2023, 6:04:25 AM	0	2.608	66.4	97.2	0
7/13/2023, 6:14:25 AM	0	2.608	66.4	97.4	0
7/13/2023, 6:24:25 AM	0	2.608	66.6	97.5	0

North Monitoring Station

Time Stamp	H_2S (ppb)	Battery (Volts)	Temperature (°F)	Humidity (%)	1-Hour Average (ppb)
7/13/2023, 6:34:25 AM	0	2.608	66.7	97.7	0
7/13/2023, 6:44:25 AM	0	2.608	66.9	97.8	0
7/13/2023, 6:54:25 AM	0	2.608	67.1	98	0
7/13/2023, 7:04:25 AM	0	2.608	67.3	98.1	0
7/13/2023, 7:14:25 AM	0	2.608	67.5	98.2	0
7/13/2023, 7:24:25 AM	0	2.608	67.8	98.4	0
7/13/2023, 7:34:25 AM	0	2.608	68.2	98.6	0
7/13/2023, 7:44:25 AM	0	2.608	68.7	98.8	0
7/13/2023, 7:54:25 AM	0	2.608	69.3	99.1	0
7/13/2023, 8:04:25 AM	0	2.608	69.6	99.2	0
7/13/2023, 8:14:25 AM	0	2.608	70	99.2	0
7/13/2023, 8:24:25 AM	0	2.608	70.5	99.2	0
7/13/2023, 8:34:25 AM	0	2.608	71.1	99	0
7/13/2023, 8:44:25 AM	0	2.608	71.8	98.7	0
7/13/2023, 8:54:25 AM	0	2.608	72.5	98	0
7/13/2023, 9:04:25 AM	0	2.608	73	96.9	0
7/13/2023, 9:14:25 AM	0	2.608	73.6	95.2	0
7/13/2023, 9:24:25 AM	0	2.608	74.3	92.8	0
7/13/2023, 9:34:25 AM	0	2.608	75.2	91.2	0
7/13/2023, 9:44:25 AM	0	2.608	75.7	90.3	0
7/13/2023, 9:54:25 AM	0	2.608	76.6	89.3	0
7/13/2023, 10:04:25 AM	0	2.608	77.5	88	0
7/13/2023, 10:14:25 AM	0	2.608	78.3	86.6	0
7/13/2023, 10:24:25 AM	0	2.608	78.8	84.9	0
7/13/2023, 10:34:25 AM	0	2.608	79.2	83.5	0
7/13/2023, 10:44:25 AM	0	2.608	79.3	83	0
7/13/2023, 10:54:25 AM	0	2.617	79.7	82.2	0
7/13/2023, 11:04:25 AM	0	2.617	79.9	81.8	0
7/13/2023, 11:14:25 AM	0	2.617	80.4	81.3	0
7/13/2023, 11:24:25 AM	0	2.617	81.1	80.8	0
7/13/2023, 11:34:25 AM	0	2.617	81.9	80	0
7/13/2023, 11:44:25 AM	0	2.617	82.6	79.4	0
7/13/2023, 11:54:25 AM	0	2.617	83.5	78.4	0
7/13/2023, 12:04:25 PM	0	2.617	84.2	77.1	0
7/13/2023, 12:14:25 PM	0	2.617	84.2	76.1	0
7/13/2023, 12:24:25 PM	0	2.617	83.7	75.6	0
7/13/2023, 12:34:25 PM	0	2.617	82.9	75.6	0
7/13/2023, 12:44:25 PM	0	2.617	82	77.4	0
7/13/2023, 12:54:25 PM	0	2.617	79.9	79	0
7/13/2023, 1:04:25 PM	0	2.617	78.1	80.7	0
7/13/2023, 1:14:25 PM	0	2.617	77	82.8	0
7/13/2023, 1:24:25 PM	0	2.617	76.8	84.7	0
7/13/2023, 1:34:25 PM	0	2.617	77.5	86.5	0
7/13/2023, 1:44:25 PM	0	2.617	79	86.5	0
7/13/2023, 1:54:25 PM	0	2.617	79.2	85.5	0
7/13/2023, 2:04:25 PM	0	2.617	79	83.9	0
7/13/2023, 2:14:25 PM	0	2.617	78.6	82.9	0
7/13/2023, 2:24:25 PM	0	2.617	78.8	82	0
7/13/2023, 2:34:25 PM	0	2.617	79.2	81.6	0
7/13/2023, 2:44:25 PM	0	2.617	79.9	81.6	0
7/13/2023, 2:54:25 PM	0	2.617	80.8	79.7	0
7/13/2023, 3:04:25 PM	0	2.617	81.1	78.9	0
7/13/2023, 3:14:25 PM	0	2.617	81.5	77.9	0
7/13/2023, 3:24:25 PM	0	2.617	81.7	77	0
7/13/2023, 3:34:25 PM	0	2.617	81.7	76.2	0
7/13/2023, 3:44:25 PM	0	2.617	81.5	76.1	0
7/13/2023, 3:54:25 PM	0	2.617	81.9	75.4	0

North Monitoring Station

Time Stamp	H_2S (ppb)	Battery (Volts)	Temperature (°F)	Humidity (%)	1-Hour Average (ppb)
7/13/2023, 4:04:25 PM	0	2.617	82.2	75.8	0
7/13/2023, 4:14:25 PM	0	2.617	82.4	75.7	0
7/13/2023, 4:24:25 PM	0	2.617	82.4	74.8	0
7/13/2023, 4:34:25 PM	0	2.617	81.7	74.6	0
7/13/2023, 4:44:25 PM	0	2.617	81	75.4	0
7/13/2023, 4:54:25 PM	0	2.617	80.2	75.2	0
7/13/2023, 5:04:25 PM	0	2.617	79.3	76.1	0
7/13/2023, 5:14:25 PM	0	2.617	78.8	76.2	0
7/13/2023, 5:24:25 PM	0	2.617	78.6	76.1	0
7/13/2023, 5:34:25 PM	0	2.617	78.4	76.6	0
7/13/2023, 5:44:25 PM	0	2.617	78.3	76.5	0
7/13/2023, 5:54:25 PM	0	2.617	77.9	76.8	0
7/13/2023, 6:04:25 PM	0	2.617	77.5	76.6	0
7/13/2023, 6:14:25 PM	0	2.617	77.5	77.5	0
7/13/2023, 6:24:25 PM	0	2.617	77.5	77.5	0
7/13/2023, 6:34:25 PM	0	2.617	77.4	77.9	0
7/13/2023, 6:44:25 PM	0	2.617	77.2	78.2	0
7/13/2023, 6:54:25 PM	0	2.617	76.8	78.5	0
7/13/2023, 7:04:25 PM	0	2.617	76.3	78.8	0
7/13/2023, 7:14:25 PM	0	2.617	75.9	79.3	0
7/13/2023, 7:24:25 PM	0	2.617	75.6	79.7	0
7/13/2023, 7:34:25 PM	0	2.617	75	80.2	0
7/13/2023, 7:44:25 PM	0	2.617	74.7	80.4	0
7/13/2023, 7:54:25 PM	0	2.617	74.3	80.7	0
7/13/2023, 8:04:25 PM	0	2.617	73.9	80.7	0
7/13/2023, 8:14:25 PM	0	2.617	73.4	80.8	0
7/13/2023, 8:24:25 PM	0	2.617	73	81	0
7/13/2023, 8:34:25 PM	0	2.608	72.5	81.5	0
7/13/2023, 8:44:25 PM	0	2.608	72	82	0
7/13/2023, 8:54:25 PM	0	2.608	71.6	82.8	0
7/13/2023, 9:04:25 PM	0	2.608	70.9	83.7	0
7/13/2023, 9:14:25 PM	0	2.608	70.3	83.9	0
7/13/2023, 9:24:25 PM	0	2.608	69.6	84.3	0
7/13/2023, 9:34:25 PM	0	2.608	69.1	84.8	0
7/13/2023, 9:44:25 PM	3	2.608	68.5	85.6	0.5
7/13/2023, 9:54:25 PM	0	2.608	68	86.1	0.5
7/13/2023, 10:04:25 PM	0	2.608	67.6	86.5	0.5
7/13/2023, 10:14:25 PM	0	2.608	67.3	87.1	0.5
7/13/2023, 10:24:25 PM	0	2.608	67.1	87.9	0.5
7/13/2023, 10:34:25 PM	0	2.608	66.9	88.6	0.5
7/13/2023, 10:44:25 PM	0	2.6	66.7	89.1	0
7/13/2023, 10:54:25 PM	0	2.6	66.4	89.4	0
7/13/2023, 11:04:25 PM	0	2.6	66.2	89.2	0
7/13/2023, 11:14:25 PM	0	2.6	65.8	89.1	0
7/13/2023, 11:24:25 PM	0	2.6	65.5	89.3	0
7/13/2023, 11:34:25 PM	0	2.6	65.1	89.6	0
7/13/2023, 11:44:25 PM	0	2.6	64.9	89.8	0
7/13/2023, 11:54:25 PM	0	2.6	64.8	90.1	0
7/14/2023, 12:04:25 AM	0	2.6	64.6	90.5	0
7/14/2023, 12:14:25 AM	0	2.6	64.6	91.1	0
7/14/2023, 12:24:25 AM	0	2.6	64.6	91.9	0
7/14/2023, 12:34:25 AM	0	2.6	64.8	92.6	0
7/14/2023, 12:44:25 AM	0	2.6	64.9	93.2	0
7/14/2023, 12:54:25 AM	0	2.6	64.9	93.5	0
7/14/2023, 1:04:25 AM	0	2.6	65.1	93.7	0
7/14/2023, 1:14:25 AM	0	2.6	65.3	93.9	0
7/14/2023, 1:24:25 AM	0	2.591	65.3	93.9	0

North Monitoring Station

Time Stamp	H_2S (ppb)	Battery (Volts)	Temperature (°F)	Humidity (%)	1-Hour Average (ppb)
7/14/2023, 1:34:25 AM	0	2.591	65.5	94	0
7/14/2023, 1:44:25 AM	0	2.591	65.5	94	0
7/14/2023, 1:54:25 AM	0	2.591	65.7	94.1	0
7/14/2023, 2:04:25 AM	0	2.591	65.7	94.1	0
7/14/2023, 2:14:25 AM	0	2.591	65.7	94.1	0
7/14/2023, 2:24:25 AM	0	2.591	65.7	94	0
7/14/2023, 2:34:25 AM	0	2.591	65.7	94	0
7/14/2023, 2:44:25 AM	0	2.591	65.7	93.9	0
7/14/2023, 2:54:25 AM	0	2.591	65.7	93.9	0
7/14/2023, 3:04:25 AM	0	2.591	65.8	94	0
7/14/2023, 3:14:25 AM	0	2.591	65.8	94	0
7/14/2023, 3:24:25 AM	3	2.591	66	93.9	0.5
7/14/2023, 3:34:25 AM	0	2.591	66	93.8	0.5
7/14/2023, 3:44:25 AM	0	2.591	66	93.7	0.5
7/14/2023, 3:54:25 AM	0	2.591	66	93.6	0.5
7/14/2023, 4:04:25 AM	0	2.591	66	93.4	0.5
7/14/2023, 4:14:25 AM	0	2.591	65.8	93.3	0.5
7/14/2023, 4:24:25 AM	0	2.591	65.7	93	0
7/14/2023, 4:34:25 AM	0	2.591	65.3	92.5	0
7/14/2023, 4:44:25 AM	0	2.591	64.9	92.3	0
7/14/2023, 4:54:25 AM	0	2.591	64.6	92.2	0
7/14/2023, 5:04:25 AM	0	2.591	64.2	92.2	0
7/14/2023, 5:14:25 AM	0	2.591	63.9	92.2	0
7/14/2023, 5:24:25 AM	0	2.591	63.7	92.2	0
7/14/2023, 5:34:25 AM	0	2.591	63.3	92.1	0
7/14/2023, 5:44:25 AM	10	2.591	63.1	92.1	1.666666667
7/14/2023, 5:54:25 AM	0	2.591	62.8	92.1	1.666666667
7/14/2023, 6:04:25 AM	0	2.582	62.6	92.2	1.666666667
7/14/2023, 6:14:25 AM	0	2.582	62.4	92.4	1.666666667
7/14/2023, 6:24:25 AM	0	2.582	62.2	92.7	1.666666667
7/14/2023, 6:34:25 AM	0	2.582	62.2	93.1	1.666666667
7/14/2023, 6:44:25 AM	0	2.582	62.2	93.5	0
7/14/2023, 6:54:25 AM	0	2.582	62.4	94.1	0
7/14/2023, 7:04:25 AM	0	2.582	62.6	94.7	0
7/14/2023, 7:14:25 AM	0	2.582	63	95.3	0
7/14/2023, 7:24:25 AM	0	2.582	63.3	95.9	0
7/14/2023, 7:34:25 AM	0	2.582	63.9	96.3	0
7/14/2023, 7:44:25 AM	0	2.582	64.2	96.5	0
7/14/2023, 7:54:25 AM	0	2.582	64.9	96.6	0
7/14/2023, 8:04:25 AM	0	2.582	65.5	96.3	0
7/14/2023, 8:14:25 AM	0	2.582	66	95.7	0
7/14/2023, 8:24:25 AM	0	2.582	66.6	95	0
7/14/2023, 8:34:25 AM	0	2.582	67.1	94	0
7/14/2023, 8:44:25 AM	0	2.582	67.6	93	0
7/14/2023, 8:54:25 AM	0	2.582	68	92.4	0
7/14/2023, 9:04:25 AM	0	2.582	68.4	91.7	0
7/14/2023, 9:14:25 AM	0	2.582	68.7	90.8	0
7/14/2023, 9:24:25 AM	0	2.582	69.1	89.9	0
7/14/2023, 9:34:25 AM	0	2.582	69.6	89	0
7/14/2023, 9:44:25 AM	0	2.582	70.2	88	0
7/14/2023, 9:54:25 AM	0	2.582	70.5	86.3	0
7/14/2023, 10:04:25 AM	0	2.582	71.1	85.6	0
7/14/2023, 10:14:25 AM	0	2.582	71.4	84.1	0
7/14/2023, 10:24:25 AM	0	2.582	71.8	82.7	0
7/14/2023, 10:34:25 AM	0	2.582	72	81.1	0
7/14/2023, 10:44:25 AM	0	2.582	72.5	80.2	0
7/14/2023, 10:54:25 AM	0	2.591	72.9	79.1	0

North Monitoring Station

Time Stamp	H_2S (ppb)	Battery (Volts)	Temperature (°F)	Humidity (%)	1-Hour Average (ppb)
7/14/2023, 11:04:25 AM	0	2.591	73.6	78.3	0
7/14/2023, 11:14:25 AM	0	2.591	74.5	77.7	0
7/14/2023, 11:24:25 AM	0	2.591	75.4	76.1	0
7/14/2023, 11:34:25 AM	0	2.591	76.1	74.9	0
7/14/2023, 11:44:25 AM	0	2.591	77	74.4	0
7/14/2023, 11:54:25 AM	0	2.591	77.7	73.2	0
7/14/2023, 12:04:25 PM	0	2.591	78.6	72.4	0
7/14/2023, 12:14:25 PM	0	2.591	79.5	71.2	0
7/14/2023, 12:24:25 PM	0	2.591	80.2	70.5	0
7/14/2023, 12:34:25 PM	0	2.591	81	69.6	0
7/14/2023, 12:44:25 PM	0	2.591	81.7	69.9	0
7/14/2023, 12:54:25 PM	0	2.591	82.4	70	0
7/14/2023, 1:04:25 PM	0	2.591	82.9	69.5	0
7/14/2023, 1:14:25 PM	0	2.6	83.5	69	0
7/14/2023, 1:24:25 PM	0	2.6	83.7	68.3	0
7/14/2023, 1:34:25 PM	0	2.6	83.1	69.7	0
7/14/2023, 1:44:25 PM	0	2.6	82.9	68.5	0
7/14/2023, 1:54:25 PM	0	2.6	83.8	68.7	0
7/14/2023, 2:04:25 PM	0	2.6	84.6	68.6	0
7/14/2023, 2:14:25 PM	0	2.6	85.3	68.9	0
7/14/2023, 2:24:25 PM	0	2.6	85.3	68.8	0
7/14/2023, 2:34:25 PM	0	2.6	85.5	67.9	0
7/14/2023, 2:44:25 PM	0	2.6	85.3	68	0
7/14/2023, 2:54:25 PM	0	2.6	85.3	67.7	0
7/14/2023, 3:04:25 PM	0	2.6	85.1	67.7	0
7/14/2023, 3:14:25 PM	0	2.6	85.5	68.6	0
7/14/2023, 3:24:25 PM	0	2.6	85.6	68.7	0
7/14/2023, 3:34:25 PM	0	2.6	85.5	69	0
7/14/2023, 3:44:25 PM	0	2.6	85.3	68.9	0
7/14/2023, 3:54:25 PM	0	2.6	85.1	68.7	0
7/14/2023, 4:04:25 PM	0	2.608	84.7	68.6	0
7/14/2023, 4:14:25 PM	0	2.608	84.4	69.1	0
7/14/2023, 4:24:25 PM	0	2.608	84.2	69	0
7/14/2023, 4:34:25 PM	0	2.608	84.2	69.8	0
7/14/2023, 4:44:25 PM	0	2.608	84.2	70	0
7/14/2023, 4:54:25 PM	0	2.608	84	70.5	0
7/14/2023, 5:04:25 PM	0	2.608	83.8	69.7	0
7/14/2023, 5:14:25 PM	0	2.608	83.5	70	0
7/14/2023, 5:24:25 PM	0	2.608	83.1	69.7	0
7/14/2023, 5:34:25 PM	0	2.608	82.8	69.6	0
7/14/2023, 5:44:25 PM	0	2.608	82.4	69.7	0
7/14/2023, 5:54:25 PM	0	2.608	82.2	69.7	0
7/14/2023, 6:04:25 PM	0	2.608	81.9	69.8	0
7/14/2023, 6:14:25 PM	0	2.608	81.5	69.9	0
7/14/2023, 6:24:25 PM	0	2.608	81	70.2	0
7/14/2023, 6:34:25 PM	0	2.608	80.6	70.4	0
7/14/2023, 6:44:25 PM	0	2.608	80.2	70.5	0
7/14/2023, 6:54:25 PM	0	2.608	79.9	70.6	0
7/14/2023, 7:04:25 PM	0	2.608	79.2	70.6	0
7/14/2023, 7:14:25 PM	0	2.6	78.8	71.1	0
7/14/2023, 7:24:25 PM	0	2.6	78.1	71.2	0
7/14/2023, 7:34:25 PM	0	2.6	77.5	71.6	0
7/14/2023, 7:44:25 PM	0	2.6	77	71.9	0
7/14/2023, 7:54:25 PM	0	2.6	76.6	72.9	0
7/14/2023, 8:04:25 PM	0	2.6	76.1	73.9	0
7/14/2023, 8:14:25 PM	0	2.6	75.4	75.3	0
7/14/2023, 8:24:25 PM	0	2.6	74.7	76	0

North Monitoring Station

Time Stamp	H_2S (ppb)	Battery (Volts)	Temperature (°F)	Humidity (%)	1-Hour Average (ppb)
7/14/2023, 8:34:25 PM	0	2.6	73.9	76.7	0
7/14/2023, 8:44:25 PM	0	2.6	73	77.5	0
7/14/2023, 8:54:25 PM	0	2.6	72.3	78.3	0
7/14/2023, 9:04:25 PM	0	2.6	71.6	78.9	0
7/14/2023, 9:14:25 PM	0	2.6	70.9	79.6	0
7/14/2023, 9:24:25 PM	0	2.6	70.2	80.4	0
7/14/2023, 9:34:25 PM	0	2.6	69.6	81.4	0
7/14/2023, 9:44:25 PM	0	2.6	69.1	82.1	0
7/14/2023, 9:54:25 PM	0	2.591	68.5	82.8	0
7/14/2023, 10:04:25 PM	0	2.591	68	83.5	0
7/14/2023, 10:14:25 PM	0	2.591	67.6	84.1	0
7/14/2023, 10:24:25 PM	0	2.591	67.3	84.9	0
7/14/2023, 10:34:25 PM	0	2.591	66.9	85.4	0
7/14/2023, 10:44:25 PM	0	2.591	66.7	86.2	0
7/14/2023, 10:54:25 PM	0	2.591	66.4	86.6	0
7/14/2023, 11:04:25 PM	0	2.591	66.2	87	0
7/14/2023, 11:14:25 PM	0	2.591	66	87.4	0
7/14/2023, 11:24:25 PM	0	2.591	65.7	87.7	0
7/14/2023, 11:34:25 PM	0	2.591	65.5	87.9	0
7/14/2023, 11:44:25 PM	5	2.591	65.3	88.2	0.833333333
7/14/2023, 11:54:25 PM	0	2.582	65.1	88.6	0.833333333
7/15/2023, 12:04:25 AM	0	2.582	64.8	88.8	0.833333333
7/15/2023, 12:14:25 AM	0	2.582	64.6	89.1	0.833333333
7/15/2023, 12:24:25 AM	3	2.582	64.4	89.5	1.333333333
7/15/2023, 12:34:25 AM	0	2.582	64.4	89.8	1.333333333
7/15/2023, 12:44:25 AM	0	2.582	64.2	90	0.5
7/15/2023, 12:54:25 AM	0	2.582	64	90	0.5
7/15/2023, 1:04:25 AM	0	2.582	64	90.1	0.5
7/15/2023, 1:14:25 AM	0	2.582	63.7	90.2	0.5
7/15/2023, 1:24:25 AM	0	2.582	63.7	90.4	0
7/15/2023, 1:34:25 AM	0	2.582	63.5	90.6	0
7/15/2023, 1:44:25 AM	0	2.582	63.3	90.7	0
7/15/2023, 1:54:25 AM	0	2.582	63.1	91.1	0
7/15/2023, 2:04:25 AM	0	2.573	63.1	91.4	0
7/15/2023, 2:14:25 AM	0	2.573	63	91.5	0
7/15/2023, 2:24:25 AM	0	2.573	62.8	91.5	0
7/15/2023, 2:34:25 AM	5	2.573	62.8	91.7	0.833333333
7/15/2023, 2:44:25 AM	0	2.573	62.6	92	0.833333333
7/15/2023, 2:54:25 AM	0	2.573	62.6	92.2	0.833333333
7/15/2023, 3:04:25 AM	0	2.573	62.6	92.3	0.833333333
7/15/2023, 3:14:25 AM	0	2.573	62.6	92.5	0.833333333
7/15/2023, 3:24:25 AM	0	2.573	62.6	92.9	0.833333333
7/15/2023, 3:34:25 AM	0	2.573	62.6	93.4	0
7/15/2023, 3:44:25 AM	0	2.573	62.8	93.6	0
7/15/2023, 3:54:25 AM	0	2.573	62.6	93.5	0
7/15/2023, 4:04:25 AM	0	2.573	62.6	93.3	0
7/15/2023, 4:14:25 AM	0	2.573	62.4	93.1	0
7/15/2023, 4:24:25 AM	0	2.573	62.2	93.1	0
7/15/2023, 4:34:25 AM	0	2.573	62.2	93.1	0
7/15/2023, 4:44:25 AM	0	2.573	62.1	93.1	0
7/15/2023, 4:54:25 AM	0	2.573	61.9	93.1	0
7/15/2023, 5:04:25 AM	0	2.573	61.9	93.1	0
7/15/2023, 5:14:25 AM	0	2.564	61.7	93.1	0
7/15/2023, 5:24:25 AM	0	2.564	61.7	93.3	0
7/15/2023, 5:34:25 AM	0	2.564	61.5	93.5	0
7/15/2023, 5:44:25 AM	10	2.564	61.5	93.6	1.666666667
7/15/2023, 5:54:25 AM	0	2.564	61.5	93.7	1.666666667

North Monitoring Station

Time Stamp	H_2S (ppb)	Battery (Volts)	Temperature (°F)	Humidity (%)	1-Hour Average (ppb)
7/15/2023, 6:04:25 AM	3	2.564	61.5	94.1	2.166666667
7/15/2023, 6:14:25 AM	0	2.564	61.7	94.4	2.166666667
7/15/2023, 6:24:25 AM	0	2.564	61.7	94.5	2.166666667
7/15/2023, 6:34:25 AM	0	2.564	61.7	94.8	2.166666667
7/15/2023, 6:44:25 AM	0	2.564	61.9	95.1	0.5
7/15/2023, 6:54:25 AM	0	2.564	62.2	95.5	0.5
7/15/2023, 7:04:25 AM	0	2.564	62.6	95.9	0
7/15/2023, 7:14:25 AM	6	2.564	63	96.4	1
7/15/2023, 7:24:25 AM	0	2.564	63.5	96.8	1
7/15/2023, 7:34:25 AM	0	2.564	64	97.2	1
7/15/2023, 7:44:25 AM	0	2.564	64.6	97.6	1
7/15/2023, 7:54:25 AM	0	2.564	65.1	97.9	1
7/15/2023, 8:04:25 AM	0	2.564	65.7	98.1	1
7/15/2023, 8:14:25 AM	0	2.564	66.4	98.3	0
7/15/2023, 8:24:25 AM	0	2.564	66.9	98.5	0
7/15/2023, 8:34:25 AM	0	2.564	67.6	98.6	0
7/15/2023, 8:44:25 AM	0	2.564	68.4	98.6	0
7/15/2023, 8:54:25 AM	0	2.564	69.1	98.5	0
7/15/2023, 9:04:25 AM	0	2.564	69.6	98.4	0
7/15/2023, 9:14:25 AM	0	2.564	70.2	98.3	0
7/15/2023, 9:24:25 AM	0	2.564	70.9	98	0
7/15/2023, 9:34:25 AM	0	2.573	71.6	97.6	0
7/15/2023, 9:44:25 AM	0	2.573	72.5	97	0
7/15/2023, 9:54:25 AM	0	2.573	73.6	95.8	0
7/15/2023, 10:04:25 AM	0	2.573	74.5	94.4	0
7/15/2023, 10:14:25 AM	0	2.573	75.4	93.1	0
7/15/2023, 10:24:25 AM	0	2.573	76.1	91.7	0
7/15/2023, 10:34:25 AM	0	2.573	76.8	90.8	0
7/15/2023, 10:44:25 AM	0	2.573	77.7	89.5	0
7/15/2023, 10:54:25 AM	0	2.573	78.6	87.1	0
7/15/2023, 11:04:25 AM	0	2.573	79.3	85.5	0
7/15/2023, 11:14:25 AM	0	2.573	80.1	82.9	0
7/15/2023, 11:24:25 AM	0	2.582	80.6	81.4	0
7/15/2023, 11:34:25 AM	0	2.582	81.1	80.9	0
7/15/2023, 11:44:25 AM	0	2.582	81.3	79.7	0
7/15/2023, 11:54:25 AM	0	2.582	81.7	78.9	0
7/15/2023, 12:04:25 PM	0	2.582	82	79	0
7/15/2023, 12:14:25 PM	0	2.582	82.4	78.4	0
7/15/2023, 12:24:25 PM	0	2.582	83.1	77.6	0
7/15/2023, 12:34:25 PM	0	2.582	83.7	77.7	0
7/15/2023, 12:44:25 PM	0	2.582	84.2	76.5	0
7/15/2023, 12:54:25 PM	0	2.582	84.7	75.3	0
7/15/2023, 1:04:25 PM	0	2.582	85.6	74.3	0
7/15/2023, 1:14:25 PM	0	2.582	86	73	0
7/15/2023, 1:24:25 PM	0	2.591	86.2	72.6	0
7/15/2023, 1:34:25 PM	0	2.591	86.5	72.2	0
7/15/2023, 1:44:25 PM	0	2.591	87.3	72.8	0
7/15/2023, 1:54:25 PM	0	2.591	87.4	72.5	0
7/15/2023, 2:04:25 PM	0	2.591	87.4	71.5	0
7/15/2023, 2:14:25 PM	0	2.591	87.8	71.6	0
7/15/2023, 2:24:25 PM	0	2.591	88.2	71.5	0
7/15/2023, 2:34:25 PM	0	2.591	88.9	71.3	0
7/15/2023, 2:44:25 PM	0	2.591	89.2	70.8	0
7/15/2023, 2:54:25 PM	0	2.591	89.2	70.7	0
7/15/2023, 3:04:25 PM	0	2.591	89.4	70.3	0
7/15/2023, 3:14:25 PM	0	2.591	89.6	70.2	0
7/15/2023, 3:24:25 PM	0	2.591	89.6	69.7	0

North Monitoring Station

Time Stamp	H_2S (ppb)	Battery (Volts)	Temperature (°F)	Humidity (%)	1-Hour Average (ppb)
7/15/2023, 3:34:25 PM	0	2.591	89.8	69.9	0
7/15/2023, 3:44:25 PM	0	2.591	90	69.7	0
7/15/2023, 3:54:25 PM	0	2.591	90.1	70.1	0
7/15/2023, 4:04:25 PM	0	2.6	90.3	69.5	0
7/15/2023, 4:14:25 PM	0	2.6	90.3	69.1	0
7/15/2023, 4:24:25 PM	0	2.6	90	69.2	0
7/15/2023, 4:34:25 PM	0	2.6	89.6	69.9	0
7/15/2023, 4:44:25 PM	0	2.6	89.2	69.6	0
7/15/2023, 4:54:25 PM	0	2.6	88.9	70.2	0
7/15/2023, 5:04:25 PM	0	2.6	88	69.9	0
7/15/2023, 5:14:25 PM	0	2.6	87.3	70.2	0
7/15/2023, 5:24:25 PM	0	2.6	86.5	72.6	0
7/15/2023, 5:34:25 PM	0	2.6	85.5	71.9	0
7/15/2023, 5:44:25 PM	0	2.6	83.5	73.1	0
7/15/2023, 5:54:25 PM	0	2.6	81.3	75.2	0
7/15/2023, 6:04:25 PM	0	2.6	79.2	77.3	0
7/15/2023, 6:14:25 PM	0	2.6	77.5	79.4	0
7/15/2023, 6:24:25 PM	0	2.6	76.5	81.4	0
7/15/2023, 6:34:25 PM	0	2.591	75.6	83.3	0
7/15/2023, 6:44:25 PM	0	2.591	74.8	84.6	0
7/15/2023, 6:54:25 PM	0	2.591	74.3	85.5	0
7/15/2023, 7:04:25 PM	0	2.591	73.8	86.4	0
7/15/2023, 7:14:25 PM	0	2.591	73.2	87.4	0
7/15/2023, 7:24:25 PM	0	2.591	72.9	88.1	0
7/15/2023, 7:34:25 PM	0	2.591	72.5	88.9	0
7/15/2023, 7:44:25 PM	0	2.591	72.1	89.5	0
7/15/2023, 7:54:25 PM	0	2.591	71.8	89.9	0
7/15/2023, 8:04:25 PM	0	2.591	71.4	90.3	0
7/15/2023, 8:14:25 PM	0	2.582	71.1	90.5	0
7/15/2023, 8:24:25 PM	0	2.582	70.5	90.5	0
7/15/2023, 8:34:25 PM	0	2.582	70.2	90.8	0
7/15/2023, 8:44:25 PM	0	2.582	69.8	91.3	0
7/15/2023, 8:54:25 PM	0	2.582	69.6	91.8	0
7/15/2023, 9:04:25 PM	0	2.582	69.6	92.4	0
7/15/2023, 9:14:25 PM	0	2.582	69.4	92.8	0
7/15/2023, 9:24:25 PM	0	2.582	69.3	93.2	0
7/15/2023, 9:34:25 PM	0	2.582	69.3	93.6	0
7/15/2023, 9:44:25 PM	0	2.582	69.1	93.9	0
7/15/2023, 9:54:25 PM	0	2.582	69.1	94.1	0
7/15/2023, 10:04:25 PM	0	2.582	68.9	94.4	0
7/15/2023, 10:14:25 PM	0	2.573	68.9	94.5	0
7/15/2023, 10:24:25 PM	0	2.573	68.7	94.7	0
7/15/2023, 10:34:25 PM	0	2.573	68.5	94.9	0
7/15/2023, 10:44:25 PM	0	2.573	68.5	95.1	0
7/15/2023, 10:54:25 PM	0	2.573	68.5	95.3	0
7/15/2023, 11:04:25 PM	0	2.573	68.5	95.6	0
7/15/2023, 11:14:25 PM	0	2.573	68.5	95.8	0
7/15/2023, 11:24:25 PM	0	2.573	68.5	96.1	0
7/15/2023, 11:34:25 PM	0	2.573	68.5	96.3	0
7/15/2023, 11:44:25 PM	0	2.573	68.5	96.4	0
7/15/2023, 11:54:25 PM	0	2.573	68.5	96.6	0
7/16/2023, 12:04:25 AM	0	2.573	68.5	96.7	0
7/16/2023, 12:14:25 AM	0	2.573	68.5	96.8	0
7/16/2023, 12:24:25 AM	0	2.573	68.5	96.9	0
7/16/2023, 12:34:25 AM	0	2.573	68.5	97	0
7/16/2023, 12:44:25 AM	0	2.573	68.7	97.1	0
7/16/2023, 12:54:25 AM	0	2.573	68.7	97.2	0

North Monitoring Station

Time Stamp	H_2S (ppb)	Battery (Volts)	Temperature (°F)	Humidity (%)	1-Hour Average (ppb)
7/16/2023, 1:04:25 AM	0	2.573	68.7	97.3	0
7/16/2023, 1:14:25 AM	0	2.573	68.7	97.4	0
7/16/2023, 1:24:25 AM	0	2.564	68.7	97.4	0
7/16/2023, 1:34:25 AM	0	2.564	68.7	97.5	0
7/16/2023, 1:44:25 AM	0	2.564	68.7	97.5	0
7/16/2023, 1:54:25 AM	0	2.564	68.7	97.6	0
7/16/2023, 2:04:25 AM	0	2.564	68.7	97.6	0
7/16/2023, 2:14:25 AM	0	2.564	68.7	97.7	0
7/16/2023, 2:24:25 AM	0	2.564	68.7	97.8	0
7/16/2023, 2:34:25 AM	0	2.564	68.9	97.9	0
7/16/2023, 2:44:25 AM	0	2.564	68.7	97.9	0
7/16/2023, 2:54:25 AM	0	2.564	68.7	97.9	0
7/16/2023, 3:04:25 AM	0	2.564	68.5	97.8	0
7/16/2023, 3:14:25 AM	0	2.564	68.5	97.8	0
7/16/2023, 3:24:25 AM	0	2.564	68.5	97.7	0
7/16/2023, 3:34:25 AM	0	2.564	68.4	97.7	0
7/16/2023, 3:44:25 AM	0	2.564	68.4	97.7	0
7/16/2023, 3:54:25 AM	0	2.564	68.2	97.7	0
7/16/2023, 4:04:25 AM	0	2.564	68.2	97.6	0
7/16/2023, 4:14:25 AM	0	2.564	68	97.6	0
7/16/2023, 4:24:25 AM	0	2.564	68	97.6	0
7/16/2023, 4:34:25 AM	0	2.564	68	97.6	0
7/16/2023, 4:44:25 AM	0	2.564	67.8	97.5	0
7/16/2023, 4:54:25 AM	0	2.564	67.8	97.6	0
7/16/2023, 5:04:25 AM	0	2.564	67.6	97.6	0
7/16/2023, 5:14:25 AM	0	2.564	67.6	97.6	0
7/16/2023, 5:24:25 AM	0	2.564	67.6	97.6	0
7/16/2023, 5:34:25 AM	0	2.564	67.6	97.7	0
7/16/2023, 5:44:25 AM	0	2.564	67.6	97.8	0
7/16/2023, 5:54:25 AM	0	2.564	67.6	97.8	0
7/16/2023, 6:04:25 AM	0	2.564	67.6	97.9	0
7/16/2023, 6:14:25 AM	0	2.564	67.6	98	0
7/16/2023, 6:24:25 AM	0	2.564	67.6	98.1	0
7/16/2023, 6:34:25 AM	0	2.556	67.6	98.1	0
7/16/2023, 6:44:25 AM	0	2.556	67.8	98.2	0
7/16/2023, 6:54:25 AM	0	2.556	67.8	98.2	0
7/16/2023, 7:04:25 AM	0	2.556	67.8	98.3	0
7/16/2023, 7:14:25 AM	0	2.556	67.8	98.3	0
7/16/2023, 7:24:25 AM	0	2.556	68	98.4	0
7/16/2023, 7:34:25 AM	0	2.556	68	98.5	0
7/16/2023, 7:44:25 AM	0	2.556	68.2	98.5	0
7/16/2023, 7:54:25 AM	0	2.556	68.2	98.6	0
7/16/2023, 8:04:25 AM	0	2.556	68.4	98.7	0
7/16/2023, 8:14:25 AM	0	2.556	68.5	98.8	0
7/16/2023, 8:24:25 AM	0	2.556	68.7	98.9	0
7/16/2023, 8:34:25 AM	0	2.556	69.1	99	0
7/16/2023, 8:44:25 AM	0	2.556	69.4	99.1	0
7/16/2023, 8:54:25 AM	0	2.556	69.8	99.3	0
7/16/2023, 9:04:25 AM	0	2.556	70.2	99.5	0
7/16/2023, 9:14:25 AM	0	2.556	70.5	99.5	0
7/16/2023, 9:24:25 AM	0	2.556	70.9	99.5	0
7/16/2023, 9:34:25 AM	0	2.556	71.1	99.5	0
7/16/2023, 9:44:25 AM	0	2.556	71.2	99.3	0
7/16/2023, 9:54:25 AM	0	2.556	71.4	99.2	0
7/16/2023, 10:04:25 AM	0	2.556	71.6	99.1	0
7/16/2023, 10:14:25 AM	0	2.556	71.8	99	0
7/16/2023, 10:24:25 AM	0	2.556	72	98.7	0

North Monitoring Station

Time Stamp	H_2S (ppb)	Battery (Volts)	Temperature (°F)	Humidity (%)	1-Hour Average (ppb)
7/16/2023, 10:34:25 AM	0	2.556	72.1	98.5	0
7/16/2023, 10:44:25 AM	0	2.556	72.3	98.4	0
7/16/2023, 10:54:25 AM	0	2.556	72.5	97.9	0
7/16/2023, 11:04:25 AM	0	2.556	72.5	97.6	0
7/16/2023, 11:14:25 AM	0	2.556	72.7	97.3	0
7/16/2023, 11:24:25 AM	0	2.556	72.9	97	0
7/16/2023, 11:34:25 AM	0	2.556	72.9	96.9	0
7/16/2023, 11:44:25 AM	0	2.556	73.2	96.3	0
7/16/2023, 11:54:25 AM	0	2.556	73.4	96	0
7/16/2023, 12:04:25 PM	0	2.556	73.9	95.7	0
7/16/2023, 12:14:25 PM	0	2.556	74.8	95.4	0
7/16/2023, 12:24:25 PM	0	2.556	75.4	94.8	0
7/16/2023, 12:34:25 PM	0	2.556	75.2	93.7	0
7/16/2023, 12:44:25 PM	0	2.556	74.7	93.3	0
7/16/2023, 12:54:25 PM	0	2.556	74.5	93.2	0
7/16/2023, 1:04:25 PM	0	2.556	74.5	93.1	0
7/16/2023, 1:14:25 PM	0	2.556	74.3	93	0
7/16/2023, 1:24:25 PM	0	2.556	74.5	93.1	0
7/16/2023, 1:34:25 PM	0	2.556	75.2	93.2	0
7/16/2023, 1:44:25 PM	0	2.556	75.6	93	0
7/16/2023, 1:54:25 PM	0	2.564	76.1	92.4	0
7/16/2023, 2:04:25 PM	0	2.564	76.6	91.6	0
7/16/2023, 2:14:25 PM	0	2.564	76.6	90.8	0
7/16/2023, 2:24:25 PM	0	2.564	76.5	91	0
7/16/2023, 2:34:25 PM	0	2.564	76.8	91.5	0
7/16/2023, 2:44:25 PM	0	2.564	77.5	91.2	0
7/16/2023, 2:54:25 PM	0	2.564	78.4	90.2	0
7/16/2023, 3:04:25 PM	0	2.564	79.2	89.1	0
7/16/2023, 3:14:25 PM	0	2.564	79.5	88.4	0
7/16/2023, 3:24:25 PM	0	2.564	79.9	87.5	0
7/16/2023, 3:34:25 PM	0	2.564	80.2	87.1	0
7/16/2023, 3:44:25 PM	0	2.564	80.8	86.8	0
7/16/2023, 3:54:25 PM	0	2.564	80.8	86.2	0
7/16/2023, 4:04:25 PM	0	2.564	81	85.9	0
7/16/2023, 4:14:25 PM	0	2.564	81	85.6	0
7/16/2023, 4:24:25 PM	0	2.564	81	85.3	0
7/16/2023, 4:34:25 PM	0	2.564	81.3	85.2	0
7/16/2023, 4:44:25 PM	0	2.564	81.5	84.6	0
7/16/2023, 4:54:25 PM	0	2.564	81.7	84.3	0
7/16/2023, 5:04:25 PM	0	2.564	81.9	83.6	0
7/16/2023, 5:14:25 PM	0	2.564	81.9	83.6	0
7/16/2023, 5:24:25 PM	0	2.564	81.9	83.9	0
7/16/2023, 5:34:25 PM	0	2.564	81.7	83.8	0
7/16/2023, 5:44:25 PM	0	2.564	81.5	83.4	0
7/16/2023, 5:54:25 PM	0	2.564	81.3	83.3	0
7/16/2023, 6:04:25 PM	0	2.564	81.1	83.3	0
7/16/2023, 6:14:25 PM	0	2.564	81.1	83.4	0
7/16/2023, 6:24:25 PM	0	2.564	80.8	84.1	0
7/16/2023, 6:34:25 PM	0	2.564	80.6	84.3	0
7/16/2023, 6:44:25 PM	0	2.564	80.4	84	0
7/16/2023, 6:54:25 PM	0	2.564	80.2	84.2	0
7/16/2023, 7:04:25 PM	0	2.564	79.7	84.7	0
7/16/2023, 7:14:25 PM	0	2.564	79.3	85.1	0
7/16/2023, 7:24:25 PM	0	2.564	78.8	85.9	0
7/16/2023, 7:34:25 PM	0	2.564	78.3	86.5	0
7/16/2023, 7:44:25 PM	0	2.564	77.7	87.3	0
7/16/2023, 7:54:25 PM	0	2.564	77.4	87.8	0

North Monitoring Station

Time Stamp	H_2S (ppb)	Battery (Volts)	Temperature (°F)	Humidity (%)	1-Hour Average (ppb)
7/16/2023, 8:04:25 PM	0	2.564	77	88.2	0
7/16/2023, 8:14:25 PM	0	2.564	76.6	88.6	0
7/16/2023, 8:24:25 PM	0	2.564	76.1	88.7	0
7/16/2023, 8:34:25 PM	0	2.564	75.6	88.8	0
7/16/2023, 8:44:25 PM	0	2.564	75	89.1	0
7/16/2023, 8:54:25 PM	0	2.564	74.5	88	0
7/16/2023, 9:04:25 PM	0	2.564	73.9	86.7	0
7/16/2023, 9:14:25 PM	0	2.564	73.4	86.6	0
7/16/2023, 9:24:25 PM	0	2.564	72.9	86.7	0
7/16/2023, 9:34:25 PM	0	2.564	72.1	86.8	0
7/16/2023, 9:44:25 PM	0	2.564	71.4	87.2	0
7/16/2023, 9:54:25 PM	0	2.564	70.9	87.4	0
7/16/2023, 10:04:25 PM	4	2.564	70.2	87.6	0.666666667
7/16/2023, 10:14:25 PM	0	2.564	69.8	87.8	0.666666667
7/16/2023, 10:24:25 PM	0	2.556	69.3	87.9	0.666666667
7/16/2023, 10:34:25 PM	0	2.556	68.7	88.1	0.666666667
7/16/2023, 10:44:25 PM	0	2.556	68.2	88.5	0.666666667
7/16/2023, 10:54:25 PM	0	2.556	67.8	89	0.666666667
7/16/2023, 11:04:25 PM	0	2.556	67.5	89.5	0
7/16/2023, 11:14:25 PM	0	2.556	67.1	89.8	0
7/16/2023, 11:24:25 PM	0	2.556	67.1	90.2	0
7/16/2023, 11:34:25 PM	0	2.556	67.3	90.5	0
7/16/2023, 11:44:25 PM	0	2.556	67.6	90.3	0
7/16/2023, 11:54:25 PM	0	2.556	67.8	89.9	0
7/17/2023, 12:04:25 AM	0	2.556	68.4	89.1	0
7/17/2023, 12:14:25 AM	0	2.556	68.9	88.4	0
7/17/2023, 12:24:25 AM	0	2.556	69.3	87.8	0
7/17/2023, 12:34:25 AM	0	2.556	69.4	87	0
7/17/2023, 12:44:25 AM	0	2.556	69.8	86	0
7/17/2023, 12:54:25 AM	0	2.556	70.2	85.1	0
7/17/2023, 1:04:25 AM	0	2.556	70.5	84.4	0
7/17/2023, 1:14:25 AM	0	2.547	70.7	83.9	0
7/17/2023, 1:24:25 AM	0	2.556	70.7	83.3	0
7/17/2023, 1:34:25 AM	0	2.547	70.9	83	0
7/17/2023, 1:44:25 AM	0	2.547	70.9	82.6	0
7/17/2023, 1:54:25 AM	0	2.547	70.9	82.6	0
7/17/2023, 2:04:25 AM	0	2.547	70.9	82.5	0
7/17/2023, 2:14:25 AM	0	2.547	70.7	82.4	0
7/17/2023, 2:24:25 AM	0	2.547	70.5	83.1	0
7/17/2023, 2:34:25 AM	0	2.547	70.3	83.3	0
7/17/2023, 2:44:25 AM	0	2.547	70.2	83.4	0
7/17/2023, 2:54:25 AM	0	2.547	70	84	0
7/17/2023, 3:04:25 AM	9	2.547	69.6	84.7	1.5
7/17/2023, 3:14:25 AM	5	2.547	69.3	85.1	2.333333333
7/17/2023, 3:24:25 AM	0	2.547	68.9	85.5	2.333333333
7/17/2023, 3:34:25 AM	14	2.547	68.7	85.8	4.666666667
7/17/2023, 3:44:25 AM	0	2.547	68.5	85.7	4.666666667
7/17/2023, 3:54:25 AM	0	2.547	68.5	85.8	4.666666667
7/17/2023, 4:04:25 AM	0	2.547	68.4	85.7	3.166666667
7/17/2023, 4:14:25 AM	0	2.547	68.4	86	2.333333333
7/17/2023, 4:24:25 AM	0	2.547	68.4	86.3	2.333333333
7/17/2023, 4:34:25 AM	0	2.547	68.2	86.7	0
7/17/2023, 4:44:25 AM	0	2.547	67.8	87.1	0
7/17/2023, 4:54:25 AM	0	2.547	67.3	87.3	0
7/17/2023, 5:04:25 AM	0	2.547	66.9	87.7	0
7/17/2023, 5:14:25 AM	0	2.547	66.6	88.1	0
7/17/2023, 5:24:25 AM	0	2.547	66.2	88.4	0

North Monitoring Station

Time Stamp	H_2S (ppb)	Battery (Volts)	Temperature (°F)	Humidity (%)	1-Hour Average (ppb)
7/17/2023, 5:34:25 AM	0	2.547	66	88.9	0
7/17/2023, 5:44:25 AM	0	2.538	65.8	89.3	0
7/17/2023, 5:54:25 AM	0	2.538	65.7	89.7	0
7/17/2023, 6:04:25 AM	0	2.538	65.5	90.1	0
7/17/2023, 6:14:25 AM	0	2.538	65.5	90.3	0
7/17/2023, 6:24:25 AM	0	2.538	65.7	90.5	0
7/17/2023, 6:34:25 AM	0	2.538	66	90.4	0
7/17/2023, 6:44:25 AM	0	2.538	66.6	90.1	0
7/17/2023, 6:54:25 AM	15	2.538	66.9	90.1	2.5
7/17/2023, 7:04:25 AM	0	2.538	67.5	90.4	2.5
7/17/2023, 7:14:25 AM	0	2.538	67.8	90.4	2.5
7/17/2023, 7:24:25 AM	0	2.538	68	90	2.5
7/17/2023, 7:34:25 AM	0	2.538	68.4	89.4	2.5
7/17/2023, 7:44:25 AM	0	2.538	68.9	89	2.5
7/17/2023, 7:54:25 AM	0	2.538	69.4	88.5	0
7/17/2023, 8:04:25 AM	0	2.538	70	88.2	0
7/17/2023, 8:14:25 AM	0	2.538	70.3	87.7	0
7/17/2023, 8:24:25 AM	0	2.538	70.7	87.5	0
7/17/2023, 8:34:25 AM	0	2.538	71.2	87.2	0
7/17/2023, 8:44:25 AM	0	2.538	71.6	87	0
7/17/2023, 8:54:25 AM	0	2.538	72.1	86.7	0
7/17/2023, 9:04:25 AM	0	2.538	72.5	86.2	0
7/17/2023, 9:14:25 AM	0	2.538	72.7	85.9	0
7/17/2023, 9:24:25 AM	0	2.538	73.2	85.1	0
7/17/2023, 9:34:25 AM	0	2.538	73.6	84.9	0
7/17/2023, 9:44:25 AM	0	2.538	74.1	84.4	0
7/17/2023, 9:54:25 AM	0	2.538	74.5	83.8	0
7/17/2023, 10:04:25 AM	0	2.538	74.8	82.7	0
7/17/2023, 10:14:25 AM	0	2.547	75.2	82.1	0
7/17/2023, 10:24:25 AM	0	2.547	75.6	80.9	0
7/17/2023, 10:34:25 AM	0	2.547	75.9	80.3	0
7/17/2023, 10:44:25 AM	0	2.547	76.3	79.9	0
7/17/2023, 10:54:25 AM	0	2.547	76.8	79.2	0
7/17/2023, 11:04:25 AM	0	2.547	77.2	78.8	0
7/17/2023, 11:14:25 AM	0	2.547	77.7	77.9	0
7/17/2023, 12:01:24 PM	0	2.617	77.9	77.7	0
7/17/2023, 12:11:24 PM	0	3.144	80.6	77.4	0
7/17/2023, 12:21:24 PM	0	3.144	81.5	74.9	0
7/17/2023, 12:31:24 PM	0	3.144	82.4	73.8	0
7/17/2023, 12:41:24 PM	0	3.144	82.9	72.6	0
7/17/2023, 12:51:24 PM	0	3.144	83.5	72.1	0
7/17/2023, 1:01:24 PM	0	3.144	84	71.8	0
7/17/2023, 1:11:24 PM	0	3.144	84.6	71.9	0
7/17/2023, 1:21:24 PM	0	3.135	84.9	70	0
7/17/2023, 1:31:24 PM	0	3.135	85.3	69	0
7/17/2023, 1:41:24 PM	0	3.135	85.5	69.4	0
7/17/2023, 1:51:24 PM	0	3.135	85.8	69.3	0
7/17/2023, 2:01:24 PM	0	3.135	86	69.2	0
7/17/2023, 2:11:24 PM	0	3.135	86.4	68.4	0
7/17/2023, 2:21:24 PM	0	3.127	86.4	67.7	0
7/17/2023, 2:31:24 PM	0	3.127	86.5	68	0
7/17/2023, 2:41:24 PM	0	3.127	86.7	68.2	0
7/17/2023, 2:51:24 PM	0	3.127	86.7	68	0
7/17/2023, 3:01:24 PM	0	3.127	86.5	68.7	0
7/17/2023, 3:11:24 PM	0	3.118	86.5	68	0
7/17/2023, 3:21:24 PM	0	3.118	86.2	69	0
7/17/2023, 3:31:24 PM	0	3.118	86.2	68.3	0

North Monitoring Station

Time Stamp	H_2S (ppb)	Battery (Volts)	Temperature (°F)	Humidity (%)	1-Hour Average (ppb)
7/17/2023, 3:41:24 PM	0	3.118	86.4	68.8	0
7/17/2023, 3:51:24 PM	0	3.118	86.4	68.4	0
7/17/2023, 4:01:24 PM	0	3.109	86.4	69.1	0
7/17/2023, 4:11:24 PM	0	3.109	86.4	68.3	0
7/17/2023, 4:21:24 PM	0	3.109	86.2	68	0
7/17/2023, 4:31:24 PM	0	3.109	86.2	69.2	0
7/17/2023, 4:41:24 PM	0	3.109	86.2	68.1	0
7/17/2023, 4:51:24 PM	0	3.109	86	67.2	0
7/17/2023, 5:01:24 PM	0	3.1	85.8	67.6	0
7/17/2023, 5:11:24 PM	0	3.1	85.6	67.5	0
7/17/2023, 5:21:24 PM	0	3.1	85.5	68.1	0
7/17/2023, 5:31:24 PM	0	3.1	85.3	69.5	0
7/17/2023, 5:41:24 PM	0	3.1	84.9	70.8	0
7/17/2023, 5:51:24 PM	0	3.1	84.6	71.8	0
7/17/2023, 6:01:24 PM	0	3.1	84	72.4	0
7/17/2023, 6:11:24 PM	0	3.091	83.7	73.4	0
7/17/2023, 6:21:24 PM	0	3.091	83.5	74.6	0
7/17/2023, 6:31:24 PM	0	3.091	83.1	72.9	0
7/17/2023, 6:41:24 PM	0	3.091	82.8	74.4	0
7/17/2023, 6:51:24 PM	0	3.091	82.4	76.3	0
7/17/2023, 7:01:24 PM	0	3.091	81.9	77.8	0
7/17/2023, 7:11:24 PM	0	3.091	81.3	79.3	0
7/17/2023, 7:21:24 PM	0	3.083	81	79.4	0
7/17/2023, 7:31:24 PM	0	3.083	80.4	79.6	0
7/17/2023, 7:41:24 PM	0	3.083	80.1	80.4	0
7/17/2023, 7:51:24 PM	0	3.083	79.5	81	0
7/17/2023, 8:01:24 PM	0	3.083	79	81.7	0
7/17/2023, 8:11:24 PM	0	3.083	78.6	82.8	0
7/17/2023, 8:21:24 PM	0	3.083	78.1	83.5	0
7/17/2023, 8:31:24 PM	0	3.074	77.5	84	0
7/17/2023, 8:41:24 PM	0	3.074	77.2	84.8	0
7/17/2023, 8:51:24 PM	0	3.074	76.6	85.4	0
7/17/2023, 9:01:24 PM	0	3.074	76.1	85.6	0
7/17/2023, 9:11:24 PM	0	3.074	75.7	86.3	0
7/17/2023, 9:21:24 PM	0	3.074	75.4	86.8	0
7/17/2023, 9:31:24 PM	0	3.074	75	87.3	0
7/17/2023, 9:41:24 PM	0	3.065	74.7	87.7	0
7/17/2023, 9:51:24 PM	0	3.065	74.3	88.1	0
7/17/2023, 10:01:24 PM	0	3.065	73.9	88.6	0
7/17/2023, 10:11:24 PM	0	3.065	73.8	88.9	0
7/17/2023, 10:21:24 PM	0	3.065	73.4	89.3	0
7/17/2023, 10:31:24 PM	0	3.065	73.2	89.7	0
7/17/2023, 10:41:24 PM	4	3.065	72.9	90.1	0.666666667
7/17/2023, 10:51:24 PM	0	3.065	72.7	90.5	0.666666667
7/17/2023, 11:01:24 PM	0	3.056	72.5	90.6	0.666666667
7/17/2023, 11:11:24 PM	0	3.056	72.3	90.7	0.666666667
7/17/2023, 11:21:24 PM	0	3.056	72.1	90.8	0.666666667
7/17/2023, 11:31:24 PM	0	3.056	72	90.9	0.666666667
7/17/2023, 11:41:24 PM	0	3.056	71.8	90.9	0
7/17/2023, 11:51:24 PM	0	3.056	71.4	90.9	0
7/18/2023, 12:01:24 AM	0	3.056	71.2	91	0
7/18/2023, 12:11:24 AM	0	3.056	70.9	90.9	0
7/18/2023, 12:21:24 AM	0	3.048	70.7	91	0
7/18/2023, 12:31:24 AM	0	3.048	70.5	91.2	0
7/18/2023, 12:41:24 AM	0	3.048	70.3	91.4	0
7/18/2023, 12:51:24 AM	0	3.048	70.2	91.6	0
7/18/2023, 1:01:24 AM	0	3.048	70	91.8	0

North Monitoring Station

Time Stamp	H_2S (ppb)	Battery (Volts)	Temperature (°F)	Humidity (%)	1-Hour Average (ppb)
7/18/2023, 1:11:24 AM	0	3.048	69.8	92	0
7/18/2023, 1:21:24 AM	0	3.048	69.6	92.1	0
7/18/2023, 1:31:24 AM	0	3.048	69.4	92.4	0
7/18/2023, 1:41:24 AM	3	3.048	69.3	92.6	0.5
7/18/2023, 1:51:24 AM	0	3.039	69.3	92.7	0.5
7/18/2023, 2:01:24 AM	3	3.039	69.1	92.8	1
7/18/2023, 2:11:24 AM	0	3.039	69.1	93	1
7/18/2023, 2:21:24 AM	0	3.039	68.9	93.3	1
7/18/2023, 2:31:24 AM	0	3.039	68.9	93.3	1
7/18/2023, 2:41:24 AM	0	3.039	68.7	93.4	0.5
7/18/2023, 2:51:24 AM	5	3.039	68.7	93.6	1.333333333
7/18/2023, 3:01:24 AM	0	3.039	68.7	93.9	0.833333333
7/18/2023, 3:11:24 AM	0	3.039	68.7	94.2	0.833333333
7/18/2023, 3:21:24 AM	0	3.03	68.5	94	0.833333333
7/18/2023, 3:31:24 AM	0	3.03	68.2	93.7	0.833333333
7/18/2023, 3:41:24 AM	0	3.03	67.8	93.6	0.833333333
7/18/2023, 3:51:24 AM	0	3.03	67.6	93.7	0
7/18/2023, 4:01:24 AM	0	3.03	67.3	93.9	0
7/18/2023, 4:11:24 AM	0	3.03	67.1	94.2	0
7/18/2023, 4:21:24 AM	0	3.03	66.9	94.4	0
7/18/2023, 4:31:24 AM	0	3.03	66.7	94.7	0
7/18/2023, 4:41:24 AM	0	3.03	66.6	94.8	0
7/18/2023, 4:51:24 AM	0	3.021	66.4	95	0
7/18/2023, 5:01:24 AM	0	3.021	66.4	95	0
7/18/2023, 5:11:24 AM	5	3.021	66	95.1	0.833333333
7/18/2023, 5:21:24 AM	0	3.021	65.8	95.2	0.833333333
7/18/2023, 5:31:24 AM	0	3.021	65.7	95.2	0.833333333
7/18/2023, 5:41:24 AM	0	3.021	65.5	95.2	0.833333333
7/18/2023, 5:51:24 AM	0	3.021	65.3	95.2	0.833333333
7/18/2023, 6:01:24 AM	0	3.021	65.1	95.1	0.833333333
7/18/2023, 6:11:24 AM	3	3.021	64.9	95.2	0.5
7/18/2023, 6:21:24 AM	0	3.012	64.6	95.2	0.5
7/18/2023, 6:31:24 AM	0	3.012	64.6	95.2	0.5
7/18/2023, 6:41:24 AM	0	3.012	64.4	95.3	0.5
7/18/2023, 6:51:24 AM	0	3.012	64.4	95.5	0.5
7/18/2023, 7:01:24 AM	0	3.012	64.4	95.9	0.5
7/18/2023, 7:11:24 AM	0	3.012	64.6	96.3	0
7/18/2023, 7:21:24 AM	0	3.012	64.9	96.7	0
7/18/2023, 7:31:24 AM	0	3.012	65.1	97.1	0
7/18/2023, 7:41:24 AM	0	3.012	65.5	97.4	0
7/18/2023, 7:51:24 AM	0	3.012	65.8	97.7	0
7/18/2023, 8:01:24 AM	0	3.004	66	97.9	0
7/18/2023, 8:11:24 AM	0	3.004	66.4	98.1	0
7/18/2023, 8:21:24 AM	0	3.004	66.7	98.3	0
7/18/2023, 8:31:24 AM	0	3.004	66.9	98.4	0
7/18/2023, 8:41:24 AM	0	3.004	67.3	98.5	0
7/18/2023, 8:51:24 AM	0	3.004	67.5	98.5	0
7/18/2023, 9:01:24 AM	0	3.004	67.8	98.6	0
7/18/2023, 9:11:24 AM	0	3.004	68	98.6	0
7/18/2023, 9:21:24 AM	0	3.004	68.2	98.6	0
7/18/2023, 9:31:24 AM	0	3.004	68.5	98.5	0
7/18/2023, 9:41:24 AM	0	2.995	68.7	98.4	0
7/18/2023, 9:51:24 AM	0	2.995	68.7	98.3	0
7/18/2023, 10:01:24 AM	0	2.995	68.9	98.2	0
7/18/2023, 10:11:24 AM	0	2.995	68.9	98.2	0
7/18/2023, 10:21:24 AM	0	2.995	69.3	98.2	0
7/18/2023, 10:31:24 AM	0	2.995	69.4	98	0

North Monitoring Station

Time Stamp	H_2S (ppb)	Battery (Volts)	Temperature (°F)	Humidity (%)	1-Hour Average (ppb)
7/18/2023, 10:41:24 AM	0	2.995	70	97.9	0
7/18/2023, 10:51:24 AM	0	2.995	70.3	97.8	0
7/18/2023, 11:01:24 AM	0	2.995	70.5	97.6	0
7/18/2023, 11:11:24 AM	0	2.995	70.7	97.5	0
7/18/2023, 11:21:24 AM	0	2.995	71.1	97.1	0
7/18/2023, 11:31:24 AM	0	2.995	71.6	96.6	0
7/18/2023, 11:41:24 AM	0	2.986	72.1	96	0
7/18/2023, 11:51:24 AM	0	2.986	72.9	95.7	0
7/18/2023, 12:01:24 PM	0	2.986	74.1	95.2	0
7/18/2023, 12:11:24 PM	0	2.986	75.2	93.8	0
7/18/2023, 12:21:24 PM	0	2.986	76.5	92.4	0
7/18/2023, 12:31:24 PM	0	2.986	77.5	91.2	0
7/18/2023, 12:41:24 PM	0	2.986	78.4	88.6	0
7/18/2023, 12:51:24 PM	0	2.986	79.3	86.6	0
7/18/2023, 1:01:24 PM	0	2.986	80.1	84.7	0
7/18/2023, 1:11:24 PM	0	2.986	80.8	82.7	0
7/18/2023, 1:21:24 PM	0	2.986	81.3	80.6	0
7/18/2023, 1:31:24 PM	0	2.986	82	80.7	0
7/18/2023, 1:41:24 PM	0	2.986	82.4	79.7	0
7/18/2023, 1:51:24 PM	0	2.977	82.2	77.9	0
7/18/2023, 2:01:24 PM	0	2.977	80.6	77.2	0
7/18/2023, 2:11:24 PM	0	2.977	79	77.5	0
7/18/2023, 2:21:24 PM	0	2.977	77.7	77.8	0
7/18/2023, 2:31:24 PM	0	2.977	77.4	77.8	0
7/18/2023, 2:41:24 PM	0	2.977	77.4	78.5	0
7/18/2023, 2:51:24 PM	0	2.977	77.4	78.7	0
7/18/2023, 3:01:24 PM	0	2.977	77.9	77.9	0
7/18/2023, 3:11:24 PM	0	2.977	78.4	77.8	0
7/18/2023, 3:21:24 PM	0	2.977	78.4	78.1	0
7/18/2023, 3:31:24 PM	0	2.977	78.1	77.6	0
7/18/2023, 3:41:24 PM	0	2.977	77.4	79	0
7/18/2023, 3:51:24 PM	0	2.977	76.3	80.3	0
7/18/2023, 4:01:24 PM	0	2.977	75.7	81.3	0
7/18/2023, 4:11:24 PM	0	2.977	75.4	81.9	0
7/18/2023, 4:21:24 PM	0	2.977	74.8	81.9	0
7/18/2023, 4:31:24 PM	0	2.977	74.7	82.9	0
7/18/2023, 4:41:24 PM	0	2.968	75.2	83.8	0
7/18/2023, 4:51:24 PM	0	2.968	75.6	82.6	0
7/18/2023, 5:01:24 PM	0	2.968	76.1	81.3	0
7/18/2023, 5:11:24 PM	0	2.968	76.5	81.3	0
7/18/2023, 5:21:24 PM	0	2.968	76.8	80.8	0
7/18/2023, 5:31:24 PM	0	2.968	77	80.8	0
7/18/2023, 5:41:24 PM	0	2.968	77.2	80.8	0
7/18/2023, 5:51:24 PM	0	2.968	77.4	80.8	0
7/18/2023, 6:01:24 PM	0	2.968	77.4	81.3	0
7/18/2023, 6:11:24 PM	0	2.968	77.4	80.7	0
7/18/2023, 6:21:24 PM	0	2.968	77.4	80.1	0
7/18/2023, 6:31:24 PM	0	2.968	77.4	80	0
7/18/2023, 6:41:24 PM	0	2.968	77.2	80.6	0
7/18/2023, 6:51:24 PM	0	2.968	77	81.1	0
7/18/2023, 7:01:24 PM	0	2.968	76.6	81.6	0
7/18/2023, 7:11:24 PM	0	2.96	76.3	82.2	0
7/18/2023, 7:21:24 PM	0	2.96	75.9	82.2	0
7/18/2023, 7:31:24 PM	0	2.96	75.7	82.1	0
7/18/2023, 7:41:24 PM	0	2.96	75.6	82	0
7/18/2023, 7:51:24 PM	0	2.96	75.4	81.8	0
7/18/2023, 8:01:24 PM	0	2.96	75	82.1	0

North Monitoring Station

Time Stamp	H_2S (ppb)	Battery (Volts)	Temperature (°F)	Humidity (%)	1-Hour Average (ppb)
7/18/2023, 8:11:24 PM	0	2.96	74.5	82.8	0
7/18/2023, 8:21:24 PM	0	2.96	73.9	83.8	0
7/18/2023, 8:31:24 PM	0	2.96	73.6	84.5	0
7/18/2023, 8:41:24 PM	0	2.96	73	85	0
7/18/2023, 8:51:24 PM	0	2.96	72.5	85.6	0
7/18/2023, 9:01:24 PM	0	2.96	72	85.9	0
7/18/2023, 9:11:24 PM	0	2.96	71.4	85.9	0
7/18/2023, 9:21:24 PM	0	2.96	70.7	85.9	0
7/18/2023, 9:31:24 PM	0	2.96	70.2	86	0
7/18/2023, 9:41:24 PM	0	2.96	69.4	86.3	0
7/18/2023, 9:51:24 PM	0	2.951	68.9	86.7	0
7/18/2023, 10:01:24 PM	0	2.951	68.4	87.1	0
7/18/2023, 10:11:24 PM	0	2.951	68	87.6	0
7/18/2023, 10:21:24 PM	0	2.951	67.6	87.9	0
7/18/2023, 10:31:24 PM	0	2.951	67.1	88.3	0
7/18/2023, 10:41:24 PM	0	2.951	66.7	88.5	0
7/18/2023, 10:51:24 PM	0	2.951	66.4	88.6	0
7/18/2023, 11:01:24 PM	0	2.951	66	88.8	0
7/18/2023, 11:11:24 PM	6	2.951	65.7	89.5	1
7/18/2023, 11:21:24 PM	0	2.951	65.7	90.3	1
7/18/2023, 11:31:24 PM	0	2.951	65.5	90.7	1
7/18/2023, 11:41:24 PM	0	2.951	65.3	91	1
7/18/2023, 11:51:24 PM	0	2.951	65.1	91	1
7/19/2023, 12:01:24 AM	0	2.942	64.9	91	1
7/19/2023, 12:11:24 AM	0	2.942	64.8	91	0
7/19/2023, 12:21:24 AM	0	2.942	64.4	91	0
7/19/2023, 12:31:24 AM	0	2.942	64.2	91.1	0
7/19/2023, 12:41:24 AM	0	2.942	64	91.3	0
7/19/2023, 12:51:24 AM	0	2.942	63.9	91.4	0
7/19/2023, 1:01:24 AM	0	2.942	63.7	91.7	0
7/19/2023, 1:11:24 AM	5	2.942	63.5	91.9	0.833333333
7/19/2023, 1:21:24 AM	0	2.942	63.5	92.3	0.833333333
7/19/2023, 1:31:24 AM	0	2.942	63.3	92.7	0.833333333
7/19/2023, 1:41:24 AM	0	2.942	63.3	93.1	0.833333333
7/19/2023, 1:51:24 AM	0	2.942	63.3	93.4	0.833333333
7/19/2023, 2:01:24 AM	0	2.942	63.3	93.5	0.833333333
7/19/2023, 2:11:24 AM	0	2.942	63.1	93.5	0
7/19/2023, 2:21:24 AM	0	2.933	63	93.3	0
7/19/2023, 2:31:24 AM	0	2.933	62.8	93.2	0
7/19/2023, 2:41:24 AM	0	2.933	62.6	93.1	0
7/19/2023, 2:51:24 AM	0	2.933	62.4	92.9	0
7/19/2023, 3:01:24 AM	0	2.933	62.2	92.7	0
7/19/2023, 3:11:24 AM	0	2.933	61.9	92.5	0
7/19/2023, 3:21:24 AM	0	2.933	61.7	92.5	0
7/19/2023, 3:31:24 AM	0	2.933	61.5	92.6	0
7/19/2023, 3:41:24 AM	0	2.933	61.3	92.7	0
7/19/2023, 3:51:24 AM	0	2.933	61.2	92.8	0
7/19/2023, 4:01:24 AM	0	2.933	61	92.8	0
7/19/2023, 4:11:24 AM	0	2.933	60.8	92.8	0
7/19/2023, 4:21:24 AM	0	2.925	60.6	92.8	0
7/19/2023, 4:31:24 AM	0	2.925	60.4	93	0
7/19/2023, 4:41:24 AM	0	2.925	60.3	93	0
7/19/2023, 4:51:24 AM	0	2.925	60.1	93	0
7/19/2023, 5:01:24 AM	0	2.925	59.9	93.1	0
7/19/2023, 5:11:24 AM	7	2.925	59.7	93.1	1.166666667
7/19/2023, 5:21:24 AM	0	2.925	59.5	93	1.166666667
7/19/2023, 5:31:24 AM	0	2.925	59.4	93.1	1.166666667

North Monitoring Station

Time Stamp	H_2S (ppb)	Battery (Volts)	Temperature (°F)	Humidity (%)	1-Hour Average (ppb)
7/19/2023, 5:41:24 AM	0	2.925	59.2	93.3	1.166666667
7/19/2023, 5:51:24 AM	0	2.925	59.2	93.5	1.166666667
7/19/2023, 6:01:24 AM	0	2.925	59	93.6	1.166666667
7/19/2023, 6:11:24 AM	0	2.925	58.8	93.6	0
7/19/2023, 6:21:24 AM	0	2.925	58.8	93.7	0
7/19/2023, 6:31:24 AM	0	2.925	58.8	93.9	0
7/19/2023, 6:41:24 AM	0	2.916	58.8	94.2	0
7/19/2023, 6:51:24 AM	0	2.916	59	94.6	0
7/19/2023, 7:01:24 AM	0	2.916	59.2	94.9	0
7/19/2023, 7:11:24 AM	0	2.916	59.4	95.3	0
7/19/2023, 7:21:24 AM	0	2.916	59.5	95.7	0
7/19/2023, 7:31:24 AM	3	2.916	59.9	96.1	0.5
7/19/2023, 7:41:24 AM	0	2.916	60.3	96.4	0.5
7/19/2023, 7:51:24 AM	0	2.916	60.6	96.7	0.5
7/19/2023, 8:01:24 AM	0	2.916	61.2	97	0.5
7/19/2023, 8:11:24 AM	0	2.916	61.5	97.2	0.5
7/19/2023, 8:21:24 AM	0	2.916	62.1	97.4	0.5
7/19/2023, 8:31:24 AM	0	2.916	62.6	97.6	0
7/19/2023, 8:41:24 AM	0	2.916	63.1	97.7	0
7/19/2023, 8:51:24 AM	0	2.916	63.9	97.6	0
7/19/2023, 9:01:24 AM	0	2.916	64.4	97.4	0
7/19/2023, 9:11:24 AM	0	2.907	65.1	96.7	0
7/19/2023, 9:21:24 AM	0	2.907	65.7	96	0
7/19/2023, 9:31:24 AM	0	2.907	66.2	95.3	0
7/19/2023, 9:41:24 AM	0	2.907	66.7	94.4	0
7/19/2023, 9:51:24 AM	0	2.907	67.3	93.3	0
7/19/2023, 10:01:24 AM	0	2.907	67.8	92.3	0
7/19/2023, 10:11:24 AM	0	2.907	68.5	90.8	0
7/19/2023, 10:21:24 AM	0	2.907	69.3	89.8	0
7/19/2023, 10:31:24 AM	0	2.907	69.8	88.4	0
7/19/2023, 10:41:24 AM	0	2.907	70.3	86.5	0
7/19/2023, 10:51:24 AM	0	2.907	70.9	85.5	0
7/19/2023, 11:01:24 AM	0	2.907	71.6	84.7	0
7/19/2023, 11:11:24 AM	0	2.907	72.3	83.5	0
7/19/2023, 11:21:24 AM	0	2.907	73.2	83.7	0
7/19/2023, 11:31:24 AM	0	2.907	74.1	81.9	0
7/19/2023, 11:41:24 AM	0	2.907	75.2	79.8	0
7/19/2023, 11:51:24 AM	0	2.907	75.9	79.6	0
7/19/2023, 12:01:24 PM	0	2.907	75.9	78.3	0
7/19/2023, 12:11:24 PM	0	2.907	75.7	78.3	0
7/19/2023, 12:21:24 PM	0	2.907	76.1	77.7	0
7/19/2023, 12:31:24 PM	0	2.907	76.3	77.5	0
7/19/2023, 12:41:24 PM	0	2.898	77.4	76.4	0
7/19/2023, 12:51:24 PM	0	2.898	78.6	76.1	0
7/19/2023, 1:01:24 PM	0	2.898	79	75.4	0
7/19/2023, 1:11:24 PM	0	2.898	79.7	74.7	0
7/19/2023, 1:21:24 PM	0	2.898	80.8	74.2	0
7/19/2023, 1:31:24 PM	0	2.898	81.5	73.2	0
7/19/2023, 1:41:24 PM	0	2.898	82.2	71.8	0
7/19/2023, 1:51:24 PM	0	2.898	82.6	72.5	0
7/19/2023, 2:01:24 PM	0	2.898	83.3	70.5	0
7/19/2023, 2:11:24 PM	0	2.898	83.8	69.7	0
7/19/2023, 2:21:24 PM	0	2.898	83.8	69.2	0
7/19/2023, 2:31:24 PM	0	2.898	84.2	69.9	0
7/19/2023, 2:41:24 PM	0	2.898	84.6	70.1	0
7/19/2023, 2:51:24 PM	0	2.898	85.1	68.8	0
7/19/2023, 3:01:24 PM	0	2.898	85.3	68.9	0

North Monitoring Station

Time Stamp	H_2S (ppb)	Battery (Volts)	Temperature (°F)	Humidity (%)	1-Hour Average (ppb)
7/19/2023, 3:11:24 PM	0	2.898	84.7	69.3	0
7/19/2023, 3:21:24 PM	0	2.898	84.4	68.2	0
7/19/2023, 3:31:24 PM	0	2.898	84.2	67.4	0
7/19/2023, 3:41:24 PM	0	2.898	84	67	0
7/19/2023, 3:51:24 PM	0	2.898	83.8	66.6	0
7/19/2023, 4:01:24 PM	0	2.898	83.5	66.5	0
7/19/2023, 4:11:24 PM	0	2.898	83.3	66.5	0
7/19/2023, 4:21:24 PM	0	2.898	82.9	67	0
7/19/2023, 4:31:24 PM	0	2.898	82.8	67.1	0
7/19/2023, 4:41:24 PM	0	2.898	82.6	66.9	0
7/19/2023, 4:51:24 PM	0	2.898	82.4	66.7	0
7/19/2023, 5:01:24 PM	0	2.898	82	66.9	0
7/19/2023, 5:11:24 PM	0	2.898	81.7	66.3	0
7/19/2023, 5:21:24 PM	0	2.898	81.3	66.4	0
7/19/2023, 5:31:24 PM	0	2.898	80.8	66.4	0
7/19/2023, 5:41:24 PM	0	2.898	80.4	66.8	0
7/19/2023, 5:51:24 PM	0	2.898	80.1	67.3	0
7/19/2023, 6:01:24 PM	0	2.898	79.5	67.9	0
7/19/2023, 6:11:24 PM	0	2.898	79.2	68.3	0
7/19/2023, 6:21:24 PM	0	2.898	79	68.7	0
7/19/2023, 6:31:24 PM	0	2.898	78.6	69.2	0
7/19/2023, 6:41:24 PM	0	2.898	78.3	69	0
7/19/2023, 6:51:24 PM	0	2.898	77.7	69.3	0
7/19/2023, 7:01:24 PM	0	2.898	77.4	69.3	0
7/19/2023, 7:11:24 PM	0	2.898	76.8	70.6	0
7/19/2023, 7:21:24 PM	0	2.889	76.5	70.9	0
7/19/2023, 7:31:24 PM	0	2.889	75.7	72.2	0
7/19/2023, 7:41:24 PM	0	2.889	75.2	74.1	0
7/19/2023, 7:51:24 PM	3	2.889	74.5	75.9	0.5
7/19/2023, 8:01:24 PM	0	2.889	73.8	77.4	0.5
7/19/2023, 8:11:24 PM	0	2.889	73	78.6	0.5
7/19/2023, 8:21:24 PM	0	2.889	72.3	78.2	0.5
7/19/2023, 8:31:24 PM	0	2.889	71.4	78.8	0.5
7/19/2023, 8:41:24 PM	0	2.889	70.5	79	0.5
7/19/2023, 8:51:24 PM	0	2.889	69.8	80	0
7/19/2023, 9:01:24 PM	0	2.889	69.1	80.5	0
7/19/2023, 9:11:24 PM	0	2.889	68.4	81.4	0
7/19/2023, 9:21:24 PM	0	2.889	67.6	81.9	0
7/19/2023, 9:31:24 PM	0	2.889	67.1	82.6	0
7/19/2023, 9:41:24 PM	0	2.889	66.4	83.2	0
7/19/2023, 9:51:24 PM	0	2.889	65.8	83.8	0
7/19/2023, 10:01:24 PM	0	2.889	65.3	84.2	0
7/19/2023, 10:11:24 PM	0	2.889	64.8	84.6	0
7/19/2023, 10:21:24 PM	0	2.889	64.4	85	0
7/19/2023, 10:31:24 PM	0	2.889	64	85.4	0
7/19/2023, 10:41:24 PM	0	2.881	63.5	85.5	0
7/19/2023, 10:51:24 PM	0	2.881	63.1	85.9	0
7/19/2023, 11:01:24 PM	0	2.881	62.8	86.5	0
7/19/2023, 11:11:24 PM	0	2.881	62.4	86.9	0
7/19/2023, 11:21:24 PM	3	2.881	62.1	87.1	0.5
7/19/2023, 11:31:24 PM	0	2.881	61.9	87.5	0.5
7/19/2023, 11:41:24 PM	5	2.881	61.5	87.9	1.333333333
7/19/2023, 11:51:24 PM	0	2.881	61.3	88.3	1.333333333
7/20/2023, 12:01:24 AM	0	2.881	61.2	88.7	1.333333333
7/20/2023, 12:11:24 AM	0	2.881	61	89.1	1.333333333
7/20/2023, 12:21:24 AM	0	2.881	60.8	89.4	0.833333333
7/20/2023, 12:31:24 AM	0	2.881	60.8	89.7	0.833333333

North Monitoring Station

Time Stamp	H_2S (ppb)	Battery (Volts)	Temperature (°F)	Humidity (%)	1-Hour Average (ppb)
7/20/2023, 12:41:24 AM	7	2.881	60.6	90.2	1.166666667
7/20/2023, 12:51:24 AM	0	2.881	60.8	90.9	1.166666667
7/20/2023, 1:01:24 AM	0	2.881	60.8	91.5	1.166666667
7/20/2023, 1:11:24 AM	0	2.872	61	92	1.166666667
7/20/2023, 1:21:24 AM	9	2.872	61	92.4	2.666666667
7/20/2023, 1:31:24 AM	0	2.872	61.2	92.9	2.666666667
7/20/2023, 1:41:24 AM	0	2.872	61.3	93.3	1.5
7/20/2023, 1:51:24 AM	5	2.872	61.3	93.6	2.333333333
7/20/2023, 2:01:24 AM	0	2.872	61.5	94	2.333333333
7/20/2023, 2:11:24 AM	0	2.872	61.7	94.1	2.333333333
7/20/2023, 2:21:24 AM	5	2.872	61.5	94	1.666666667
7/20/2023, 2:31:24 AM	0	2.872	61.5	93.7	1.666666667
7/20/2023, 2:41:24 AM	0	2.872	61.3	93.4	1.666666667
7/20/2023, 2:51:24 AM	0	2.872	61.2	93.3	0.833333333
7/20/2023, 3:01:24 AM	7	2.872	61	93.2	2
7/20/2023, 3:11:24 AM	0	2.872	60.8	93	2
7/20/2023, 3:21:24 AM	22	2.872	60.6	92.9	4.833333333
7/20/2023, 3:31:24 AM	0	2.872	60.4	92.8	4.833333333
7/20/2023, 3:41:24 AM	0	2.872	60.1	92.6	4.833333333
7/20/2023, 3:51:24 AM	0	2.872	59.9	92.4	4.833333333
7/20/2023, 4:01:24 AM	0	2.863	59.5	92.3	3.666666667
7/20/2023, 4:11:24 AM	0	2.863	59.4	92.2	3.666666667
7/20/2023, 4:21:24 AM	0	2.863	59.2	92.1	0
7/20/2023, 4:31:24 AM	0	2.863	59	92.3	0
7/20/2023, 4:41:24 AM	0	2.863	58.8	92.3	0
7/20/2023, 4:51:24 AM	0	2.863	58.6	92.3	0
7/20/2023, 5:01:24 AM	0	2.863	58.3	92.2	0
7/20/2023, 5:11:24 AM	0	2.863	58.1	92.1	0
7/20/2023, 5:21:24 AM	0	2.863	57.9	92	0
7/20/2023, 5:31:24 AM	0	2.863	57.7	92.1	0
7/20/2023, 5:41:24 AM	4	2.863	57.6	92.2	0.666666667
7/20/2023, 5:51:24 AM	0	2.863	57.6	92.5	0.666666667
7/20/2023, 6:01:24 AM	4	2.863	57.4	92.8	1.333333333
7/20/2023, 6:11:24 AM	0	2.863	57.4	92.9	1.333333333
7/20/2023, 6:21:24 AM	0	2.863	57.2	93.1	1.333333333
7/20/2023, 6:31:24 AM	0	2.863	57.2	93.4	1.333333333
7/20/2023, 6:41:24 AM	0	2.863	57.4	93.7	0.666666667
7/20/2023, 6:51:24 AM	0	2.854	57.4	94	0.666666667
7/20/2023, 7:01:24 AM	0	2.854	57.6	94.4	0
7/20/2023, 7:11:24 AM	38	2.854	57.7	94.9	6.333333333
7/20/2023, 7:21:24 AM	0	2.854	58.3	95.4	6.333333333
7/20/2023, 7:31:24 AM	0	2.854	58.6	95.9	6.333333333
7/20/2023, 7:41:24 AM	8	2.854	59.2	96.3	7.666666667
7/20/2023, 7:51:24 AM	0	2.854	59.7	96.8	7.666666667
7/20/2023, 8:01:24 AM	6	2.854	60.3	97.1	8.666666667
7/20/2023, 8:11:24 AM	0	2.854	60.8	97.3	2.333333333
7/20/2023, 8:21:24 AM	0	2.854	61.3	97.7	2.333333333
7/20/2023, 8:31:24 AM	0	2.854	62.1	97.9	2.333333333
7/20/2023, 8:41:24 AM	0	2.854	62.6	98.2	1
7/20/2023, 8:51:24 AM	0	2.854	63.3	98.3	1
7/20/2023, 9:01:24 AM	0	2.854	64	98.4	0
7/20/2023, 9:11:24 AM	0	2.854	64.9	98.4	0
7/20/2023, 9:21:24 AM	0	2.854	65.8	98.1	0
7/20/2023, 9:31:24 AM	0	2.854	66.6	97.6	0
7/20/2023, 9:41:24 AM	0	2.854	67.5	96.9	0
7/20/2023, 9:51:24 AM	0	2.854	68.2	95.8	0
7/20/2023, 10:01:24 AM	0	2.854	69.1	94.6	0

North Monitoring Station

Time Stamp	H_2S (ppb)	Battery (Volts)	Temperature (°F)	Humidity (%)	1-Hour Average (ppb)
7/20/2023, 10:11:24 AM	0	2.854	69.8	93.8	0
7/20/2023, 10:21:24 AM	0	2.854	70.7	92.6	0
7/20/2023, 10:31:24 AM	0	2.854	71.4	91.6	0
7/20/2023, 10:41:24 AM	0	2.854	72.1	90.9	0
7/20/2023, 10:51:24 AM	0	2.854	73	89.1	0
7/20/2023, 11:01:24 AM	0	2.854	73.9	87.5	0
7/20/2023, 11:11:24 AM	0	2.854	75	86.6	0
7/20/2023, 11:21:24 AM	0	2.854	76.1	84.7	0
7/20/2023, 11:31:24 AM	0	2.854	77.2	83.1	0
7/20/2023, 11:41:24 AM	0	2.854	77.5	81.3	0
7/20/2023, 11:51:24 AM	0	2.854	78.6	80.5	0
7/20/2023, 12:01:24 PM	0	2.854	79.5	78.6	0
7/20/2023, 12:11:24 PM	0	2.854	80.6	77.4	0
7/20/2023, 12:21:24 PM	0	2.846	81.5	76	0
7/20/2023, 12:31:24 PM	0	2.854	82.6	75.5	0
7/20/2023, 12:41:24 PM	0	2.846	83.7	74.3	0
7/20/2023, 12:51:24 PM	0	2.854	84.2	73.1	0
7/20/2023, 1:01:24 PM	0	2.854	84.6	72.8	0
7/20/2023, 1:11:24 PM	0	2.846	84.4	72.6	0
7/20/2023, 1:21:24 PM	0	2.846	84.6	72.4	0
7/20/2023, 1:31:24 PM	0	2.846	85.1	72.2	0
7/20/2023, 1:41:24 PM	0	2.846	85.6	71	0
7/20/2023, 1:51:24 PM	0	2.846	86.2	70.6	0
7/20/2023, 2:01:24 PM	0	2.846	86.4	70.7	0
7/20/2023, 2:11:24 PM	0	2.846	86.9	70.2	0
7/20/2023, 2:21:24 PM	0	2.846	87.4	70	0
7/20/2023, 2:31:24 PM	0	2.846	87.4	69.5	0
7/20/2023, 2:41:24 PM	0	2.846	87.1	69	0
7/20/2023, 2:51:24 PM	0	2.846	86.9	68.6	0
7/20/2023, 3:01:24 PM	0	2.846	86.7	70.1	0
7/20/2023, 3:11:24 PM	0	2.846	86.9	69.9	0
7/20/2023, 3:21:24 PM	0	2.846	87.3	69.7	0
7/20/2023, 3:31:24 PM	0	2.846	87.3	69.2	0
7/20/2023, 3:41:24 PM	0	2.846	87.3	70.6	0
7/20/2023, 3:51:24 PM	0	2.846	87.1	70.3	0
7/20/2023, 4:01:24 PM	0	2.837	86.9	70.7	0
7/20/2023, 4:11:24 PM	0	2.837	86.5	70.3	0
7/20/2023, 4:21:24 PM	0	2.837	86	71.1	0
7/20/2023, 4:31:24 PM	0	2.837	85.5	72.9	0
7/20/2023, 4:41:24 PM	0	2.837	84.9	69.4	0
7/20/2023, 4:51:24 PM	0	2.837	84.6	71.2	0
7/20/2023, 5:01:24 PM	0	2.837	84.4	69.2	0
7/20/2023, 5:11:24 PM	0	2.837	84.2	69.6	0
7/20/2023, 5:21:24 PM	0	2.837	84	69	0
7/20/2023, 5:31:24 PM	0	2.837	84	69	0
7/20/2023, 5:41:24 PM	0	2.837	84.2	68.3	0
7/20/2023, 5:51:24 PM	0	2.837	84.2	68.1	0
7/20/2023, 6:01:24 PM	0	2.837	84	67.6	0
7/20/2023, 6:11:24 PM	0	2.837	84	67.5	0
7/20/2023, 6:21:24 PM	0	2.837	83.8	68	0
7/20/2023, 6:31:24 PM	0	2.837	83.5	68.4	0
7/20/2023, 6:41:24 PM	0	2.837	82.9	68.6	0
7/20/2023, 6:51:24 PM	0	2.837	82.4	70.4	0
7/20/2023, 7:01:24 PM	0	2.837	81.9	72.1	0
7/20/2023, 7:11:24 PM	0	2.837	81.3	74.5	0
7/20/2023, 7:21:24 PM	0	2.837	80.8	75.8	0
7/20/2023, 7:31:24 PM	0	2.837	80.2	75.2	0

North Monitoring Station

Time Stamp	H_2S (ppb)	Battery (Volts)	Temperature (°F)	Humidity (%)	1-Hour Average (ppb)
7/20/2023, 7:41:24 PM	0	2.837	79.5	77	0
7/20/2023, 7:51:24 PM	0	2.837	79	77.9	0
7/20/2023, 8:01:24 PM	0	2.837	78.3	79	0
7/20/2023, 8:11:24 PM	0	2.837	77.5	79.7	0
7/20/2023, 8:21:24 PM	0	2.837	77	80.5	0
7/20/2023, 8:31:24 PM	0	2.837	76.3	81	0
7/20/2023, 8:41:24 PM	0	2.837	75.6	81.5	0
7/20/2023, 8:51:24 PM	0	2.837	75	81.9	0
7/20/2023, 9:01:24 PM	0	2.837	74.5	82.6	0
7/20/2023, 9:11:24 PM	9	2.837	74.1	83.4	1.5
7/20/2023, 9:21:24 PM	0	2.837	73.8	84.5	1.5
7/20/2023, 9:31:24 PM	4	2.837	73.4	85.6	2.166666667
7/20/2023, 9:41:24 PM	0	2.837	73.2	86.2	2.166666667
7/20/2023, 9:51:24 PM	0	2.837	72.9	85.5	2.166666667
7/20/2023, 10:01:24 PM	0	2.837	71.8	85	2.166666667
7/20/2023, 10:11:24 PM	0	2.837	70.7	85.5	0.666666667
7/20/2023, 10:21:24 PM	0	2.837	69.8	86.2	0.666666667
7/20/2023, 10:31:24 PM	0	2.828	69.1	86.9	0
7/20/2023, 10:41:24 PM	0	2.828	68.5	87.9	0
7/20/2023, 10:51:24 PM	0	2.828	68.2	88.8	0
7/20/2023, 11:01:24 PM	0	2.828	67.8	89.6	0
7/20/2023, 11:11:24 PM	0	2.828	67.6	90.2	0
7/20/2023, 11:21:24 PM	0	2.828	67.3	90.5	0
7/20/2023, 11:31:24 PM	0	2.828	66.9	90.7	0
7/20/2023, 11:41:24 PM	0	2.828	66.6	90.9	0
7/20/2023, 11:51:24 PM	0	2.828	66.4	91.1	0
7/21/2023, 12:01:24 AM	0	2.828	66.2	91.5	0
7/21/2023, 12:11:24 AM	0	2.828	66	91.9	0
7/21/2023, 12:21:24 AM	0	2.828	65.8	92.2	0
7/21/2023, 12:31:24 AM	0	2.828	65.7	92.5	0
7/21/2023, 12:41:24 AM	0	2.828	65.3	92.7	0
7/21/2023, 12:51:24 AM	0	2.828	65.1	92.9	0
7/21/2023, 1:01:24 AM	0	2.828	64.9	93.1	0
7/21/2023, 1:11:24 AM	0	2.828	64.9	93.4	0
7/21/2023, 1:21:24 AM	0	2.828	64.8	93.6	0
7/21/2023, 1:31:24 AM	0	2.828	64.6	93.7	0
7/21/2023, 1:41:24 AM	0	2.819	64.4	93.9	0
7/21/2023, 1:51:24 AM	0	2.819	64.2	94	0
7/21/2023, 2:01:24 AM	0	2.819	64.2	94.2	0
7/21/2023, 2:11:24 AM	0	2.819	64	94.2	0
7/21/2023, 2:21:24 AM	0	2.819	63.9	94.3	0
7/21/2023, 2:31:24 AM	0	2.819	63.7	94.3	0
7/21/2023, 2:41:24 AM	0	2.819	63.3	94.3	0
7/21/2023, 2:51:24 AM	0	2.819	63.1	94.2	0
7/21/2023, 3:01:24 AM	0	2.819	63	94.1	0
7/21/2023, 3:11:24 AM	0	2.819	62.6	94.2	0
7/21/2023, 3:21:24 AM	0	2.819	62.4	94.3	0
7/21/2023, 3:31:24 AM	0	2.819	62.2	94.3	0
7/21/2023, 3:41:24 AM	0	2.819	62.2	94.5	0
7/21/2023, 3:51:24 AM	0	2.819	62.2	94.8	0
7/21/2023, 4:01:24 AM	0	2.819	62.2	95.1	0
7/21/2023, 4:11:24 AM	0	2.819	62.2	95.3	0
7/21/2023, 4:21:24 AM	0	2.819	62.1	95.5	0
7/21/2023, 4:31:24 AM	5	2.819	62.1	95.6	0.833333333
7/21/2023, 4:41:24 AM	0	2.819	62.1	95.8	0.833333333
7/21/2023, 4:51:24 AM	0	2.819	62.1	96	0.833333333
7/21/2023, 5:01:24 AM	0	2.819	62.1	96.2	0.833333333

North Monitoring Station

Time Stamp	H_2S (ppb)	Battery (Volts)	Temperature (°F)	Humidity (%)	1-Hour Average (ppb)
7/21/2023, 5:11:24 AM	6	2.819	62.2	96.3	1.833333333
7/21/2023, 5:21:24 AM	0	2.819	62.2	96.4	1.833333333
7/21/2023, 5:31:24 AM	0	2.819	62.2	96.5	1
7/21/2023, 5:41:24 AM	0	2.819	62.2	96.4	1
7/21/2023, 5:51:24 AM	0	2.819	62.1	96.3	1
7/21/2023, 6:01:24 AM	0	2.81	61.9	96.1	1
7/21/2023, 6:11:24 AM	0	2.81	61.7	96.1	0
7/21/2023, 6:21:24 AM	0	2.81	61.7	96.2	0
7/21/2023, 6:31:24 AM	0	2.81	61.9	96.4	0
7/21/2023, 6:41:24 AM	0	2.81	61.9	96.5	0
7/21/2023, 6:51:24 AM	0	2.81	62.1	96.7	0
7/21/2023, 7:01:24 AM	0	2.81	62.2	97	0
7/21/2023, 7:11:24 AM	0	2.81	62.6	97.2	0
7/21/2023, 7:21:24 AM	0	2.81	63	97.5	0
7/21/2023, 7:31:24 AM	0	2.81	63.3	97.9	0
7/21/2023, 7:41:24 AM	0	2.81	63.9	98.1	0
7/21/2023, 7:51:24 AM	0	2.81	64.2	98.4	0
7/21/2023, 8:01:24 AM	0	2.81	64.8	98.5	0
7/21/2023, 8:11:24 AM	0	2.81	64.9	98.5	0
7/21/2023, 8:21:24 AM	0	2.81	65.3	98.4	0
7/21/2023, 8:31:24 AM	0	2.81	65.7	98.4	0
7/21/2023, 8:41:24 AM	0	2.81	65.8	98.3	0
7/21/2023, 8:51:24 AM	0	2.81	66.2	98.2	0
7/21/2023, 9:01:24 AM	0	2.81	66.6	98.1	0
7/21/2023, 9:11:24 AM	0	2.81	66.9	97.9	0
7/21/2023, 9:21:24 AM	0	2.81	67.3	97.5	0
7/21/2023, 9:31:24 AM	0	2.81	67.6	97	0
7/21/2023, 9:41:24 AM	0	2.81	68	96.5	0
7/21/2023, 9:51:24 AM	0	2.81	68.4	95.7	0
7/21/2023, 10:01:24 AM	0	2.81	68.4	94.9	0
7/21/2023, 10:11:24 AM	0	2.81	68.4	94.4	0
7/21/2023, 10:21:24 AM	0	2.81	68.5	94.2	0
7/21/2023, 10:31:24 AM	0	2.81	68.9	93.9	0
7/21/2023, 10:41:24 AM	0	2.81	69.3	93.6	0
7/21/2023, 10:51:24 AM	0	2.81	69.8	93	0
7/21/2023, 11:01:24 AM	0	2.81	70.5	92.4	0
7/21/2023, 11:04:48 AM	0	3.127	75.4	83.3	0
7/21/2023, 11:14:48 AM	0	3.127	77.2	82.3	0
7/21/2023, 11:24:48 AM	0	3.118	77.4	81.8	0
7/21/2023, 11:34:48 AM	0	3.118	77	81.4	0
7/21/2023, 11:44:48 AM	0	3.118	76.6	80.9	0
7/21/2023, 11:54:48 AM	0	3.118	75.9	81.2	0
7/21/2023, 12:04:48 PM	0	3.118	75.2	83	0
7/21/2023, 12:14:48 PM	0	3.118	75	84.2	0
7/21/2023, 12:24:48 PM	0	3.109	74.7	84	0
7/21/2023, 12:34:48 PM	0	3.109	74.3	84.3	0
7/21/2023, 12:44:48 PM	0	3.109	74.1	84.9	0
7/21/2023, 12:54:48 PM	0	3.109	73.9	85.2	0
7/21/2023, 1:04:48 PM	0	3.109	73.6	86	0
7/21/2023, 1:14:48 PM	0	3.109	73.4	86.2	0
7/21/2023, 1:24:48 PM	0	3.1	73.4	86.6	0
7/21/2023, 1:34:48 PM	0	3.1	73.2	86.7	0
7/21/2023, 1:44:48 PM	0	3.1	74.1	86.8	0
7/21/2023, 1:54:48 PM	0	3.1	74.3	87	0
7/21/2023, 2:04:48 PM	0	3.1	75.4	87.4	0
7/21/2023, 2:14:48 PM	0	3.1	76.5	86.7	0
7/21/2023, 2:24:48 PM	0	3.1	77.4	85	0

North Monitoring Station

Time Stamp	H_2S (ppb)	Battery (Volts)	Temperature (°F)	Humidity (%)	1-Hour Average (ppb)
7/21/2023, 2:34:48 PM	0	3.091	77.7	83.6	0
7/21/2023, 2:44:48 PM	0	3.091	78.3	83	0
7/21/2023, 2:54:48 PM	0	3.091	79	81.9	0
7/21/2023, 3:04:48 PM	0	3.091	79.7	81.4	0
7/21/2023, 3:14:48 PM	0	3.091	80.4	79.5	0
7/21/2023, 3:24:48 PM	0	3.091	80.8	78	0
7/21/2023, 3:34:48 PM	0	3.083	80.8	76.6	0
7/21/2023, 3:44:48 PM	0	3.083	80.1	76	0
7/21/2023, 3:54:48 PM	0	3.083	79.9	76.2	0
7/21/2023, 4:04:48 PM	0	3.083	79.3	76.1	0
7/21/2023, 4:14:48 PM	0	3.083	78.6	76.4	0
7/21/2023, 4:24:48 PM	0	3.083	78.3	76.1	0
7/21/2023, 4:34:48 PM	0	3.083	78.1	76.4	0
7/21/2023, 4:44:48 PM	0	3.074	78.3	76.8	0
7/21/2023, 4:54:48 PM	0	3.074	78.3	76.5	0
7/21/2023, 5:04:48 PM	0	3.074	78.8	76.2	0
7/21/2023, 5:14:48 PM	0	3.074	78.8	76	0
7/21/2023, 5:24:48 PM	0	3.074	78.8	75	0
7/21/2023, 5:34:48 PM	0	3.074	78.8	75	0
7/21/2023, 5:44:48 PM	0	3.074	78.3	75	0
7/21/2023, 5:54:48 PM	0	3.074	77.9	74.7	0
7/21/2023, 6:04:48 PM	0	3.065	77.5	75.5	0
7/21/2023, 6:14:48 PM	0	3.065	77.2	75.3	0
7/21/2023, 6:24:48 PM	0	3.065	76.8	75.3	0
7/21/2023, 6:34:48 PM	0	3.065	76.3	75.1	0
7/21/2023, 6:44:48 PM	0	3.065	75.9	75.4	0
7/21/2023, 6:54:48 PM	0	3.065	75.4	75.1	0
7/21/2023, 7:04:48 PM	0	3.065	75	75.2	0
7/21/2023, 7:14:48 PM	0	3.065	74.7	75.5	0
7/21/2023, 7:24:48 PM	0	3.056	74.3	75.2	0
7/21/2023, 7:34:48 PM	0	3.056	74.1	75.3	0
7/21/2023, 7:44:48 PM	0	3.056	73.9	75.6	0
7/21/2023, 7:54:48 PM	0	3.056	73.8	76.6	0
7/21/2023, 8:04:48 PM	0	3.056	73.4	77.1	0
7/21/2023, 8:14:48 PM	0	3.056	73.2	77.6	0
7/21/2023, 8:24:48 PM	0	3.056	72.9	77.7	0
7/21/2023, 8:34:48 PM	0	3.056	72.5	78.5	0
7/21/2023, 8:44:48 PM	0	3.048	72.3	79.3	0
7/21/2023, 8:54:48 PM	0	3.048	71.8	79.7	0
7/21/2023, 9:04:48 PM	0	3.048	71.4	80.7	0
7/21/2023, 9:14:48 PM	0	3.048	71.1	81.2	0
7/21/2023, 9:24:48 PM	0	3.048	70.7	81.5	0
7/21/2023, 9:34:48 PM	0	3.048	70.3	82	0
7/21/2023, 9:44:48 PM	3	3.048	70	82.1	0.5
7/21/2023, 9:54:48 PM	0	3.048	69.8	82.4	0.5
7/21/2023, 10:04:48 PM	0	3.039	69.6	82.5	0.5
7/21/2023, 10:14:48 PM	9	3.039	69.4	83.4	2
7/21/2023, 10:24:48 PM	0	3.039	69.3	83.4	2
7/21/2023, 10:34:48 PM	4	3.039	69.1	84	2.666666667
7/21/2023, 10:44:48 PM	0	3.039	68.7	84.4	2.166666667
7/21/2023, 10:54:48 PM	6	3.039	68.5	85	3.166666667
7/21/2023, 11:04:48 PM	0	3.039	68	85.7	3.166666667
7/21/2023, 11:14:48 PM	0	3.039	67.5	86.3	1.666666667
7/21/2023, 11:24:48 PM	0	3.039	67.1	86.7	1.666666667
7/21/2023, 11:34:48 PM	0	3.03	66.6	86.9	1
7/21/2023, 11:44:48 PM	0	3.03	66	87.3	1
7/21/2023, 11:54:48 PM	0	3.03	65.7	88	0

North Monitoring Station

Time Stamp	H_2S (ppb)	Battery (Volts)	Temperature (°F)	Humidity (%)	1-Hour Average (ppb)
7/22/2023, 12:04:48 AM	0	3.03	65.1	88.3	0
7/22/2023, 12:14:48 AM	0	3.03	64.8	88.6	0
7/22/2023, 12:24:48 AM	0	3.03	64.4	88.9	0
7/22/2023, 12:34:48 AM	0	3.03	63.9	89.1	0
7/22/2023, 12:44:48 AM	0	3.03	63.5	89.5	0
7/22/2023, 12:54:48 AM	0	3.03	63.3	89.9	0
7/22/2023, 1:04:48 AM	0	3.021	63	90.2	0
7/22/2023, 1:14:48 AM	0	3.021	62.6	90.6	0
7/22/2023, 1:24:48 AM	0	3.021	62.4	91	0
7/22/2023, 1:34:48 AM	0	3.021	62.2	91.2	0
7/22/2023, 1:44:48 AM	0	3.021	61.9	91.4	0
7/22/2023, 1:54:48 AM	0	3.021	61.7	91.6	0
7/22/2023, 2:04:48 AM	0	3.021	61.5	92	0
7/22/2023, 2:14:48 AM	0	3.021	61.3	92.5	0
7/22/2023, 2:24:48 AM	0	3.021	61.2	92.8	0
7/22/2023, 2:34:48 AM	0	3.012	61.2	93.1	0
7/22/2023, 2:44:48 AM	0	3.012	61	93.5	0
7/22/2023, 2:54:48 AM	0	3.012	61	93.9	0
7/22/2023, 3:04:48 AM	0	3.012	61	94.3	0
7/22/2023, 3:14:48 AM	0	3.012	60.8	94.6	0
7/22/2023, 3:24:48 AM	0	3.012	60.8	94.8	0
7/22/2023, 3:34:48 AM	0	3.012	60.6	94.8	0
7/22/2023, 3:44:48 AM	0	3.012	60.6	94.9	0
7/22/2023, 3:54:48 AM	4	3.012	60.4	95	0.666666667
7/22/2023, 4:04:48 AM	0	3.004	60.4	95.1	0.666666667
7/22/2023, 4:14:48 AM	0	3.004	60.3	95.4	0.666666667
7/22/2023, 4:24:48 AM	7	3.004	60.3	95.6	1.833333333
7/22/2023, 4:34:48 AM	0	3.004	60.3	95.8	1.833333333
7/22/2023, 4:44:48 AM	4	3.004	60.1	95.9	2.5
7/22/2023, 4:54:48 AM	0	3.004	59.9	96	1.833333333
7/22/2023, 5:04:48 AM	0	3.004	59.9	96.2	1.833333333
7/22/2023, 5:14:48 AM	0	3.004	59.7	96.4	1.833333333
7/22/2023, 5:24:48 AM	0	3.004	59.7	96.5	0.666666667
7/22/2023, 5:34:48 AM	0	3.004	59.7	96.8	0.666666667
7/22/2023, 5:44:48 AM	0	2.995	59.7	97	0
7/22/2023, 5:54:48 AM	0	2.995	59.7	97.2	0
7/22/2023, 6:04:48 AM	0	2.995	59.5	97.4	0
7/22/2023, 6:14:48 AM	0	2.995	59.5	97.6	0
7/22/2023, 6:24:48 AM	0	2.995	59.7	97.8	0
7/22/2023, 6:34:48 AM	0	2.995	59.7	98.2	0
7/22/2023, 6:44:48 AM	0	2.995	59.9	98.7	0
7/22/2023, 6:54:48 AM	0	2.995	60.3	99.1	0
7/22/2023, 7:04:48 AM	0	2.995	60.4	99.5	0
7/22/2023, 7:14:48 AM	0	2.995	60.8	99.9	0
7/22/2023, 7:24:48 AM	0	2.995	61	100	0
7/22/2023, 7:34:48 AM	4	2.986	61.5	100	0.666666667
7/22/2023, 7:44:48 AM	5	2.986	61.9	100	1.5
7/22/2023, 7:54:48 AM	0	2.986	62.2	100	1.5
7/22/2023, 8:04:48 AM	0	2.986	62.8	100	1.5
7/22/2023, 8:14:48 AM	0	2.986	63.3	100	1.5
7/22/2023, 8:24:48 AM	0	2.986	63.9	100	1.5
7/22/2023, 8:34:48 AM	0	2.986	64.4	100	0.833333333
7/22/2023, 8:44:48 AM	0	2.986	65.1	100	0
7/22/2023, 8:54:48 AM	0	2.986	65.7	99.6	0
7/22/2023, 9:04:48 AM	0	2.986	66.4	98.9	0
7/22/2023, 9:14:48 AM	0	2.986	66.9	98.2	0
7/22/2023, 9:24:48 AM	0	2.986	67.6	97.1	0

North Monitoring Station

Time Stamp	H_2S (ppb)	Battery (Volts)	Temperature (°F)	Humidity (%)	1-Hour Average (ppb)
7/22/2023, 9:34:48 AM	0	2.977	68.2	96.2	0
7/22/2023, 9:44:48 AM	0	2.977	68.7	95.7	0
7/22/2023, 9:54:48 AM	0	2.977	69.4	95.1	0
7/22/2023, 10:04:48 AM	0	2.977	70	94	0
7/22/2023, 10:14:48 AM	0	2.977	70.5	93	0
7/22/2023, 10:24:48 AM	0	2.977	71.1	92.2	0
7/22/2023, 10:34:48 AM	0	2.977	71.8	90.7	0
7/22/2023, 10:44:48 AM	0	2.977	72.3	89.7	0
7/22/2023, 10:54:48 AM	0	2.977	73	89.3	0
7/22/2023, 11:04:48 AM	0	2.977	73.9	88.2	0
7/22/2023, 11:14:48 AM	0	2.977	74.8	86.5	0
7/22/2023, 11:24:48 AM	0	2.977	75.7	85	0
7/22/2023, 11:34:48 AM	0	2.977	76.6	83.8	0
7/22/2023, 11:44:48 AM	0	2.977	77.5	82.2	0
7/22/2023, 11:54:48 AM	0	2.977	78.4	80.3	0
7/22/2023, 12:04:48 PM	0	2.977	79.3	79	0
7/22/2023, 12:14:48 PM	0	2.977	80.2	77.9	0
7/22/2023, 12:24:48 PM	0	2.968	80.8	76.5	0
7/22/2023, 12:34:48 PM	0	2.968	81.1	76.6	0
7/22/2023, 12:44:48 PM	0	2.968	81.9	75.7	0
7/22/2023, 12:54:48 PM	0	2.968	82.4	75.1	0
7/22/2023, 1:04:48 PM	0	2.968	81.9	75.3	0
7/22/2023, 1:14:48 PM	0	2.968	81.9	74.5	0
7/22/2023, 1:24:48 PM	0	2.968	81.3	74.8	0
7/22/2023, 1:34:48 PM	0	2.968	81.7	75.4	0
7/22/2023, 1:44:48 PM	0	2.968	82.2	73.9	0
7/22/2023, 1:54:48 PM	0	2.968	81.9	74.1	0
7/22/2023, 2:04:48 PM	0	2.968	81.3	74.5	0
7/22/2023, 2:14:48 PM	0	2.968	81.5	75	0
7/22/2023, 2:24:48 PM	0	2.968	81.7	74.8	0
7/22/2023, 2:34:48 PM	0	2.968	82.4	74.6	0
7/22/2023, 2:44:48 PM	0	2.968	82.2	73.9	0
7/22/2023, 2:54:48 PM	0	2.968	80.8	75.2	0
7/22/2023, 3:04:48 PM	0	2.968	78.8	76.8	0
7/22/2023, 3:14:48 PM	0	2.968	77.2	78.8	0
7/22/2023, 3:24:48 PM	0	2.968	76.1	80.8	0
7/22/2023, 3:34:48 PM	0	2.968	75.9	83.6	0
7/22/2023, 3:44:48 PM	0	2.968	76.3	85.3	0
7/22/2023, 3:54:48 PM	0	2.96	77	84.8	0
7/22/2023, 4:04:48 PM	0	2.96	77.7	83.5	0
7/22/2023, 4:14:48 PM	0	2.96	78.3	82	0
7/22/2023, 4:24:48 PM	0	2.96	79	80.2	0
7/22/2023, 4:34:48 PM	0	2.96	79.7	79.7	0
7/22/2023, 4:44:48 PM	0	2.96	80.1	78.4	0
7/22/2023, 4:54:48 PM	0	2.96	80.6	76.7	0
7/22/2023, 5:04:48 PM	0	2.96	80.8	73.9	0
7/22/2023, 5:14:48 PM	0	2.96	81	72.7	0
7/22/2023, 5:24:48 PM	0	2.96	81	72.4	0
7/22/2023, 5:34:48 PM	0	2.96	81	72.3	0
7/22/2023, 5:44:48 PM	0	2.96	80.8	71.7	0
7/22/2023, 5:54:48 PM	0	2.96	80.4	71.3	0
7/22/2023, 6:04:48 PM	0	2.96	80.2	71.2	0
7/22/2023, 6:14:48 PM	0	2.96	79.9	71.1	0
7/22/2023, 6:24:48 PM	0	2.96	79.7	71.9	0
7/22/2023, 6:34:48 PM	0	2.951	79.3	72	0
7/22/2023, 6:44:48 PM	0	2.951	78.8	72.5	0
7/22/2023, 6:54:48 PM	0	2.951	78.4	71.8	0

North Monitoring Station

Time Stamp	H_2S (ppb)	Battery (Volts)	Temperature (°F)	Humidity (%)	1-Hour Average (ppb)
7/22/2023, 7:04:48 PM	0	2.951	78.1	71.8	0
7/22/2023, 7:14:48 PM	0	2.951	77.5	72.5	0
7/22/2023, 7:24:48 PM	0	2.951	77	74.3	0
7/22/2023, 7:34:48 PM	0	2.951	76.5	76.9	0
7/22/2023, 7:44:48 PM	0	2.951	75.7	79	0
7/22/2023, 7:54:48 PM	0	2.951	75	80.3	0
7/22/2023, 8:04:48 PM	0	2.951	74.3	81.7	0
7/22/2023, 8:14:48 PM	0	2.951	73.6	82.6	0
7/22/2023, 8:24:48 PM	0	2.951	72.9	83	0
7/22/2023, 8:34:48 PM	0	2.951	72.3	83.4	0
7/22/2023, 8:44:48 PM	0	2.951	71.4	83.7	0
7/22/2023, 8:54:48 PM	0	2.951	70.7	84	0
7/22/2023, 9:04:48 PM	0	2.951	70	84.5	0
7/22/2023, 9:14:48 PM	0	2.942	69.4	85	0
7/22/2023, 9:24:48 PM	3	2.942	68.7	85.6	0.5
7/22/2023, 9:34:48 PM	4	2.942	68.2	86.5	1.166666667
7/22/2023, 9:44:48 PM	0	2.942	67.6	87.2	1.166666667
7/22/2023, 9:54:48 PM	0	2.942	67.3	87.7	1.166666667
7/22/2023, 10:04:48 PM	3	2.942	66.9	88.3	1.666666667
7/22/2023, 10:14:48 PM	0	2.942	66.4	88.9	1.666666667
7/22/2023, 10:24:48 PM	4	2.942	66.2	89.4	1.833333333
7/22/2023, 10:34:48 PM	0	2.942	65.8	89.7	1.166666667
7/22/2023, 10:44:48 PM	0	2.942	65.5	90	1.166666667
7/22/2023, 10:54:48 PM	0	2.942	65.1	90.4	1.166666667
7/22/2023, 11:04:48 PM	5	2.942	64.8	90.8	1.5
7/22/2023, 11:14:48 PM	0	2.933	64.6	91	1.5
7/22/2023, 11:24:48 PM	0	2.933	64.2	91.3	0.833333333
7/22/2023, 11:34:48 PM	0	2.933	64	91.5	0.833333333
7/22/2023, 11:44:48 PM	0	2.933	63.7	91.8	0.833333333
7/22/2023, 11:54:48 PM	0	2.933	63.5	92	0.833333333
7/23/2023, 12:04:48 AM	0	2.933	63.3	92.2	0
7/23/2023, 12:14:48 AM	0	2.933	63.1	92.3	0
7/23/2023, 12:24:48 AM	0	2.933	62.8	92.5	0
7/23/2023, 12:34:48 AM	0	2.933	62.6	92.7	0
7/23/2023, 12:44:48 AM	0	2.933	62.4	92.8	0
7/23/2023, 12:54:48 AM	0	2.933	62.2	93	0
7/23/2023, 1:04:48 AM	0	2.933	62.1	93.2	0
7/23/2023, 1:14:48 AM	0	2.925	61.9	93.3	0
7/23/2023, 1:24:48 AM	0	2.925	61.5	93.4	0
7/23/2023, 1:34:48 AM	0	2.925	61.3	93.7	0
7/23/2023, 1:44:48 AM	0	2.925	61.2	93.8	0
7/23/2023, 1:54:48 AM	0	2.925	61	94	0
7/23/2023, 2:04:48 AM	0	2.925	60.8	94.2	0
7/23/2023, 2:14:48 AM	0	2.925	60.6	94.4	0
7/23/2023, 2:24:48 AM	0	2.925	60.6	94.6	0
7/23/2023, 2:34:48 AM	0	2.925	60.4	94.7	0
7/23/2023, 2:44:48 AM	0	2.925	60.3	94.9	0
7/23/2023, 2:54:48 AM	0	2.925	60.1	95	0
7/23/2023, 3:04:48 AM	0	2.925	59.9	95.2	0
7/23/2023, 3:14:48 AM	0	2.925	59.7	95.5	0
7/23/2023, 3:24:48 AM	0	2.916	59.5	95.5	0
7/23/2023, 3:34:48 AM	0	2.916	59.5	95.6	0
7/23/2023, 3:44:48 AM	0	2.916	59.4	95.6	0
7/23/2023, 3:54:48 AM	0	2.916	59.2	95.7	0
7/23/2023, 4:04:48 AM	0	2.916	59	95.8	0
7/23/2023, 4:14:48 AM	0	2.916	59	96	0
7/23/2023, 4:24:48 AM	0	2.916	58.8	96.1	0

North Monitoring Station

Time Stamp	H_2S (ppb)	Battery (Volts)	Temperature (°F)	Humidity (%)	1-Hour Average (ppb)
7/23/2023, 4:34:48 AM	0	2.916	58.6	96.2	0
7/23/2023, 4:44:48 AM	0	2.916	58.6	96.3	0
7/23/2023, 4:54:48 AM	0	2.916	58.5	96.3	0
7/23/2023, 5:04:48 AM	7	2.916	58.5	96.4	1.166666667
7/23/2023, 5:14:48 AM	0	2.916	58.3	96.6	1.166666667
7/23/2023, 5:24:48 AM	0	2.916	58.1	96.6	1.166666667
7/23/2023, 5:34:48 AM	0	2.907	58.1	96.8	1.166666667
7/23/2023, 5:44:48 AM	0	2.907	57.9	96.8	1.166666667
7/23/2023, 5:54:48 AM	8	2.907	57.7	96.9	2.5
7/23/2023, 6:04:48 AM	0	2.907	57.7	97.1	1.333333333
7/23/2023, 6:14:48 AM	0	2.907	57.7	97.3	1.333333333
7/23/2023, 6:24:48 AM	0	2.907	57.7	97.5	1.333333333
7/23/2023, 6:34:48 AM	0	2.907	57.7	97.8	1.333333333
7/23/2023, 6:44:48 AM	0	2.907	57.9	98.2	1.333333333
7/23/2023, 6:54:48 AM	7	2.907	58.1	98.6	1.166666667
7/23/2023, 7:04:48 AM	8	2.907	58.3	99.1	2.5
7/23/2023, 7:14:48 AM	0	2.907	58.6	99.6	2.5
7/23/2023, 7:24:48 AM	0	2.907	59.2	100	2.5
7/23/2023, 7:34:48 AM	0	2.907	59.7	100	2.5
7/23/2023, 7:44:48 AM	0	2.898	60.4	100	2.5
7/23/2023, 7:54:48 AM	4	2.898	61.2	100	2
7/23/2023, 8:04:48 AM	0	2.898	62.1	100	0.666666667
7/23/2023, 8:14:48 AM	0	2.898	62.8	100	0.666666667
7/23/2023, 8:24:48 AM	0	2.898	63.5	100	0.666666667
7/23/2023, 8:34:48 AM	0	2.898	64.4	100	0.666666667
7/23/2023, 8:44:48 AM	0	2.898	65.1	100	0.666666667
7/23/2023, 8:54:48 AM	0	2.898	65.8	100	0
7/23/2023, 9:04:48 AM	0	2.898	66.6	100	0
7/23/2023, 9:14:48 AM	0	2.898	67.3	99.2	0
7/23/2023, 9:24:48 AM	0	2.898	68	98.1	0
7/23/2023, 9:34:48 AM	0	2.898	68.5	97.4	0
7/23/2023, 9:44:48 AM	0	2.898	69.3	96.4	0
7/23/2023, 9:54:48 AM	0	2.898	70	95.4	0
7/23/2023, 10:04:48 AM	0	2.898	70.5	94.2	0
7/23/2023, 10:14:48 AM	0	2.898	71.2	93.1	0
7/23/2023, 10:24:48 AM	0	2.898	71.8	91.9	0
7/23/2023, 10:34:48 AM	0	2.898	72.5	90.9	0
7/23/2023, 10:44:48 AM	0	2.898	73	89.3	0
7/23/2023, 10:54:48 AM	0	2.898	73.9	87.6	0
7/23/2023, 11:04:48 AM	0	2.898	74.7	86.2	0
7/23/2023, 11:14:48 AM	0	2.898	75.7	84.9	0
7/23/2023, 11:24:48 AM	0	2.898	76.6	83.8	0
7/23/2023, 11:34:48 AM	0	2.898	77.5	82.4	0
7/23/2023, 11:44:48 AM	0	2.898	78.3	81.1	0
7/23/2023, 11:54:48 AM	0	2.898	79.5	78.7	0
7/23/2023, 12:04:48 PM	0	2.898	80.2	77.3	0
7/23/2023, 12:14:48 PM	0	2.898	80.8	76.4	0
7/23/2023, 12:24:48 PM	0	2.898	81.9	75.9	0
7/23/2023, 12:34:48 PM	0	2.898	82.8	74.8	0
7/23/2023, 12:44:48 PM	0	2.898	83.1	73.6	0
7/23/2023, 12:54:48 PM	0	2.898	83.7	72.5	0
7/23/2023, 1:04:48 PM	0	2.898	84.4	71.5	0
7/23/2023, 1:14:48 PM	0	2.898	85.1	71	0
7/23/2023, 1:24:48 PM	0	2.898	85.8	70.7	0
7/23/2023, 1:34:48 PM	0	2.898	86.4	70.3	0
7/23/2023, 1:44:48 PM	0	2.898	87.1	69.5	0
7/23/2023, 1:54:48 PM	0	2.898	87.8	68.7	0

North Monitoring Station

Time Stamp	H_2S (ppb)	Battery (Volts)	Temperature (°F)	Humidity (%)	1-Hour Average (ppb)
7/23/2023, 2:04:48 PM	0	2.898	88.2	67.6	0
7/23/2023, 2:14:48 PM	0	2.898	88.7	66.2	0
7/23/2023, 2:24:48 PM	0	2.898	88.7	66.2	0
7/23/2023, 2:34:48 PM	0	2.898	88.5	66.4	0
7/23/2023, 2:44:48 PM	0	2.898	88.2	65.1	0
7/23/2023, 2:54:48 PM	0	2.898	87.6	66.4	0
7/23/2023, 3:04:48 PM	0	2.898	87.1	66.3	0
7/23/2023, 3:14:48 PM	0	2.898	86.9	66.1	0
7/23/2023, 3:24:48 PM	0	2.898	86.7	66.3	0
7/23/2023, 3:34:48 PM	0	2.898	86.2	68	0
7/23/2023, 3:44:48 PM	0	2.898	85.8	68.4	0
7/23/2023, 3:54:48 PM	0	2.898	86	68.3	0
7/23/2023, 4:04:48 PM	0	2.898	85.5	67.4	0
7/23/2023, 4:14:48 PM	0	2.898	85.1	69.8	0
7/23/2023, 4:24:48 PM	0	2.898	84.7	69.6	0
7/23/2023, 4:34:48 PM	0	2.898	84	69.2	0
7/23/2023, 4:44:48 PM	0	2.898	83.3	69.2	0
7/23/2023, 4:54:48 PM	0	2.898	82.6	69.3	0
7/23/2023, 5:04:48 PM	0	2.898	82	69.8	0
7/23/2023, 5:14:48 PM	0	2.898	81.7	71.4	0
7/23/2023, 5:24:48 PM	0	2.889	81.3	72.2	0
7/23/2023, 5:34:48 PM	0	2.889	81.3	72.7	0
7/23/2023, 5:44:48 PM	0	2.889	81.1	73.4	0
7/23/2023, 5:54:48 PM	0	2.889	81.1	73.5	0
7/23/2023, 6:04:48 PM	0	2.889	80.6	74.1	0
7/23/2023, 6:14:48 PM	0	2.889	79.7	76.5	0
7/23/2023, 6:24:48 PM	4	2.889	79	77.9	0.666666667
7/23/2023, 6:34:48 PM	0	2.889	78.3	76.4	0.666666667
7/23/2023, 6:44:48 PM	0	2.889	77.5	75.7	0.666666667
7/23/2023, 6:54:48 PM	0	2.889	76.5	77.8	0.666666667
7/23/2023, 7:04:48 PM	0	2.889	75	80	0.666666667
7/23/2023, 7:14:48 PM	0	2.889	73.8	81.9	0.666666667
7/23/2023, 7:24:48 PM	0	2.889	72.9	83.8	0
7/23/2023, 7:34:48 PM	0	2.889	72.3	85.8	0
7/23/2023, 7:44:48 PM	0	2.889	72	87.3	0
7/23/2023, 7:54:48 PM	0	2.889	71.8	87.9	0
7/23/2023, 8:04:48 PM	0	2.889	71.2	88.6	0
7/23/2023, 8:14:48 PM	0	2.889	70.9	89.5	0
7/23/2023, 8:24:48 PM	0	2.889	70.3	90	0
7/23/2023, 8:34:48 PM	0	2.881	70	90.5	0
7/23/2023, 8:44:48 PM	0	2.881	69.4	90.9	0
7/23/2023, 8:54:48 PM	0	2.881	69.1	91.3	0
7/23/2023, 9:04:48 PM	0	2.881	68.5	91.6	0
7/23/2023, 9:14:48 PM	0	2.881	68.2	92	0
7/23/2023, 9:24:48 PM	0	2.881	67.8	92.2	0
7/23/2023, 9:34:48 PM	0	2.881	67.3	92.6	0
7/23/2023, 9:44:48 PM	0	2.881	67.1	93.2	0
7/23/2023, 9:54:48 PM	0	2.881	66.9	93.9	0
7/23/2023, 10:04:48 PM	0	2.881	66.7	94.6	0
7/23/2023, 10:14:48 PM	0	2.881	66.7	95.2	0
7/23/2023, 10:24:48 PM	0	2.881	66.6	95.6	0
7/23/2023, 10:34:48 PM	0	2.881	66.4	95.6	0
7/23/2023, 10:44:48 PM	0	2.872	66	95.5	0
7/23/2023, 10:54:48 PM	0	2.872	65.8	95.7	0
7/23/2023, 11:04:48 PM	0	2.872	65.7	96.1	0
7/23/2023, 11:14:48 PM	0	2.872	65.5	96.4	0
7/23/2023, 11:24:48 PM	0	2.872	65.5	96.7	0

North Monitoring Station

Time Stamp	H_2S (ppb)	Battery (Volts)	Temperature (°F)	Humidity (%)	1-Hour Average (ppb)
7/23/2023, 11:34:48 PM	0	2.872	65.3	96.8	0
7/23/2023, 11:44:48 PM	0	2.872	65.1	96.9	0
7/23/2023, 11:54:48 PM	0	2.872	64.8	96.9	0
7/24/2023, 12:04:48 AM	0	2.872	64.6	96.8	0
7/24/2023, 12:14:48 AM	0	2.872	64.4	96.8	0
7/24/2023, 12:24:48 AM	0	2.872	64	96.8	0
7/24/2023, 12:34:48 AM	0	2.872	63.9	96.9	0
7/24/2023, 12:44:48 AM	0	2.872	63.7	97	0
7/24/2023, 12:54:48 AM	0	2.863	63.5	97	0
7/24/2023, 1:04:48 AM	0	2.863	63.3	97.2	0
7/24/2023, 1:14:48 AM	0	2.863	63	97.3	0
7/24/2023, 1:24:48 AM	0	2.863	62.8	97.4	0
7/24/2023, 1:34:48 AM	0	2.863	62.8	97.5	0
7/24/2023, 1:44:48 AM	0	2.863	62.4	97.6	0
7/24/2023, 1:54:48 AM	0	2.863	62.4	97.7	0
7/24/2023, 2:04:48 AM	0	2.863	62.2	97.7	0
7/24/2023, 2:14:48 AM	0	2.863	62.1	97.8	0
7/24/2023, 2:24:48 AM	10	2.863	61.9	97.9	1.666666667
7/24/2023, 2:34:48 AM	0	2.863	61.7	98	1.666666667
7/24/2023, 2:44:48 AM	0	2.863	61.5	98.1	1.666666667
7/24/2023, 2:54:48 AM	0	2.863	61.5	98.4	1.666666667
7/24/2023, 3:04:48 AM	0	2.863	61.5	98.8	1.666666667
7/24/2023, 3:14:48 AM	0	2.863	61.5	99	1.666666667
7/24/2023, 3:24:48 AM	0	2.854	61.5	99	0
7/24/2023, 3:34:48 AM	0	2.854	61.3	99	0
7/24/2023, 3:44:48 AM	0	2.854	61.2	99	0
7/24/2023, 3:54:48 AM	0	2.854	61.2	99	0
7/24/2023, 4:04:48 AM	0	2.854	61	99	0
7/24/2023, 4:14:48 AM	0	2.854	61	99	0
7/24/2023, 4:24:48 AM	0	2.854	61	99.3	0
7/24/2023, 4:34:48 AM	0	2.854	61	99.7	0
7/24/2023, 4:44:48 AM	0	2.854	61.2	100	0
7/24/2023, 4:54:48 AM	13	2.854	61.2	100	2.166666667
7/24/2023, 5:04:48 AM	0	2.854	61.3	100	2.166666667
7/24/2023, 5:14:48 AM	7	2.854	61.2	100	3.333333333
7/24/2023, 5:24:48 AM	0	2.854	61.2	100	3.333333333
7/24/2023, 5:34:48 AM	0	2.854	61	100	3.333333333
7/24/2023, 5:44:48 AM	0	2.846	61.2	100	3.333333333
7/24/2023, 5:54:48 AM	5	2.846	61	100	2
7/24/2023, 6:04:48 AM	0	2.846	61	100	2
7/24/2023, 6:14:48 AM	0	2.846	61	100	0.833333333
7/24/2023, 6:24:48 AM	0	2.846	60.8	100	0.833333333
7/24/2023, 6:34:48 AM	8	2.846	60.6	100	2.166666667
7/24/2023, 6:44:48 AM	15	2.846	60.6	100	4.666666667
7/24/2023, 6:54:48 AM	0	2.846	60.8	100	3.833333333
7/24/2023, 7:04:48 AM	0	2.846	61.2	100	3.833333333
7/24/2023, 7:14:48 AM	0	2.846	61.3	100	3.833333333
7/24/2023, 7:24:48 AM	0	2.846	61.7	100	3.833333333
7/24/2023, 7:34:48 AM	16	2.846	62.1	100	5.166666667
7/24/2023, 7:44:48 AM	0	2.846	62.6	100	2.666666667
7/24/2023, 7:54:48 AM	0	2.846	63.3	100	2.666666667
7/24/2023, 8:04:48 AM	0	2.846	63.7	100	2.666666667
7/24/2023, 8:14:48 AM	0	2.846	64.2	100	2.666666667
7/24/2023, 8:24:48 AM	0	2.837	64.8	100	2.666666667
7/24/2023, 8:34:48 AM	0	2.837	65.3	100	0
7/24/2023, 8:44:48 AM	0	2.837	66	100	0
7/24/2023, 8:54:48 AM	0	2.837	66.6	100	0

North Monitoring Station

Time Stamp	H_2S (ppb)	Battery (Volts)	Temperature (°F)	Humidity (%)	1-Hour Average (ppb)
7/24/2023, 9:04:48 AM	0	2.837	67.3	100	0
7/24/2023, 9:14:48 AM	0	2.837	68	100	0
7/24/2023, 9:24:48 AM	0	2.837	68.5	100	0
7/24/2023, 9:34:48 AM	0	2.837	69.1	100	0
7/24/2023, 9:44:48 AM	0	2.837	69.8	100	0
7/24/2023, 9:54:48 AM	0	2.837	70.7	100	0
7/24/2023, 10:04:48 AM	0	2.837	71.2	100	0
7/24/2023, 10:14:48 AM	0	2.837	71.8	100	0
7/24/2023, 10:24:48 AM	0	2.837	72.3	100	0
7/24/2023, 10:34:48 AM	0	2.837	72.9	100	0
7/24/2023, 10:44:48 AM	0	2.837	73.4	100	0
7/24/2023, 10:54:48 AM	0	2.837	74.1	100	0
7/24/2023, 11:04:48 AM	0	2.837	75	98.4	0
7/24/2023, 11:14:48 AM	0	2.837	75.7	96.7	0
7/24/2023, 11:24:48 AM	0	2.837	76.6	94.9	0
7/24/2023, 11:34:48 AM	0	2.837	77.4	92.7	0
7/24/2023, 11:44:48 AM	0	2.837	78.3	90.6	0
7/24/2023, 11:54:48 AM	0	2.837	79	89.2	0
7/24/2023, 12:04:48 PM	0	2.837	79.9	87.9	0
7/24/2023, 12:14:48 PM	0	2.837	80.8	86.5	0
7/24/2023, 12:24:48 PM	0	2.837	81.9	84.4	0
7/24/2023, 12:34:48 PM	0	2.837	82.8	82.5	0
7/24/2023, 12:44:48 PM	0	2.837	83.8	81.3	0
7/24/2023, 12:54:48 PM	0	2.837	84.6	80	0
7/24/2023, 1:04:48 PM	0	2.837	84.7	79	0
7/24/2023, 1:14:48 PM	0	2.837	85.6	77.5	0
7/24/2023, 1:24:48 PM	0	2.837	85.6	76.1	0
7/24/2023, 1:34:48 PM	0	2.837	85.3	76.5	0
7/24/2023, 1:44:48 PM	0	2.837	85.6	76.2	0
7/24/2023, 1:54:48 PM	0	2.837	86	75.6	0
7/24/2023, 2:04:48 PM	0	2.837	86	74.5	0
7/24/2023, 2:14:48 PM	0	2.837	86.4	73.8	0
7/24/2023, 2:24:48 PM	0	2.837	85.8	73.2	0
7/24/2023, 2:34:48 PM	0	2.837	85.1	73.2	0
7/24/2023, 2:44:48 PM	0	2.837	84.6	73.8	0
7/24/2023, 2:54:48 PM	0	2.837	83.5	72.4	0
7/24/2023, 3:04:48 PM	0	2.837	82.2	72.4	0
7/24/2023, 3:14:48 PM	0	2.846	80.8	73.5	0
7/24/2023, 3:24:48 PM	0	2.837	79.5	75.2	0
7/24/2023, 3:34:48 PM	0	2.846	78.8	77.5	0
7/24/2023, 3:44:48 PM	0	2.846	78.6	78.7	0
7/24/2023, 3:54:48 PM	0	2.846	78.6	79.2	0
7/24/2023, 4:04:48 PM	0	2.846	78.3	79.6	0
7/24/2023, 4:14:48 PM	0	2.846	78.3	80.4	0
7/24/2023, 4:24:48 PM	0	2.837	78.4	80.4	0
7/24/2023, 4:34:48 PM	0	2.846	78.3	80.6	0
7/24/2023, 4:44:48 PM	0	2.837	78.6	81.1	0
7/24/2023, 4:54:48 PM	0	2.846	79.2	81	0
7/24/2023, 5:04:48 PM	0	2.846	79.7	80	0
7/24/2023, 5:14:48 PM	0	2.837	80.1	79.3	0
7/24/2023, 5:24:48 PM	0	2.846	80.4	78.9	0
7/24/2023, 5:34:48 PM	0	2.837	80.6	78	0
7/24/2023, 5:44:48 PM	0	2.837	80.6	77.9	0
7/24/2023, 5:54:48 PM	0	2.846	80.4	78.1	0
7/24/2023, 6:04:48 PM	0	2.846	80.2	78.4	0
7/24/2023, 6:14:48 PM	0	2.846	80.1	78.7	0
7/24/2023, 6:24:48 PM	0	2.846	80.1	78.5	0

North Monitoring Station

Time Stamp	H_2S (ppb)	Battery (Volts)	Temperature (°F)	Humidity (%)	1-Hour Average (ppb)
7/24/2023, 6:34:48 PM	0	2.846	79.9	78.7	0
7/24/2023, 6:44:48 PM	0	2.846	79.9	79.2	0
7/24/2023, 6:54:48 PM	0	2.846	79.5	79.4	0
7/24/2023, 7:04:48 PM	0	2.846	79.2	79.6	0
7/24/2023, 7:14:48 PM	0	2.846	78.6	79.2	0
7/24/2023, 7:24:48 PM	0	2.837	78.1	79.9	0
7/24/2023, 7:34:48 PM	0	2.846	77.4	81.1	0
7/24/2023, 7:44:48 PM	0	2.837	76.5	82	0
7/24/2023, 7:54:48 PM	0	2.837	75.7	82.6	0
7/24/2023, 8:04:48 PM	0	2.837	75	82.3	0
7/24/2023, 8:14:48 PM	0	2.837	74.5	82.3	0
7/24/2023, 8:24:48 PM	0	2.837	73.9	82.7	0
7/24/2023, 8:34:48 PM	0	2.837	73.4	83.4	0
7/24/2023, 8:44:48 PM	0	2.837	72.9	84	0
7/24/2023, 8:54:48 PM	0	2.837	72.5	84.4	0
7/24/2023, 9:04:48 PM	0	2.837	72	84.9	0
7/24/2023, 9:14:48 PM	0	2.837	71.6	85.5	0
7/24/2023, 9:24:48 PM	0	2.837	71.4	86.4	0
7/24/2023, 9:34:48 PM	0	2.837	71.1	87	0
7/24/2023, 9:44:48 PM	0	2.837	70.7	87.2	0
7/24/2023, 9:54:48 PM	0	2.837	70.2	87.5	0
7/24/2023, 10:04:48 PM	0	2.837	69.6	87.8	0
7/24/2023, 10:14:48 PM	0	2.837	69.3	88.2	0
7/24/2023, 10:24:48 PM	0	2.837	68.7	88.5	0
7/24/2023, 10:34:48 PM	0	2.837	68.4	88.9	0
7/24/2023, 10:44:48 PM	0	2.837	68	89.6	0
7/24/2023, 10:54:48 PM	0	2.837	67.6	90.1	0
7/24/2023, 11:04:48 PM	0	2.837	67.3	90.6	0
7/24/2023, 11:14:48 PM	0	2.837	67.1	91	0
7/24/2023, 11:24:48 PM	0	2.828	66.7	91.3	0
7/24/2023, 11:34:48 PM	0	2.828	66.6	91.4	0
7/24/2023, 11:44:48 PM	0	2.828	66.2	91.6	0
7/24/2023, 11:54:48 PM	0	2.828	66	91.9	0
7/25/2023, 12:04:48 AM	0	2.828	65.7	92.3	0
7/25/2023, 12:14:48 AM	0	2.828	65.5	92.8	0
7/25/2023, 12:24:48 AM	0	2.828	65.3	93.2	0
7/25/2023, 12:34:48 AM	0	2.828	65.1	93.3	0
7/25/2023, 12:44:48 AM	0	2.828	64.9	93.3	0
7/25/2023, 12:54:48 AM	0	2.828	64.8	93.6	0
7/25/2023, 1:04:48 AM	0	2.828	64.6	94	0
7/25/2023, 1:14:48 AM	0	2.828	64.6	94.3	0
7/25/2023, 1:24:48 AM	0	2.828	64.4	94.6	0
7/25/2023, 1:34:48 AM	0	2.828	64.2	94.8	0
7/25/2023, 1:44:48 AM	0	2.828	64.2	95.1	0
7/25/2023, 1:54:48 AM	0	2.828	64	95.2	0
7/25/2023, 2:04:48 AM	0	2.828	63.9	95.3	0
7/25/2023, 2:14:48 AM	0	2.819	63.9	95.6	0
7/25/2023, 2:24:48 AM	0	2.819	63.7	95.7	0
7/25/2023, 2:34:48 AM	0	2.819	63.5	95.9	0
7/25/2023, 2:44:48 AM	0	2.819	63.5	96.1	0
7/25/2023, 2:54:48 AM	0	2.819	63.5	96.1	0
7/25/2023, 3:04:48 AM	0	2.819	63.3	96.3	0
7/25/2023, 3:14:48 AM	0	2.819	63.1	96.5	0
7/25/2023, 3:24:48 AM	0	2.819	63.1	96.7	0
7/25/2023, 3:34:48 AM	0	2.819	63.1	97	0
7/25/2023, 3:44:48 AM	0	2.819	63	97.1	0
7/25/2023, 3:54:48 AM	0	2.819	63	97.1	0

North Monitoring Station

Time Stamp	H_2S (ppb)	Battery (Volts)	Temperature (°F)	Humidity (%)	1-Hour Average (ppb)
7/25/2023, 4:04:48 AM	0	2.819	62.8	97.1	0
7/25/2023, 4:14:48 AM	0	2.819	62.8	97.2	0
7/25/2023, 4:24:48 AM	0	2.819	62.6	97.2	0
7/25/2023, 4:34:48 AM	0	2.819	62.4	97.2	0
7/25/2023, 4:44:48 AM	0	2.819	62.4	97.3	0
7/25/2023, 4:54:48 AM	0	2.819	62.2	97.3	0
7/25/2023, 5:04:48 AM	0	2.819	62.1	97.4	0
7/25/2023, 5:14:48 AM	0	2.819	62.1	97.4	0
7/25/2023, 5:24:48 AM	0	2.819	61.9	97.4	0
7/25/2023, 5:34:48 AM	0	2.819	61.7	97.4	0
7/25/2023, 5:44:48 AM	0	2.819	61.7	97.4	0
7/25/2023, 5:54:48 AM	0	2.819	61.5	97.4	0
7/25/2023, 6:04:48 AM	0	2.81	61.3	97.4	0
7/25/2023, 6:14:48 AM	0	2.81	61.3	97.5	0
7/25/2023, 6:24:48 AM	0	2.81	61.2	97.6	0
7/25/2023, 6:34:48 AM	0	2.81	61.2	97.8	0
7/25/2023, 6:44:48 AM	0	2.81	61.2	98.1	0
7/25/2023, 6:54:48 AM	0	2.81	61.3	98.5	0
7/25/2023, 7:04:48 AM	0	2.81	61.5	98.9	0
7/25/2023, 7:14:48 AM	0	2.81	61.7	99.4	0
7/25/2023, 7:24:48 AM	0	2.81	62.1	99.9	0
7/25/2023, 7:34:48 AM	0	2.81	62.6	100	0
7/25/2023, 7:44:48 AM	0	2.81	63	100	0
7/25/2023, 7:54:48 AM	0	2.81	63.5	100	0
7/25/2023, 8:04:48 AM	0	2.81	63.9	100	0
7/25/2023, 8:14:48 AM	0	2.81	64.4	100	0
7/25/2023, 8:24:48 AM	0	2.81	64.9	100	0
7/25/2023, 8:34:48 AM	0	2.81	65.3	100	0
7/25/2023, 8:44:48 AM	0	2.81	65.8	100	0
7/25/2023, 8:54:48 AM	0	2.81	66.4	100	0
7/25/2023, 9:04:48 AM	0	2.81	66.9	100	0
7/25/2023, 9:14:48 AM	0	2.81	67.6	100	0
7/25/2023, 9:24:48 AM	0	2.81	68.2	100	0
7/25/2023, 9:34:48 AM	0	2.81	68.7	100	0
7/25/2023, 9:44:48 AM	0	2.81	69.3	100	0
7/25/2023, 9:54:48 AM	0	2.81	69.8	99.3	0
7/25/2023, 10:04:48 AM	0	2.81	70.3	98.6	0
7/25/2023, 10:14:48 AM	0	2.81	70.9	97.5	0
7/25/2023, 10:24:48 AM	0	2.81	71.4	96.7	0
7/25/2023, 10:34:48 AM	0	2.81	72	95.8	0
7/25/2023, 10:44:48 AM	0	2.81	72.7	95.3	0
7/25/2023, 10:54:48 AM	0	2.81	73.4	95	0
7/25/2023, 11:04:48 AM	0	2.81	73.9	94.6	0
7/25/2023, 11:14:48 AM	0	2.81	74.7	93.6	0
7/25/2023, 11:24:48 AM	0	2.81	75	92.6	0
7/25/2023, 11:34:48 AM	0	2.81	75.4	92.3	0
7/25/2023, 11:44:48 AM	0	2.81	75.9	91.7	0
7/25/2023, 11:54:48 AM	0	2.81	76.3	91.1	0
7/25/2023, 12:04:48 PM	0	2.81	77	90.6	0
7/25/2023, 12:14:48 PM	0	2.819	77.9	89.3	0
7/25/2023, 12:24:48 PM	0	2.819	78.3	88.7	0
7/25/2023, 12:34:48 PM	0	2.819	78.4	88.5	0
7/25/2023, 12:44:48 PM	0	2.819	78.6	87.8	0
7/25/2023, 12:54:48 PM	0	2.819	79	87.7	0
7/25/2023, 1:04:48 PM	0	2.819	79.5	86.6	0
7/25/2023, 1:14:48 PM	0	2.819	79.7	85.7	0
7/25/2023, 1:24:48 PM	0	2.819	80.1	85.7	0

North Monitoring Station

Time Stamp	H_2S (ppb)	Battery (Volts)	Temperature (°F)	Humidity (%)	1-Hour Average (ppb)
7/25/2023, 1:34:48 PM	0	2.819	80.4	84.7	0
7/25/2023, 1:44:48 PM	0	2.819	81	84.2	0
7/25/2023, 1:54:48 PM	0	2.819	81.9	83.2	0
7/25/2023, 2:04:48 PM	0	2.819	82.6	82.5	0
7/25/2023, 2:14:48 PM	0	2.819	82.8	81.5	0
7/25/2023, 2:24:48 PM	0	2.819	83.1	81.4	0
7/25/2023, 2:34:48 PM	0	2.819	83.7	80.7	0
7/25/2023, 2:44:48 PM	0	2.819	84.2	79.7	0
7/25/2023, 2:54:48 PM	0	2.819	84.4	78.8	0
7/25/2023, 3:04:48 PM	0	2.819	84.2	78.3	0
7/25/2023, 3:14:48 PM	0	2.819	83.8	79.3	0
7/25/2023, 3:24:48 PM	0	2.819	83.3	79.1	0
7/25/2023, 3:34:48 PM	0	2.819	82.9	79.6	0
7/25/2023, 3:44:48 PM	0	2.819	82.6	79.2	0
7/25/2023, 3:54:48 PM	0	2.819	82.8	79	0
7/25/2023, 4:04:48 PM	0	2.819	82.8	79.7	0
7/25/2023, 4:14:48 PM	0	2.819	82.8	79.1	0
7/25/2023, 4:24:48 PM	0	2.819	82.8	79.3	0
7/25/2023, 4:34:48 PM	0	2.819	82.4	79.5	0
7/25/2023, 4:44:48 PM	0	2.819	81.5	80.2	0
7/25/2023, 4:54:48 PM	0	2.828	79.9	82	0
7/25/2023, 5:04:48 PM	0	2.828	78.6	83.3	0
7/25/2023, 5:14:48 PM	0	2.828	77.5	84.9	0
7/25/2023, 5:24:48 PM	0	2.828	76.6	86.2	0
7/25/2023, 5:34:48 PM	0	2.819	76.1	87.6	0
7/25/2023, 5:44:48 PM	0	2.819	75.7	88.4	0
7/25/2023, 5:54:48 PM	0	2.819	75.2	89	0
7/25/2023, 6:04:48 PM	0	2.819	74.8	89.8	0
7/25/2023, 6:14:48 PM	0	2.819	74.7	90.5	0
7/25/2023, 6:24:48 PM	0	2.819	74.7	90.9	0
7/25/2023, 6:34:48 PM	0	2.819	74.7	91.4	0
7/25/2023, 6:44:48 PM	0	2.819	74.7	91.8	0
7/25/2023, 6:54:48 PM	0	2.819	74.8	92.3	0
7/25/2023, 7:04:48 PM	0	2.819	74.8	92.7	0
7/25/2023, 7:14:48 PM	0	2.819	74.8	92.8	0
7/25/2023, 7:24:48 PM	0	2.819	74.8	92.9	0
7/25/2023, 7:34:48 PM	0	2.819	74.7	93.2	0
7/25/2023, 7:44:48 PM	0	2.819	74.5	93.6	0
7/25/2023, 7:54:48 PM	0	2.819	74.3	94.1	0
7/25/2023, 8:04:48 PM	0	2.819	74.1	94.4	0
7/25/2023, 8:14:48 PM	0	2.819	73.8	94.4	0
7/25/2023, 8:24:48 PM	0	2.819	73.4	94.6	0
7/25/2023, 8:34:48 PM	0	2.819	73.2	94.5	0
7/25/2023, 8:44:48 PM	0	2.819	72.9	94.3	0
7/25/2023, 8:54:48 PM	0	2.819	72.3	94.1	0
7/25/2023, 9:04:48 PM	0	2.819	72	94.1	0
7/25/2023, 9:14:48 PM	0	2.819	71.4	94	0
7/25/2023, 9:24:48 PM	0	2.819	71.1	94	0
7/25/2023, 9:34:48 PM	0	2.819	70.7	94	0
7/25/2023, 9:44:48 PM	0	2.81	70.2	94	0
7/25/2023, 9:54:48 PM	0	2.81	69.8	94.1	0
7/25/2023, 10:04:48 PM	0	2.81	69.4	94.2	0
7/25/2023, 10:14:48 PM	0	2.81	69.1	94.3	0
7/25/2023, 10:24:48 PM	0	2.81	68.7	94.3	0
7/25/2023, 10:34:48 PM	0	2.81	68.5	94.4	0
7/25/2023, 10:44:48 PM	0	2.81	68.2	94.5	0
7/25/2023, 10:54:48 PM	0	2.81	67.8	94.7	0

North Monitoring Station

Time Stamp	H_2S (ppb)	Battery (Volts)	Temperature (°F)	Humidity (%)	1-Hour Average (ppb)
7/25/2023, 11:04:48 PM	0	2.81	67.5	94.8	0
7/25/2023, 11:14:48 PM	0	2.81	67.1	95	0
7/25/2023, 11:24:48 PM	0	2.81	66.9	95	0
7/25/2023, 11:34:48 PM	0	2.81	66.6	95.1	0
7/25/2023, 11:44:48 PM	0	2.81	66.4	95.3	0
7/25/2023, 11:54:48 PM	0	2.81	66	95.5	0
7/26/2023, 12:04:48 AM	0	2.81	65.8	95.6	0
7/26/2023, 12:14:48 AM	0	2.81	65.7	95.8	0
7/26/2023, 12:24:48 AM	0	2.81	65.5	96	0
7/26/2023, 12:34:48 AM	0	2.802	65.3	96	0
7/26/2023, 12:44:48 AM	8	2.802	65.1	96.1	1.333333333
7/26/2023, 12:54:48 AM	0	2.802	64.8	96.3	1.333333333
7/26/2023, 1:04:48 AM	0	2.802	64.6	96.4	1.333333333
7/26/2023, 1:14:48 AM	0	2.802	64.6	96.6	1.333333333
7/26/2023, 1:24:48 AM	0	2.802	64.2	96.7	1.333333333
7/26/2023, 1:34:48 AM	0	2.802	64	96.8	1.333333333
7/26/2023, 1:44:48 AM	0	2.802	64	96.8	0
7/26/2023, 1:54:48 AM	0	2.802	63.9	96.9	0
7/26/2023, 2:04:48 AM	0	2.802	63.7	97	0
7/26/2023, 2:14:48 AM	0	2.802	63.5	97.2	0
7/26/2023, 2:24:48 AM	0	2.802	63.3	97.4	0
7/26/2023, 2:34:48 AM	0	2.802	63.3	97.7	0
7/26/2023, 2:44:48 AM	0	2.802	63.1	97.8	0
7/26/2023, 2:54:48 AM	0	2.802	63.1	97.8	0
7/26/2023, 3:04:48 AM	0	2.802	63	98	0
7/26/2023, 3:14:48 AM	0	2.793	63	98.1	0
7/26/2023, 3:24:48 AM	0	2.793	62.8	98.2	0
7/26/2023, 3:34:48 AM	0	2.793	62.6	98.3	0
7/26/2023, 3:44:48 AM	0	2.793	62.6	98.5	0
7/26/2023, 3:54:48 AM	9	2.793	62.6	98.7	1.5
7/26/2023, 4:04:48 AM	0	2.793	62.6	98.9	1.5
7/26/2023, 4:14:48 AM	0	2.793	62.4	99.1	1.5
7/26/2023, 4:24:48 AM	0	2.793	62.4	99.3	1.5
7/26/2023, 4:34:48 AM	0	2.793	62.4	99.4	1.5
7/26/2023, 4:44:48 AM	0	2.793	62.4	99.5	1.5
7/26/2023, 4:54:48 AM	0	2.793	62.4	99.6	0
7/26/2023, 5:04:48 AM	0	2.793	62.2	99.5	0
7/26/2023, 5:14:48 AM	0	2.793	62.2	99.6	0
7/26/2023, 5:24:48 AM	0	2.793	62.2	99.6	0
7/26/2023, 5:34:48 AM	7	2.793	62.2	99.8	1.166666667
7/26/2023, 5:44:48 AM	0	2.793	62.2	100	1.166666667
7/26/2023, 5:54:48 AM	0	2.793	62.2	100	1.166666667
7/26/2023, 6:04:48 AM	13	2.793	62.2	100	3.333333333
7/26/2023, 6:14:48 AM	0	2.793	62.2	100	3.333333333
7/26/2023, 6:24:48 AM	0	2.784	62.2	100	3.333333333
7/26/2023, 6:34:48 AM	4	2.784	62.2	100	2.833333333
7/26/2023, 6:44:48 AM	0	2.784	62.6	100	2.833333333
7/26/2023, 6:54:48 AM	0	2.784	63.1	100	2.833333333
7/26/2023, 7:04:48 AM	0	2.784	63.7	100	0.666666667
7/26/2023, 7:14:48 AM	0	2.784	64.4	100	0.666666667
7/26/2023, 7:24:48 AM	0	2.784	64.9	100	0.666666667
7/26/2023, 7:34:48 AM	0	2.784	65.5	100	0
7/26/2023, 7:44:48 AM	0	2.784	66.2	100	0
7/26/2023, 7:54:48 AM	0	2.784	67.1	100	0
7/26/2023, 8:04:48 AM	0	2.784	67.6	100	0
7/26/2023, 8:14:48 AM	0	2.784	68.4	100	0
7/26/2023, 8:24:48 AM	0	2.784	68.9	100	0

North Monitoring Station

Time Stamp	H_2S (ppb)	Battery (Volts)	Temperature (°F)	Humidity (%)	1-Hour Average (ppb)
7/26/2023, 8:34:48 AM	0	2.784	69.4	100	0
7/26/2023, 8:44:48 AM	0	2.784	70	100	0
7/26/2023, 8:54:48 AM	0	2.784	70.7	100	0
7/26/2023, 9:04:48 AM	0	2.784	71.2	100	0
7/26/2023, 9:14:48 AM	0	2.784	72	99.1	0
7/26/2023, 9:24:48 AM	0	2.793	72.7	98.3	0
7/26/2023, 9:34:48 AM	0	2.793	73.4	97.4	0
7/26/2023, 9:44:48 AM	0	2.793	74.1	96.4	0
7/26/2023, 9:54:48 AM	0	2.793	74.5	95.6	0
7/26/2023, 10:04:48 AM	0	2.793	75	94.7	0
7/26/2023, 10:14:48 AM	0	2.793	75.6	94.4	0
7/26/2023, 10:24:48 AM	0	2.793	76.3	93.6	0
7/26/2023, 10:34:48 AM	0	2.793	76.8	93	0
7/26/2023, 10:44:48 AM	0	2.793	77.5	91.6	0
7/26/2023, 10:54:48 AM	0	2.793	78.3	90.4	0
7/26/2023, 11:04:48 AM	0	2.793	79.2	89.4	0
7/26/2023, 11:14:48 AM	0	2.793	80.1	87.9	0
7/26/2023, 11:24:48 AM	0	2.793	80.8	86.8	0
7/26/2023, 11:34:48 AM	0	2.793	81.7	85.5	0
7/26/2023, 11:44:48 AM	0	2.793	82.4	84.3	0
7/26/2023, 11:54:48 AM	0	2.793	83.1	83.8	0
7/26/2023, 12:04:48 PM	0	2.793	83.8	82.2	0
7/26/2023, 12:14:48 PM	0	2.793	84.6	81.3	0
7/26/2023, 12:24:48 PM	0	2.793	85.1	80	0
7/26/2023, 12:34:48 PM	0	2.793	85.8	79.3	0
7/26/2023, 12:44:48 PM	0	2.802	86.5	78.7	0
7/26/2023, 12:54:48 PM	0	2.802	87.1	77	0
7/26/2023, 1:04:48 PM	0	2.802	87.4	76.4	0
7/26/2023, 1:14:48 PM	0	2.802	88.2	75.4	0
7/26/2023, 1:24:48 PM	0	2.802	88.5	74.5	0
7/26/2023, 1:34:48 PM	0	2.802	89.1	74.2	0
7/26/2023, 1:44:48 PM	0	2.802	89.6	73.1	0
7/26/2023, 1:54:48 PM	0	2.802	90.1	72.7	0
7/26/2023, 2:04:48 PM	0	2.802	90.5	70.9	0
7/26/2023, 2:14:48 PM	0	2.802	90.9	69.7	0
7/26/2023, 2:24:48 PM	0	2.802	91	68.4	0
7/26/2023, 2:34:48 PM	0	2.802	91.2	67.7	0
7/26/2023, 2:44:48 PM	0	2.802	91.4	67.6	0
7/26/2023, 2:54:48 PM	0	2.802	91.4	66.7	0
7/26/2023, 3:04:48 PM	0	2.81	91.2	65.3	0
7/26/2023, 3:14:48 PM	0	2.81	91.2	64.7	0
7/26/2023, 3:24:48 PM	0	2.81	91.2	65.2	0
7/26/2023, 3:34:48 PM	0	2.81	91.2	66	0
7/26/2023, 3:44:48 PM	0	2.81	91.2	66.4	0
7/26/2023, 3:54:48 PM	0	2.81	91.2	66.2	0
7/26/2023, 4:04:48 PM	0	2.81	91	65.3	0
7/26/2023, 4:14:48 PM	0	2.81	90.9	65.3	0
7/26/2023, 4:24:48 PM	0	2.81	90.7	66.2	0
7/26/2023, 4:34:48 PM	0	2.81	90.5	66.2	0
7/26/2023, 4:44:48 PM	0	2.81	90.7	66.7	0
7/26/2023, 4:54:48 PM	0	2.81	90.5	66.8	0
7/26/2023, 5:04:48 PM	0	2.81	90.1	66.2	0
7/26/2023, 5:14:48 PM	0	2.81	90.1	65.6	0
7/26/2023, 5:24:48 PM	0	2.81	90	65.5	0
7/26/2023, 5:34:48 PM	0	2.81	89.8	66.5	0
7/26/2023, 5:44:48 PM	0	2.81	89.6	66.4	0
7/26/2023, 5:54:48 PM	0	2.81	89.2	66.6	0

North Monitoring Station

Time Stamp	H_2S (ppb)	Battery (Volts)	Temperature (°F)	Humidity (%)	1-Hour Average (ppb)
7/26/2023, 6:04:48 PM	0	2.81	88.7	65.6	0
7/26/2023, 6:14:48 PM	0	2.81	88.2	66.2	0
7/26/2023, 6:24:48 PM	0	2.81	87.8	67.7	0
7/26/2023, 6:34:48 PM	0	2.81	87.3	71.4	0
7/26/2023, 6:44:48 PM	0	2.81	86.5	73.8	0
7/26/2023, 6:54:48 PM	0	2.81	86	74.9	0
7/26/2023, 7:04:48 PM	0	2.81	85.3	76.5	0
7/26/2023, 7:14:48 PM	0	2.81	84.6	78.3	0
7/26/2023, 7:24:48 PM	0	2.81	83.8	77.8	0
7/26/2023, 7:34:48 PM	0	2.81	83.3	78.6	0
7/26/2023, 7:44:48 PM	0	2.81	82.6	80.2	0
7/26/2023, 7:54:48 PM	0	2.81	81.9	81.5	0
7/26/2023, 8:04:48 PM	0	2.81	81.1	82.1	0
7/26/2023, 8:14:48 PM	0	2.81	80.4	82.8	0
7/26/2023, 8:24:48 PM	0	2.81	79.7	83.1	0
7/26/2023, 8:34:48 PM	0	2.81	79.2	83.3	0
7/26/2023, 8:44:48 PM	0	2.81	78.6	83.8	0
7/26/2023, 8:54:48 PM	0	2.81	78.1	83.6	0
7/26/2023, 9:04:48 PM	0	2.81	77.7	83.7	0
7/26/2023, 9:14:48 PM	0	2.81	77.2	84.3	0
7/26/2023, 9:24:48 PM	0	2.81	76.8	85	0
7/26/2023, 9:34:48 PM	0	2.81	76.5	85.5	0
7/26/2023, 9:44:48 PM	0	2.802	76.1	85.4	0
7/26/2023, 9:54:48 PM	0	2.802	76.1	85	0
7/26/2023, 10:04:48 PM	0	2.802	76.1	84.6	0
7/26/2023, 10:14:48 PM	0	2.802	76.3	85.3	0
7/26/2023, 10:24:48 PM	0	2.802	76.3	85.4	0
7/26/2023, 10:34:48 PM	0	2.802	76.3	84.5	0
7/26/2023, 10:44:48 PM	0	2.802	76.3	85	0
7/26/2023, 10:54:48 PM	0	2.802	76.3	84.9	0
7/26/2023, 11:04:48 PM	0	2.802	76.3	85.2	0
7/26/2023, 11:14:48 PM	0	2.802	76.1	85	0
7/26/2023, 11:24:48 PM	0	2.802	75.9	84.8	0
7/26/2023, 11:34:48 PM	0	2.802	76.1	84.3	0
7/26/2023, 11:44:48 PM	0	2.802	76.5	83.8	0
7/26/2023, 11:54:48 PM	0	2.802	77	83.3	0
7/27/2023, 12:04:48 AM	0	2.802	77.4	83	0
7/27/2023, 12:14:48 AM	0	2.802	77.7	82.6	0
7/27/2023, 12:24:48 AM	0	2.802	77.9	82.2	0
7/27/2023, 12:34:48 AM	0	2.802	78.1	82	0
7/27/2023, 12:44:48 AM	0	2.802	78.3	81.8	0
7/27/2023, 12:54:48 AM	0	2.802	78.3	81.7	0
7/27/2023, 1:04:48 AM	0	2.802	78.3	81.6	0
7/27/2023, 1:14:48 AM	0	2.793	78.3	81.6	0
7/27/2023, 1:24:48 AM	0	2.793	78.1	81.7	0
7/27/2023, 1:34:48 AM	5	2.793	77.9	82.8	0.833333333
7/27/2023, 1:44:48 AM	0	2.793	77.7	82.9	0.833333333
7/27/2023, 1:54:48 AM	0	2.793	77.4	82.8	0.833333333
7/27/2023, 2:04:48 AM	0	2.793	77	83.2	0.833333333
7/27/2023, 2:14:48 AM	0	2.793	76.8	83.3	0.833333333
7/27/2023, 2:24:48 AM	5	2.793	76.6	84	1.666666667
7/27/2023, 2:34:48 AM	0	2.793	76.5	84.8	0.833333333
7/27/2023, 2:44:48 AM	0	2.793	76.1	85.2	0.833333333
7/27/2023, 2:54:48 AM	0	2.793	75.7	85.7	0.833333333
7/27/2023, 3:04:48 AM	0	2.793	75.4	86.2	0.833333333
7/27/2023, 3:14:48 AM	0	2.793	75.2	86.8	0.833333333
7/27/2023, 3:24:48 AM	0	2.793	74.8	87.4	0

North Monitoring Station

Time Stamp	H_2S (ppb)	Battery (Volts)	Temperature (°F)	Humidity (%)	1-Hour Average (ppb)
7/27/2023, 3:34:48 AM	0	2.793	74.5	88	0
7/27/2023, 3:44:48 AM	0	2.793	74.3	88.5	0
7/27/2023, 3:54:48 AM	0	2.793	74.1	88.8	0
7/27/2023, 4:04:48 AM	0	2.793	73.9	89.1	0
7/27/2023, 4:14:48 AM	0	2.793	73.8	89.6	0
7/27/2023, 4:24:48 AM	0	2.793	73.6	90.3	0
7/27/2023, 4:34:48 AM	7	2.793	73.4	91.2	1.166666667
7/27/2023, 4:44:48 AM	0	2.793	73	92	1.166666667
7/27/2023, 4:54:48 AM	4	2.793	72.7	92.8	1.833333333
7/27/2023, 5:04:48 AM	0	2.793	72.5	93.6	1.833333333
7/27/2023, 5:14:48 AM	0	2.784	72.3	94.3	1.833333333
7/27/2023, 5:24:48 AM	0	2.784	72	94.9	1.833333333
7/27/2023, 5:34:48 AM	0	2.784	72	95.5	0.666666667
7/27/2023, 5:44:48 AM	0	2.784	71.8	96.1	0.666666667
7/27/2023, 5:54:48 AM	0	2.784	71.8	96.6	0
7/27/2023, 6:04:48 AM	0	2.784	71.6	96.9	0
7/27/2023, 6:14:48 AM	0	2.784	71.6	97.2	0
7/27/2023, 6:24:48 AM	0	2.784	71.6	97.4	0
7/27/2023, 6:34:48 AM	0	2.784	71.4	97.7	0
7/27/2023, 6:44:48 AM	0	2.784	71.2	97.9	0
7/27/2023, 6:54:48 AM	0	2.784	71.2	98.2	0
7/27/2023, 7:04:48 AM	0	2.784	71.2	98.4	0
7/27/2023, 7:14:48 AM	0	2.784	71.2	98.6	0
7/27/2023, 7:24:48 AM	0	2.784	71.4	98.9	0
7/27/2023, 7:34:48 AM	0	2.784	71.4	99.1	0
7/27/2023, 7:44:48 AM	0	2.784	71.6	99.3	0
7/27/2023, 7:54:48 AM	0	2.784	71.8	99.5	0
7/27/2023, 8:04:48 AM	0	2.775	72	99.7	0
7/27/2023, 8:14:48 AM	0	2.784	72.1	99.9	0
7/27/2023, 8:24:48 AM	0	2.775	72.3	100	0
7/27/2023, 8:34:48 AM	0	2.775	72.7	100	0
7/27/2023, 8:44:48 AM	0	2.775	73	100	0
7/27/2023, 8:54:48 AM	0	2.775	73.4	100	0
7/27/2023, 9:04:48 AM	0	2.775	73.8	100	0
7/27/2023, 9:14:48 AM	0	2.775	73.9	100	0
7/27/2023, 9:24:48 AM	0	2.775	74.3	100	0
7/27/2023, 9:34:48 AM	0	2.775	74.5	99.8	0
7/27/2023, 9:44:48 AM	0	2.775	74.5	99.5	0
7/27/2023, 9:54:48 AM	0	2.775	74.5	99.1	0
7/27/2023, 10:04:48 AM	0	2.775	74.5	98.8	0
7/27/2023, 10:14:48 AM	0	2.775	74.5	98.6	0
7/27/2023, 10:24:48 AM	0	2.775	74.5	98.7	0
7/27/2023, 10:34:48 AM	0	2.775	74.5	98.8	0
7/27/2023, 10:44:48 AM	0	2.775	74.5	98.9	0
7/27/2023, 10:54:48 AM	0	2.775	74.5	99.2	0
7/27/2023, 11:04:48 AM	0	2.775	74.7	99.7	0
7/27/2023, 11:14:48 AM	0	2.775	75	100	0
7/27/2023, 11:24:48 AM	0	2.775	75.6	100	0
7/27/2023, 11:34:48 AM	0	2.775	76.3	99.8	0
7/27/2023, 11:44:48 AM	0	2.775	76.8	99.3	0
7/27/2023, 11:54:48 AM	0	2.775	77.9	99	0
7/27/2023, 12:04:48 PM	0	2.775	79.2	97.9	0
7/27/2023, 12:14:48 PM	0	2.775	80.4	97.1	0
7/27/2023, 12:24:48 PM	0	2.775	81.9	95.7	0
7/27/2023, 12:34:48 PM	0	2.775	82.9	93.5	0
7/27/2023, 12:44:48 PM	0	2.775	84	92.1	0
7/27/2023, 12:54:48 PM	0	2.775	83.8	90.1	0

North Monitoring Station

Time Stamp	H_2S (ppb)	Battery (Volts)	Temperature (°F)	Humidity (%)	1-Hour Average (ppb)
7/27/2023, 1:04:48 PM	0	2.775	83.8	88.8	0
7/27/2023, 1:14:48 PM	0	2.775	84	89.3	0
7/27/2023, 1:24:48 PM	0	2.775	83.8	88.5	0
7/27/2023, 1:34:48 PM	0	2.775	83.1	87.6	0
7/27/2023, 1:44:48 PM	0	2.775	82.6	87.6	0
7/27/2023, 1:54:48 PM	0	2.775	82.9	88.1	0
7/27/2023, 2:04:48 PM	0	2.775	83.7	88	0
7/27/2023, 2:14:48 PM	0	2.775	83.5	87.3	0
7/27/2023, 2:24:48 PM	0	2.775	82.8	87.9	0
7/27/2023, 2:34:48 PM	0	2.775	82	88.7	0
7/27/2023, 2:44:48 PM	0	2.775	81.9	89.7	0
7/27/2023, 2:54:48 PM	0	2.775	82	89.9	0
7/27/2023, 3:04:48 PM	0	2.775	82	89.3	0
7/27/2023, 3:14:48 PM	0	2.784	82	89.7	0
7/27/2023, 3:24:48 PM	0	2.784	82.2	90.1	0
7/27/2023, 3:34:48 PM	0	2.775	82.4	89.6	0
7/27/2023, 3:44:48 PM	0	2.784	82.4	89	0
7/27/2023, 3:54:48 PM	0	2.775	82.4	88.6	0
7/27/2023, 4:04:48 PM	0	2.784	82.6	88.4	0
7/27/2023, 4:14:48 PM	0	2.784	82.9	87.6	0
7/27/2023, 4:24:48 PM	0	2.775	83.1	86.3	0
7/27/2023, 4:34:48 PM	0	2.784	82.9	86.1	0
7/27/2023, 4:44:48 PM	0	2.784	82.6	86.2	0
7/27/2023, 4:54:48 PM	0	2.784	82.6	86.6	0
7/27/2023, 5:04:48 PM	0	2.784	82.9	86.2	0
7/27/2023, 5:14:48 PM	0	2.784	82.9	86.5	0
7/27/2023, 5:24:48 PM	0	2.784	83.3	85.7	0
7/27/2023, 5:34:48 PM	0	2.775	83.5	84.9	0
7/27/2023, 5:44:48 PM	0	2.775	83.8	84.7	0
7/27/2023, 5:54:48 PM	0	2.784	83.7	84.2	0
7/27/2023, 6:04:48 PM	0	2.784	83.1	83.6	0
7/27/2023, 6:14:48 PM	0	2.775	82.8	84	0
7/27/2023, 6:24:48 PM	0	2.775	82.4	84.3	0
7/27/2023, 6:34:48 PM	0	2.784	82	84.4	0
7/27/2023, 6:44:48 PM	0	2.775	81.7	84.9	0
7/27/2023, 6:54:48 PM	0	2.775	81.1	85.1	0
7/27/2023, 7:04:48 PM	0	2.775	80.8	85.3	0
7/27/2023, 7:14:48 PM	0	2.775	80.6	85.3	0
7/27/2023, 7:24:48 PM	0	2.775	80.4	85.8	0
7/27/2023, 7:34:48 PM	0	2.775	80.2	86	0
7/27/2023, 7:44:48 PM	0	2.775	80.1	86.4	0
7/27/2023, 7:54:48 PM	0	2.775	80.1	86.8	0
7/27/2023, 8:04:48 PM	0	2.775	79.7	86.9	0
7/27/2023, 8:14:48 PM	0	2.775	79.5	87.2	0
7/27/2023, 8:24:48 PM	0	2.775	79.2	87.5	0
7/27/2023, 8:34:48 PM	0	2.775	79	88	0
7/27/2023, 8:44:48 PM	0	2.775	78.4	88.5	0
7/27/2023, 8:54:48 PM	0	2.775	78.3	89.1	0
7/27/2023, 9:04:48 PM	0	2.775	78.1	89.8	0
7/27/2023, 9:14:48 PM	0	2.775	77.7	90.5	0
7/27/2023, 9:24:48 PM	0	2.775	77.4	91	0
7/27/2023, 9:34:48 PM	0	2.775	77.2	91.3	0
7/27/2023, 9:44:48 PM	0	2.775	76.8	91.5	0
7/27/2023, 9:54:48 PM	0	2.775	76.5	91.7	0
7/27/2023, 10:04:48 PM	0	2.775	76.1	92	0
7/27/2023, 10:14:48 PM	0	2.775	75.7	92.2	0
7/27/2023, 10:24:48 PM	0	2.775	75.4	92.6	0

North Monitoring Station

Time Stamp	H_2S (ppb)	Battery (Volts)	Temperature (°F)	Humidity (%)	1-Hour Average (ppb)
7/27/2023, 10:34:48 PM	0	2.775	75	92.9	0
7/27/2023, 10:44:48 PM	0	2.775	74.8	93.2	0
7/27/2023, 10:54:48 PM	0	2.775	74.7	93.4	0
7/27/2023, 11:04:48 PM	0	2.775	74.5	93.7	0
7/27/2023, 11:14:48 PM	0	2.766	74.1	94.1	0
7/27/2023, 11:24:48 PM	0	2.766	74.1	94.4	0
7/27/2023, 11:34:48 PM	0	2.766	73.9	94.6	0
7/27/2023, 11:44:48 PM	0	2.766	73.8	94.8	0
7/27/2023, 11:54:48 PM	0	2.766	73.6	95	0
7/28/2023, 12:04:48 AM	0	2.766	73.4	95.2	0
7/28/2023, 12:14:48 AM	0	2.766	73.2	95.4	0
7/28/2023, 12:24:48 AM	0	2.766	73	95.6	0
7/28/2023, 12:34:48 AM	0	2.766	72.9	95.8	0
7/28/2023, 12:44:48 AM	3	2.766	72.7	95.8	0.5
7/28/2023, 12:54:48 AM	0	2.766	72.5	96	0.5
7/28/2023, 1:04:48 AM	3	2.766	72.3	96.1	1
7/28/2023, 1:14:48 AM	0	2.766	72.1	96.3	1
7/28/2023, 1:24:48 AM	0	2.766	72	96.4	1
7/28/2023, 1:34:48 AM	0	2.766	72	96.6	1
7/28/2023, 1:44:48 AM	0	2.766	71.8	96.7	0.5
7/28/2023, 1:54:48 AM	0	2.766	71.6	96.9	0.5
7/28/2023, 2:04:48 AM	0	2.766	71.6	97.1	0
7/28/2023, 2:14:48 AM	0	2.758	71.4	97.1	0
7/28/2023, 2:24:48 AM	0	2.758	71.2	97.2	0
7/28/2023, 2:34:48 AM	0	2.758	71.2	97.3	0
7/28/2023, 2:44:48 AM	0	2.758	71.1	97.5	0
7/28/2023, 2:54:48 AM	0	2.758	70.9	97.5	0
7/28/2023, 3:04:48 AM	0	2.758	70.9	97.7	0
7/28/2023, 3:14:48 AM	0	2.758	70.7	97.8	0
7/28/2023, 3:24:48 AM	0	2.758	70.5	97.8	0
7/28/2023, 3:34:48 AM	0	2.758	70.3	97.8	0
7/28/2023, 3:44:48 AM	0	2.758	70.2	98	0
7/28/2023, 3:54:48 AM	0	2.758	70.2	98.2	0
7/28/2023, 4:04:48 AM	0	2.758	70	98.1	0
7/28/2023, 4:14:48 AM	0	2.758	69.8	98	0
7/28/2023, 4:24:48 AM	0	2.758	69.6	97.8	0
7/28/2023, 4:34:48 AM	0	2.758	69.3	97.6	0
7/28/2023, 4:44:48 AM	0	2.758	69.1	97.7	0
7/28/2023, 4:54:48 AM	12	2.758	68.9	97.7	2
7/28/2023, 5:04:48 AM	3	2.758	68.5	97.7	2.5
7/28/2023, 5:14:48 AM	0	2.749	68.5	97.7	2.5
7/28/2023, 5:24:48 AM	0	2.749	68.4	97.7	2.5
7/28/2023, 5:34:48 AM	0	2.749	68	97.8	2.5
7/28/2023, 5:44:48 AM	0	2.749	67.8	97.9	2.5
7/28/2023, 5:54:48 AM	0	2.749	67.8	97.9	0.5
7/28/2023, 6:04:48 AM	0	2.749	67.6	98	0
7/28/2023, 6:14:48 AM	9	2.749	67.5	98	1.5
7/28/2023, 6:24:48 AM	27	2.749	67.3	98.2	6
7/28/2023, 6:34:48 AM	21	2.749	67.3	98.6	9.5
7/28/2023, 6:44:48 AM	3	2.749	67.3	99	10
7/28/2023, 6:54:48 AM	0	2.749	67.5	99.6	10
7/28/2023, 7:04:48 AM	10	2.749	67.8	100	11.66666667
7/28/2023, 7:14:48 AM	0	2.749	68.4	100	10.16666667
7/28/2023, 7:24:48 AM	0	2.749	68.7	100	5.666666667
7/28/2023, 7:34:48 AM	0	2.749	69.3	100	2.166666667
7/28/2023, 7:44:48 AM	0	2.749	70	100	1.666666667
7/28/2023, 7:54:48 AM	0	2.749	70.5	100	1.666666667

North Monitoring Station

Time Stamp	H_2S (ppb)	Battery (Volts)	Temperature (°F)	Humidity (%)	1-Hour Average (ppb)
7/28/2023, 8:04:48 AM	0	2.749	71.1	100	0
7/28/2023, 8:14:48 AM	0	2.749	71.8	100	0
7/28/2023, 8:24:48 AM	0	2.749	72.3	100	0
7/28/2023, 8:34:48 AM	0	2.749	72.9	100	0
7/28/2023, 8:44:48 AM	0	2.749	73.4	99.1	0
7/28/2023, 8:54:48 AM	0	2.749	73.9	98.2	0
7/28/2023, 9:04:48 AM	0	2.749	74.5	97.5	0
7/28/2023, 9:14:48 AM	0	2.749	75	97	0
7/28/2023, 9:24:48 AM	0	2.749	75.4	96.2	0
7/28/2023, 9:34:48 AM	0	2.749	75.9	95.8	0
7/28/2023, 9:44:48 AM	0	2.749	76.3	95.2	0
7/28/2023, 9:54:48 AM	0	2.749	76.8	94.5	0
7/28/2023, 10:04:48 AM	0	2.749	77.4	93.7	0
7/28/2023, 10:14:48 AM	0	2.749	77.9	92.9	0
7/28/2023, 10:24:48 AM	0	2.749	78.3	92.1	0
7/28/2023, 10:34:48 AM	0	2.749	79	91.2	0
7/28/2023, 10:44:48 AM	0	2.749	79.5	90.4	0
7/28/2023, 10:54:48 AM	0	2.749	80.2	90.1	0
7/28/2023, 11:04:48 AM	0	2.749	81	89.7	0
7/28/2023, 11:14:48 AM	0	2.749	81.9	88.5	0
7/28/2023, 11:24:48 AM	0	2.749	82.6	87.1	0
7/28/2023, 11:34:48 AM	0	2.749	83.3	85.6	0
7/28/2023, 11:44:48 AM	0	2.749	84	85.1	0
7/28/2023, 11:54:48 AM	0	2.749	84.9	84.2	0
7/28/2023, 12:04:48 PM	0	2.749	85.6	82.5	0
7/28/2023, 12:14:48 PM	0	2.749	86.4	81.1	0
7/28/2023, 12:24:48 PM	0	2.749	86.7	80.4	0
7/28/2023, 12:34:48 PM	0	2.758	87.3	79.1	0
7/28/2023, 12:44:48 PM	0	2.758	87.6	78.2	0
7/28/2023, 12:54:48 PM	0	2.758	88.3	78.1	0
7/28/2023, 1:04:48 PM	0	2.758	89.2	77.3	0
7/28/2023, 1:14:48 PM	0	2.758	90	76.7	0
7/28/2023, 1:24:48 PM	0	2.758	90.7	76.1	0
7/28/2023, 1:34:48 PM	0	2.758	91.4	73.5	0
7/28/2023, 1:44:48 PM	0	2.758	91.8	73.7	0
7/28/2023, 1:54:48 PM	0	2.758	92.3	73.3	0
7/28/2023, 2:04:48 PM	0	2.758	93	72.1	0
7/28/2023, 2:14:48 PM	0	2.758	93.2	70.9	0
7/28/2023, 2:24:48 PM	0	2.758	93.6	69.3	0
7/28/2023, 2:34:48 PM	0	2.758	93.7	69.4	0
7/28/2023, 2:44:48 PM	0	2.766	93.9	68.5	0
7/28/2023, 2:54:48 PM	0	2.766	93.9	69.1	0
7/28/2023, 3:04:48 PM	0	2.766	93.9	68.4	0
7/28/2023, 3:14:48 PM	0	2.766	93.9	68.5	0
7/28/2023, 3:24:48 PM	0	2.766	93.9	68.5	0
7/28/2023, 3:34:48 PM	0	2.766	93.7	69.5	0
7/28/2023, 3:44:48 PM	0	2.766	93.7	68.5	0
7/28/2023, 3:54:48 PM	0	2.766	93.4	70.1	0
7/28/2023, 4:04:48 PM	0	2.766	93	69.7	0
7/28/2023, 4:14:48 PM	0	2.766	92.7	72	0
7/28/2023, 4:24:48 PM	0	2.766	91.9	72.7	0
7/28/2023, 4:34:48 PM	0	2.766	91	72.2	0
7/28/2023, 4:44:48 PM	0	2.766	90.5	73.1	0
7/28/2023, 4:54:48 PM	0	2.766	90.1	73.4	0
7/28/2023, 5:04:48 PM	0	2.766	89.8	73.3	0
7/28/2023, 5:14:48 PM	0	2.766	89.4	73.6	0
7/28/2023, 5:24:48 PM	0	2.766	89.1	73.9	0

North Monitoring Station

Time Stamp	H_2S (ppb)	Battery (Volts)	Temperature (°F)	Humidity (%)	1-Hour Average (ppb)
7/28/2023, 5:34:48 PM	0	2.766	88.5	74.5	0
7/28/2023, 5:44:48 PM	0	2.766	88.2	75.4	0
7/28/2023, 5:54:48 PM	0	2.766	87.8	75.5	0
7/28/2023, 6:04:48 PM	0	2.766	87.3	75.1	0
7/28/2023, 6:14:48 PM	0	2.766	86.7	75.4	0
7/28/2023, 6:24:48 PM	0	2.766	86.2	75.7	0
7/28/2023, 6:34:48 PM	0	2.766	85.6	76.8	0
7/28/2023, 6:44:48 PM	0	2.766	84.9	77.7	0
7/28/2023, 6:54:48 PM	0	2.766	84.6	78.8	0
7/28/2023, 7:04:48 PM	0	2.766	84	79.2	0
7/28/2023, 7:14:48 PM	0	2.766	83.7	79.9	0
7/28/2023, 7:24:48 PM	0	2.766	83.3	80.5	0
7/28/2023, 7:34:48 PM	0	2.766	82.8	81.3	0
7/28/2023, 7:44:48 PM	0	2.766	82.2	82.3	0
7/28/2023, 7:54:48 PM	0	2.766	81.7	83.1	0
7/28/2023, 8:04:48 PM	0	2.766	81	84.1	0
7/28/2023, 8:14:48 PM	0	2.766	80.2	84.9	0
7/28/2023, 8:24:48 PM	3	2.766	79.7	85.9	0.5
7/28/2023, 8:34:48 PM	0	2.758	79	86.6	0.5
7/28/2023, 8:44:48 PM	0	2.758	78.6	87.2	0.5
7/28/2023, 8:54:48 PM	0	2.758	78.1	87.7	0.5
7/28/2023, 9:04:48 PM	0	2.758	77.5	88.2	0.5
7/28/2023, 9:14:48 PM	0	2.758	77.2	88.7	0.5
7/28/2023, 9:24:48 PM	0	2.758	76.8	89.3	0
7/28/2023, 9:34:48 PM	0	2.758	76.5	89.8	0
7/28/2023, 9:44:48 PM	0	2.758	76.1	90.3	0
7/28/2023, 9:54:48 PM	0	2.758	75.7	90.8	0
7/28/2023, 10:04:48 PM	7	2.758	75.6	91.3	1.166666667
7/28/2023, 10:14:48 PM	0	2.758	75.2	91.8	1.166666667
7/28/2023, 10:24:48 PM	0	2.758	75	92.2	1.166666667
7/28/2023, 10:34:48 PM	3	2.758	74.8	92.7	1.666666667
7/28/2023, 10:44:48 PM	0	2.758	74.7	93.2	1.666666667
7/28/2023, 10:54:48 PM	0	2.749	74.7	93.4	1.666666667
7/28/2023, 11:04:48 PM	0	2.749	74.5	93.8	0.5
7/28/2023, 11:14:48 PM	0	2.749	74.3	94	0.5
7/28/2023, 11:24:48 PM	0	2.749	74.1	94.3	0.5
7/28/2023, 11:34:48 PM	0	2.749	73.9	94.6	0
7/28/2023, 11:44:48 PM	0	2.749	73.9	95	0
7/28/2023, 11:54:48 PM	0	2.749	73.8	95.4	0
7/29/2023, 12:04:48 AM	0	2.749	73.6	95.6	0
7/29/2023, 12:14:48 AM	0	2.749	73.6	95.9	0
7/29/2023, 12:24:48 AM	0	2.749	73.4	96.1	0
7/29/2023, 12:34:48 AM	3	2.749	73.4	96.4	0.5
7/29/2023, 12:44:48 AM	0	2.749	73.2	96.5	0.5
7/29/2023, 12:54:48 AM	0	2.749	73.2	96.8	0.5
7/29/2023, 1:04:48 AM	0	2.749	73	97	0.5
7/29/2023, 1:14:48 AM	0	2.749	73	96.9	0.5
7/29/2023, 1:24:48 AM	0	2.74	72.9	97	0.5
7/29/2023, 1:34:48 AM	7	2.74	72.7	97.2	1.166666667
7/29/2023, 1:44:48 AM	0	2.74	72.7	97.6	1.166666667
7/29/2023, 1:54:48 AM	35	2.74	72.7	98.1	7
7/29/2023, 2:04:48 AM	4	2.74	72.7	98.2	7.666666667
7/29/2023, 2:14:48 AM	0	2.74	72.5	98.2	7.666666667
7/29/2023, 2:24:48 AM	0	2.74	72.5	98.1	7.666666667
7/29/2023, 2:34:48 AM	0	2.74	72.3	98.1	6.5
7/29/2023, 2:44:48 AM	0	2.74	72.1	98.1	6.5
7/29/2023, 2:54:48 AM	0	2.74	72.1	98.1	0.666666667

North Monitoring Station

Time Stamp	H_2S (ppb)	Battery (Volts)	Temperature (°F)	Humidity (%)	1-Hour Average (ppb)
7/29/2023, 3:04:48 AM	0	2.74	72	98.4	0
7/29/2023, 3:14:48 AM	10	2.74	72	98.6	1.666666667
7/29/2023, 3:24:48 AM	3	2.74	71.8	98.7	2.166666667
7/29/2023, 3:34:48 AM	5	2.74	71.8	98.6	3
7/29/2023, 3:44:48 AM	0	2.74	71.6	98.6	3
7/29/2023, 3:54:48 AM	0	2.74	71.6	98.7	3
7/29/2023, 4:04:48 AM	78	2.74	71.4	98.8	16
7/29/2023, 4:14:48 AM	8	2.731	71.4	99	15.66666667
7/29/2023, 4:24:48 AM	6	2.731	71.4	99.2	16.16666667
7/29/2023, 4:34:48 AM	0	2.731	71.2	99.2	15.33333333
7/29/2023, 4:44:48 AM	0	2.731	71.2	99.4	15.33333333
7/29/2023, 4:54:48 AM	0	2.731	71.4	99.8	15.33333333
7/29/2023, 5:04:48 AM	51	2.731	71.4	100	10.83333333
7/29/2023, 5:14:48 AM	12	2.731	71.4	100	11.5
7/29/2023, 5:24:48 AM	0	2.731	71.4	100	10.5
7/29/2023, 5:34:48 AM	0	2.731	71.4	100	10.5
7/29/2023, 5:44:48 AM	22	2.731	71.4	100	14.16666667
7/29/2023, 5:54:48 AM	23	2.731	71.4	100	18
7/29/2023, 6:04:48 AM	0	2.731	71.4	100	9.5
7/29/2023, 6:14:48 AM	62	2.731	71.4	100	17.83333333
7/29/2023, 6:24:48 AM	0	2.731	71.4	100	17.83333333
7/29/2023, 6:34:48 AM	0	2.731	71.6	100	17.83333333
7/29/2023, 6:44:48 AM	0	2.731	72	100	14.16666667
7/29/2023, 6:54:48 AM	0	2.731	72.3	100	10.33333333
7/29/2023, 7:04:48 AM	0	2.731	72.9	100	10.33333333
7/29/2023, 7:14:48 AM	0	2.731	73.2	100	0
7/29/2023, 7:24:48 AM	0	2.731	73.4	100	0
7/29/2023, 7:34:48 AM	0	2.731	73.9	100	0
7/29/2023, 7:44:48 AM	0	2.731	74.1	100	0
7/29/2023, 7:54:48 AM	0	2.731	74.3	100	0
7/29/2023, 8:04:48 AM	0	2.731	74.5	100	0
7/29/2023, 8:14:48 AM	0	2.731	74.7	100	0
7/29/2023, 8:24:48 AM	0	2.731	74.7	100	0
7/29/2023, 8:34:48 AM	0	2.731	74.5	100	0
7/29/2023, 8:44:48 AM	0	2.731	74.5	100	0
7/29/2023, 8:54:48 AM	0	2.731	74.5	100	0
7/29/2023, 9:04:48 AM	0	2.731	74.5	100	0
7/29/2023, 9:14:48 AM	0	2.723	74.5	100	0
7/29/2023, 9:24:48 AM	0	2.723	74.7	100	0
7/29/2023, 9:34:48 AM	0	2.723	74.7	100	0
7/29/2023, 9:44:48 AM	0	2.723	74.7	100	0
7/29/2023, 9:54:48 AM	0	2.723	74.5	100	0
7/29/2023, 10:04:48 AM	0	2.723	74.3	100	0
7/29/2023, 10:14:48 AM	0	2.723	73.8	99.8	0
7/29/2023, 10:24:48 AM	0	2.723	73.4	99.7	0
7/29/2023, 10:34:48 AM	0	2.723	73.2	100	0
7/29/2023, 10:44:48 AM	0	2.723	73.2	100	0
7/29/2023, 10:54:48 AM	0	2.723	73.4	100	0
7/29/2023, 11:04:48 AM	0	2.723	73.6	100	0
7/29/2023, 11:14:48 AM	0	2.723	73.6	100	0
7/29/2023, 11:24:48 AM	0	2.723	73.8	100	0
7/29/2023, 11:34:48 AM	0	2.723	73.8	100	0
7/29/2023, 11:44:48 AM	0	2.723	73.6	100	0
7/29/2023, 11:54:48 AM	0	2.723	73.8	100	0
7/29/2023, 12:04:48 PM	0	2.723	73.9	100	0
7/29/2023, 12:14:48 PM	0	2.723	73.9	100	0
7/29/2023, 12:24:48 PM	0	2.723	73.8	100	0

North Monitoring Station

Time Stamp	H_2S (ppb)	Battery (Volts)	Temperature (°F)	Humidity (%)	1-Hour Average (ppb)
7/29/2023, 12:34:48 PM	0	2.723	73.4	100	0
7/29/2023, 12:44:48 PM	0	2.723	73	100	0
7/29/2023, 12:54:48 PM	0	2.723	72.5	99.6	0
7/29/2023, 1:04:48 PM	0	2.723	71.8	98.5	0
7/29/2023, 1:14:48 PM	0	2.723	71.1	97.9	0
7/29/2023, 1:24:48 PM	0	2.723	70.5	97.7	0
7/29/2023, 1:34:48 PM	0	2.723	70	97.5	0
7/29/2023, 1:44:48 PM	0	2.723	69.4	97.5	0
7/29/2023, 1:54:48 PM	0	2.723	69.1	97.6	0
7/29/2023, 2:04:48 PM	0	2.714	68.7	97.8	0
7/29/2023, 2:14:48 PM	0	2.714	68.5	98	0
7/29/2023, 2:24:48 PM	0	2.714	68.5	98.2	0
7/29/2023, 2:34:48 PM	0	2.714	68.2	98.4	0
7/29/2023, 2:44:48 PM	0	2.714	67.8	98.4	0
7/29/2023, 2:54:48 PM	0	2.714	67.6	98.5	0
7/29/2023, 3:04:48 PM	0	2.714	67.5	98.8	0
7/29/2023, 3:14:48 PM	0	2.714	67.5	99.1	0
7/29/2023, 3:24:48 PM	0	2.714	67.5	99.5	0
7/29/2023, 3:34:48 PM	0	2.714	67.5	99.9	0
7/29/2023, 3:44:48 PM	0	2.714	67.5	100	0
7/29/2023, 3:54:48 PM	0	2.714	67.5	100	0
7/29/2023, 4:04:48 PM	0	2.714	67.5	100	0
7/29/2023, 4:14:48 PM	0	2.714	67.5	100	0
7/29/2023, 4:24:48 PM	0	2.714	67.5	100	0
7/29/2023, 4:34:48 PM	0	2.714	67.3	100	0
7/29/2023, 4:44:48 PM	0	2.705	67.1	100	0
7/29/2023, 4:54:48 PM	0	2.705	66.9	99.9	0
7/29/2023, 5:04:48 PM	0	2.705	66.7	99.8	0
7/29/2023, 5:14:48 PM	0	2.705	66.7	99.7	0
7/29/2023, 5:24:48 PM	0	2.705	66.7	99.8	0
7/29/2023, 5:34:48 PM	0	2.705	66.7	99.7	0
7/29/2023, 5:44:48 PM	0	2.705	66.6	99.6	0
7/29/2023, 5:54:48 PM	0	2.705	66.6	99.3	0
7/29/2023, 6:04:48 PM	0	2.705	66.4	99.1	0
7/29/2023, 6:14:48 PM	0	2.705	66.2	98.9	0
7/29/2023, 6:24:48 PM	0	2.705	66	98.8	0
7/29/2023, 6:34:48 PM	0	2.705	65.8	98.8	0
7/29/2023, 6:44:48 PM	0	2.705	65.7	98.7	0
7/29/2023, 6:54:48 PM	0	2.705	65.5	98.7	0
7/29/2023, 7:04:48 PM	0	2.705	65.3	98.7	0
7/29/2023, 7:14:48 PM	0	2.705	65.1	98.7	0
7/29/2023, 7:24:48 PM	0	2.705	64.9	98.6	0
7/29/2023, 7:34:48 PM	0	2.705	64.8	98.5	0
7/29/2023, 7:44:48 PM	0	2.705	64.6	98	0
7/29/2023, 7:54:48 PM	0	2.696	64.4	97.9	0
7/29/2023, 8:04:48 PM	0	2.696	64.2	97.8	0
7/29/2023, 8:14:48 PM	0	2.696	64	97.8	0
7/29/2023, 8:24:48 PM	0	2.696	63.9	97.8	0
7/29/2023, 8:34:48 PM	5	2.696	63.7	97.7	0.833333333
7/29/2023, 8:44:48 PM	5	2.696	63.5	97.9	1.666666667
7/29/2023, 8:54:48 PM	3	2.696	63.3	97.9	2.166666667
7/29/2023, 9:04:48 PM	0	2.696	63.1	97.9	2.166666667
7/29/2023, 9:14:48 PM	9	2.696	63	97.7	3.666666667
7/29/2023, 9:24:48 PM	0	2.696	62.6	97.6	3.666666667
7/29/2023, 9:34:48 PM	7	2.696	62.2	97.6	4
7/29/2023, 9:44:48 PM	0	2.696	62.1	97.8	3.166666667
7/29/2023, 9:54:48 PM	0	2.696	61.5	97.7	2.666666667

North Monitoring Station

Time Stamp	H_2S (ppb)	Battery (Volts)	Temperature (°F)	Humidity (%)	1-Hour Average (ppb)
7/29/2023, 10:04:48 PM	0	2.696	61.3	97.8	2.666666667
7/29/2023, 10:14:48 PM	0	2.696	61	98	1.166666667
7/29/2023, 10:24:48 PM	0	2.687	60.6	98	1.166666667
7/29/2023, 10:34:48 PM	0	2.687	60.4	98.1	0
7/29/2023, 10:44:48 PM	0	2.687	60.1	98.1	0
7/29/2023, 10:54:48 PM	0	2.687	59.7	98.2	0
7/29/2023, 11:04:48 PM	7	2.687	59.5	98.4	1.166666667
7/29/2023, 11:14:48 PM	0	2.687	59.2	98.6	1.166666667
7/29/2023, 11:24:48 PM	0	2.687	59	98.7	1.166666667
7/29/2023, 11:34:48 PM	0	2.687	58.8	98.9	1.166666667
7/29/2023, 11:44:48 PM	0	2.687	58.6	99	1.166666667
7/29/2023, 11:54:48 PM	0	2.687	58.5	99.1	1.166666667
7/30/2023, 12:04:48 AM	0	2.687	58.5	99.2	0
7/30/2023, 12:14:48 AM	0	2.687	58.3	99.4	0
7/30/2023, 12:24:48 AM	3	2.679	58.1	99.6	0.5
7/30/2023, 12:34:48 AM	0	2.679	58.1	99.9	0.5
7/30/2023, 12:44:48 AM	0	2.679	58.1	100	0.5
7/30/2023, 12:54:48 AM	0	2.679	58.1	100	0.5
7/30/2023, 1:04:48 AM	0	2.679	58.1	100	0.5
7/30/2023, 1:14:48 AM	0	2.679	58.1	100	0.5
7/30/2023, 1:24:48 AM	0	2.679	58.1	100	0
7/30/2023, 1:34:48 AM	5	2.679	58.3	100	0.833333333
7/30/2023, 1:44:48 AM	0	2.679	58.5	100	0.833333333
7/30/2023, 1:54:48 AM	0	2.679	58.6	100	0.833333333
7/30/2023, 2:04:48 AM	0	2.679	58.8	100	0.833333333
7/30/2023, 2:14:48 AM	0	2.679	59	100	0.833333333
7/30/2023, 2:24:48 AM	3	2.679	59.2	100	1.333333333
7/30/2023, 2:34:48 AM	0	2.679	59.4	100	0.5
7/30/2023, 2:44:48 AM	0	2.679	59.4	100	0.5
7/30/2023, 2:54:48 AM	0	2.679	59.5	100	0.5
7/30/2023, 3:04:48 AM	0	2.679	59.5	100	0.5
7/30/2023, 3:14:48 AM	3	2.679	59.5	100	1
7/30/2023, 3:24:48 AM	0	2.679	59.5	100	0.5
7/30/2023, 3:34:48 AM	0	2.679	59.4	100	0.5
7/30/2023, 3:44:48 AM	0	2.679	59.4	100	0.5
7/30/2023, 3:54:48 AM	0	2.679	59.2	100	0.5
7/30/2023, 4:04:48 AM	0	2.67	59.2	100	0.5
7/30/2023, 4:14:48 AM	0	2.67	59	100	0
7/30/2023, 4:24:48 AM	0	2.67	58.8	100	0
7/30/2023, 4:34:48 AM	0	2.67	58.8	100	0
7/30/2023, 4:44:48 AM	0	2.67	58.6	100	0
7/30/2023, 4:54:48 AM	0	2.67	58.6	100	0
7/30/2023, 5:04:48 AM	0	2.67	58.5	100	0
7/30/2023, 5:14:48 AM	0	2.67	58.5	100	0
7/30/2023, 5:24:48 AM	12	2.67	58.3	100	2
7/30/2023, 5:34:48 AM	7	2.67	58.3	100	3.166666667
7/30/2023, 5:44:48 AM	0	2.67	58.1	100	3.166666667
7/30/2023, 5:54:48 AM	0	2.67	57.9	100	3.166666667
7/30/2023, 6:04:48 AM	0	2.67	57.9	100	3.166666667
7/30/2023, 6:14:48 AM	0	2.67	57.7	100	3.166666667
7/30/2023, 6:24:48 AM	0	2.67	57.6	100	1.166666667
7/30/2023, 6:34:48 AM	0	2.67	57.4	100	0
7/30/2023, 6:44:48 AM	0	2.67	57.4	100	0
7/30/2023, 6:54:48 AM	0	2.67	57.4	100	0
7/30/2023, 7:04:48 AM	0	2.67	57.4	100	0
7/30/2023, 7:14:48 AM	0	2.67	57.6	100	0
7/30/2023, 7:24:48 AM	0	2.67	57.9	100	0

North Monitoring Station

Time Stamp	H_2S (ppb)	Battery (Volts)	Temperature (°F)	Humidity (%)	1-Hour Average (ppb)
7/30/2023, 7:34:48 AM	0	2.661	58.3	100	0
7/30/2023, 7:44:48 AM	4	2.661	58.5	100	0.666666667
7/30/2023, 7:54:48 AM	4	2.661	59	100	1.333333333
7/30/2023, 8:04:48 AM	0	2.661	59.4	100	1.333333333
7/30/2023, 8:14:48 AM	0	2.661	59.7	100	1.333333333
7/30/2023, 8:24:48 AM	0	2.661	60.1	100	1.333333333
7/30/2023, 8:34:48 AM	0	2.661	60.6	100	1.333333333
7/30/2023, 8:44:48 AM	0	2.661	61	100	0.666666667
7/30/2023, 8:54:48 AM	0	2.661	61.5	100	0
7/30/2023, 9:04:48 AM	0	2.661	62.1	100	0
7/30/2023, 9:14:48 AM	0	2.661	62.6	100	0
7/30/2023, 9:24:48 AM	0	2.661	63.1	100	0
7/30/2023, 9:34:48 AM	3	2.661	63.5	99.8	0.5
7/30/2023, 9:44:48 AM	0	2.67	63.9	98.4	0.5
7/30/2023, 9:54:48 AM	0	2.67	64.4	96.3	0.5
7/30/2023, 10:04:48 AM	0	2.67	65.1	94.4	0.5
7/30/2023, 10:14:48 AM	0	2.67	65.7	92.3	0.5
7/30/2023, 10:24:48 AM	0	2.67	66	91.3	0.5
7/30/2023, 10:34:48 AM	0	2.67	66.2	89.6	0
7/30/2023, 10:44:48 AM	0	2.67	66.4	88.1	0
7/30/2023, 10:54:48 AM	0	2.67	66.7	86.8	0
7/30/2023, 11:04:48 AM	0	2.67	67.3	85.8	0
7/30/2023, 11:14:48 AM	0	2.67	68	84.6	0
7/30/2023, 11:24:48 AM	0	2.67	68.9	83.8	0
7/30/2023, 11:34:48 AM	0	2.67	69.6	82.5	0
7/30/2023, 11:44:48 AM	0	2.67	70.7	81.1	0
7/30/2023, 11:54:48 AM	0	2.67	71.6	80.4	0
7/30/2023, 12:04:48 PM	0	2.67	72.7	78.9	0
7/30/2023, 12:14:48 PM	0	2.67	73.6	77.5	0
7/30/2023, 12:24:48 PM	0	2.67	74.7	75.9	0
7/30/2023, 12:34:48 PM	0	2.67	75.7	74.7	0
7/30/2023, 12:44:48 PM	0	2.67	76.5	73.9	0
7/30/2023, 12:54:48 PM	0	2.679	77.4	72.7	0
7/30/2023, 1:04:48 PM	0	2.679	78.3	71.4	0
7/30/2023, 1:14:48 PM	0	2.679	78.8	69.8	0
7/30/2023, 1:24:48 PM	0	2.679	79.3	68.7	0
7/30/2023, 1:34:48 PM	0	2.679	79.9	68.7	0
7/30/2023, 1:44:48 PM	0	2.679	80.2	68.1	0
7/30/2023, 1:54:48 PM	0	2.679	80.8	67.7	0
7/30/2023, 2:04:48 PM	0	2.679	81.3	66.4	0
7/30/2023, 2:14:48 PM	0	2.679	81.5	65.6	0
7/30/2023, 2:24:48 PM	0	2.679	81.7	65	0
7/30/2023, 2:34:48 PM	0	2.679	82	65.1	0
7/30/2023, 2:44:48 PM	0	2.687	82	65.3	0
7/30/2023, 2:54:48 PM	0	2.687	82	64.7	0
7/30/2023, 3:04:48 PM	0	2.687	81.9	64.3	0
7/30/2023, 3:14:48 PM	0	2.687	81.9	64.5	0
7/30/2023, 3:24:48 PM	0	2.687	81.3	64.6	0
7/30/2023, 3:34:48 PM	0	2.687	80.4	65.5	0
7/30/2023, 3:44:48 PM	0	2.687	80.2	66	0
7/30/2023, 3:54:48 PM	0	2.687	80.2	65.9	0
7/30/2023, 4:04:48 PM	0	2.687	80.4	64.9	0
7/30/2023, 4:14:48 PM	0	2.687	80.2	64.6	0
7/30/2023, 4:24:48 PM	0	2.687	80.1	64.7	0
7/30/2023, 4:34:48 PM	0	2.687	80.2	65.1	0
7/30/2023, 4:44:48 PM	0	2.687	80.2	65.6	0
7/30/2023, 4:54:48 PM	0	2.687	80.2	65.3	0

North Monitoring Station

Time Stamp	H_2S (ppb)	Battery (Volts)	Temperature (°F)	Humidity (%)	1-Hour Average (ppb)
7/30/2023, 5:04:48 PM	0	2.687	80.1	64.8	0
7/30/2023, 5:14:48 PM	0	2.687	79.9	64.3	0
7/30/2023, 5:24:48 PM	0	2.687	79.5	64.5	0
7/30/2023, 5:34:48 PM	0	2.687	79.2	64.4	0
7/30/2023, 5:44:48 PM	0	2.687	78.6	64.3	0
7/30/2023, 5:54:48 PM	0	2.687	78.3	64.2	0
7/30/2023, 6:04:48 PM	0	2.687	77.7	65.7	0
7/30/2023, 6:14:48 PM	0	2.687	77.2	65.7	0
7/30/2023, 6:24:48 PM	0	2.687	76.6	67	0
7/30/2023, 6:34:48 PM	0	2.687	76.1	66.5	0
7/30/2023, 6:44:48 PM	0	2.687	75.6	66.2	0
7/30/2023, 6:54:48 PM	0	2.687	75	67.3	0
7/30/2023, 7:04:48 PM	0	2.687	74.5	69.4	0
7/30/2023, 7:14:48 PM	0	2.687	73.9	70.5	0
7/30/2023, 7:24:48 PM	0	2.687	73.4	71.3	0
7/30/2023, 7:34:48 PM	0	2.687	72.7	72.3	0
7/30/2023, 7:44:48 PM	0	2.687	72	74.4	0
7/30/2023, 7:54:48 PM	0	2.687	71.2	76.2	0
7/30/2023, 8:04:48 PM	0	2.687	70.5	77.3	0
7/30/2023, 8:14:48 PM	0	2.687	69.6	78.3	0
7/30/2023, 8:24:48 PM	0	2.687	68.9	79.3	0
7/30/2023, 8:34:48 PM	0	2.687	68.2	80.3	0
7/30/2023, 8:44:48 PM	0	2.687	67.5	81	0
7/30/2023, 8:54:48 PM	0	2.687	66.7	81.6	0
7/30/2023, 9:04:48 PM	0	2.679	66.2	82.4	0
7/30/2023, 9:14:48 PM	0	2.679	65.7	83	0
7/30/2023, 9:24:48 PM	0	2.679	65.1	83.9	0
7/30/2023, 9:34:48 PM	0	2.679	64.8	84.8	0
7/30/2023, 9:44:48 PM	0	2.679	64.4	85.3	0
7/30/2023, 9:54:48 PM	0	2.679	64	85.8	0
7/30/2023, 10:04:48 PM	0	2.679	63.5	86.2	0
7/30/2023, 10:14:48 PM	0	2.679	63.3	86.8	0
7/30/2023, 10:24:48 PM	0	2.679	63	87.6	0
7/30/2023, 10:34:48 PM	0	2.679	62.8	88.4	0
7/30/2023, 10:44:48 PM	0	2.679	62.8	89	0
7/30/2023, 10:54:48 PM	0	2.67	62.6	89.8	0
7/30/2023, 11:04:48 PM	0	2.67	62.6	90.4	0
7/30/2023, 11:14:48 PM	0	2.67	62.6	90.9	0
7/30/2023, 11:24:48 PM	0	2.67	62.4	91.4	0
7/30/2023, 11:34:48 PM	0	2.67	62.2	91.7	0
7/30/2023, 11:44:48 PM	0	2.67	62.2	92.2	0
7/30/2023, 11:54:48 PM	0	2.67	62.2	92.9	0
7/31/2023, 12:04:48 AM	0	2.67	62.2	93.6	0
7/31/2023, 12:14:48 AM	0	2.67	62.4	94	0
7/31/2023, 12:24:48 AM	0	2.67	62.4	94.4	0
7/31/2023, 12:34:48 AM	0	2.67	62.4	94.7	0
7/31/2023, 12:44:48 AM	0	2.67	62.4	94.9	0
7/31/2023, 12:54:48 AM	0	2.67	62.4	95	0
7/31/2023, 1:04:48 AM	0	2.661	62.4	95.2	0
7/31/2023, 1:14:48 AM	0	2.661	62.4	95.4	0
7/31/2023, 1:24:48 AM	0	2.661	62.2	95.5	0
7/31/2023, 1:34:48 AM	13	2.661	62.1	95.3	2.166666667
7/31/2023, 1:44:48 AM	0	2.661	61.9	95.2	2.166666667
7/31/2023, 1:54:48 AM	0	2.661	61.5	94.8	2.166666667
7/31/2023, 2:04:48 AM	0	2.661	61.3	94.6	2.166666667
7/31/2023, 2:14:48 AM	0	2.661	61	94.8	2.166666667
7/31/2023, 2:24:48 AM	0	2.661	60.8	94.8	2.166666667

North Monitoring Station

Time Stamp	H_2S (ppb)	Battery (Volts)	Temperature (°F)	Humidity (%)	1-Hour Average (ppb)
7/31/2023, 2:34:48 AM	0	2.661	60.6	94.8	0
7/31/2023, 2:44:48 AM	0	2.661	60.3	94.8	0
7/31/2023, 2:54:48 AM	0	2.661	59.9	94.9	0
7/31/2023, 3:04:48 AM	0	2.661	59.7	94.9	0
7/31/2023, 3:14:48 AM	4	2.661	59.5	94.9	0.666666667
7/31/2023, 3:24:48 AM	0	2.652	59.2	95.1	0.666666667
7/31/2023, 3:34:48 AM	0	2.652	59	95.3	0.666666667
7/31/2023, 3:44:48 AM	0	2.652	58.8	95.2	0.666666667
7/31/2023, 3:54:48 AM	0	2.652	58.5	95.2	0.666666667
7/31/2023, 4:04:48 AM	0	2.652	58.5	95.3	0.666666667
7/31/2023, 4:14:48 AM	0	2.652	58.1	95.2	0
7/31/2023, 4:24:48 AM	3	2.652	57.9	95.3	0.5
7/31/2023, 4:34:48 AM	0	2.652	57.7	95.4	0.5
7/31/2023, 4:44:48 AM	0	2.652	57.6	95.6	0.5
7/31/2023, 4:54:48 AM	0	2.652	57.4	96	0.5
7/31/2023, 5:04:48 AM	0	2.652	57.4	96.2	0.5
7/31/2023, 5:14:48 AM	0	2.652	57.2	96.5	0.5
7/31/2023, 5:24:48 AM	0	2.652	57.2	96.7	0
7/31/2023, 5:34:48 AM	0	2.652	57	97	0
7/31/2023, 5:44:48 AM	0	2.652	57	97.3	0
7/31/2023, 5:54:48 AM	0	2.643	57	97.6	0
7/31/2023, 6:04:48 AM	0	2.643	57.2	98	0
7/31/2023, 6:14:48 AM	0	2.643	57.2	98.4	0
7/31/2023, 6:24:48 AM	0	2.643	57.4	98.8	0
7/31/2023, 6:34:48 AM	0	2.643	57.6	99.2	0
7/31/2023, 6:44:48 AM	0	2.643	57.7	99.6	0
7/31/2023, 6:54:48 AM	11	2.643	57.9	99.9	1.833333333
7/31/2023, 7:04:48 AM	0	2.643	58.3	100	1.833333333
7/31/2023, 7:14:48 AM	5	2.643	58.5	100	2.666666667
7/31/2023, 7:24:48 AM	6	2.643	58.8	100	3.666666667
7/31/2023, 7:34:48 AM	3	2.643	59.4	100	4.166666667
7/31/2023, 7:44:48 AM	0	2.643	59.7	100	4.166666667
7/31/2023, 7:54:48 AM	0	2.643	60.3	100	2.333333333
7/31/2023, 8:04:48 AM	0	2.643	60.8	100	2.333333333
7/31/2023, 8:14:48 AM	0	2.643	61.3	100	1.5
7/31/2023, 8:24:48 AM	0	2.643	61.9	100	0.5
7/31/2023, 8:34:48 AM	0	2.643	62.6	100	0
7/31/2023, 8:44:48 AM	0	2.643	63.1	100	0
7/31/2023, 8:54:48 AM	0	2.643	63.9	100	0
7/31/2023, 9:04:48 AM	0	2.643	64.4	100	0
7/31/2023, 9:14:48 AM	0	2.643	65.1	100	0
7/31/2023, 9:24:48 AM	0	2.643	65.8	99.4	0
7/31/2023, 9:34:48 AM	0	2.643	66.6	98.6	0
7/31/2023, 9:44:48 AM	0	2.643	67.1	97.7	0
7/31/2023, 9:54:48 AM	0	2.643	67.6	97.1	0
7/31/2023, 10:04:48 AM	0	2.643	68.2	96.1	0
7/31/2023, 10:14:48 AM	0	2.643	68.5	95.3	0
7/31/2023, 10:24:48 AM	0	2.643	68.7	94.8	0
7/31/2023, 10:34:48 AM	0	2.643	69.3	93.9	0
7/31/2023, 10:44:48 AM	0	2.652	69.8	93	0
7/31/2023, 10:54:48 AM	0	2.652	70.2	92.4	0
7/31/2023, 11:04:48 AM	0	2.652	70.2	91.8	0
7/31/2023, 11:14:48 AM	0	2.652	69.6	91.8	0
7/31/2023, 11:24:48 AM	0	2.652	69.3	92.1	0
7/31/2023, 11:34:48 AM	0	2.652	69.4	92.3	0
7/31/2023, 11:44:48 AM	0	2.652	69.6	91.8	0
7/31/2023, 11:54:48 AM	0	2.652	69.6	91	0

North Monitoring Station

Time Stamp	H_2S (ppb)	Battery (Volts)	Temperature (°F)	Humidity (%)	1-Hour Average (ppb)
7/31/2023, 12:04:48 PM	0	2.652	70.3	90.6	0
7/31/2023, 12:14:48 PM	0	2.652	71.4	90.6	0
7/31/2023, 12:24:48 PM	0	2.652	72.7	88.6	0
7/31/2023, 12:34:48 PM	0	2.652	73.9	86.4	0
7/31/2023, 12:44:48 PM	0	2.652	74.8	83.7	0
7/31/2023, 12:54:48 PM	0	2.652	75.7	82.3	0
7/31/2023, 1:04:48 PM	0	2.652	76.5	81.3	0
7/31/2023, 1:14:48 PM	0	2.652	77.2	79.3	0
7/31/2023, 1:24:48 PM	0	2.652	77.7	77.6	0
7/31/2023, 1:34:48 PM	0	2.652	78.1	76.9	0
7/31/2023, 1:44:48 PM	0	2.661	78.4	76.1	0
7/31/2023, 1:54:48 PM	0	2.661	79	74.6	0
7/31/2023, 2:04:48 PM	0	2.661	79.3	74.4	0
7/31/2023, 2:14:48 PM	0	2.661	79.7	73.4	0
7/31/2023, 2:24:48 PM	0	2.661	79.7	72.6	0
7/31/2023, 2:34:48 PM	0	2.661	80.1	72.2	0
7/31/2023, 2:44:48 PM	0	2.661	80.1	71.8	0
7/31/2023, 2:54:48 PM	0	2.661	80.1	71.3	0
7/31/2023, 3:04:48 PM	0	2.661	80.1	70.3	0
7/31/2023, 3:14:48 PM	0	2.661	79.7	70	0
7/31/2023, 3:24:48 PM	0	2.661	79.3	70	0
7/31/2023, 3:34:48 PM	0	2.661	79.2	70.8	0
7/31/2023, 3:44:48 PM	0	2.661	79.2	70	0
7/31/2023, 3:54:48 PM	0	2.661	79	70.8	0
7/31/2023, 4:04:48 PM	0	2.661	79.2	69.6	0
7/31/2023, 4:14:48 PM	0	2.661	79	70	0
7/31/2023, 4:24:48 PM	0	2.661	79	69.6	0
7/31/2023, 4:34:48 PM	0	2.661	78.8	69.1	0
7/31/2023, 4:44:48 PM	0	2.661	78.6	69.5	0
7/31/2023, 4:54:48 PM	0	2.661	78.4	69.7	0
7/31/2023, 5:04:48 PM	0	2.661	78.4	69.7	0
7/31/2023, 5:14:48 PM	0	2.661	78.3	68.7	0
7/31/2023, 5:24:48 PM	0	2.661	78.1	68.3	0
7/31/2023, 5:34:48 PM	0	2.661	77.5	68.8	0
7/31/2023, 5:44:48 PM	0	2.661	77.2	68.5	0
7/31/2023, 5:54:48 PM	0	2.661	76.8	68.2	0
7/31/2023, 6:04:48 PM	0	2.661	76.3	68.1	0
7/31/2023, 6:14:48 PM	0	2.661	75.9	68.2	0
7/31/2023, 6:24:48 PM	0	2.661	75.4	68.3	0
7/31/2023, 6:34:48 PM	0	2.661	75	69.1	0
7/31/2023, 6:44:48 PM	0	2.661	74.7	69.8	0
7/31/2023, 6:54:48 PM	0	2.661	74.1	70.3	0
7/31/2023, 7:04:48 PM	0	2.661	73.6	71.8	0
7/31/2023, 7:14:48 PM	0	2.661	73	71.8	0
7/31/2023, 7:24:48 PM	0	2.661	72.7	72.2	0
7/31/2023, 7:34:48 PM	0	2.661	72.1	74.8	0
7/31/2023, 7:44:48 PM	0	2.661	71.6	77	0
7/31/2023, 7:54:48 PM	0	2.661	71.1	78.4	0
7/31/2023, 8:04:48 PM	0	2.661	70.5	79.5	0
7/31/2023, 8:14:48 PM	0	2.661	69.8	79.9	0
7/31/2023, 8:24:48 PM	0	2.661	69.1	80.7	0
7/31/2023, 8:34:48 PM	0	2.661	68.5	81.3	0
7/31/2023, 8:44:48 PM	0	2.661	67.8	81.9	0
7/31/2023, 8:54:48 PM	0	2.661	67.1	82.4	0
7/31/2023, 9:04:48 PM	0	2.652	66.4	83	0
7/31/2023, 9:14:48 PM	0	2.652	65.7	83.7	0
7/31/2023, 9:24:48 PM	0	2.652	64.9	84.3	0

Attachment 2

North Monitoring Station

Time Stamp	H_2S (ppb)	Battery (Volts)	Temperature (°F)	Humidity (%)	1-Hour Average (ppb)
7/31/2023, 9:34:48 PM	0	2.652	64.4	85	0
7/31/2023, 9:44:48 PM	0	2.652	63.9	85.5	0
7/31/2023, 9:54:48 PM	0	2.652	63.5	85.9	0
7/31/2023, 10:04:48 PM	0	2.652	63	86.6	0
7/31/2023, 10:14:48 PM	0	2.652	62.4	87.2	0
7/31/2023, 10:24:48 PM	0	2.652	62.1	87.7	0
7/31/2023, 10:34:48 PM	0	2.652	61.7	88.2	0
7/31/2023, 10:44:48 PM	0	2.652	61.3	88.8	0
7/31/2023, 10:54:48 PM	0	2.643	61	89.4	0
7/31/2023, 11:04:48 PM	0	2.643	60.8	89.9	0
7/31/2023, 11:14:48 PM	0	2.643	60.6	90.4	0
7/31/2023, 11:24:48 PM	0	2.643	60.4	90.6	0
7/31/2023, 11:34:48 PM	0	2.643	60.1	90.9	0
7/31/2023, 11:44:48 PM	4	2.643	59.9	91.2	0.666666667
7/31/2023, 11:54:48 PM	0	2.643	59.7	91.5	0.666666667

South Monitoring Station

Time Stamp	H_2S (ppb)	Battery (Volts)	Temperature (°F)	Humidity (%)	1-Hour Average (ppb)
7/1/2023, 12:06:03 AM	0	3.074	70.2	91.3	
7/1/2023, 12:16:03 AM	0	3.074	70	91.4	
7/1/2023, 12:26:03 AM	0	3.074	69.8	91.6	
7/1/2023, 12:36:03 AM	0	3.065	69.6	91.9	
7/1/2023, 12:46:03 AM	0	3.065	69.6	92.1	
7/1/2023, 12:56:03 AM	0	3.065	69.6	92.3	0
7/1/2023, 1:06:03 AM	0	3.065	69.4	92.5	0
7/1/2023, 1:16:03 AM	0	3.065	69.4	92.7	0
7/1/2023, 1:26:03 AM	0	3.065	69.4	92.9	0
7/1/2023, 1:36:03 AM	0	3.065	69.4	93	0
7/1/2023, 1:46:03 AM	0	3.065	69.3	93.2	0
7/1/2023, 1:56:03 AM	0	3.056	69.3	93.3	0
7/1/2023, 2:06:03 AM	0	3.056	69.3	93.5	0
7/1/2023, 2:16:03 AM	0	3.056	69.3	93.6	0
7/1/2023, 2:26:03 AM	0	3.056	69.3	93.8	0
7/1/2023, 2:36:03 AM	0	3.056	69.3	94	0
7/1/2023, 2:46:03 AM	0	3.056	69.4	94.1	0
7/1/2023, 2:56:03 AM	0	3.056	69.4	94.2	0
7/1/2023, 3:06:03 AM	0	3.056	69.3	94.2	0
7/1/2023, 3:16:03 AM	0	3.056	69.3	94.2	0
7/1/2023, 3:26:03 AM	0	3.056	69.3	94.1	0
7/1/2023, 3:36:03 AM	0	3.048	69.1	94	0
7/1/2023, 3:46:03 AM	0	3.048	69.1	94	0
7/1/2023, 3:56:03 AM	0	3.048	69.1	93.9	0
7/1/2023, 4:06:03 AM	0	3.048	68.9	93.8	0
7/1/2023, 4:16:03 AM	0	3.048	68.7	93.7	0
7/1/2023, 4:26:03 AM	0	3.048	68.5	93.7	0
7/1/2023, 4:36:03 AM	0	3.048	68.4	93.6	0
7/1/2023, 4:46:03 AM	0	3.048	68.4	93.6	0
7/1/2023, 4:56:03 AM	0	3.048	68.2	93.6	0
7/1/2023, 5:06:03 AM	0	3.039	68	93.6	0
7/1/2023, 5:16:03 AM	0	3.039	67.8	93.6	0
7/1/2023, 5:26:03 AM	0	3.039	67.8	93.7	0
7/1/2023, 5:36:03 AM	0	3.039	67.6	93.8	0
7/1/2023, 5:46:03 AM	0	3.039	67.6	93.8	0
7/1/2023, 5:56:03 AM	0	3.039	67.5	93.9	0
7/1/2023, 6:06:03 AM	0	3.039	67.5	94.1	0
7/1/2023, 6:16:03 AM	0	3.039	67.5	94.2	0
7/1/2023, 6:26:03 AM	0	3.039	67.6	94.5	0
7/1/2023, 6:36:03 AM	0	3.039	67.6	94.7	0
7/1/2023, 6:46:03 AM	0	3.03	67.8	94.9	0
7/1/2023, 6:56:03 AM	0	3.03	68	95.1	0
7/1/2023, 7:06:03 AM	0	3.03	68.4	95.4	0
7/1/2023, 7:16:03 AM	0	3.03	68.7	95.6	0
7/1/2023, 7:26:03 AM	0	3.03	69.1	95.7	0
7/1/2023, 7:36:03 AM	0	3.03	69.6	95.9	0
7/1/2023, 7:46:03 AM	0	3.03	70.2	96	0
7/1/2023, 7:56:03 AM	0	3.03	71.1	95.8	0
7/1/2023, 8:06:03 AM	0	3.03	71.8	95.4	0
7/1/2023, 8:16:03 AM	0	3.03	72.5	94.9	0
7/1/2023, 8:26:03 AM	0	3.021	73	94.4	0
7/1/2023, 8:36:03 AM	0	3.021	73.4	93.8	0
7/1/2023, 8:46:03 AM	0	3.021	73.8	93.6	0
7/1/2023, 8:56:03 AM	0	3.021	74.1	93.3	0
7/1/2023, 9:06:03 AM	0	3.021	74.5	92.8	0
7/1/2023, 9:16:03 AM	0	3.021	74.7	92.7	0
7/1/2023, 9:26:03 AM	0	3.021	74.8	92.5	0

South Monitoring Station

Time Stamp	H_2S (ppb)	Battery (Volts)	Temperature (°F)	Humidity (%)	1-Hour Average (ppb)
7/1/2023, 9:36:03 AM	0	3.021	75	92.2	0
7/1/2023, 9:46:03 AM	0	3.021	75.6	92.1	0
7/1/2023, 9:56:03 AM	0	3.021	76.1	92	0
7/1/2023, 10:06:03 AM	0	3.021	76.5	91.3	0
7/1/2023, 10:16:03 AM	0	3.021	76.8	90.6	0
7/1/2023, 10:26:03 AM	0	3.021	77.4	89.6	0
7/1/2023, 10:36:03 AM	0	3.012	77.9	89	0
7/1/2023, 10:46:03 AM	0	3.012	78.4	88.2	0
7/1/2023, 10:56:03 AM	0	3.012	78.8	87.7	0
7/1/2023, 11:06:03 AM	0	3.012	79.2	87.4	0
7/1/2023, 11:16:03 AM	0	3.012	79.5	86.9	0
7/1/2023, 11:26:03 AM	0	3.012	79.9	86.4	0
7/1/2023, 11:36:03 AM	0	3.012	80.1	85.8	0
7/1/2023, 11:46:03 AM	0	3.012	80.1	85.4	0
7/1/2023, 11:56:03 AM	0	3.012	80.2	85.3	0
7/1/2023, 12:06:03 PM	0	3.012	80.4	85.5	0
7/1/2023, 12:16:03 PM	0	3.012	80.4	85.3	0
7/1/2023, 12:26:03 PM	0	3.012	80.4	85.2	0
7/1/2023, 12:36:03 PM	0	3.012	80.4	84.8	0
7/1/2023, 12:46:03 PM	0	3.012	80.6	84.7	0
7/1/2023, 12:56:03 PM	0	3.012	80.6	84.5	0
7/1/2023, 1:06:03 PM	0	3.004	80.8	84.5	0
7/1/2023, 1:16:03 PM	0	3.004	81.1	84	0
7/1/2023, 1:26:03 PM	0	3.004	81.5	83.5	0
7/1/2023, 1:36:03 PM	0	3.004	81.9	83.5	0
7/1/2023, 1:46:03 PM	0	3.004	82.2	83	0
7/1/2023, 1:56:03 PM	0	3.004	82.4	82.3	0
7/1/2023, 2:06:03 PM	0	3.004	82.6	82.3	0
7/1/2023, 2:16:03 PM	0	3.004	82.6	82	0
7/1/2023, 2:26:03 PM	0	3.004	82.2	81.9	0
7/1/2023, 2:36:03 PM	0	3.004	81.9	82.9	0
7/1/2023, 2:46:03 PM	0	3.004	81.3	83.2	0
7/1/2023, 2:56:03 PM	0	3.004	80.6	82.8	0
7/1/2023, 3:06:03 PM	0	3.004	79.9	82.3	0
7/1/2023, 3:16:03 PM	0	3.004	78.4	82.6	0
7/1/2023, 3:26:03 PM	0	3.004	76.8	83	0
7/1/2023, 3:36:03 PM	0	3.004	75.4	84	0
7/1/2023, 3:46:03 PM	0	3.004	74.5	85.1	0
7/1/2023, 3:56:03 PM	0	2.995	73.9	86.2	0
7/1/2023, 4:06:03 PM	0	2.995	73.6	87.3	0
7/1/2023, 4:16:03 PM	0	2.995	73.2	88.1	0
7/1/2023, 4:26:03 PM	0	2.995	72.9	88.9	0
7/1/2023, 4:36:03 PM	0	2.995	72.7	89.8	0
7/1/2023, 4:46:03 PM	0	2.995	72.7	90.5	0
7/1/2023, 4:56:03 PM	0	2.995	72.5	91.2	0
7/1/2023, 5:06:03 PM	0	2.995	72.5	91.8	0
7/1/2023, 5:16:03 PM	0	2.995	72.5	92.3	0
7/1/2023, 5:26:03 PM	0	2.995	72.5	92.7	0
7/1/2023, 5:36:03 PM	0	2.995	72.3	92.9	0
7/1/2023, 5:46:03 PM	0	2.995	72.3	92.9	0
7/1/2023, 5:56:03 PM	0	2.995	72	92.9	0
7/1/2023, 6:06:03 PM	0	2.986	71.8	93	0
7/1/2023, 6:16:03 PM	0	2.986	71.6	93.2	0
7/1/2023, 6:26:03 PM	0	2.986	71.6	93.6	0
7/1/2023, 6:36:03 PM	0	2.986	71.4	93.9	0
7/1/2023, 6:46:03 PM	0	2.986	71.4	94.2	0
7/1/2023, 6:56:03 PM	0	2.986	71.4	94.3	0

South Monitoring Station

Time Stamp	H_2S (ppb)	Battery (Volts)	Temperature (°F)	Humidity (%)	1-Hour Average (ppb)
7/1/2023, 7:06:03 PM	0	2.986	71.2	94.4	0
7/1/2023, 7:16:03 PM	0	2.986	71.2	94.6	0
7/1/2023, 7:26:03 PM	0	2.986	71.2	94.8	0
7/1/2023, 7:36:03 PM	0	2.986	71.2	95	0
7/1/2023, 7:46:03 PM	0	2.986	71.2	95.2	0
7/1/2023, 7:56:03 PM	0	2.986	71.2	95.4	0
7/1/2023, 8:06:03 PM	0	2.986	71.2	95.7	0
7/1/2023, 8:16:03 PM	0	2.977	71.2	95.8	0
7/1/2023, 8:26:03 PM	0	2.977	71.2	96.1	0
7/1/2023, 8:36:03 PM	0	2.977	71.2	96.2	0
7/1/2023, 8:46:03 PM	0	2.977	71.2	96.3	0
7/1/2023, 8:56:03 PM	0	2.977	71.2	96.4	0
7/1/2023, 9:06:03 PM	0	2.977	71.2	96.4	0
7/1/2023, 9:16:03 PM	0	2.977	71.1	96.4	0
7/1/2023, 9:26:03 PM	0	2.977	71.1	96.3	0
7/1/2023, 9:36:03 PM	0	2.977	70.9	96.4	0
7/1/2023, 9:46:03 PM	0	2.977	70.9	96.4	0
7/1/2023, 9:56:03 PM	0	2.977	70.9	96.5	0
7/1/2023, 10:06:03 PM	0	2.977	70.9	96.6	0
7/1/2023, 10:16:03 PM	0	2.977	70.9	96.7	0
7/1/2023, 10:26:03 PM	0	2.968	70.7	96.8	0
7/1/2023, 10:36:03 PM	0	2.968	70.7	96.8	0
7/1/2023, 10:46:03 PM	0	2.968	70.7	96.8	0
7/1/2023, 10:56:03 PM	0	2.968	70.7	96.8	0
7/1/2023, 11:06:03 PM	0	2.968	70.5	96.9	0
7/1/2023, 11:16:03 PM	0	2.968	70.5	96.9	0
7/1/2023, 11:26:03 PM	0	2.968	70.5	97	0
7/1/2023, 11:36:03 PM	0	2.968	70.5	97	0
7/1/2023, 11:46:03 PM	0	2.968	70.5	97.1	0
7/1/2023, 11:56:03 PM	0	2.968	70.3	97	0
7/2/2023, 12:06:03 AM	0	2.968	70.3	97.1	0
7/2/2023, 12:16:03 AM	0	2.968	70.3	97.1	0
7/2/2023, 12:26:03 AM	0	2.968	70.3	97.1	0
7/2/2023, 12:36:03 AM	0	2.968	70.2	97.1	0
7/2/2023, 12:46:03 AM	0	2.96	70.2	97.2	0
7/2/2023, 12:56:03 AM	0	2.96	70.2	97.2	0
7/2/2023, 1:06:03 AM	0	2.96	70.2	97.2	0
7/2/2023, 1:16:03 AM	0	2.96	70.2	97.2	0
7/2/2023, 1:26:03 AM	0	2.96	70	97.2	0
7/2/2023, 1:36:03 AM	0	2.96	70	97.2	0
7/2/2023, 1:46:03 AM	0	2.96	70	97.3	0
7/2/2023, 1:56:03 AM	0	2.96	70	97.3	0
7/2/2023, 2:06:03 AM	0	2.96	70	97.4	0
7/2/2023, 2:16:03 AM	0	2.96	70	97.4	0
7/2/2023, 2:26:03 AM	0	2.96	70	97.5	0
7/2/2023, 2:36:03 AM	0	2.96	70	97.5	0
7/2/2023, 2:46:03 AM	0	2.96	70	97.5	0
7/2/2023, 2:56:03 AM	0	2.96	69.8	97.5	0
7/2/2023, 3:06:03 AM	0	2.96	69.8	97.6	0
7/2/2023, 3:16:03 AM	0	2.96	69.8	97.6	0
7/2/2023, 3:26:03 AM	0	2.96	69.8	97.5	0
7/2/2023, 3:36:03 AM	0	2.951	69.8	97.5	0
7/2/2023, 3:46:03 AM	0	2.951	69.8	97.6	0
7/2/2023, 3:56:03 AM	0	2.951	69.8	97.6	0
7/2/2023, 4:06:03 AM	0	2.951	69.8	97.7	0
7/2/2023, 4:16:03 AM	0	2.951	69.8	97.7	0
7/2/2023, 4:26:03 AM	0	2.951	69.8	97.8	0

South Monitoring Station

Time Stamp	H_2S (ppb)	Battery (Volts)	Temperature (°F)	Humidity (%)	1-Hour Average (ppb)
7/2/2023, 4:36:03 AM	0	2.951	69.8	97.9	0
7/2/2023, 4:46:03 AM	0	2.951	70	97.9	0
7/2/2023, 4:56:03 AM	0	2.951	70	98	0
7/2/2023, 5:06:03 AM	0	2.951	69.8	98	0
7/2/2023, 5:16:03 AM	0	2.951	69.8	98	0
7/2/2023, 5:26:03 AM	0	2.951	69.8	97.9	0
7/2/2023, 5:36:03 AM	0	2.951	69.8	97.9	0
7/2/2023, 5:46:03 AM	0	2.951	69.8	97.9	0
7/2/2023, 5:56:03 AM	0	2.951	69.6	97.9	0
7/2/2023, 6:06:03 AM	0	2.951	69.6	97.9	0
7/2/2023, 6:16:03 AM	0	2.942	69.6	97.8	0
7/2/2023, 6:26:03 AM	0	2.942	69.6	97.8	0
7/2/2023, 6:36:03 AM	0	2.942	69.6	97.8	0
7/2/2023, 6:46:03 AM	0	2.942	69.6	97.9	0
7/2/2023, 6:56:03 AM	0	2.942	69.6	97.9	0
7/2/2023, 7:06:03 AM	0	2.942	69.6	97.9	0
7/2/2023, 7:16:03 AM	0	2.942	69.6	98	0
7/2/2023, 7:26:03 AM	0	2.942	69.6	98.1	0
7/2/2023, 7:36:03 AM	0	2.942	69.8	98.1	0
7/2/2023, 7:46:03 AM	0	2.942	69.8	98.2	0
7/2/2023, 7:56:03 AM	0	2.942	70	98.3	0
7/2/2023, 8:06:03 AM	0	2.942	70.2	98.4	0
7/2/2023, 8:16:03 AM	0	2.942	70.3	98.5	0
7/2/2023, 8:26:03 AM	0	2.942	70.5	98.6	0
7/2/2023, 8:36:03 AM	0	2.942	70.9	98.8	0
7/2/2023, 8:46:03 AM	0	2.942	71.2	98.9	0
7/2/2023, 8:56:03 AM	0	2.933	71.6	99.1	0
7/2/2023, 9:06:03 AM	0	2.933	72	99.2	0
7/2/2023, 9:16:03 AM	0	2.933	72.3	99.4	0
7/2/2023, 9:26:03 AM	0	2.933	72.5	99.5	0
7/2/2023, 9:36:03 AM	0	2.933	72.9	99.5	0
7/2/2023, 9:46:03 AM	0	2.933	73	99.6	0
7/2/2023, 9:56:03 AM	0	2.933	73.4	99.6	0
7/2/2023, 10:06:03 AM	0	2.933	73.6	99.6	0
7/2/2023, 10:16:03 AM	0	2.933	73.8	99.4	0
7/2/2023, 10:26:03 AM	0	2.933	73.9	99.3	0
7/2/2023, 10:36:03 AM	0	2.933	74.3	99.3	0
7/2/2023, 10:46:03 AM	0	2.933	74.5	99.1	0
7/2/2023, 10:56:03 AM	0	2.933	74.5	98.9	0
7/2/2023, 11:06:03 AM	0	2.933	74.7	98.7	0
7/2/2023, 11:16:03 AM	0	2.933	74.8	98.5	0
7/2/2023, 11:26:03 AM	0	2.933	74.8	98.3	0
7/2/2023, 11:36:03 AM	0	2.933	75	98.2	0
7/2/2023, 11:46:03 AM	0	2.933	75	97.9	0
7/2/2023, 11:56:03 AM	0	2.933	75.2	97.6	0
7/2/2023, 12:06:03 PM	0	2.933	75.2	97.4	0
7/2/2023, 12:16:03 PM	0	2.933	75.4	97.2	0
7/2/2023, 12:26:03 PM	0	2.925	75.4	97.2	0
7/2/2023, 12:36:03 PM	0	2.925	75.6	97.1	0
7/2/2023, 12:46:03 PM	0	2.925	75.6	96.9	0
7/2/2023, 12:56:03 PM	0	2.925	75.7	96.6	0
7/2/2023, 1:06:03 PM	0	2.925	75.7	96.3	0
7/2/2023, 1:16:03 PM	0	2.925	75.9	96	0
7/2/2023, 1:26:03 PM	0	2.925	76.1	96	0
7/2/2023, 1:36:03 PM	0	2.925	76.3	95.9	0
7/2/2023, 1:46:03 PM	0	2.925	76.3	95.8	0
7/2/2023, 1:56:03 PM	0	2.925	76.3	95.7	0

South Monitoring Station

Time Stamp	H_2S (ppb)	Battery (Volts)	Temperature (°F)	Humidity (%)	1-Hour Average (ppb)
7/2/2023, 2:06:03 PM	0	2.925	76.3	95.5	0
7/2/2023, 2:16:03 PM	0	2.925	76.3	95.5	0
7/2/2023, 2:26:03 PM	0	2.925	76.3	95.5	0
7/2/2023, 2:36:03 PM	0	2.925	76.1	95.5	0
7/2/2023, 2:46:03 PM	0	2.925	76.1	95.7	0
7/2/2023, 2:56:03 PM	0	2.925	75.9	95.7	0
7/2/2023, 3:06:03 PM	0	2.925	75.7	95.7	0
7/2/2023, 3:16:03 PM	0	2.925	75.6	95.7	0
7/2/2023, 3:26:03 PM	0	2.925	75.4	95.8	0
7/2/2023, 3:36:03 PM	0	2.925	75.4	96	0
7/2/2023, 3:46:03 PM	0	2.925	75.4	96.1	0
7/2/2023, 3:56:03 PM	0	2.925	75.2	96.1	0
7/2/2023, 4:06:03 PM	0	2.916	75.2	96.1	0
7/2/2023, 4:16:03 PM	0	2.916	75	96.2	0
7/2/2023, 4:26:03 PM	0	2.916	75	96.2	0
7/2/2023, 4:36:03 PM	0	2.916	74.8	96.3	0
7/2/2023, 4:46:03 PM	0	2.916	74.8	96.4	0
7/2/2023, 4:56:03 PM	0	2.916	74.7	96.2	0
7/2/2023, 5:06:03 PM	0	2.916	74.3	95.8	0
7/2/2023, 5:16:03 PM	0	2.916	74.1	95.5	0
7/2/2023, 5:26:03 PM	0	2.916	73.8	95.3	0
7/2/2023, 5:36:03 PM	0	2.916	73.6	95.3	0
7/2/2023, 5:46:03 PM	0	2.916	73.4	95.4	0
7/2/2023, 5:56:03 PM	0	2.916	73.4	95.7	0
7/2/2023, 6:06:03 PM	0	2.916	73.4	95.9	0
7/2/2023, 6:16:03 PM	0	2.916	73.6	96.3	0
7/2/2023, 6:26:03 PM	0	2.916	73.6	96.5	0
7/2/2023, 6:36:03 PM	0	2.916	73.6	96.7	0
7/2/2023, 6:46:03 PM	0	2.916	73.8	96.8	0
7/2/2023, 6:56:03 PM	0	2.916	73.8	96.8	0
7/2/2023, 7:06:03 PM	0	2.916	73.8	96.9	0
7/2/2023, 7:16:03 PM	0	2.916	73.8	96.9	0
7/2/2023, 7:26:03 PM	0	2.916	73.8	97	0
7/2/2023, 7:36:03 PM	0	2.907	73.6	97	0
7/2/2023, 7:46:03 PM	0	2.907	73.6	96.8	0
7/2/2023, 7:56:03 PM	0	2.907	73.2	96.5	0
7/2/2023, 8:06:03 PM	0	2.907	73	96.1	0
7/2/2023, 8:16:03 PM	0	2.907	72.9	95.9	0
7/2/2023, 8:26:03 PM	0	2.907	72.7	95.7	0
7/2/2023, 8:36:03 PM	0	2.907	72.3	95.7	0
7/2/2023, 8:46:03 PM	0	2.907	72.3	95.8	0
7/2/2023, 8:56:03 PM	0	2.907	72.1	95.9	0
7/2/2023, 9:06:03 PM	0	2.907	72	95.9	0
7/2/2023, 9:16:03 PM	0	2.907	71.8	96	0
7/2/2023, 9:26:03 PM	0	2.907	71.6	96	0
7/2/2023, 9:36:03 PM	0	2.907	71.6	96.2	0
7/2/2023, 9:46:03 PM	0	2.907	71.4	96.3	0
7/2/2023, 9:56:03 PM	0	2.907	71.4	96.4	0
7/2/2023, 10:06:03 PM	0	2.907	71.2	96.5	0
7/2/2023, 10:16:03 PM	0	2.907	71.2	96.6	0
7/2/2023, 10:26:03 PM	0	2.907	71.2	96.7	0
7/2/2023, 10:36:03 PM	0	2.907	71.2	96.8	0
7/2/2023, 10:46:03 PM	0	2.907	71.1	96.9	0
7/2/2023, 10:56:03 PM	0	2.907	71.1	97	0
7/2/2023, 11:06:03 PM	0	2.898	71.1	97	0
7/2/2023, 11:16:03 PM	0	2.898	70.9	97.1	0
7/2/2023, 11:26:03 PM	0	2.898	70.9	97.1	0

South Monitoring Station

Time Stamp	H_2S (ppb)	Battery (Volts)	Temperature (°F)	Humidity (%)	1-Hour Average (ppb)
7/2/2023, 11:36:03 PM	0	2.898	70.9	97.2	0
7/2/2023, 11:46:03 PM	0	2.898	70.7	97.2	0
7/2/2023, 11:56:03 PM	0	2.898	70.7	97.3	0
7/3/2023, 12:06:03 AM	0	2.898	70.7	97.2	0
7/3/2023, 12:16:03 AM	0	2.898	70.5	97.3	0
7/3/2023, 12:26:03 AM	0	2.898	70.5	97.3	0
7/3/2023, 12:36:03 AM	0	2.898	70.5	97.3	0
7/3/2023, 12:46:03 AM	0	2.898	70.3	97.3	0
7/3/2023, 12:56:03 AM	0	2.898	70.3	97.3	0
7/3/2023, 1:06:03 AM	0	2.898	70.3	97.3	0
7/3/2023, 1:16:03 AM	0	2.898	70.3	97.4	0
7/3/2023, 1:26:03 AM	0	2.898	70.2	97.4	0
7/3/2023, 1:36:03 AM	0	2.898	70.2	97.4	0
7/3/2023, 1:46:03 AM	0	2.898	70	97.3	0
7/3/2023, 1:56:03 AM	0	2.898	70	97.4	0
7/3/2023, 2:06:03 AM	0	2.889	70	97.4	0
7/3/2023, 2:16:03 AM	0	2.889	70	97.5	0
7/3/2023, 2:26:03 AM	0	2.889	70	97.6	0
7/3/2023, 2:36:03 AM	0	2.889	70	97.6	0
7/3/2023, 2:46:03 AM	0	2.889	70	97.7	0
7/3/2023, 2:56:03 AM	0	2.889	70	97.7	0
7/3/2023, 3:06:03 AM	0	2.889	69.8	97.7	0
7/3/2023, 3:16:03 AM	0	2.889	69.8	97.7	0
7/3/2023, 3:26:03 AM	0	2.889	69.8	97.7	0
7/3/2023, 3:36:03 AM	0	2.889	69.8	97.7	0
7/3/2023, 3:46:03 AM	0	2.889	69.6	97.8	0
7/3/2023, 3:56:03 AM	0	2.889	69.6	97.8	0
7/3/2023, 4:06:03 AM	0	2.889	69.6	97.8	0
7/3/2023, 4:16:03 AM	0	2.889	69.6	97.8	0
7/3/2023, 4:26:03 AM	0	2.881	69.6	97.8	0
7/3/2023, 4:36:03 AM	0	2.881	69.6	97.9	0
7/3/2023, 4:46:03 AM	0	2.881	69.6	97.9	0
7/3/2023, 4:56:03 AM	0	2.881	69.6	97.9	0
7/3/2023, 5:06:03 AM	0	2.881	69.6	97.9	0
7/3/2023, 5:16:03 AM	0	2.872	69.6	98	0
7/3/2023, 5:26:03 AM	0	2.872	69.6	98	0
7/3/2023, 5:36:03 AM	0	2.872	69.4	97.9	0
7/3/2023, 5:46:03 AM	0	2.872	69.4	97.9	0
7/3/2023, 5:56:03 AM	0	2.872	69.4	97.9	0
7/3/2023, 6:06:03 AM	0	2.872	69.4	98	0
7/3/2023, 6:16:03 AM	0	2.872	69.4	98	0
7/3/2023, 6:26:03 AM	0	2.872	69.4	98.1	0
7/3/2023, 6:36:03 AM	0	2.863	69.4	98.1	0
7/3/2023, 6:46:03 AM	0	2.863	69.4	98.1	0
7/3/2023, 6:56:03 AM	0	2.863	69.4	98.2	0
7/3/2023, 7:06:03 AM	0	2.863	69.4	98.2	0
7/3/2023, 7:16:03 AM	0	2.863	69.4	98.2	0
7/3/2023, 7:26:03 AM	0	2.863	69.4	98.3	0
7/3/2023, 7:36:03 AM	0	2.863	69.6	98.4	0
7/3/2023, 7:46:03 AM	0	2.863	69.6	98.4	0
7/3/2023, 7:56:03 AM	0	2.863	69.6	98.5	0
7/3/2023, 8:06:03 AM	0	2.863	69.6	98.5	0
7/3/2023, 8:16:03 AM	0	2.863	69.8	98.6	0
7/3/2023, 8:26:03 AM	0	2.863	69.8	98.7	0
7/3/2023, 8:36:03 AM	0	2.863	70	98.7	0
7/3/2023, 8:46:03 AM	0	2.863	70.2	98.8	0
7/3/2023, 8:56:03 AM	0	2.863	70.2	98.9	0

South Monitoring Station

Time Stamp	H_2S (ppb)	Battery (Volts)	Temperature (°F)	Humidity (%)	1-Hour Average (ppb)
7/3/2023, 9:06:03 AM	0	2.863	70.3	99	0
7/3/2023, 9:16:03 AM	0	2.863	70.5	99.1	0
7/3/2023, 9:26:03 AM	0	2.863	70.5	99.1	0
7/3/2023, 9:36:03 AM	0	2.863	70.7	99.1	0
7/3/2023, 9:46:03 AM	0	2.863	70.7	99.2	0
7/3/2023, 9:56:03 AM	0	2.863	70.9	99.2	0
7/3/2023, 10:06:03 AM	0	2.863	71.1	99.3	0
7/3/2023, 10:16:03 AM	0	2.863	71.1	99.2	0
7/3/2023, 10:26:03 AM	0	2.863	71.2	99.2	0
7/3/2023, 10:36:03 AM	0	2.863	71.1	99	0
7/3/2023, 10:46:03 AM	0	2.863	71.1	98.9	0
7/3/2023, 10:56:03 AM	0	2.863	71.1	98.9	0
7/3/2023, 11:06:03 AM	0	2.863	71.1	98.8	0
7/3/2023, 11:16:03 AM	0	2.863	71.1	98.7	0
7/3/2023, 11:26:03 AM	0	2.863	70.9	98.6	0
7/3/2023, 11:36:03 AM	0	2.863	70.9	98.5	0
7/3/2023, 11:46:03 AM	0	2.863	70.7	98.5	0
7/3/2023, 11:56:03 AM	0	2.863	70.7	98.4	0
7/3/2023, 12:06:03 PM	0	2.863	70.7	98.3	0
7/3/2023, 12:16:03 PM	0	2.863	70.7	98.2	0
7/3/2023, 12:26:03 PM	0	2.863	70.7	98.1	0
7/3/2023, 12:36:03 PM	0	2.863	70.5	97.9	0
7/3/2023, 12:46:03 PM	0	2.863	70.3	97.3	0
7/3/2023, 12:56:03 PM	0	2.863	70.2	97	0
7/3/2023, 1:06:03 PM	0	2.863	70.2	96.8	0
7/3/2023, 1:16:03 PM	0	2.863	70.2	96.6	0
7/3/2023, 1:26:03 PM	0	2.863	70.2	96.2	0
7/3/2023, 1:36:03 PM	0	2.863	70.3	96	0
7/3/2023, 1:46:03 PM	0	2.863	70.3	95.7	0
7/3/2023, 1:56:03 PM	0	2.854	70.3	95.5	0
7/3/2023, 2:06:03 PM	0	2.854	70.3	95.3	0
7/3/2023, 2:16:03 PM	0	2.854	70.2	95.3	0
7/3/2023, 2:26:03 PM	0	2.854	70.2	95.4	0
7/3/2023, 2:36:03 PM	0	2.854	70	95.7	0
7/3/2023, 2:46:03 PM	0	2.854	70	96	0
7/3/2023, 2:56:03 PM	0	2.854	70.2	96.2	0
7/3/2023, 3:06:03 PM	0	2.854	70.2	96.6	0
7/3/2023, 3:16:03 PM	0	2.854	70.3	96.8	0
7/3/2023, 3:26:03 PM	0	2.854	70.5	96.8	0
7/3/2023, 3:36:03 PM	0	2.854	70.7	96.7	0
7/3/2023, 3:46:03 PM	0	2.846	70.9	96.7	0
7/3/2023, 3:56:03 PM	0	2.846	71.1	96.8	0
7/3/2023, 4:06:03 PM	0	2.854	71.4	96.8	0
7/3/2023, 4:16:03 PM	0	2.846	71.6	96.8	0
7/3/2023, 4:26:03 PM	0	2.846	72	96.6	0
7/3/2023, 4:36:03 PM	0	2.846	72.1	96.3	0
7/3/2023, 4:46:03 PM	0	2.846	72.1	96.1	0
7/3/2023, 4:56:03 PM	0	2.846	72.3	96.1	0
7/3/2023, 5:06:03 PM	0	2.846	72.5	96.1	0
7/3/2023, 5:16:03 PM	0	2.846	72.5	96.1	0
7/3/2023, 5:26:03 PM	0	2.846	72.7	96.2	0
7/3/2023, 5:36:03 PM	0	2.846	72.9	96.3	0
7/3/2023, 5:46:03 PM	0	2.846	73	96.4	0
7/3/2023, 5:56:03 PM	0	2.854	73.2	96.4	0
7/3/2023, 6:06:03 PM	0	2.854	73.2	96.3	0
7/3/2023, 6:16:03 PM	0	2.854	73.4	96.2	0
7/3/2023, 6:26:03 PM	0	2.854	73.4	95.7	0

South Monitoring Station

Time Stamp	H_2S (ppb)	Battery (Volts)	Temperature (°F)	Humidity (%)	1-Hour Average (ppb)
7/3/2023, 6:36:03 PM	0	2.854	73.6	95.2	0
7/3/2023, 6:46:03 PM	0	2.854	73.6	94.8	0
7/3/2023, 6:56:03 PM	0	2.854	73.8	94.4	0
7/3/2023, 7:06:03 PM	0	2.854	73.8	93.8	0
7/3/2023, 7:16:03 PM	0	2.854	73.6	93.3	0
7/3/2023, 7:26:03 PM	0	2.854	73.6	92.9	0
7/3/2023, 7:36:03 PM	0	2.854	73.6	92.7	0
7/3/2023, 7:46:03 PM	0	2.854	73.4	92.6	0
7/3/2023, 7:56:03 PM	0	2.854	73.2	92.2	0
7/3/2023, 8:06:03 PM	0	2.854	73.2	92	0
7/3/2023, 8:16:03 PM	0	2.854	73	92	0
7/3/2023, 8:26:03 PM	0	2.854	72.9	92	0
7/3/2023, 8:36:03 PM	0	2.854	72.5	92.3	0
7/3/2023, 8:46:03 PM	0	2.854	72.3	92.5	0
7/3/2023, 8:56:03 PM	0	2.854	72	92.8	0
7/3/2023, 9:06:03 PM	0	2.854	71.6	92.9	0
7/3/2023, 9:16:03 PM	0	2.854	71.4	93.1	0
7/3/2023, 9:26:03 PM	0	2.854	71.1	93.3	0
7/3/2023, 9:36:03 PM	0	2.854	70.7	93.4	0
7/3/2023, 9:46:03 PM	0	2.854	70.5	93.6	0
7/3/2023, 9:56:03 PM	0	2.854	70.2	93.7	0
7/3/2023, 10:06:03 PM	0	2.854	70	93.8	0
7/3/2023, 10:16:03 PM	0	2.854	69.8	93.9	0
7/3/2023, 10:26:03 PM	0	2.854	69.6	94	0
7/3/2023, 10:36:03 PM	0	2.854	69.3	94.1	0
7/3/2023, 10:46:03 PM	0	2.854	69.1	94.1	0
7/3/2023, 10:56:03 PM	0	2.854	68.9	94.4	0
7/3/2023, 11:06:03 PM	0	2.854	68.7	94.6	0
7/3/2023, 11:16:03 PM	0	2.854	68.7	94.8	0
7/3/2023, 11:26:03 PM	0	2.854	68.5	94.9	0
7/3/2023, 11:36:03 PM	0	2.854	68.4	95.1	0
7/3/2023, 11:46:03 PM	0	2.854	68.4	95.3	0
7/3/2023, 11:56:03 PM	0	2.854	68.4	95.5	0
7/4/2023, 12:06:03 AM	0	2.854	68.2	95.6	0
7/4/2023, 12:16:03 AM	0	2.854	68.2	95.7	0
7/4/2023, 12:26:03 AM	0	2.854	68	95.8	0
7/4/2023, 12:36:03 AM	0	2.854	68	95.9	0
7/4/2023, 12:46:03 AM	0	2.854	67.8	95.9	0
7/4/2023, 12:56:03 AM	0	2.854	67.8	95.9	0
7/4/2023, 1:06:03 AM	0	2.854	67.6	96	0
7/4/2023, 1:16:03 AM	0	2.854	67.6	95.9	0
7/4/2023, 1:26:03 AM	0	2.854	67.5	95.9	0
7/4/2023, 1:36:03 AM	0	2.854	67.3	95.8	0
7/4/2023, 1:46:03 AM	0	2.854	67.1	95.8	0
7/4/2023, 1:56:03 AM	0	2.846	66.9	95.7	0
7/4/2023, 2:06:03 AM	0	2.854	66.7	95.7	0
7/4/2023, 2:16:03 AM	0	2.846	66.7	95.6	0
7/4/2023, 2:26:03 AM	0	2.846	66.6	95.8	0
7/4/2023, 2:36:03 AM	0	2.846	66.4	95.9	0
7/4/2023, 2:46:03 AM	0	2.846	66.4	95.9	0
7/4/2023, 2:56:03 AM	0	2.846	66.2	95.9	0
7/4/2023, 3:06:03 AM	0	2.846	66.2	95.9	0
7/4/2023, 3:16:03 AM	0	2.846	66	95.9	0
7/4/2023, 3:26:03 AM	0	2.846	65.8	95.9	0
7/4/2023, 3:36:03 AM	0	2.846	65.7	95.8	0
7/4/2023, 3:46:03 AM	0	2.846	65.7	95.8	0
7/4/2023, 3:56:03 AM	0	2.846	65.5	95.8	0

South Monitoring Station

Time Stamp	H_2S (ppb)	Battery (Volts)	Temperature (°F)	Humidity (%)	1-Hour Average (ppb)
7/4/2023, 4:06:03 AM	0	2.846	65.3	95.9	0
7/4/2023, 4:16:03 AM	0	2.846	65.3	95.9	0
7/4/2023, 4:26:03 AM	0	2.846	65.1	96	0
7/4/2023, 4:36:03 AM	0	2.846	65.1	96	0
7/4/2023, 4:46:03 AM	0	2.846	64.9	96.1	0
7/4/2023, 4:56:03 AM	0	2.846	64.9	96.1	0
7/4/2023, 5:06:03 AM	0	2.846	64.8	96	0
7/4/2023, 5:16:03 AM	0	2.846	64.6	96	0
7/4/2023, 5:26:03 AM	0	2.846	64.6	96	0
7/4/2023, 5:36:03 AM	0	2.846	64.4	95.9	0
7/4/2023, 5:46:03 AM	0	2.846	64.2	95.8	0
7/4/2023, 5:56:03 AM	0	2.846	64.2	95.8	0
7/4/2023, 6:06:03 AM	0	2.846	64	95.9	0
7/4/2023, 6:16:03 AM	0	2.846	64	95.9	0
7/4/2023, 6:26:03 AM	0	2.846	64	96	0
7/4/2023, 6:36:03 AM	0	2.846	64	96.1	0
7/4/2023, 6:46:03 AM	0	2.846	64	96.3	0
7/4/2023, 6:56:03 AM	0	2.846	64.4	96.6	0
7/4/2023, 7:06:03 AM	0	2.846	64.6	96.9	0
7/4/2023, 7:16:03 AM	0	2.846	64.9	97.2	0
7/4/2023, 7:26:03 AM	0	2.846	65.3	97.5	0
7/4/2023, 7:36:03 AM	0	2.846	65.8	97.8	0
7/4/2023, 7:46:03 AM	0	2.846	66.6	98.1	0
7/4/2023, 7:56:03 AM	0	2.846	67.6	98.4	0
7/4/2023, 8:06:03 AM	0	2.846	68.5	98.7	0
7/4/2023, 8:16:03 AM	0	2.846	69.4	98.8	0
7/4/2023, 8:26:03 AM	0	2.846	69.8	98.6	0
7/4/2023, 8:36:03 AM	0	2.846	69.8	98.3	0
7/4/2023, 8:46:03 AM	0	2.846	70	98	0
7/4/2023, 8:56:03 AM	0	2.846	70.2	97.8	0
7/4/2023, 9:06:03 AM	0	2.846	70.3	97.6	0
7/4/2023, 9:16:03 AM	0	2.846	70.5	97.4	0
7/4/2023, 9:26:03 AM	0	2.846	70.7	97.3	0
7/4/2023, 9:36:03 AM	0	2.846	71.1	97.1	0
7/4/2023, 9:46:03 AM	0	2.846	71.4	96.8	0
7/4/2023, 9:56:03 AM	0	2.846	71.8	96.2	0
7/4/2023, 10:06:03 AM	0	2.846	72.1	95.5	0
7/4/2023, 10:16:03 AM	0	2.846	72.5	94.9	0
7/4/2023, 10:26:03 AM	0	2.846	72.9	94.4	0
7/4/2023, 10:36:03 AM	0	2.846	73.4	94	0
7/4/2023, 10:46:03 AM	0	2.846	73.9	93.6	0
7/4/2023, 10:56:03 AM	0	2.846	74.7	93.2	0
7/4/2023, 11:06:03 AM	0	2.846	75	92.5	0
7/4/2023, 11:16:03 AM	0	2.846	75.6	91.9	0
7/4/2023, 11:26:03 AM	0	2.846	75.9	91.5	0
7/4/2023, 11:36:03 AM	0	2.846	76.5	91	0
7/4/2023, 11:46:03 AM	0	2.846	76.8	90.6	0
7/4/2023, 11:56:03 AM	0	2.846	76.8	90.1	0
7/4/2023, 12:06:03 PM	0	2.846	77.2	89.3	0
7/4/2023, 12:16:03 PM	0	2.846	77.5	88.4	0
7/4/2023, 12:26:03 PM	0	2.846	78.1	87.7	0
7/4/2023, 12:36:03 PM	0	2.846	78.6	87.4	0
7/4/2023, 12:46:03 PM	0	2.846	78.8	86.6	0
7/4/2023, 12:56:03 PM	0	2.846	79	86.2	0
7/4/2023, 1:06:03 PM	0	2.846	79	86.2	0
7/4/2023, 1:16:03 PM	0	2.846	79.2	85.7	0
7/4/2023, 1:26:03 PM	0	2.846	79.3	85.5	0

South Monitoring Station

Time Stamp	H_2S (ppb)	Battery (Volts)	Temperature (°F)	Humidity (%)	1-Hour Average (ppb)
7/4/2023, 1:36:03 PM	0	2.846	79.3	85.9	0
7/4/2023, 1:46:03 PM	0	2.846	79.5	85.9	0
7/4/2023, 1:56:03 PM	0	2.846	79.7	84.7	0
7/4/2023, 2:06:03 PM	0	2.846	80.1	84.2	0
7/4/2023, 2:16:03 PM	0	2.846	80.4	83.7	0
7/4/2023, 2:26:03 PM	0	2.846	80.6	82.6	0
7/4/2023, 2:36:03 PM	0	2.846	81	82.1	0
7/4/2023, 2:46:03 PM	0	2.846	81.3	81.4	0
7/4/2023, 2:56:03 PM	0	2.846	81.5	82.5	0
7/4/2023, 3:06:03 PM	0	2.846	81.7	82.2	0
7/4/2023, 3:16:03 PM	0	2.846	81.9	81.7	0
7/4/2023, 3:26:03 PM	0	2.846	82	81.3	0
7/4/2023, 3:36:03 PM	0	2.846	82	80.8	0
7/4/2023, 3:46:03 PM	0	2.846	82	80.4	0
7/4/2023, 3:56:03 PM	0	2.846	82.2	80.1	0
7/4/2023, 4:06:03 PM	0	2.854	82.2	79.6	0
7/4/2023, 4:16:03 PM	0	2.854	82.2	79.2	0
7/4/2023, 4:26:03 PM	0	2.854	82.2	78.8	0
7/4/2023, 4:36:03 PM	0	2.854	82	78.8	0
7/4/2023, 4:46:03 PM	0	2.854	82	78.8	0
7/4/2023, 4:56:03 PM	0	2.854	82	78.9	0
7/4/2023, 5:06:03 PM	0	2.854	81.9	79.1	0
7/4/2023, 5:16:03 PM	0	2.854	81.9	79.3	0
7/4/2023, 5:26:03 PM	0	2.854	81.9	80	0
7/4/2023, 5:36:03 PM	0	2.854	81.7	79.8	0
7/4/2023, 5:46:03 PM	0	2.854	81.5	80.4	0
7/4/2023, 5:56:03 PM	0	2.854	81.5	81.1	0
7/4/2023, 6:06:03 PM	0	2.854	81.3	81.1	0
7/4/2023, 6:16:03 PM	0	2.854	81.3	80.6	0
7/4/2023, 6:26:03 PM	0	2.854	81.3	81.4	0
7/4/2023, 6:36:03 PM	0	2.854	81.1	81	0
7/4/2023, 6:46:03 PM	0	2.854	81.1	81	0
7/4/2023, 6:56:03 PM	0	2.854	81.1	80.3	0
7/4/2023, 7:06:03 PM	0	2.854	81.1	81.6	0
7/4/2023, 7:16:03 PM	0	2.854	81	82.4	0
7/4/2023, 7:26:03 PM	0	2.854	80.6	82.9	0
7/4/2023, 7:36:03 PM	0	2.854	80.2	83.4	0
7/4/2023, 7:46:03 PM	0	2.854	79.9	84.1	0
7/4/2023, 7:56:03 PM	0	2.854	79.5	84.2	0
7/4/2023, 8:06:03 PM	0	2.854	79.2	84.6	0
7/4/2023, 8:16:03 PM	0	2.854	78.8	84.7	0
7/4/2023, 8:26:03 PM	0	2.854	78.4	85.3	0
7/4/2023, 8:36:03 PM	0	2.854	78.1	86.1	0
7/4/2023, 8:46:03 PM	0	2.854	77.7	86.7	0
7/4/2023, 8:56:03 PM	0	2.854	77.2	87.1	0
7/4/2023, 9:06:03 PM	0	2.846	76.8	87.6	0
7/4/2023, 9:16:03 PM	0	2.846	76.3	87.9	0
7/4/2023, 9:26:03 PM	0	2.846	75.7	88.2	0
7/4/2023, 9:36:03 PM	0	2.846	75.4	88.4	0
7/4/2023, 9:46:03 PM	0	2.846	74.8	88.8	0
7/4/2023, 9:56:03 PM	0	2.846	74.5	89.1	0
7/4/2023, 10:06:03 PM	0	2.846	74.1	89.3	0
7/4/2023, 10:16:03 PM	0	2.846	73.8	89.7	0
7/4/2023, 10:26:03 PM	0	2.846	73.4	89.9	0
7/4/2023, 10:36:03 PM	0	2.846	73	90.2	0
7/4/2023, 10:46:03 PM	0	2.846	72.7	90.5	0
7/4/2023, 10:56:03 PM	0	2.846	72.3	90.6	0

South Monitoring Station

Time Stamp	H_2S (ppb)	Battery (Volts)	Temperature (°F)	Humidity (%)	1-Hour Average (ppb)
7/4/2023, 11:06:03 PM	0	2.846	72.1	90.9	0
7/4/2023, 11:16:03 PM	0	2.846	71.8	91.2	0
7/4/2023, 11:26:03 PM	0	2.846	71.6	91.4	0
7/4/2023, 11:36:03 PM	0	2.846	71.4	91.7	0
7/4/2023, 11:46:03 PM	0	2.846	71.2	91.9	0
7/4/2023, 11:56:03 PM	0	2.846	71.1	92.1	0
7/5/2023, 12:06:03 AM	0	2.846	70.9	92.3	0
7/5/2023, 12:16:03 AM	0	2.846	70.5	92.4	0
7/5/2023, 12:26:03 AM	0	2.846	70.5	92.6	0
7/5/2023, 12:36:03 AM	0	2.846	70.3	92.8	0
7/5/2023, 12:46:03 AM	0	2.846	70.2	93	0
7/5/2023, 12:56:03 AM	0	2.846	70	93.2	0
7/5/2023, 1:06:03 AM	0	2.846	70	93.4	0
7/5/2023, 1:16:03 AM	0	2.837	69.8	93.6	0
7/5/2023, 1:26:03 AM	0	2.837	69.8	93.8	0
7/5/2023, 1:36:03 AM	0	2.837	69.8	93.9	0
7/5/2023, 1:46:03 AM	0	2.837	69.6	94	0
7/5/2023, 1:56:03 AM	0	2.837	69.6	94.1	0
7/5/2023, 2:06:03 AM	0	2.837	69.4	94.2	0
7/5/2023, 2:16:03 AM	0	2.837	69.4	94.2	0
7/5/2023, 2:26:03 AM	0	2.837	69.3	94.2	0
7/5/2023, 2:36:03 AM	0	2.837	69.3	94.3	0
7/5/2023, 2:46:03 AM	0	2.837	69.1	94.3	0
7/5/2023, 2:56:03 AM	0	2.837	69.1	94.4	0
7/5/2023, 3:06:03 AM	0	2.837	68.9	94.4	0
7/5/2023, 3:16:03 AM	0	2.837	68.9	94.5	0
7/5/2023, 3:26:03 AM	0	2.837	68.9	94.5	0
7/5/2023, 3:36:03 AM	0	2.837	68.7	94.6	0
7/5/2023, 3:46:03 AM	0	2.837	68.7	94.7	0
7/5/2023, 3:56:03 AM	0	2.837	68.7	94.8	0
7/5/2023, 4:06:03 AM	0	2.837	68.5	94.9	0
7/5/2023, 4:16:03 AM	0	2.837	68.5	94.9	0
7/5/2023, 4:26:03 AM	0	2.837	68.5	95	0
7/5/2023, 4:36:03 AM	0	2.837	68.5	95	0
7/5/2023, 4:46:03 AM	0	2.837	68.5	95.1	0
7/5/2023, 4:56:03 AM	0	2.837	68.5	95.1	0
7/5/2023, 5:06:03 AM	0	2.837	68.4	95.2	0
7/5/2023, 5:16:03 AM	0	2.837	68.4	95.2	0
7/5/2023, 5:26:03 AM	0	2.828	68.4	95.2	0
7/5/2023, 5:36:03 AM	0	2.828	68.4	95.2	0
7/5/2023, 5:46:03 AM	0	2.828	68.2	95.2	0
7/5/2023, 5:56:03 AM	0	2.828	68.2	95.2	0
7/5/2023, 6:06:03 AM	0	2.828	68.2	95.2	0
7/5/2023, 6:16:03 AM	0	2.828	68.2	95.3	0
7/5/2023, 6:26:03 AM	0	2.828	68.2	95.4	0
7/5/2023, 6:36:03 AM	0	2.828	68.2	95.6	0
7/5/2023, 6:46:03 AM	0	2.828	68.4	95.8	0
7/5/2023, 6:56:03 AM	0	2.828	68.5	96	0
7/5/2023, 7:06:03 AM	0	2.828	68.7	96.2	0
7/5/2023, 7:16:03 AM	0	2.828	69.1	96.4	0
7/5/2023, 7:26:03 AM	0	2.828	69.4	96.7	0
7/5/2023, 7:36:03 AM	0	2.828	69.8	96.9	0
7/5/2023, 7:46:03 AM	0	2.828	70.5	96.9	0
7/5/2023, 7:56:03 AM	0	2.828	71.4	96.8	0
7/5/2023, 8:06:03 AM	0	2.828	72.5	96.5	0
7/5/2023, 8:16:03 AM	0	2.828	73.4	95.7	0
7/5/2023, 8:26:03 AM	0	2.828	73.8	94.5	0

South Monitoring Station

Time Stamp	H_2S (ppb)	Battery (Volts)	Temperature (°F)	Humidity (%)	1-Hour Average (ppb)
7/5/2023, 8:36:03 AM	0	2.828	73.9	93.5	0
7/5/2023, 8:46:03 AM	0	2.828	74.1	92.8	0
7/5/2023, 8:56:03 AM	0	2.828	74.3	92.2	0
7/5/2023, 9:06:03 AM	0	2.828	74.5	91.8	0
7/5/2023, 9:16:03 AM	0	2.828	74.7	91.4	0
7/5/2023, 9:26:03 AM	0	2.828	75	91	0
7/5/2023, 9:36:03 AM	0	2.828	75.2	90.7	0
7/5/2023, 9:46:03 AM	0	2.828	75.6	90.4	0
7/5/2023, 9:56:03 AM	0	2.828	75.9	90.1	0
7/5/2023, 10:06:03 AM	0	2.828	76.3	90.1	0
7/5/2023, 10:16:03 AM	0	2.828	76.6	90	0
7/5/2023, 10:26:03 AM	0	2.828	77.2	89.6	0
7/5/2023, 10:36:03 AM	0	2.828	77.7	89.1	0
7/5/2023, 10:46:03 AM	0	2.828	78.3	88.9	0
7/5/2023, 10:56:03 AM	0	2.828	78.8	88.5	0
7/5/2023, 11:06:03 AM	0	2.828	79.3	88.2	0
7/5/2023, 11:16:03 AM	0	2.828	79.9	87.7	0
7/5/2023, 11:26:03 AM	0	2.828	80.2	86.7	0
7/5/2023, 11:36:03 AM	0	2.828	80.6	86	0
7/5/2023, 11:46:03 AM	0	2.828	81	85.3	0
7/5/2023, 11:56:03 AM	0	2.828	81.3	85	0
7/5/2023, 12:06:03 PM	0	2.828	81.7	84.9	0
7/5/2023, 12:16:03 PM	0	2.828	81.9	84.3	0
7/5/2023, 12:26:03 PM	0	2.828	82.2	84.2	0
7/5/2023, 12:36:03 PM	0	2.828	82.6	83.7	0
7/5/2023, 12:46:03 PM	0	2.828	82.8	83.2	0
7/5/2023, 12:56:03 PM	0	2.828	82.9	82.3	0
7/5/2023, 1:06:03 PM	0	2.828	82.9	81.8	0
7/5/2023, 1:16:03 PM	0	2.828	83.3	81.6	0
7/5/2023, 1:26:03 PM	0	2.828	83.5	82.2	0
7/5/2023, 1:36:03 PM	0	2.828	83.5	81.5	0
7/5/2023, 1:46:03 PM	0	2.828	83.1	82.4	0
7/5/2023, 1:56:03 PM	0	2.828	82.9	82.4	0
7/5/2023, 2:06:03 PM	0	2.837	82.8	82.5	0
7/5/2023, 2:16:03 PM	0	2.828	82.6	82.9	0
7/5/2023, 2:26:03 PM	0	2.828	82.8	83.6	0
7/5/2023, 2:36:03 PM	0	2.837	83.1	83.3	0
7/5/2023, 2:46:03 PM	0	2.837	83.7	83	0
7/5/2023, 2:56:03 PM	0	2.837	84	82.7	0
7/5/2023, 3:06:03 PM	0	2.837	84.2	82.3	0
7/5/2023, 3:16:03 PM	0	2.837	84.2	82.1	0
7/5/2023, 3:26:03 PM	0	2.837	84.2	82	0
7/5/2023, 3:36:03 PM	0	2.837	84.4	81.6	0
7/5/2023, 3:46:03 PM	0	2.837	84.4	82	0
7/5/2023, 3:56:03 PM	0	2.837	84.2	82.4	0
7/5/2023, 4:06:03 PM	0	2.837	84	82.1	0
7/5/2023, 4:16:03 PM	0	2.837	84	81.6	0
7/5/2023, 4:26:03 PM	0	2.837	84.2	81.2	0
7/5/2023, 4:36:03 PM	0	2.837	84.2	80.9	0
7/5/2023, 4:46:03 PM	0	2.837	84.4	81.1	0
7/5/2023, 4:56:03 PM	0	2.837	84.2	81.3	0
7/5/2023, 5:06:03 PM	0	2.837	84	81.5	0
7/5/2023, 5:16:03 PM	0	2.837	83.8	81.5	0
7/5/2023, 5:26:03 PM	0	2.837	83.7	81.6	0
7/5/2023, 5:36:03 PM	0	2.837	83.5	83.1	0
7/5/2023, 5:46:03 PM	0	2.837	83.3	83.4	0
7/5/2023, 5:56:03 PM	0	2.837	83.1	83.3	0

South Monitoring Station

Time Stamp	H_2S (ppb)	Battery (Volts)	Temperature (°F)	Humidity (%)	1-Hour Average (ppb)
7/5/2023, 6:06:03 PM	0	2.837	82.9	84.2	0
7/5/2023, 6:16:03 PM	0	2.837	82.8	84.7	0
7/5/2023, 6:26:03 PM	0	2.837	82.8	83.7	0
7/5/2023, 6:36:03 PM	0	2.837	82.8	83.3	0
7/5/2023, 6:46:03 PM	0	2.837	82.8	83.2	0
7/5/2023, 6:56:03 PM	0	2.837	82.8	83.3	0
7/5/2023, 7:06:03 PM	0	2.837	82.6	83.6	0
7/5/2023, 7:16:03 PM	0	2.837	82.4	83.6	0
7/5/2023, 7:26:03 PM	0	2.837	82.2	83.8	0
7/5/2023, 7:36:03 PM	0	2.828	82.2	83.9	0
7/5/2023, 7:46:03 PM	0	2.837	82	83.3	0
7/5/2023, 7:56:03 PM	0	2.837	81.9	82.9	0
7/5/2023, 8:06:03 PM	0	2.837	81.7	83.6	0
7/5/2023, 8:16:03 PM	0	2.837	81.1	84.3	0
7/5/2023, 8:26:03 PM	0	2.837	80.6	85.1	0
7/5/2023, 8:36:03 PM	0	2.828	80.1	85.7	0
7/5/2023, 8:46:03 PM	0	2.828	79.5	86.2	0
7/5/2023, 8:56:03 PM	0	2.828	79	86.7	0
7/5/2023, 9:06:03 PM	0	2.828	78.4	87.2	0
7/5/2023, 9:16:03 PM	0	2.828	78.1	87.5	0
7/5/2023, 9:26:03 PM	0	2.828	77.5	88	0
7/5/2023, 9:36:03 PM	0	2.828	77.2	88.2	0
7/5/2023, 9:46:03 PM	0	2.828	76.8	88.5	0
7/5/2023, 9:56:03 PM	0	2.828	76.3	88.9	0
7/5/2023, 10:06:03 PM	0	2.828	75.9	89.2	0
7/5/2023, 10:16:03 PM	0	2.828	75.6	89.5	0
7/5/2023, 10:26:03 PM	0	2.828	75.4	89.9	0
7/5/2023, 10:36:03 PM	0	2.828	75	90.3	0
7/5/2023, 10:46:03 PM	0	2.828	74.7	90.5	0
7/5/2023, 10:56:03 PM	0	2.828	74.5	90.8	0
7/5/2023, 11:06:03 PM	0	2.828	74.1	91	0
7/5/2023, 11:16:03 PM	0	2.828	73.9	91.2	0
7/5/2023, 11:26:03 PM	0	2.828	73.6	91.3	0
7/5/2023, 11:36:03 PM	0	2.828	73.4	91.4	0
7/5/2023, 11:46:03 PM	0	2.828	73	91.7	0
7/5/2023, 11:56:03 PM	0	2.828	72.9	91.9	0
7/6/2023, 12:06:03 AM	0	2.828	72.7	92.1	0
7/6/2023, 12:16:03 AM	0	2.828	72.5	92.4	0
7/6/2023, 12:26:03 AM	0	2.828	72.5	92.6	0
7/6/2023, 12:36:03 AM	0	2.819	72.3	92.9	0
7/6/2023, 12:46:03 AM	0	2.819	72.3	93.3	0
7/6/2023, 12:56:03 AM	0	2.819	72.3	93.4	0
7/6/2023, 1:06:03 AM	0	2.819	72.1	93.7	0
7/6/2023, 1:16:03 AM	0	2.819	72.1	93.9	0
7/6/2023, 1:26:03 AM	0	2.819	72.1	94.2	0
7/6/2023, 1:36:03 AM	0	2.819	72.1	94.4	0
7/6/2023, 1:46:03 AM	0	2.819	72.1	94.5	0
7/6/2023, 1:56:03 AM	0	2.819	72	94.6	0
7/6/2023, 2:06:03 AM	0	2.819	72	94.6	0
7/6/2023, 2:16:03 AM	0	2.819	71.8	94.6	0
7/6/2023, 2:26:03 AM	0	2.819	71.8	94.6	0
7/6/2023, 2:36:03 AM	0	2.819	71.6	94.5	0
7/6/2023, 2:46:03 AM	0	2.819	71.4	94.5	0
7/6/2023, 2:56:03 AM	0	2.819	71.2	94.5	0
7/6/2023, 3:06:03 AM	0	2.819	71.2	94.6	0
7/6/2023, 3:16:03 AM	0	2.819	71.1	94.6	0
7/6/2023, 3:26:03 AM	0	2.819	70.9	94.6	0

South Monitoring Station

Time Stamp	H_2S (ppb)	Battery (Volts)	Temperature (°F)	Humidity (%)	1-Hour Average (ppb)
7/6/2023, 3:36:03 AM	0	2.819	70.9	94.7	0
7/6/2023, 3:46:03 AM	0	2.819	70.7	94.7	0
7/6/2023, 3:56:03 AM	0	2.819	70.5	94.7	0
7/6/2023, 4:06:03 AM	0	2.819	70.3	94.7	0
7/6/2023, 4:16:03 AM	0	2.81	70.3	94.7	0
7/6/2023, 4:26:03 AM	0	2.81	70.2	94.7	0
7/6/2023, 4:36:03 AM	0	2.81	70	94.7	0
7/6/2023, 4:46:03 AM	0	2.81	69.8	94.6	0
7/6/2023, 4:56:03 AM	0	2.81	69.6	94.6	0
7/6/2023, 5:06:03 AM	0	2.81	69.4	94.6	0
7/6/2023, 5:16:03 AM	0	2.81	69.4	94.6	0
7/6/2023, 5:26:03 AM	0	2.81	69.3	94.6	0
7/6/2023, 5:36:03 AM	0	2.81	69.1	94.5	0
7/6/2023, 5:46:03 AM	0	2.81	68.9	94.6	0
7/6/2023, 5:56:03 AM	0	2.81	68.9	94.7	0
7/6/2023, 6:06:03 AM	0	2.81	68.7	94.7	0
7/6/2023, 6:16:03 AM	0	2.81	68.7	94.8	0
7/6/2023, 6:26:03 AM	0	2.81	68.7	95	0
7/6/2023, 6:36:03 AM	0	2.81	68.7	95.2	0
7/6/2023, 6:46:03 AM	0	2.81	68.7	95.4	0
7/6/2023, 6:56:03 AM	0	2.81	68.9	95.7	0
7/6/2023, 7:06:03 AM	0	2.81	68.9	95.9	0
7/6/2023, 7:16:03 AM	0	2.81	69.1	96	0
7/6/2023, 7:26:03 AM	0	2.81	69.3	96.3	0
7/6/2023, 7:36:03 AM	0	2.81	69.6	96.6	0
7/6/2023, 7:46:03 AM	0	2.81	70.2	97	0
7/6/2023, 7:56:03 AM	0	2.81	71.1	97.4	0
7/6/2023, 8:06:03 AM	0	2.802	72.1	97.8	0
7/6/2023, 8:16:03 AM	0	2.81	73.2	98	0
7/6/2023, 8:26:03 AM	0	2.802	73.8	97.9	0
7/6/2023, 8:36:03 AM	0	2.802	74.1	97.6	0
7/6/2023, 8:46:03 AM	0	2.802	74.5	97.2	0
7/6/2023, 8:56:03 AM	0	2.802	74.8	96.8	0
7/6/2023, 9:06:03 AM	0	2.802	75.2	96.2	0
7/6/2023, 9:16:03 AM	0	2.802	75.6	95.4	0
7/6/2023, 9:26:03 AM	0	2.81	75.9	94.6	0
7/6/2023, 9:36:03 AM	0	2.802	76.5	94	0
7/6/2023, 9:46:03 AM	0	2.802	76.8	93.6	0
7/6/2023, 9:56:03 AM	0	2.802	77.4	92.8	0
7/6/2023, 10:06:03 AM	0	2.81	77.9	91.9	0
7/6/2023, 10:16:03 AM	0	2.81	78.4	91.6	0
7/6/2023, 10:26:03 AM	0	2.802	79	91.1	0
7/6/2023, 10:36:03 AM	0	2.81	79.5	90.4	0
7/6/2023, 10:46:03 AM	0	2.81	80.1	89.7	0
7/6/2023, 10:56:03 AM	0	2.81	80.6	89.4	0
7/6/2023, 11:06:03 AM	0	2.81	81.3	88.8	0
7/6/2023, 11:16:03 AM	0	2.81	82	87.9	0
7/6/2023, 11:26:03 AM	0	2.81	82.6	87.2	0
7/6/2023, 11:36:03 AM	0	2.81	83.1	86.6	0
7/6/2023, 11:46:03 AM	0	2.81	83.5	85.7	0
7/6/2023, 11:56:03 AM	0	2.81	84	84.9	0
7/6/2023, 12:06:03 PM	0	2.81	84.4	83.6	0
7/6/2023, 12:16:03 PM	0	2.81	84.9	83	0
7/6/2023, 12:26:03 PM	0	2.81	84.9	84	0
7/6/2023, 12:36:03 PM	0	2.81	84.7	84.3	0
7/6/2023, 12:46:03 PM	0	2.81	84.4	84.1	0
7/6/2023, 12:56:03 PM	0	2.81	84.4	84	0

South Monitoring Station

Time Stamp	H_2S (ppb)	Battery (Volts)	Temperature (°F)	Humidity (%)	1-Hour Average (ppb)
7/6/2023, 1:06:03 PM	0	2.81	84.4	83.7	0
7/6/2023, 1:16:03 PM	0	2.81	84.4	83.1	0
7/6/2023, 1:26:03 PM	0	2.81	84.4	83.6	0
7/6/2023, 1:36:03 PM	0	2.81	84.2	84.9	0
7/6/2023, 1:46:03 PM	0	2.81	84	84.6	0
7/6/2023, 1:56:03 PM	0	2.81	84	83.2	0
7/6/2023, 2:06:03 PM	0	2.81	84.4	81.8	0
7/6/2023, 2:16:03 PM	0	2.81	84.6	80.9	0
7/6/2023, 2:26:03 PM	0	2.81	84.7	82.2	0
7/6/2023, 2:36:03 PM	0	2.81	84.7	82.4	0
7/6/2023, 2:46:03 PM	0	2.81	84.9	82.6	0
7/6/2023, 2:56:03 PM	0	2.81	85.1	82.8	0
7/6/2023, 3:06:03 PM	0	2.81	85.5	80.9	0
7/6/2023, 3:16:03 PM	0	2.81	85.6	80.6	0
7/6/2023, 3:26:03 PM	0	2.81	85.8	80.3	0
7/6/2023, 3:36:03 PM	0	2.81	86	79.9	0
7/6/2023, 3:46:03 PM	0	2.81	86.2	79.4	0
7/6/2023, 3:56:03 PM	0	2.81	86.2	77.8	0
7/6/2023, 4:06:03 PM	0	2.81	86.2	78.7	0
7/6/2023, 4:16:03 PM	0	2.81	86	79.5	0
7/6/2023, 4:26:03 PM	0	2.81	85.6	80.7	0
7/6/2023, 4:36:03 PM	0	2.81	85.3	81.3	0
7/6/2023, 4:46:03 PM	0	2.81	84.7	82.4	0
7/6/2023, 4:56:03 PM	0	2.81	84.2	83.1	0
7/6/2023, 5:06:03 PM	0	2.81	83.7	83.1	0
7/6/2023, 5:16:03 PM	0	2.81	82.8	84.2	0
7/6/2023, 5:26:03 PM	0	2.81	82.2	85.6	0
7/6/2023, 5:36:03 PM	0	2.81	81.7	86.3	0
7/6/2023, 5:46:03 PM	0	2.81	81.3	86.8	0
7/6/2023, 5:56:03 PM	0	2.81	81.1	87.8	0
7/6/2023, 6:06:03 PM	0	2.81	81.1	88.3	0
7/6/2023, 6:16:03 PM	0	2.81	81	88.9	0
7/6/2023, 6:26:03 PM	0	2.81	80.8	89.4	0
7/6/2023, 6:36:03 PM	0	2.81	80.6	89.9	0
7/6/2023, 6:46:03 PM	0	2.81	80.6	90.5	0
7/6/2023, 6:56:03 PM	0	2.81	80.6	91.1	0
7/6/2023, 7:06:03 PM	0	2.81	80.4	90.9	0
7/6/2023, 7:16:03 PM	0	2.81	80.4	89.4	0
7/6/2023, 7:26:03 PM	0	2.81	80.2	88.4	0
7/6/2023, 7:36:03 PM	0	2.81	80.1	87.6	0
7/6/2023, 7:46:03 PM	0	2.81	79.9	87.1	0
7/6/2023, 7:56:03 PM	0	2.81	79.5	87.4	0
7/6/2023, 8:06:03 PM	0	2.81	79.2	87.8	0
7/6/2023, 8:16:03 PM	0	2.81	78.6	87.9	0
7/6/2023, 8:26:03 PM	0	2.81	78.3	88.2	0
7/6/2023, 8:36:03 PM	0	2.81	77.7	88.5	0
7/6/2023, 8:46:03 PM	0	2.81	77.4	88.8	0
7/6/2023, 8:56:03 PM	0	2.81	76.8	89.1	0
7/6/2023, 9:06:03 PM	0	2.81	76.6	89.6	0
7/6/2023, 9:16:03 PM	0	2.81	76.3	89.8	0
7/6/2023, 9:26:03 PM	0	2.81	75.9	90.2	0
7/6/2023, 9:36:03 PM	0	2.81	75.7	90.7	0
7/6/2023, 9:46:03 PM	0	2.81	75.6	90.9	0
7/6/2023, 9:56:03 PM	0	2.81	75.4	91.3	0
7/6/2023, 10:06:03 PM	0	2.802	75.2	91.6	0
7/6/2023, 10:16:03 PM	0	2.802	75	91.9	0
7/6/2023, 10:26:03 PM	0	2.802	74.8	92.1	0

South Monitoring Station

Time Stamp	H_2S (ppb)	Battery (Volts)	Temperature (°F)	Humidity (%)	1-Hour Average (ppb)
7/6/2023, 10:36:03 PM	0	2.802	74.8	92.3	0
7/6/2023, 10:46:03 PM	0	2.802	74.7	92.3	0
7/6/2023, 10:56:03 PM	0	2.802	74.5	92.3	0
7/6/2023, 11:06:03 PM	0	2.802	74.3	92.4	0
7/6/2023, 11:16:03 PM	0	2.802	73.9	92.5	0
7/6/2023, 11:26:03 PM	0	2.802	73.9	92.6	0
7/6/2023, 11:36:03 PM	0	2.802	73.8	92.6	0
7/6/2023, 11:46:03 PM	0	2.802	73.6	92.8	0
7/6/2023, 11:56:03 PM	0	2.802	73.4	92.8	0
7/7/2023, 12:06:03 AM	0	2.802	73.2	93	0
7/7/2023, 12:16:03 AM	0	2.802	73.2	93	0
7/7/2023, 12:26:03 AM	0	2.802	73	93.2	0
7/7/2023, 12:36:03 AM	0	2.802	73	93.4	0
7/7/2023, 12:46:03 AM	0	2.802	72.9	93.6	0
7/7/2023, 12:56:03 AM	0	2.802	72.9	93.7	0
7/7/2023, 1:06:03 AM	0	2.802	72.7	93.8	0
7/7/2023, 1:16:03 AM	0	2.802	72.5	93.7	0
7/7/2023, 1:26:03 AM	0	2.793	72.3	93.8	0
7/7/2023, 1:36:03 AM	0	2.793	72.1	93.8	0
7/7/2023, 1:46:03 AM	0	2.793	72	93.9	0
7/7/2023, 1:56:03 AM	0	2.793	72	94	0
7/7/2023, 2:06:03 AM	0	2.793	71.8	94.2	0
7/7/2023, 2:16:03 AM	0	2.793	71.8	94.3	0
7/7/2023, 2:26:03 AM	0	2.793	71.6	94.5	0
7/7/2023, 2:36:03 AM	0	2.793	71.6	94.6	0
7/7/2023, 2:46:03 AM	0	2.793	71.6	94.7	0
7/7/2023, 2:56:03 AM	0	2.793	71.4	94.8	0
7/7/2023, 3:06:03 AM	0	2.793	71.4	94.8	0
7/7/2023, 3:16:03 AM	0	2.793	71.2	94.8	0
7/7/2023, 3:26:03 AM	0	2.793	71.2	95	0
7/7/2023, 3:36:03 AM	0	2.793	71.2	95.2	0
7/7/2023, 3:46:03 AM	0	2.793	71.2	95.4	0
7/7/2023, 3:56:03 AM	0	2.793	71.2	95.6	0
7/7/2023, 4:06:03 AM	0	2.793	71.2	95.7	0
7/7/2023, 4:16:03 AM	0	2.793	71.2	95.9	0
7/7/2023, 4:26:03 AM	0	2.793	71.2	96	0
7/7/2023, 4:36:03 AM	0	2.793	71.2	96.1	0
7/7/2023, 4:46:03 AM	0	2.793	71.2	96.1	0
7/7/2023, 4:56:03 AM	0	2.793	71.2	96.2	0
7/7/2023, 5:06:03 AM	0	2.784	71.2	96.3	0
7/7/2023, 5:16:03 AM	0	2.784	71.4	96.4	0
7/7/2023, 5:26:03 AM	0	2.784	71.4	96.5	0
7/7/2023, 5:36:03 AM	0	2.784	71.4	96.6	0
7/7/2023, 5:46:03 AM	0	2.784	71.4	96.6	0
7/7/2023, 5:56:03 AM	0	2.784	71.4	96.7	0
7/7/2023, 6:06:03 AM	0	2.784	71.4	96.8	0
7/7/2023, 6:16:03 AM	0	2.784	71.4	96.8	0
7/7/2023, 6:26:03 AM	0	2.784	71.4	96.8	0
7/7/2023, 6:36:03 AM	0	2.784	71.4	96.9	0
7/7/2023, 6:46:03 AM	0	2.784	71.6	97	0
7/7/2023, 6:56:03 AM	0	2.784	71.6	97.1	0
7/7/2023, 7:06:03 AM	0	2.784	71.8	97.3	0
7/7/2023, 7:16:03 AM	0	2.784	72	97.5	0
7/7/2023, 7:26:03 AM	0	2.784	72.1	97.5	0
7/7/2023, 7:36:03 AM	0	2.784	72.3	97.7	0
7/7/2023, 7:46:03 AM	0	2.784	72.5	97.7	0
7/7/2023, 7:56:03 AM	0	2.784	72.9	97.7	0

South Monitoring Station

Time Stamp	H_2S (ppb)	Battery (Volts)	Temperature (°F)	Humidity (%)	1-Hour Average (ppb)
7/7/2023, 8:06:03 AM	0	2.784	73	97.6	0
7/7/2023, 8:16:03 AM	0	2.784	73.4	97.4	0
7/7/2023, 8:26:03 AM	0	2.784	73.6	97.3	0
7/7/2023, 8:36:03 AM	0	2.784	73.8	97	0
7/7/2023, 8:46:03 AM	0	2.784	74.1	96.8	0
7/7/2023, 8:56:03 AM	0	2.784	74.3	96.4	0
7/7/2023, 9:06:03 AM	0	2.784	74.5	96.1	0
7/7/2023, 9:16:03 AM	0	2.784	74.7	95.7	0
7/7/2023, 9:26:03 AM	0	2.784	74.8	95.5	0
7/7/2023, 9:36:03 AM	0	2.784	75	95.1	0
7/7/2023, 9:46:03 AM	0	2.784	75	94.7	0
7/7/2023, 9:56:03 AM	0	2.784	75	94.1	0
7/7/2023, 10:06:03 AM	0	2.784	75.2	94	0
7/7/2023, 10:16:03 AM	0	2.784	75.2	94	0
7/7/2023, 10:26:03 AM	0	2.784	75	94	0
7/7/2023, 10:36:03 AM	0	2.784	75	94.2	0
7/7/2023, 10:46:03 AM	0	2.784	74.8	94.3	0
7/7/2023, 10:56:03 AM	0	2.784	74.8	94.3	0
7/7/2023, 11:06:03 AM	0	2.784	74.8	94.4	0
7/7/2023, 11:16:03 AM	0	2.784	74.8	94.5	0
7/7/2023, 11:26:03 AM	0	2.784	74.7	94.5	0
7/7/2023, 11:36:03 AM	0	2.784	74.5	94.3	0
7/7/2023, 11:46:03 AM	0	2.784	74.3	93.8	0
7/7/2023, 11:56:03 AM	0	2.784	73.8	93.3	0
7/7/2023, 12:06:03 PM	0	2.784	73.2	93	0
7/7/2023, 12:16:03 PM	0	2.784	72.7	92.8	0
7/7/2023, 12:26:03 PM	0	2.784	72.1	92.7	0
7/7/2023, 12:36:03 PM	0	2.775	71.6	92.7	0
7/7/2023, 12:46:03 PM	0	2.775	71.2	92.7	0
7/7/2023, 12:56:03 PM	0	2.775	71.1	93.1	0
7/7/2023, 1:06:03 PM	0	2.775	71.1	93.7	0
7/7/2023, 1:16:03 PM	0	2.775	71.1	94.3	0
7/7/2023, 1:26:03 PM	0	2.775	71.2	94.8	0
7/7/2023, 1:36:03 PM	0	2.775	71.4	95.4	0
7/7/2023, 1:46:03 PM	0	2.775	71.6	95.8	0
7/7/2023, 1:56:03 PM	0	2.775	71.8	96.2	0
7/7/2023, 2:06:03 PM	0	2.775	72.1	96.6	0
7/7/2023, 2:16:03 PM	0	2.775	72.3	96.9	0
7/7/2023, 2:26:03 PM	0	2.775	72.7	97.1	0
7/7/2023, 2:36:03 PM	0	2.775	72.9	97.2	0
7/7/2023, 2:46:03 PM	0	2.775	73	97.2	0
7/7/2023, 2:56:03 PM	0	2.775	73.4	97.3	0
7/7/2023, 3:06:03 PM	0	2.775	73.6	97.3	0
7/7/2023, 3:16:03 PM	0	2.775	73.9	97.3	0
7/7/2023, 3:26:03 PM	0	2.775	74.5	97.1	0
7/7/2023, 3:36:03 PM	0	2.775	74.7	96.6	0
7/7/2023, 3:46:03 PM	0	2.775	75	96.1	0
7/7/2023, 3:56:03 PM	0	2.775	75.2	95.7	0
7/7/2023, 4:06:03 PM	0	2.775	75.6	95.2	0
7/7/2023, 4:16:03 PM	0	2.775	75.7	94.6	0
7/7/2023, 4:26:03 PM	0	2.775	75.9	94.1	0
7/7/2023, 4:36:03 PM	0	2.775	76.1	93.6	0
7/7/2023, 4:46:03 PM	0	2.775	76.1	92.9	0
7/7/2023, 4:56:03 PM	0	2.775	76.3	92.2	0
7/7/2023, 5:06:03 PM	0	2.775	76.3	92	0
7/7/2023, 5:16:03 PM	0	2.775	76.3	91.5	0
7/7/2023, 5:26:03 PM	0	2.775	76.5	91.2	0

South Monitoring Station

Time Stamp	H_2S (ppb)	Battery (Volts)	Temperature (°F)	Humidity (%)	1-Hour Average (ppb)
7/7/2023, 5:36:03 PM	0	2.775	76.5	90.5	0
7/7/2023, 5:46:03 PM	0	2.775	76.5	89.7	0
7/7/2023, 5:56:03 PM	0	2.775	76.5	88.9	0
7/7/2023, 6:06:03 PM	0	2.775	76.3	88	0
7/7/2023, 6:16:03 PM	0	2.775	76.3	87.8	0
7/7/2023, 6:26:03 PM	0	2.775	76.3	87.5	0
7/7/2023, 6:36:03 PM	0	2.775	76.1	87.5	0
7/7/2023, 6:46:03 PM	0	2.775	75.9	87.1	0
7/7/2023, 6:56:03 PM	0	2.775	75.9	86.1	0
7/7/2023, 7:06:03 PM	0	2.775	75.7	86.1	0
7/7/2023, 7:16:03 PM	0	2.775	75.6	86.7	0
7/7/2023, 7:26:03 PM	0	2.775	75.2	86.8	0
7/7/2023, 7:36:03 PM	0	2.775	75	86.6	0
7/7/2023, 7:46:03 PM	0	2.775	74.7	86.7	0
7/7/2023, 7:56:03 PM	0	2.775	74.3	86.8	0
7/7/2023, 8:06:03 PM	0	2.775	73.8	86.5	0
7/7/2023, 8:16:03 PM	0	2.775	73.2	85.7	0
7/7/2023, 8:26:03 PM	0	2.775	72.7	86	0
7/7/2023, 8:36:03 PM	0	2.775	72.3	86.7	0
7/7/2023, 8:46:03 PM	0	2.775	71.8	86.7	0
7/7/2023, 8:56:03 PM	0	2.775	71.2	86.2	0
7/7/2023, 9:06:03 PM	0	2.775	70.7	86.4	0
7/7/2023, 9:16:03 PM	0	2.766	70.3	86.9	0
7/7/2023, 9:26:03 PM	0	2.766	69.8	87.6	0
7/7/2023, 9:36:03 PM	0	2.766	69.4	88.1	0
7/7/2023, 9:46:03 PM	0	2.766	69.1	88.3	0
7/7/2023, 9:56:03 PM	0	2.766	68.7	88.4	0
7/7/2023, 10:06:03 PM	0	2.766	68.4	88.9	0
7/7/2023, 10:16:03 PM	0	2.766	68	89.2	0
7/7/2023, 10:26:03 PM	0	2.766	67.6	89.6	0
7/7/2023, 10:36:03 PM	0	2.766	67.5	89.9	0
7/7/2023, 10:46:03 PM	0	2.766	67.1	90.2	0
7/7/2023, 10:56:03 PM	0	2.766	66.9	90.5	0
7/7/2023, 11:06:03 PM	0	2.766	66.7	90.8	0
7/7/2023, 11:16:03 PM	0	2.766	66.4	91	0
7/7/2023, 11:26:03 PM	0	2.766	66.2	91.1	0
7/7/2023, 11:36:03 PM	0	2.766	66	91.3	0
7/7/2023, 11:46:03 PM	0	2.766	65.8	91.5	0
7/7/2023, 11:56:03 PM	0	2.766	65.5	91.5	0
7/8/2023, 12:06:03 AM	0	2.758	65.3	91.6	0
7/8/2023, 12:16:03 AM	0	2.758	65.1	91.6	0
7/8/2023, 12:26:03 AM	0	2.758	64.8	91.7	0
7/8/2023, 12:36:03 AM	0	2.758	64.6	91.8	0
7/8/2023, 12:46:03 AM	0	2.758	64.4	91.8	0
7/8/2023, 12:56:03 AM	0	2.758	64	91.8	0
7/8/2023, 1:06:03 AM	0	2.758	64	92	0
7/8/2023, 1:16:03 AM	0	2.758	63.7	92.1	0
7/8/2023, 1:26:03 AM	0	2.758	63.7	92.2	0
7/8/2023, 1:36:03 AM	0	2.758	63.5	92.2	0
7/8/2023, 1:46:03 AM	0	2.758	63.3	92.3	0
7/8/2023, 1:56:03 AM	0	2.758	63.1	92.4	0
7/8/2023, 2:06:03 AM	0	2.758	63	92.6	0
7/8/2023, 2:16:03 AM	0	2.758	63	93	0
7/8/2023, 2:26:03 AM	0	2.758	62.8	93.2	0
7/8/2023, 2:36:03 AM	0	2.749	62.8	93.4	0
7/8/2023, 2:46:03 AM	0	2.749	62.8	93.7	0
7/8/2023, 2:56:03 AM	0	2.749	63	94	0

South Monitoring Station

Time Stamp	H_2S (ppb)	Battery (Volts)	Temperature (°F)	Humidity (%)	1-Hour Average (ppb)
7/8/2023, 3:06:03 AM	0	2.749	63	94.3	0
7/8/2023, 3:16:03 AM	0	2.749	63	94.3	0
7/8/2023, 3:26:03 AM	0	2.749	63	94.2	0
7/8/2023, 3:36:03 AM	0	2.749	63	94.2	0
7/8/2023, 3:46:03 AM	0	2.749	63	94.2	0
7/8/2023, 3:56:03 AM	0	2.749	62.8	94	0
7/8/2023, 4:06:03 AM	0	2.749	62.6	93.7	0
7/8/2023, 4:16:03 AM	0	2.749	62.4	93.4	0
7/8/2023, 4:26:03 AM	0	2.749	62.2	93.2	0
7/8/2023, 4:36:03 AM	0	2.749	62.1	93.1	0
7/8/2023, 4:46:03 AM	0	2.749	62.1	93.1	0
7/8/2023, 4:56:03 AM	0	2.749	61.9	93	0
7/8/2023, 5:06:03 AM	0	2.749	61.7	93	0
7/8/2023, 5:16:03 AM	0	2.749	61.5	92.9	0
7/8/2023, 5:26:03 AM	0	2.749	61.3	93	0
7/8/2023, 5:36:03 AM	0	2.74	61.2	93.2	0
7/8/2023, 5:46:03 AM	0	2.74	61.2	93.4	0
7/8/2023, 5:56:03 AM	0	2.74	61	93.4	0
7/8/2023, 6:06:03 AM	0	2.74	61	93.6	0
7/8/2023, 6:16:03 AM	0	2.74	60.8	93.7	0
7/8/2023, 6:26:03 AM	0	2.74	60.8	93.8	0
7/8/2023, 6:36:03 AM	0	2.74	61	94	0
7/8/2023, 6:46:03 AM	0	2.74	61.2	94.2	0
7/8/2023, 6:56:03 AM	0	2.74	61.3	94.6	0
7/8/2023, 7:06:03 AM	0	2.74	61.7	95	0
7/8/2023, 7:16:03 AM	0	2.74	62.2	95.1	0
7/8/2023, 7:26:03 AM	0	2.74	62.8	95	0
7/8/2023, 7:36:03 AM	0	2.74	63.1	94.8	0
7/8/2023, 7:46:03 AM	0	2.74	63.7	94.5	0
7/8/2023, 7:56:03 AM	0	2.74	64.4	94.3	0
7/8/2023, 8:06:03 AM	0	2.74	65.3	94.1	0
7/8/2023, 8:16:03 AM	0	2.74	66.2	93.4	0
7/8/2023, 8:26:03 AM	0	2.74	66.6	92.5	0
7/8/2023, 8:36:03 AM	0	2.74	66.7	92	0
7/8/2023, 8:46:03 AM	0	2.74	66.9	91.6	0
7/8/2023, 8:56:03 AM	0	2.74	67.1	91.5	0
7/8/2023, 9:06:03 AM	0	2.74	67.3	91.4	0
7/8/2023, 9:16:03 AM	0	2.74	67.5	91.1	0
7/8/2023, 9:26:03 AM	0	2.74	67.8	90.9	0
7/8/2023, 9:36:03 AM	0	2.74	68	90.6	0
7/8/2023, 9:46:03 AM	0	2.74	68.4	90.2	0
7/8/2023, 9:56:03 AM	0	2.74	68.5	89.9	0
7/8/2023, 10:06:03 AM	0	2.74	68.9	89.6	0
7/8/2023, 10:16:03 AM	0	2.74	69.1	89.2	0
7/8/2023, 10:26:03 AM	0	2.74	69.4	88.6	0
7/8/2023, 10:36:03 AM	0	2.74	69.8	88	0
7/8/2023, 10:46:03 AM	0	2.74	70.2	87.5	0
7/8/2023, 10:56:03 AM	0	2.74	70.5	87	0
7/8/2023, 11:06:03 AM	0	2.74	70.7	86.4	0
7/8/2023, 11:16:03 AM	0	2.74	71.1	85.2	0
7/8/2023, 11:26:03 AM	0	2.74	71.2	83.8	0
7/8/2023, 11:36:03 AM	0	2.74	71.6	82.4	0
7/8/2023, 11:46:03 AM	0	2.74	72	82.4	0
7/8/2023, 11:56:03 AM	0	2.74	72.1	81.1	0
7/8/2023, 12:06:03 PM	0	2.74	72.5	80.8	0
7/8/2023, 12:16:03 PM	0	2.74	72.7	80.3	0
7/8/2023, 12:26:03 PM	0	2.74	72.9	79.8	0

South Monitoring Station

Time Stamp	H_2S (ppb)	Battery (Volts)	Temperature (°F)	Humidity (%)	1-Hour Average (ppb)
7/8/2023, 12:36:03 PM	0	2.74	73.2	79.6	0
7/8/2023, 12:46:03 PM	0	2.74	73.4	78.7	0
7/8/2023, 12:56:03 PM	0	2.74	73.6	77.8	0
7/8/2023, 1:06:03 PM	0	2.74	73.9	77.6	0
7/8/2023, 1:16:03 PM	0	2.74	74.1	76.9	0
7/8/2023, 1:26:03 PM	0	2.74	74.3	76.9	0
7/8/2023, 1:36:03 PM	0	2.74	74.5	76.4	0
7/8/2023, 1:46:03 PM	0	2.74	74.7	75.8	0
7/8/2023, 1:56:03 PM	0	2.74	74.8	75.5	0
7/8/2023, 2:06:03 PM	0	2.74	75	75.7	0
7/8/2023, 2:16:03 PM	0	2.74	75.2	75.9	0
7/8/2023, 2:26:03 PM	0	2.74	75.6	75.4	0
7/8/2023, 2:36:03 PM	0	2.74	75.7	76.4	0
7/8/2023, 2:46:03 PM	0	2.74	76.1	75.5	0
7/8/2023, 2:56:03 PM	0	2.74	76.5	74.2	0
7/8/2023, 3:06:03 PM	0	2.74	76.6	74.1	0
7/8/2023, 3:16:03 PM	0	2.74	76.8	73.7	0
7/8/2023, 3:26:03 PM	0	2.74	76.8	74.2	0
7/8/2023, 3:36:03 PM	0	2.749	77	74.9	0
7/8/2023, 3:46:03 PM	0	2.749	77	75	0
7/8/2023, 3:56:03 PM	0	2.749	77	74.1	0
7/8/2023, 4:06:03 PM	0	2.749	77	73.6	0
7/8/2023, 4:16:03 PM	0	2.749	77	73.2	0
7/8/2023, 4:26:03 PM	0	2.749	77	73.2	0
7/8/2023, 4:36:03 PM	0	2.749	76.8	73.1	0
7/8/2023, 4:46:03 PM	0	2.749	76.6	73.4	0
7/8/2023, 4:56:03 PM	0	2.749	76.6	74.5	0
7/8/2023, 5:06:03 PM	0	2.749	76.5	74.6	0
7/8/2023, 5:16:03 PM	0	2.749	76.5	75	0
7/8/2023, 5:26:03 PM	0	2.749	76.3	75.6	0
7/8/2023, 5:36:03 PM	0	2.749	76.1	75.7	0
7/8/2023, 5:46:03 PM	0	2.749	75.9	75.9	0
7/8/2023, 5:56:03 PM	0	2.749	75.7	76.3	0
7/8/2023, 6:06:03 PM	0	2.749	75.4	76.1	0
7/8/2023, 6:16:03 PM	0	2.749	75.2	76.3	0
7/8/2023, 6:26:03 PM	0	2.749	75	76.3	0
7/8/2023, 6:36:03 PM	0	2.749	75	76	0
7/8/2023, 6:46:03 PM	0	2.749	74.8	76.4	0
7/8/2023, 6:56:03 PM	0	2.749	74.7	76.3	0
7/8/2023, 7:06:03 PM	0	2.749	74.5	76.5	0
7/8/2023, 7:16:03 PM	0	2.749	74.1	76.4	0
7/8/2023, 7:26:03 PM	0	2.749	73.9	76.5	0
7/8/2023, 7:36:03 PM	0	2.749	73.6	76.8	0
7/8/2023, 7:46:03 PM	0	2.749	73.2	77.1	0
7/8/2023, 7:56:03 PM	0	2.749	73	77.5	0
7/8/2023, 8:06:03 PM	0	2.749	72.7	77.6	0
7/8/2023, 8:16:03 PM	0	2.74	72.5	77.5	0
7/8/2023, 8:26:03 PM	0	2.74	72.3	77.9	0
7/8/2023, 8:36:03 PM	0	2.74	72.1	78.8	0
7/8/2023, 8:46:03 PM	0	2.74	71.8	79.6	0
7/8/2023, 8:56:03 PM	0	2.74	71.4	79.6	0
7/8/2023, 9:06:03 PM	0	2.74	71.2	79.8	0
7/8/2023, 9:16:03 PM	0	2.74	70.9	80.6	0
7/8/2023, 9:26:03 PM	0	2.74	70.5	81.4	0
7/8/2023, 9:36:03 PM	0	2.74	70.2	82.1	0
7/8/2023, 9:46:03 PM	0	2.74	69.8	82.6	0
7/8/2023, 9:56:03 PM	0	2.74	69.4	83.4	0

South Monitoring Station

Time Stamp	H_2S (ppb)	Battery (Volts)	Temperature (°F)	Humidity (%)	1-Hour Average (ppb)
7/8/2023, 10:06:03 PM	0	2.74	69.1	84.1	0
7/8/2023, 10:16:03 PM	0	2.74	68.9	84.7	0
7/8/2023, 10:26:03 PM	0	2.74	68.5	85.4	0
7/8/2023, 10:36:03 PM	0	2.74	68.4	86	0
7/8/2023, 10:46:03 PM	0	2.74	68.2	86.5	0
7/8/2023, 10:56:03 PM	0	2.74	68.2	86.8	0
7/8/2023, 11:06:03 PM	0	2.74	68	87.2	0
7/8/2023, 11:16:03 PM	0	2.74	67.8	87.7	0
7/8/2023, 11:26:03 PM	0	2.74	67.6	88.2	0
7/8/2023, 11:36:03 PM	0	2.74	67.5	88.5	0
7/8/2023, 11:46:03 PM	0	2.74	67.5	88.8	0
7/8/2023, 11:56:03 PM	0	2.731	67.3	89.2	0
7/9/2023, 12:06:03 AM	0	2.731	67.3	89.8	0
7/9/2023, 12:16:03 AM	0	2.731	67.3	90.1	0
7/9/2023, 12:26:03 AM	0	2.731	67.3	90.2	0
7/9/2023, 12:36:03 AM	0	2.731	67.1	90.4	0
7/9/2023, 12:46:03 AM	0	2.731	67.1	90.7	0
7/9/2023, 12:56:03 AM	0	2.731	67.1	90.9	0
7/9/2023, 1:06:03 AM	0	2.731	67.1	91	0
7/9/2023, 1:16:03 AM	0	2.731	67.1	91.2	0
7/9/2023, 1:26:03 AM	0	2.731	67.1	91.4	0
7/9/2023, 1:36:03 AM	0	2.731	66.9	91.3	0
7/9/2023, 1:46:03 AM	0	2.731	66.9	91.3	0
7/9/2023, 1:56:03 AM	0	2.731	66.7	91.2	0
7/9/2023, 2:06:03 AM	0	2.731	66.7	91	0
7/9/2023, 2:16:03 AM	0	2.731	66.6	90.7	0
7/9/2023, 2:26:03 AM	0	2.731	66.4	90.6	0
7/9/2023, 2:36:03 AM	0	2.731	66.2	90.7	0
7/9/2023, 2:46:03 AM	0	2.731	66	90.8	0
7/9/2023, 2:56:03 AM	0	2.731	66	90.8	0
7/9/2023, 3:06:03 AM	0	2.731	65.8	90.9	0
7/9/2023, 3:16:03 AM	0	2.731	65.8	91	0
7/9/2023, 3:26:03 AM	0	2.731	65.8	91.3	0
7/9/2023, 3:36:03 AM	0	2.723	65.8	91.6	0
7/9/2023, 3:46:03 AM	0	2.723	65.8	91.8	0
7/9/2023, 3:56:03 AM	0	2.723	66	91.8	0
7/9/2023, 4:06:03 AM	0	2.723	66	92	0
7/9/2023, 4:16:03 AM	0	2.723	66	92.2	0
7/9/2023, 4:26:03 AM	0	2.723	66.2	92.4	0
7/9/2023, 4:36:03 AM	0	2.723	66.2	92.4	0
7/9/2023, 4:46:03 AM	0	2.723	66.2	92.3	0
7/9/2023, 4:56:03 AM	0	2.723	66.4	92.4	0
7/9/2023, 5:06:03 AM	0	2.723	66.4	92.7	0
7/9/2023, 5:16:03 AM	0	2.723	66.4	92.7	0
7/9/2023, 5:26:03 AM	0	2.723	66.4	92.6	0
7/9/2023, 5:36:03 AM	0	2.723	66.6	92.4	0
7/9/2023, 5:46:03 AM	0	2.723	66.6	92.4	0
7/9/2023, 5:56:03 AM	0	2.723	66.6	92.4	0
7/9/2023, 6:06:03 AM	0	2.723	66.6	92.4	0
7/9/2023, 6:16:03 AM	0	2.723	66.7	92.5	0
7/9/2023, 6:26:03 AM	0	2.723	66.6	92.4	0
7/9/2023, 6:36:03 AM	0	2.723	66.6	92.3	0
7/9/2023, 6:46:03 AM	0	2.723	66.6	92.4	0
7/9/2023, 6:56:03 AM	0	2.723	66.6	92.6	0
7/9/2023, 7:06:03 AM	0	2.723	66.6	92.7	0
7/9/2023, 7:16:03 AM	0	2.723	66.7	92.7	0
7/9/2023, 7:26:03 AM	0	2.723	66.7	92.9	0

South Monitoring Station

Time Stamp	H_2S (ppb)	Battery (Volts)	Temperature (°F)	Humidity (%)	1-Hour Average (ppb)
7/9/2023, 7:36:03 AM	0	2.723	66.9	92.8	0
7/9/2023, 7:46:03 AM	0	2.723	67.1	92.8	0
7/9/2023, 7:56:03 AM	0	2.723	67.3	92.7	0
7/9/2023, 8:06:03 AM	0	2.723	67.5	92.7	0
7/9/2023, 8:16:03 AM	0	2.723	67.8	92.6	0
7/9/2023, 8:26:03 AM	0	2.723	68	92.6	0
7/9/2023, 8:36:03 AM	0	2.723	68.2	92.5	0
7/9/2023, 8:46:03 AM	0	2.723	68.4	92.3	0
7/9/2023, 8:56:03 AM	0	2.723	68.7	92.2	0
7/9/2023, 9:06:03 AM	0	2.723	69.1	92.1	0
7/9/2023, 9:16:03 AM	0	2.723	69.4	91.9	0
7/9/2023, 9:26:03 AM	0	2.723	69.8	91.8	0
7/9/2023, 9:36:03 AM	0	2.723	70.2	91.4	0
7/9/2023, 9:46:03 AM	0	2.723	70.5	91.4	0
7/9/2023, 9:56:03 AM	0	2.723	70.7	91.4	0
7/9/2023, 10:06:03 AM	0	2.723	71.1	91.3	0
7/9/2023, 10:16:03 AM	0	2.723	71.2	91	0
7/9/2023, 10:26:03 AM	0	2.723	71.6	90.5	0
7/9/2023, 10:36:03 AM	0	2.723	72	90.2	0
7/9/2023, 10:46:03 AM	0	2.723	72.3	89.9	0
7/9/2023, 10:56:03 AM	0	2.723	72.9	89.5	0
7/9/2023, 11:06:03 AM	0	2.723	73.4	89.3	0
7/9/2023, 11:16:03 AM	0	2.723	73.9	89.1	0
7/9/2023, 11:26:03 AM	0	2.723	74.3	88.9	0
7/9/2023, 11:36:03 AM	0	2.723	74.8	88.6	0
7/9/2023, 11:46:03 AM	0	2.723	75.2	88.4	0
7/9/2023, 11:56:03 AM	0	2.723	75.7	87.6	0
7/9/2023, 12:06:03 PM	0	2.723	76.1	86.8	0
7/9/2023, 12:16:03 PM	0	2.723	76.3	86.1	0
7/9/2023, 12:26:03 PM	0	2.723	76.5	86	0
7/9/2023, 12:36:03 PM	0	2.723	76.8	85.6	0
7/9/2023, 12:46:03 PM	0	2.723	77.2	85.1	0
7/9/2023, 12:56:03 PM	0	2.723	77.4	84.6	0
7/9/2023, 1:06:03 PM	0	2.723	77.4	84.5	0
7/9/2023, 1:16:03 PM	0	2.723	77.5	84.6	0
7/9/2023, 1:26:03 PM	0	2.723	77.7	84.4	0
7/9/2023, 1:36:03 PM	0	2.723	78.1	84.1	0
7/9/2023, 1:46:03 PM	0	2.723	78.3	83.9	0
7/9/2023, 1:56:03 PM	0	2.723	78.3	83.5	0
7/9/2023, 2:06:03 PM	0	2.723	78.4	83.8	0
7/9/2023, 2:16:03 PM	0	2.723	78.6	83.8	0
7/9/2023, 2:26:03 PM	0	2.723	78.8	83.9	0
7/9/2023, 2:36:03 PM	0	2.723	78.6	83.9	0
7/9/2023, 2:46:03 PM	0	2.723	78.4	83.6	0
7/9/2023, 2:56:03 PM	0	2.723	78.6	83.7	0
7/9/2023, 3:06:03 PM	0	2.723	78.6	83.7	0
7/9/2023, 3:16:03 PM	0	2.723	78.4	83.6	0
7/9/2023, 3:26:03 PM	0	2.723	78.1	83.5	0
7/9/2023, 3:36:03 PM	0	2.723	77.7	83.4	0
7/9/2023, 3:46:03 PM	0	2.723	77.5	83.3	0
7/9/2023, 3:56:03 PM	0	2.723	77.2	83.5	0
7/9/2023, 4:06:03 PM	0	2.723	76.8	84	0
7/9/2023, 4:16:03 PM	0	2.723	76.6	83.9	0
7/9/2023, 4:26:03 PM	0	2.723	76.5	83.7	0
7/9/2023, 4:36:03 PM	0	2.723	76.1	83.6	0
7/9/2023, 4:46:03 PM	0	2.723	75.7	83.6	0
7/9/2023, 4:56:03 PM	0	2.723	75.4	83.9	0

South Monitoring Station

Time Stamp	H_2S (ppb)	Battery (Volts)	Temperature (°F)	Humidity (%)	1-Hour Average (ppb)
7/9/2023, 5:06:03 PM	0	2.723	75.2	83.9	0
7/9/2023, 5:16:03 PM	0	2.723	74.8	84.1	0
7/9/2023, 5:26:03 PM	0	2.723	74.5	84.4	0
7/9/2023, 5:36:03 PM	0	2.723	74.1	84.4	0
7/9/2023, 5:46:03 PM	0	2.723	73.9	84.6	0
7/9/2023, 5:56:03 PM	0	2.723	73.8	84.8	0
7/9/2023, 6:06:03 PM	0	2.723	73.4	84.8	0
7/9/2023, 6:16:03 PM	0	2.723	73.2	85.2	0
7/9/2023, 6:26:03 PM	0	2.723	73	85.3	0
7/9/2023, 6:36:03 PM	0	2.723	72.9	85.5	0
7/9/2023, 6:46:03 PM	0	2.723	72.7	85.6	0
7/9/2023, 6:56:03 PM	0	2.723	72.7	85.8	0
7/9/2023, 7:06:03 PM	0	2.723	72.5	86.1	0
7/9/2023, 7:16:03 PM	0	2.723	72.3	86.3	0
7/9/2023, 7:26:03 PM	0	2.723	72.3	86.4	0
7/9/2023, 7:36:03 PM	0	2.723	72.1	86.5	0
7/9/2023, 7:46:03 PM	0	2.723	72	86.8	0
7/9/2023, 7:56:03 PM	0	2.723	72	87	0
7/9/2023, 8:06:03 PM	0	2.723	72	87.1	0
7/9/2023, 8:16:03 PM	0	2.723	71.8	87.5	0
7/9/2023, 8:26:03 PM	0	2.723	71.8	87.9	0
7/9/2023, 8:36:03 PM	0	2.723	71.6	88.1	0
7/9/2023, 8:46:03 PM	0	2.723	71.6	88.2	0
7/9/2023, 8:56:03 PM	0	2.723	71.4	88.3	0
7/9/2023, 9:06:03 PM	0	2.723	71.2	88.4	0
7/9/2023, 9:16:03 PM	0	2.723	71.1	88.6	0
7/9/2023, 9:26:03 PM	0	2.723	70.9	88.7	0
7/9/2023, 9:36:03 PM	0	2.714	70.5	88.7	0
7/9/2023, 9:46:03 PM	0	2.714	70.3	89	0
7/9/2023, 9:56:03 PM	0	2.714	70	89.3	0
7/9/2023, 10:06:03 PM	0	2.714	69.8	89.4	0
7/9/2023, 10:16:03 PM	0	2.714	69.6	89.6	0
7/9/2023, 10:26:03 PM	0	2.714	69.4	89.8	0
7/9/2023, 10:36:03 PM	0	2.714	69.3	90	0
7/9/2023, 10:46:03 PM	0	2.714	69.1	90.3	0
7/9/2023, 10:56:03 PM	0	2.714	68.9	90.7	0
7/9/2023, 11:06:03 PM	0	2.714	68.9	91	0
7/9/2023, 11:16:03 PM	0	2.714	68.7	91.3	0
7/9/2023, 11:26:03 PM	0	2.714	68.5	91.5	0
7/9/2023, 11:36:03 PM	0	2.714	68.5	91.7	0
7/9/2023, 11:46:03 PM	0	2.714	68.4	91.9	0
7/9/2023, 11:56:03 PM	0	2.714	68.2	92.1	0
7/10/2023, 12:06:03 AM	0	2.714	68.2	92.2	0
7/10/2023, 12:16:03 AM	0	2.714	68	92.3	0
7/10/2023, 12:26:03 AM	0	2.714	68	92.5	0
7/10/2023, 12:36:03 AM	0	2.714	67.8	92.5	0
7/10/2023, 12:46:03 AM	0	2.714	67.8	92.6	0
7/10/2023, 12:56:03 AM	0	2.714	67.6	92.6	0
7/10/2023, 1:06:03 AM	0	2.714	67.5	92.6	0
7/10/2023, 1:16:03 AM	0	2.705	67.3	92.7	0
7/10/2023, 1:26:03 AM	0	2.705	67.3	92.7	0
7/10/2023, 1:36:03 AM	0	2.705	67.1	92.9	0
7/10/2023, 1:46:03 AM	0	2.705	67.1	93.1	0
7/10/2023, 1:56:03 AM	0	2.705	67.1	93.2	0
7/10/2023, 2:06:03 AM	0	2.705	66.9	93.3	0
7/10/2023, 2:16:03 AM	0	2.705	66.9	93.4	0
7/10/2023, 2:26:03 AM	0	2.705	66.7	93.6	0

South Monitoring Station

Time Stamp	H_2S (ppb)	Battery (Volts)	Temperature (°F)	Humidity (%)	1-Hour Average (ppb)
7/10/2023, 2:36:03 AM	0	2.705	66.7	93.7	0
7/10/2023, 2:46:03 AM	0	2.705	66.7	93.8	0
7/10/2023, 2:56:03 AM	0	2.705	66.7	93.8	0
7/10/2023, 3:06:03 AM	0	2.705	66.7	93.8	0
7/10/2023, 3:16:03 AM	0	2.705	66.6	93.9	0
7/10/2023, 3:26:03 AM	0	2.705	66.6	94	0
7/10/2023, 3:36:03 AM	0	2.705	66.6	94.1	0
7/10/2023, 3:46:03 AM	0	2.705	66.6	94.2	0
7/10/2023, 3:56:03 AM	0	2.705	66.6	94.3	0
7/10/2023, 4:06:03 AM	0	2.705	66.6	94.4	0
7/10/2023, 4:16:03 AM	0	2.705	66.6	94.4	0
7/10/2023, 4:26:03 AM	0	2.705	66.7	94.5	0
7/10/2023, 4:36:03 AM	0	2.705	66.7	94.6	0
7/10/2023, 4:46:03 AM	0	2.705	66.7	94.8	0
7/10/2023, 4:56:03 AM	0	2.705	66.9	94.7	0
7/10/2023, 5:06:03 AM	0	2.705	66.9	94.6	0
7/10/2023, 5:16:03 AM	0	2.705	67.1	94.7	0
7/10/2023, 5:26:03 AM	0	2.705	67.1	94.6	0
7/10/2023, 5:36:03 AM	0	2.696	67.3	94.5	0
7/10/2023, 5:46:03 AM	0	2.696	67.3	94.4	0
7/10/2023, 5:56:03 AM	0	2.696	67.3	94.4	0
7/10/2023, 6:06:03 AM	0	2.696	67.3	94.4	0
7/10/2023, 6:16:03 AM	0	2.696	67.1	94.3	0
7/10/2023, 6:26:03 AM	0	2.696	67.1	94.3	0
7/10/2023, 6:36:03 AM	0	2.696	67.1	94.2	0
7/10/2023, 6:46:03 AM	0	2.696	67.1	94.1	0
7/10/2023, 6:56:03 AM	0	2.696	67.1	93.8	0
7/10/2023, 7:06:03 AM	0	2.696	67.3	93.6	0
7/10/2023, 7:16:03 AM	0	2.696	67.3	93.3	0
7/10/2023, 7:26:03 AM	0	2.696	67.3	93	0
7/10/2023, 7:36:03 AM	0	2.696	67.3	92.8	0
7/10/2023, 7:46:03 AM	0	2.696	67.5	92.6	0
7/10/2023, 7:56:03 AM	0	2.696	67.5	92.3	0
7/10/2023, 8:06:03 AM	0	2.696	67.6	92.2	0
7/10/2023, 8:16:03 AM	0	2.696	67.6	92.1	0
7/10/2023, 8:26:03 AM	0	2.696	67.8	91.9	0
7/10/2023, 8:36:03 AM	0	2.696	67.8	91.7	0
7/10/2023, 8:46:03 AM	0	2.696	68	91.6	0
7/10/2023, 8:56:03 AM	0	2.696	68.2	91.4	0
7/10/2023, 9:06:03 AM	0	2.696	68.4	91.4	0
7/10/2023, 9:16:03 AM	0	2.696	68.7	91.1	0
7/10/2023, 9:26:03 AM	0	2.696	68.9	90.8	0
7/10/2023, 9:36:03 AM	0	2.696	69.1	90.5	0
7/10/2023, 9:46:03 AM	0	2.696	69.3	90	0
7/10/2023, 9:56:03 AM	0	2.696	69.4	89.7	0
7/10/2023, 10:06:03 AM	0	2.696	69.6	89.5	0
7/10/2023, 10:16:03 AM	0	2.696	69.6	89.3	0
7/10/2023, 10:26:03 AM	0	2.696	69.8	88.9	0
7/10/2023, 10:36:03 AM	0	2.696	70	88.6	0
7/10/2023, 10:46:03 AM	0	2.696	70.2	88.3	0
7/10/2023, 10:56:03 AM	0	2.696	70.2	88.1	0
7/10/2023, 11:06:03 AM	0	2.696	70.3	87.6	0
7/10/2023, 11:16:03 AM	0	2.696	70.5	87.6	0
7/10/2023, 11:26:03 AM	0	2.696	70.7	87.4	0
7/10/2023, 11:36:03 AM	0	2.696	71.1	87.1	0
7/10/2023, 11:46:03 AM	0	2.696	71.8	86.8	0
7/10/2023, 11:56:03 AM	0	2.696	72.3	86.2	0

South Monitoring Station

Time Stamp	H_2S (ppb)	Battery (Volts)	Temperature (°F)	Humidity (%)	1-Hour Average (ppb)
7/10/2023, 12:06:03 PM	0	2.696	72.9	85	0
7/10/2023, 12:16:03 PM	0	2.696	73.4	84	0
7/10/2023, 12:26:03 PM	0	2.696	73.6	83.2	0
7/10/2023, 12:36:03 PM	0	2.696	73.8	82.2	0
7/10/2023, 12:46:03 PM	0	2.696	73.6	82	0
7/10/2023, 12:56:03 PM	0	2.696	73.4	81.7	0
7/10/2023, 1:06:03 PM	0	2.696	73.2	82	0
7/10/2023, 1:16:03 PM	0	2.696	72.9	82.2	0
7/10/2023, 1:26:03 PM	0	2.696	72.7	81.4	0
7/10/2023, 1:36:03 PM	0	2.696	72.3	81.1	0
7/10/2023, 1:46:03 PM	0	2.696	72	81.7	0
7/10/2023, 1:56:03 PM	0	2.696	71.6	82.3	0
7/10/2023, 2:06:03 PM	0	2.696	71.2	83.2	0
7/10/2023, 2:16:03 PM	0	2.696	71.1	83.7	0
7/10/2023, 2:26:03 PM	0	2.696	70.9	84	0
7/10/2023, 2:36:03 PM	0	2.696	70.7	84	0
7/10/2023, 2:46:03 PM	0	2.696	70.5	84.1	0
7/10/2023, 2:56:03 PM	0	2.696	70.7	84	0
7/10/2023, 3:06:03 PM	0	2.696	70.7	84.1	0
7/10/2023, 3:16:03 PM	0	2.696	70.9	84.4	0
7/10/2023, 3:26:03 PM	0	2.696	71.1	84.5	0
7/10/2023, 3:36:03 PM	0	2.696	71.1	84.7	0
7/10/2023, 3:46:03 PM	0	2.696	71.2	84.6	0
7/10/2023, 3:56:03 PM	0	2.696	71.4	84.6	0
7/10/2023, 4:06:03 PM	0	2.696	71.4	84.1	0
7/10/2023, 4:16:03 PM	0	2.696	71.6	83.8	0
7/10/2023, 4:26:03 PM	0	2.696	71.8	83.9	0
7/10/2023, 4:36:03 PM	0	2.696	72.1	83.8	0
7/10/2023, 4:46:03 PM	0	2.696	72.3	83.2	0
7/10/2023, 4:56:03 PM	0	2.696	72.5	82.6	0
7/10/2023, 5:06:03 PM	0	2.696	72.7	82	0
7/10/2023, 5:16:03 PM	0	2.696	72.9	81.2	0
7/10/2023, 5:26:03 PM	0	2.696	72.9	81.4	0
7/10/2023, 5:36:03 PM	0	2.696	73	80.4	0
7/10/2023, 5:46:03 PM	0	2.696	73.2	80.6	0
7/10/2023, 5:56:03 PM	0	2.696	73.4	79.5	0
7/10/2023, 6:06:03 PM	0	2.696	73.6	79.8	0
7/10/2023, 6:16:03 PM	0	2.696	73.8	79.9	0
7/10/2023, 6:26:03 PM	0	2.696	73.8	81	0
7/10/2023, 6:36:03 PM	0	2.696	73.8	82.1	0
7/10/2023, 6:46:03 PM	0	2.696	73.8	82.7	0
7/10/2023, 6:56:03 PM	0	2.696	73.8	82.5	0
7/10/2023, 7:06:03 PM	0	2.696	73.9	83	0
7/10/2023, 7:16:03 PM	0	2.696	73.9	83.6	0
7/10/2023, 7:26:03 PM	0	2.696	73.8	83.9	0
7/10/2023, 7:36:03 PM	0	2.696	73.6	84.2	0
7/10/2023, 7:46:03 PM	0	2.696	73.4	84.3	0
7/10/2023, 7:56:03 PM	0	2.696	73	84.3	0
7/10/2023, 8:06:03 PM	0	2.696	72.7	84.4	0
7/10/2023, 8:16:03 PM	0	2.696	72.1	84.6	0
7/10/2023, 8:26:03 PM	0	2.696	71.8	84.7	0
7/10/2023, 8:36:03 PM	0	2.696	71.4	84.9	0
7/10/2023, 8:46:03 PM	0	2.696	71.1	85.1	0
7/10/2023, 8:56:03 PM	0	2.696	70.7	85.4	0
7/10/2023, 9:06:03 PM	0	2.696	70.2	85.6	0
7/10/2023, 9:16:03 PM	0	2.696	69.8	85.6	0
7/10/2023, 9:26:03 PM	0	2.687	69.6	85.8	0

South Monitoring Station

Time Stamp	H_2S (ppb)	Battery (Volts)	Temperature (°F)	Humidity (%)	1-Hour Average (ppb)
7/10/2023, 9:36:03 PM	0	2.696	69.3	85.9	0
7/10/2023, 9:46:03 PM	0	2.687	68.9	86.4	0
7/10/2023, 9:56:03 PM	0	2.687	68.7	86.9	0
7/10/2023, 10:06:03 PM	0	2.687	68.5	87.3	0
7/10/2023, 10:16:03 PM	0	2.687	68.5	87.5	0
7/10/2023, 10:26:03 PM	0	2.687	68.4	87.7	0
7/10/2023, 10:36:03 PM	0	2.687	68.2	87.8	0
7/10/2023, 10:46:03 PM	0	2.687	68.2	87.8	0
7/10/2023, 10:56:03 PM	0	2.687	68	87.8	0
7/10/2023, 11:06:03 PM	0	2.687	68	87.7	0
7/10/2023, 11:16:03 PM	0	2.687	67.8	87.7	0
7/10/2023, 11:26:03 PM	0	2.687	67.8	87.5	0
7/10/2023, 11:36:03 PM	0	2.687	67.6	87.4	0
7/10/2023, 11:46:03 PM	0	2.687	67.6	87.2	0
7/10/2023, 11:56:03 PM	0	2.687	67.5	87.1	0
7/11/2023, 12:06:03 AM	0	2.687	67.5	87.3	0
7/11/2023, 12:16:03 AM	0	2.687	67.3	87.5	0
7/11/2023, 12:26:03 AM	0	2.687	67.1	87.5	0
7/11/2023, 12:36:03 AM	0	2.687	67.1	87.5	0
7/11/2023, 12:46:03 AM	0	2.687	66.9	87.6	0
7/11/2023, 12:56:03 AM	0	2.687	66.7	87.9	0
7/11/2023, 1:06:03 AM	0	2.687	66.7	87.9	0
7/11/2023, 1:16:03 AM	0	2.687	66.6	87.8	0
7/11/2023, 1:26:03 AM	0	2.687	66.4	87.8	0
7/11/2023, 1:36:03 AM	0	2.679	66.2	87.4	0
7/11/2023, 1:46:03 AM	0	2.679	66	87.1	0
7/11/2023, 1:56:03 AM	0	2.679	65.8	87.3	0
7/11/2023, 2:06:03 AM	0	2.679	65.8	87.4	0
7/11/2023, 2:16:03 AM	0	2.679	65.7	87.4	0
7/11/2023, 2:26:03 AM	0	2.679	65.5	87.1	0
7/11/2023, 2:36:03 AM	0	2.679	65.5	87	0
7/11/2023, 2:46:03 AM	0	2.679	65.3	87.1	0
7/11/2023, 2:56:03 AM	0	2.679	65.3	87.3	0
7/11/2023, 3:06:03 AM	0	2.679	65.1	87.4	0
7/11/2023, 3:16:03 AM	0	2.679	65.1	87.2	0
7/11/2023, 3:26:03 AM	0	2.679	64.9	87	0
7/11/2023, 3:36:03 AM	0	2.679	64.9	86.8	0
7/11/2023, 3:46:03 AM	0	2.679	64.8	86.6	0
7/11/2023, 3:56:03 AM	0	2.679	64.8	86.5	0
7/11/2023, 4:06:03 AM	0	2.679	64.6	86.3	0
7/11/2023, 4:16:03 AM	0	2.679	64.6	86	0
7/11/2023, 4:26:03 AM	0	2.679	64.6	86	0
7/11/2023, 4:36:03 AM	0	2.679	64.6	86	0
7/11/2023, 4:46:03 AM	0	2.679	64.8	86	0
7/11/2023, 4:56:03 AM	0	2.679	64.9	85.8	0
7/11/2023, 5:06:03 AM	0	2.679	64.9	85.7	0
7/11/2023, 5:16:03 AM	0	2.679	65.1	85.3	0
7/11/2023, 5:26:03 AM	0	2.679	65.1	85.2	0
7/11/2023, 5:36:03 AM	0	2.679	65.3	85.2	0
7/11/2023, 5:46:03 AM	0	2.679	65.3	85.2	0
7/11/2023, 5:56:03 AM	0	2.67	65.1	85.3	0
7/11/2023, 6:06:03 AM	0	2.67	65.1	85.6	0
7/11/2023, 6:16:03 AM	0	2.67	64.9	85.8	0
7/11/2023, 6:26:03 AM	0	2.67	64.9	86	0
7/11/2023, 6:36:03 AM	0	2.67	64.9	86.3	0
7/11/2023, 6:46:03 AM	0	2.67	65.1	86.4	0
7/11/2023, 6:56:03 AM	0	2.67	65.1	86.9	0

South Monitoring Station

Time Stamp	H_2S (ppb)	Battery (Volts)	Temperature (°F)	Humidity (%)	1-Hour Average (ppb)
7/11/2023, 7:06:03 AM	0	2.67	65.3	87.2	0
7/11/2023, 7:16:03 AM	0	2.67	65.5	87.5	0
7/11/2023, 7:26:03 AM	0	2.67	65.8	88.1	0
7/11/2023, 7:36:03 AM	0	2.67	66.2	88.8	0
7/11/2023, 7:46:03 AM	0	2.67	66.6	88.8	0
7/11/2023, 7:56:03 AM	0	2.67	67.3	88.2	0
7/11/2023, 8:06:03 AM	0	2.67	68.2	87.3	0
7/11/2023, 8:16:03 AM	0	2.67	69.1	86	0
7/11/2023, 8:26:03 AM	0	2.67	69.6	84.6	0
7/11/2023, 8:36:03 AM	0	2.67	70	83.7	0
7/11/2023, 8:46:03 AM	0	2.67	70.3	83.1	0
7/11/2023, 8:56:03 AM	0	2.67	70.5	82.8	0
7/11/2023, 9:06:03 AM	0	2.67	70.9	82.4	0
7/11/2023, 9:16:03 AM	0	2.67	71.2	82.3	0
7/11/2023, 9:26:03 AM	0	2.67	71.8	81.9	0
7/11/2023, 9:36:03 AM	0	2.67	72.1	82.2	0
7/11/2023, 9:46:03 AM	0	2.67	72.5	82.4	0
7/11/2023, 9:56:03 AM	0	2.67	72.9	82.6	0
7/11/2023, 10:06:03 AM	0	2.679	73.4	82.1	0
7/11/2023, 10:16:03 AM	0	2.679	73.9	81.8	0
7/11/2023, 10:26:03 AM	0	2.67	74.5	81.6	0
7/11/2023, 10:36:03 AM	0	2.679	74.8	81.4	0
7/11/2023, 10:46:03 AM	0	2.679	75.4	81.2	0
7/11/2023, 10:56:03 AM	0	2.679	75.9	81.1	0
7/11/2023, 11:06:03 AM	0	2.679	76.5	80.3	0
7/11/2023, 11:16:03 AM	0	2.679	77	80.4	0
7/11/2023, 11:26:03 AM	0	2.679	77.5	80.8	0
7/11/2023, 11:36:03 AM	0	2.679	77.9	80.5	0
7/11/2023, 11:46:03 AM	0	2.679	78.4	80.3	0
7/11/2023, 11:56:03 AM	0	2.679	78.8	80	0
7/11/2023, 12:06:03 PM	0	2.679	79.3	79.4	0
7/11/2023, 12:16:03 PM	0	2.679	79.7	79.1	0
7/11/2023, 12:26:03 PM	0	2.679	80.1	78.3	0
7/11/2023, 12:36:03 PM	0	2.679	80.4	78	0
7/11/2023, 12:46:03 PM	0	2.679	80.6	77.4	0
7/11/2023, 12:56:03 PM	0	2.679	81	76.9	0
7/11/2023, 1:06:03 PM	0	2.679	81.3	76.4	0
7/11/2023, 1:16:03 PM	0	2.679	81.5	76.2	0
7/11/2023, 1:26:03 PM	0	2.679	81.9	76.5	0
7/11/2023, 1:36:03 PM	0	2.687	82	76.3	0
7/11/2023, 1:46:03 PM	0	2.687	82	75.9	0
7/11/2023, 1:56:03 PM	0	2.687	82	76.5	0
7/11/2023, 2:06:03 PM	0	2.687	82	75.6	0
7/11/2023, 2:16:03 PM	0	2.687	82.4	75.5	0
7/11/2023, 2:26:03 PM	0	2.687	82.6	74.9	0
7/11/2023, 2:36:03 PM	0	2.687	82.9	74.5	0
7/11/2023, 2:46:03 PM	0	2.687	83.3	74.8	0
7/11/2023, 2:56:03 PM	0	2.687	83.5	73.5	0
7/11/2023, 3:06:03 PM	0	2.687	83.7	73.9	0
7/11/2023, 3:16:03 PM	0	2.687	83.7	73.8	0
7/11/2023, 3:26:03 PM	0	2.687	83.7	73	0
7/11/2023, 3:36:03 PM	0	2.687	83.7	72.2	0
7/11/2023, 3:46:03 PM	0	2.687	83.3	73	0
7/11/2023, 3:56:03 PM	0	2.687	83.1	72.5	0
7/11/2023, 4:06:03 PM	0	2.687	82.9	73.2	0
7/11/2023, 4:16:03 PM	0	2.687	82.8	74	0
7/11/2023, 4:26:03 PM	0	2.687	82.8	73.9	0

South Monitoring Station

Time Stamp	H_2S (ppb)	Battery (Volts)	Temperature (°F)	Humidity (%)	1-Hour Average (ppb)
7/11/2023, 4:36:03 PM	0	2.687	82.9	74.3	0
7/11/2023, 4:46:03 PM	0	2.687	83.1	73.9	0
7/11/2023, 4:56:03 PM	0	2.687	83.1	73.7	0
7/11/2023, 5:06:03 PM	0	2.687	83.1	73.7	0
7/11/2023, 5:16:03 PM	0	2.687	83.1	73.4	0
7/11/2023, 5:26:03 PM	0	2.687	83.1	73.5	0
7/11/2023, 5:36:03 PM	0	2.687	82.9	73.1	0
7/11/2023, 5:46:03 PM	0	2.687	82.9	72.6	0
7/11/2023, 5:56:03 PM	0	2.687	82.8	72.5	0
7/11/2023, 6:06:03 PM	0	2.687	82.6	72.4	0
7/11/2023, 6:16:03 PM	0	2.687	82.4	72.4	0
7/11/2023, 6:26:03 PM	0	2.687	82.2	72.6	0
7/11/2023, 6:36:03 PM	0	2.687	81.9	73.9	0
7/11/2023, 6:46:03 PM	0	2.687	81.7	74.1	0
7/11/2023, 6:56:03 PM	0	2.687	81.3	73.8	0
7/11/2023, 7:06:03 PM	0	2.687	81.1	74.1	0
7/11/2023, 7:16:03 PM	0	2.687	80.8	75.2	0
7/11/2023, 7:26:03 PM	0	2.687	80.4	76.1	0
7/11/2023, 7:36:03 PM	0	2.687	79.9	76.6	0
7/11/2023, 7:46:03 PM	0	2.687	79.5	77.1	0
7/11/2023, 7:56:03 PM	0	2.687	79.2	76.4	0
7/11/2023, 8:06:03 PM	0	2.687	79	76	0
7/11/2023, 8:16:03 PM	0	2.687	79	76.1	0
7/11/2023, 8:26:03 PM	0	2.687	78.6	76.2	0
7/11/2023, 8:36:03 PM	0	2.687	78.4	76.3	0
7/11/2023, 8:46:03 PM	0	2.687	78.1	77	0
7/11/2023, 8:56:03 PM	0	2.687	77.7	77.8	0
7/11/2023, 9:06:03 PM	0	2.687	77.2	78.1	0
7/11/2023, 9:16:03 PM	0	2.687	76.6	78.5	0
7/11/2023, 9:26:03 PM	0	2.687	76.1	79	0
7/11/2023, 9:36:03 PM	0	2.687	75.6	79.8	0
7/11/2023, 9:46:03 PM	0	2.687	75	80.3	0
7/11/2023, 9:56:03 PM	0	2.687	74.5	80.6	0
7/11/2023, 10:06:03 PM	0	2.687	73.9	81.1	0
7/11/2023, 10:16:03 PM	0	2.687	73.6	81.7	0
7/11/2023, 10:26:03 PM	0	2.679	73.2	82.3	0
7/11/2023, 10:36:03 PM	0	2.679	72.9	82.2	0
7/11/2023, 10:46:03 PM	0	2.679	73	82.1	0
7/11/2023, 10:56:03 PM	0	2.679	73	81.3	0
7/11/2023, 11:06:03 PM	0	2.679	73.2	81.2	0
7/11/2023, 11:16:03 PM	0	2.679	73.4	80.8	0
7/11/2023, 11:26:03 PM	0	2.679	73.6	80.7	0
7/11/2023, 11:36:03 PM	0	2.679	73.8	80.5	0
7/11/2023, 11:46:03 PM	0	2.679	73.9	81.1	0
7/11/2023, 11:56:03 PM	0	2.679	73.8	81.6	0
7/12/2023, 12:06:03 AM	0	2.679	73.4	81.8	0
7/12/2023, 12:16:03 AM	0	2.679	73	82.2	0
7/12/2023, 12:26:03 AM	0	2.679	72.7	82.5	0
7/12/2023, 12:36:03 AM	0	2.679	72.3	82.9	0
7/12/2023, 12:46:03 AM	0	2.679	72	83.4	0
7/12/2023, 12:56:03 AM	0	2.679	71.4	83.9	0
7/12/2023, 1:06:03 AM	0	2.679	71.1	84.5	0
7/12/2023, 1:16:03 AM	0	2.679	70.7	85.1	0
7/12/2023, 1:26:03 AM	0	2.679	70.5	85.6	0
7/12/2023, 1:36:03 AM	0	2.67	70.3	86	0
7/12/2023, 1:46:03 AM	0	2.67	70.2	86.4	0
7/12/2023, 1:56:03 AM	0	2.67	70	86.8	0

South Monitoring Station

Time Stamp	H_2S (ppb)	Battery (Volts)	Temperature (°F)	Humidity (%)	1-Hour Average (ppb)
7/12/2023, 2:06:03 AM	0	2.67	70	87	0
7/12/2023, 2:16:03 AM	0	2.67	69.8	87.3	0
7/12/2023, 2:26:03 AM	0	2.67	69.6	87.5	0
7/12/2023, 2:36:03 AM	0	2.67	69.4	87.6	0
7/12/2023, 2:46:03 AM	0	2.67	69.3	87.7	0
7/12/2023, 2:56:03 AM	0	2.67	69.1	87.9	0
7/12/2023, 3:06:03 AM	0	2.67	68.9	88.1	0
7/12/2023, 3:16:03 AM	0	2.67	68.7	88.4	0
7/12/2023, 3:26:03 AM	0	2.67	68.5	88.6	0
7/12/2023, 3:36:03 AM	0	2.67	68.5	88.8	0
7/12/2023, 3:46:03 AM	0	2.67	68.4	89	0
7/12/2023, 3:56:03 AM	0	2.67	68.4	89.2	0
7/12/2023, 4:06:03 AM	0	2.67	68.4	89.4	0
7/12/2023, 4:16:03 AM	0	2.67	68.4	89.5	0
7/12/2023, 4:26:03 AM	0	2.67	68.4	89.7	0
7/12/2023, 4:36:03 AM	0	2.67	68.5	90	0
7/12/2023, 4:46:03 AM	0	2.67	68.7	90.2	0
7/12/2023, 4:56:03 AM	0	2.661	68.9	90.3	0
7/12/2023, 5:06:03 AM	0	2.661	68.9	90.3	0
7/12/2023, 5:16:03 AM	0	2.661	69.1	90.2	0
7/12/2023, 5:26:03 AM	0	2.661	69.1	89.7	0
7/12/2023, 5:36:03 AM	0	2.661	69.3	89.2	0
7/12/2023, 5:46:03 AM	0	2.661	69.3	88.5	0
7/12/2023, 5:56:03 AM	0	2.661	69.3	87.2	0
7/12/2023, 6:06:03 AM	0	2.661	69.3	86.5	0
7/12/2023, 6:16:03 AM	0	2.661	69.3	86.3	0
7/12/2023, 6:26:03 AM	0	2.661	69.1	86.5	0
7/12/2023, 6:36:03 AM	0	2.661	69.1	86.5	0
7/12/2023, 6:46:03 AM	0	2.661	68.9	86.1	0
7/12/2023, 6:56:03 AM	0	2.661	68.9	86.1	0
7/12/2023, 7:06:03 AM	0	2.661	68.7	85.9	0
7/12/2023, 7:16:03 AM	0	2.661	68.7	86	0
7/12/2023, 7:26:03 AM	0	2.661	68.7	86.2	0
7/12/2023, 7:36:03 AM	0	2.661	68.7	85.7	0
7/12/2023, 7:46:03 AM	0	2.661	68.7	85	0
7/12/2023, 7:56:03 AM	0	2.661	68.7	84.6	0
7/12/2023, 8:06:03 AM	0	2.661	69.1	84.6	0
7/12/2023, 8:16:03 AM	0	2.661	69.6	83.9	0
7/12/2023, 8:26:03 AM	0	2.661	69.8	83.8	0
7/12/2023, 8:36:03 AM	0	2.661	69.8	83.2	0
7/12/2023, 8:46:03 AM	0	2.661	70	82.4	0
7/12/2023, 8:56:03 AM	0	2.661	70	81.9	0
7/12/2023, 9:06:03 AM	0	2.661	70.2	81.7	0
7/12/2023, 9:16:03 AM	0	2.661	70.2	81.5	0
7/12/2023, 9:26:03 AM	0	2.661	70.3	80.8	0
7/12/2023, 9:36:03 AM	0	2.661	70.5	80.1	0
7/12/2023, 9:46:03 AM	0	2.661	70.7	80.2	0
7/12/2023, 9:56:03 AM	0	2.661	70.9	80.5	0
7/12/2023, 10:06:03 AM	0	2.661	70.9	80.8	0
7/12/2023, 10:16:03 AM	0	2.661	71.1	80.7	0
7/12/2023, 10:26:03 AM	0	2.661	71.2	80.8	0
7/12/2023, 10:36:03 AM	0	2.661	71.4	81.4	0
7/12/2023, 10:46:03 AM	0	2.661	71.6	81.8	0
7/12/2023, 10:56:03 AM	0	2.661	71.6	81.4	0
7/12/2023, 11:06:03 AM	0	2.661	71.8	80.7	0
7/12/2023, 11:16:03 AM	0	2.661	72.1	80.4	0
7/12/2023, 11:26:03 AM	0	2.661	72.3	79.6	0

South Monitoring Station

Time Stamp	H_2S (ppb)	Battery (Volts)	Temperature (°F)	Humidity (%)	1-Hour Average (ppb)
7/12/2023, 11:36:03 AM	0	2.661	72.7	79.8	0
7/12/2023, 11:46:03 AM	0	2.661	73	79.7	0
7/12/2023, 11:56:03 AM	0	2.661	73.4	79.7	0
7/12/2023, 12:06:03 PM	0	2.661	73.8	79.4	0
7/12/2023, 12:16:03 PM	0	2.661	74.1	78.9	0
7/12/2023, 12:26:03 PM	0	2.661	74.5	78.3	0
7/12/2023, 12:36:03 PM	0	2.661	74.7	77.8	0
7/12/2023, 12:46:03 PM	0	2.661	74.8	78.2	0
7/12/2023, 12:56:03 PM	0	2.661	75	78.6	0
7/12/2023, 1:06:03 PM	0	2.661	75	78.5	0
7/12/2023, 1:16:03 PM	0	2.661	74.8	78.3	0
7/12/2023, 1:26:03 PM	0	2.661	75	78.6	0
7/12/2023, 1:36:03 PM	0	2.661	75.2	77.6	0
7/12/2023, 1:46:03 PM	0	2.661	75.2	77.4	0
7/12/2023, 1:56:03 PM	0	2.661	75.4	78	0
7/12/2023, 2:06:03 PM	0	2.661	75.7	77	0
7/12/2023, 2:16:03 PM	0	2.661	76.1	76.9	0
7/12/2023, 2:26:03 PM	0	2.661	76.5	76	0
7/12/2023, 2:36:03 PM	0	2.661	76.8	76.7	0
7/12/2023, 2:46:03 PM	0	2.661	77	77.7	0
7/12/2023, 2:56:03 PM	0	2.661	77.5	77.1	0
7/12/2023, 3:06:03 PM	0	2.661	77.9	76.8	0
7/12/2023, 3:16:03 PM	0	2.661	78.1	76.1	0
7/12/2023, 3:26:03 PM	0	2.661	78.1	76.2	0
7/12/2023, 3:36:03 PM	0	2.661	78.1	76.3	0
7/12/2023, 3:46:03 PM	0	2.661	78.3	76.6	0
7/12/2023, 3:56:03 PM	0	2.661	78.3	76.4	0
7/12/2023, 4:06:03 PM	0	2.661	78.1	76.7	0
7/12/2023, 4:16:03 PM	0	2.661	77.9	77.1	0
7/12/2023, 4:26:03 PM	0	2.661	77.9	76.9	0
7/12/2023, 4:36:03 PM	0	2.661	77.9	76.8	0
7/12/2023, 4:46:03 PM	0	2.661	77.9	76.8	0
7/12/2023, 4:56:03 PM	0	2.661	77.9	76.5	0
7/12/2023, 5:06:03 PM	0	2.661	77.7	76.2	0
7/12/2023, 5:16:03 PM	0	2.661	77.5	75.9	0
7/12/2023, 5:26:03 PM	0	2.661	77.4	76	0
7/12/2023, 5:36:03 PM	0	2.661	77.2	76.1	0
7/12/2023, 5:46:03 PM	0	2.661	77.2	76.2	0
7/12/2023, 5:56:03 PM	0	2.661	76.8	76.2	0
7/12/2023, 6:06:03 PM	0	2.661	76.8	76.1	0
7/12/2023, 6:16:03 PM	0	2.661	76.5	76.1	0
7/12/2023, 6:26:03 PM	0	2.661	76.1	76.2	0
7/12/2023, 6:36:03 PM	0	2.661	75.9	76.2	0
7/12/2023, 6:46:03 PM	0	2.661	75.6	76.1	0
7/12/2023, 6:56:03 PM	0	2.661	75.4	76.1	0
7/12/2023, 7:06:03 PM	0	2.661	75	76	0
7/12/2023, 7:16:03 PM	0	2.661	74.7	76.1	0
7/12/2023, 7:26:03 PM	0	2.661	74.5	76.4	0
7/12/2023, 7:36:03 PM	0	2.661	74.1	76.5	0
7/12/2023, 7:46:03 PM	0	2.661	73.8	76.6	0
7/12/2023, 7:56:03 PM	0	2.661	73.6	76.6	0
7/12/2023, 8:06:03 PM	0	2.661	73.4	77	0
7/12/2023, 8:16:03 PM	0	2.661	73	77.2	0
7/12/2023, 8:26:03 PM	0	2.661	72.9	77.7	0
7/12/2023, 8:36:03 PM	0	2.652	72.5	78.5	0
7/12/2023, 8:46:03 PM	0	2.652	72	79.3	0
7/12/2023, 8:56:03 PM	0	2.652	71.6	80	0

South Monitoring Station

Time Stamp	H_2S (ppb)	Battery (Volts)	Temperature (°F)	Humidity (%)	1-Hour Average (ppb)
7/12/2023, 9:06:03 PM	0	2.652	71.2	80.6	0
7/12/2023, 9:16:03 PM	0	2.652	70.7	81.2	0
7/12/2023, 9:26:03 PM	0	2.652	70.3	81.8	0
7/12/2023, 9:36:03 PM	0	2.652	70	82.6	0
7/12/2023, 9:46:03 PM	0	2.652	69.8	83.2	0
7/12/2023, 9:56:03 PM	0	2.652	69.4	83.7	0
7/12/2023, 10:06:03 PM	0	2.652	69.1	84.2	0
7/12/2023, 10:16:03 PM	0	2.652	68.9	84.7	0
7/12/2023, 10:26:03 PM	0	2.652	68.7	85.4	0
7/12/2023, 10:36:03 PM	0	2.652	68.7	85.9	0
7/12/2023, 10:46:03 PM	0	2.652	68.5	86.2	0
7/12/2023, 10:56:03 PM	0	2.652	68.2	86.4	0
7/12/2023, 11:06:03 PM	0	2.652	68	86.7	0
7/12/2023, 11:16:03 PM	0	2.652	67.8	87.1	0
7/12/2023, 11:26:03 PM	0	2.652	67.6	87.4	0
7/12/2023, 11:36:03 PM	0	2.643	67.5	87.7	0
7/12/2023, 11:46:03 PM	0	2.643	67.5	88	0
7/12/2023, 11:56:03 PM	0	2.643	67.3	88.3	0
7/13/2023, 12:06:03 AM	0	2.643	67.3	88.6	0
7/13/2023, 12:16:03 AM	0	2.643	67.3	88.9	0
7/13/2023, 12:26:03 AM	0	2.643	67.3	89.1	0
7/13/2023, 12:36:03 AM	0	2.643	67.3	89.3	0
7/13/2023, 12:46:03 AM	0	2.643	67.3	89.4	0
7/13/2023, 12:56:03 AM	0	2.643	67.3	89.7	0
7/13/2023, 1:06:03 AM	0	2.643	67.3	90	0
7/13/2023, 1:16:03 AM	0	2.643	67.1	90.3	0
7/13/2023, 1:26:03 AM	0	2.643	67.1	90.6	0
7/13/2023, 1:36:03 AM	0	2.643	67.1	90.9	0
7/13/2023, 1:46:03 AM	0	2.643	66.9	91.1	0
7/13/2023, 1:56:03 AM	0	2.643	66.9	91.5	0
7/13/2023, 2:06:03 AM	0	2.643	66.7	91.7	0
7/13/2023, 2:16:03 AM	0	2.643	66.7	91.8	0
7/13/2023, 2:26:03 AM	0	2.643	66.6	92.1	0
7/13/2023, 2:36:03 AM	0	2.643	66.6	92.4	0
7/13/2023, 2:46:03 AM	0	2.643	66.4	92.6	0
7/13/2023, 2:56:03 AM	0	2.643	66.4	92.9	0
7/13/2023, 3:06:03 AM	0	2.643	66.4	93.3	0
7/13/2023, 3:16:03 AM	0	2.643	66.4	93.5	0
7/13/2023, 3:26:03 AM	0	2.643	66.6	93.8	0
7/13/2023, 3:36:03 AM	0	2.635	66.6	94	0
7/13/2023, 3:46:03 AM	0	2.635	66.6	94.1	0
7/13/2023, 3:56:03 AM	0	2.635	66.4	94.3	0
7/13/2023, 4:06:03 AM	0	2.635	66.4	94.4	0
7/13/2023, 4:16:03 AM	0	2.635	66.4	94.5	0
7/13/2023, 4:26:03 AM	0	2.635	66.4	94.6	0
7/13/2023, 4:36:03 AM	0	2.635	66.4	94.7	0
7/13/2023, 4:46:03 AM	0	2.635	66.4	94.8	0
7/13/2023, 4:56:03 AM	0	2.635	66.4	94.9	0
7/13/2023, 5:06:03 AM	0	2.635	66.4	95	0
7/13/2023, 5:16:03 AM	0	2.635	66.4	95.2	0
7/13/2023, 5:26:03 AM	0	2.635	66.4	95.3	0
7/13/2023, 5:36:03 AM	0	2.635	66.6	95.5	0
7/13/2023, 5:46:03 AM	0	2.635	66.6	95.5	0
7/13/2023, 5:56:03 AM	0	2.635	66.6	95.6	0
7/13/2023, 6:06:03 AM	0	2.635	66.6	95.7	0
7/13/2023, 6:16:03 AM	0	2.635	66.6	95.8	0
7/13/2023, 6:26:03 AM	0	2.635	66.7	95.9	0

South Monitoring Station

Time Stamp	H_2S (ppb)	Battery (Volts)	Temperature (°F)	Humidity (%)	1-Hour Average (ppb)
7/13/2023, 6:36:03 AM	0	2.635	66.7	96.1	0
7/13/2023, 6:46:03 AM	0	2.635	66.9	96.2	0
7/13/2023, 6:56:03 AM	0	2.635	67.1	96.4	0
7/13/2023, 7:06:03 AM	0	2.635	67.3	96.6	0
7/13/2023, 7:16:03 AM	0	2.635	67.5	96.8	0
7/13/2023, 7:26:03 AM	0	2.635	67.8	97	0
7/13/2023, 7:36:03 AM	0	2.635	68.2	97.3	0
7/13/2023, 7:46:03 AM	0	2.635	68.9	97.6	0
7/13/2023, 7:56:03 AM	0	2.635	69.4	97.9	0
7/13/2023, 8:06:03 AM	0	2.635	70.2	98	0
7/13/2023, 8:16:03 AM	0	2.635	70.7	98	0
7/13/2023, 8:26:03 AM	0	2.635	71.4	97.7	0
7/13/2023, 8:36:03 AM	0	2.635	71.8	97.2	0
7/13/2023, 8:46:03 AM	0	2.635	72.3	96.5	0
7/13/2023, 8:56:03 AM	0	2.635	72.7	95.6	0
7/13/2023, 9:06:03 AM	0	2.635	73.2	95	0
7/13/2023, 9:16:03 AM	0	2.635	73.4	94.4	0
7/13/2023, 9:26:03 AM	0	2.635	73.9	93.5	0
7/13/2023, 9:36:03 AM	0	2.635	74.3	93.1	0
7/13/2023, 9:46:03 AM	0	2.635	74.7	92.6	0
7/13/2023, 9:56:03 AM	0	2.635	75	92.5	0
7/13/2023, 10:06:03 AM	0	2.635	75.7	92.1	0
7/13/2023, 10:16:03 AM	0	2.635	76.3	90.9	0
7/13/2023, 10:26:03 AM	0	2.635	76.6	90	0
7/13/2023, 10:36:03 AM	0	2.643	76.8	89.5	0
7/13/2023, 10:46:03 AM	0	2.635	76.8	89.3	0
7/13/2023, 10:56:03 AM	0	2.643	77	88.8	0
7/13/2023, 11:06:03 AM	0	2.643	77.2	88.8	0
7/13/2023, 11:16:03 AM	0	2.643	77.4	88.5	0
7/13/2023, 11:26:03 AM	0	2.643	77.7	88.6	0
7/13/2023, 11:36:03 AM	0	2.643	78.1	87.8	0
7/13/2023, 11:46:03 AM	0	2.643	78.4	87.7	0
7/13/2023, 11:56:03 AM	0	2.643	79	87	0
7/13/2023, 12:06:03 PM	0	2.643	79.3	86.2	0
7/13/2023, 12:16:03 PM	0	2.643	79.7	85.3	0
7/13/2023, 12:26:03 PM	0	2.643	79.9	84.4	0
7/13/2023, 12:36:03 PM	0	2.643	79.5	83.5	0
7/13/2023, 12:46:03 PM	0	2.643	78.8	83.9	0
7/13/2023, 12:56:03 PM	0	2.643	77.2	84.5	0
7/13/2023, 1:06:03 PM	0	2.643	75.9	85.5	0
7/13/2023, 1:16:03 PM	0	2.643	75.2	86.6	0
7/13/2023, 1:26:03 PM	0	2.643	74.7	87.8	0
7/13/2023, 1:36:03 PM	0	2.643	74.5	89.1	0
7/13/2023, 1:46:03 PM	0	2.643	74.7	90.3	0
7/13/2023, 1:56:03 PM	0	2.643	74.8	90.6	0
7/13/2023, 2:06:03 PM	0	2.643	74.8	89.9	0
7/13/2023, 2:16:03 PM	0	2.643	74.7	88.9	0
7/13/2023, 2:26:03 PM	0	2.643	74.5	88.3	0
7/13/2023, 2:36:03 PM	0	2.643	74.7	88.4	0
7/13/2023, 2:46:03 PM	0	2.643	75	88.6	0
7/13/2023, 2:56:03 PM	0	2.643	75.6	87.7	0
7/13/2023, 3:06:03 PM	0	2.643	75.7	86.7	0
7/13/2023, 3:16:03 PM	0	2.643	76.1	86.1	0
7/13/2023, 3:26:03 PM	0	2.643	76.3	85.4	0
7/13/2023, 3:36:03 PM	0	2.643	76.6	84.6	0
7/13/2023, 3:46:03 PM	0	2.643	76.8	84	0
7/13/2023, 3:56:03 PM	0	2.643	76.8	83.6	0

South Monitoring Station

Time Stamp	H_2S (ppb)	Battery (Volts)	Temperature (°F)	Humidity (%)	1-Hour Average (ppb)
7/13/2023, 4:06:03 PM	0	2.643	76.8	83	0
7/13/2023, 4:16:03 PM	0	2.643	77.2	82.2	0
7/13/2023, 4:26:03 PM	0	2.643	77.2	81.7	0
7/13/2023, 4:36:03 PM	0	2.643	76.8	81.7	0
7/13/2023, 4:46:03 PM	0	2.643	76.8	81.9	0
7/13/2023, 4:56:03 PM	0	2.643	76.5	82.3	0
7/13/2023, 5:06:03 PM	0	2.643	76.1	82.2	0
7/13/2023, 5:16:03 PM	0	2.643	75.7	82.1	0
7/13/2023, 5:26:03 PM	0	2.643	75.6	82.1	0
7/13/2023, 5:36:03 PM	0	2.643	75.4	82.3	0
7/13/2023, 5:46:03 PM	0	2.643	75.2	82.6	0
7/13/2023, 5:56:03 PM	0	2.643	75	82.4	0
7/13/2023, 6:06:03 PM	0	2.643	74.8	82.1	0
7/13/2023, 6:16:03 PM	0	2.643	74.7	82.4	0
7/13/2023, 6:26:03 PM	0	2.643	74.5	82.6	0
7/13/2023, 6:36:03 PM	0	2.643	74.3	82.6	0
7/13/2023, 6:46:03 PM	0	2.635	74.3	82.9	0
7/13/2023, 6:56:03 PM	0	2.635	73.9	83	0
7/13/2023, 7:06:03 PM	0	2.635	73.8	83.4	0
7/13/2023, 7:16:03 PM	0	2.635	73.6	83.8	0
7/13/2023, 7:26:03 PM	0	2.635	73.4	84.5	0
7/13/2023, 7:36:03 PM	0	2.635	73.2	84.8	0
7/13/2023, 7:46:03 PM	0	2.635	73	85	0
7/13/2023, 7:56:03 PM	0	2.635	72.9	84.8	0
7/13/2023, 8:06:03 PM	0	2.635	72.7	84.7	0
7/13/2023, 8:16:03 PM	0	2.635	72.3	84.5	0
7/13/2023, 8:26:03 PM	0	2.635	72	84.3	0
7/13/2023, 8:36:03 PM	0	2.635	71.6	84.1	0
7/13/2023, 8:46:03 PM	0	2.635	71.4	84.3	0
7/13/2023, 8:56:03 PM	0	2.635	71.1	84.9	0
7/13/2023, 9:06:03 PM	0	2.635	70.7	85.6	0
7/13/2023, 9:16:03 PM	0	2.635	70.3	85.9	0
7/13/2023, 9:26:03 PM	0	2.635	69.8	86.2	0
7/13/2023, 9:36:03 PM	0	2.635	69.4	86.6	0
7/13/2023, 9:46:03 PM	0	2.635	69.1	87	0
7/13/2023, 9:56:03 PM	0	2.635	68.7	87.5	0
7/13/2023, 10:06:03 PM	0	2.635	68.4	88	0
7/13/2023, 10:16:03 PM	0	2.635	68	88.5	0
7/13/2023, 10:26:03 PM	0	2.635	67.8	89.1	0
7/13/2023, 10:36:03 PM	0	2.635	67.6	89.5	0
7/13/2023, 10:46:03 PM	0	2.626	67.6	89.8	0
7/13/2023, 10:56:03 PM	0	2.626	67.5	90.1	0
7/13/2023, 11:06:03 PM	0	2.626	67.1	90.2	0
7/13/2023, 11:16:03 PM	0	2.626	67.1	90.3	0
7/13/2023, 11:26:03 PM	0	2.626	66.7	90.5	0
7/13/2023, 11:36:03 PM	0	2.626	66.6	90.7	0
7/13/2023, 11:46:03 PM	0	2.626	66.4	90.9	0
7/13/2023, 11:56:03 PM	0	2.626	66.2	91.1	0
7/14/2023, 12:06:03 AM	0	2.626	66	91.3	0
7/14/2023, 12:16:03 AM	0	2.626	65.8	91.5	0
7/14/2023, 12:26:03 AM	0	2.626	65.8	91.7	0
7/14/2023, 12:36:03 AM	0	2.626	65.8	91.9	0
7/14/2023, 12:46:03 AM	0	2.626	65.8	92.1	0
7/14/2023, 12:56:03 AM	0	2.626	65.7	92.3	0
7/14/2023, 1:06:03 AM	0	2.626	65.7	92.5	0
7/14/2023, 1:16:03 AM	0	2.626	65.7	92.6	0
7/14/2023, 1:26:03 AM	0	2.626	65.8	92.9	0

South Monitoring Station

Time Stamp	H_2S (ppb)	Battery (Volts)	Temperature (°F)	Humidity (%)	1-Hour Average (ppb)
7/14/2023, 1:36:03 AM	0	2.626	65.8	93.1	0
7/14/2023, 1:46:03 AM	0	2.626	65.8	93.3	0
7/14/2023, 1:56:03 AM	0	2.626	65.8	93.5	0
7/14/2023, 2:06:03 AM	0	2.617	66	93.7	0
7/14/2023, 2:16:03 AM	0	2.626	66	93.7	0
7/14/2023, 2:26:03 AM	0	2.617	66	93.7	0
7/14/2023, 2:36:03 AM	0	2.617	65.8	93.7	0
7/14/2023, 2:46:03 AM	0	2.617	65.8	93.8	0
7/14/2023, 2:56:03 AM	0	2.617	65.8	94	0
7/14/2023, 3:06:03 AM	0	2.617	66	94.2	0
7/14/2023, 3:16:03 AM	0	2.617	66	94.3	0
7/14/2023, 3:26:03 AM	0	2.617	66	94.4	0
7/14/2023, 3:36:03 AM	0	2.617	66	94.4	0
7/14/2023, 3:46:03 AM	0	2.617	66.2	94.5	0
7/14/2023, 3:56:03 AM	0	2.617	66	94.4	0
7/14/2023, 4:06:03 AM	0	2.617	66	94.4	0
7/14/2023, 4:16:03 AM	0	2.617	66	94.3	0
7/14/2023, 4:26:03 AM	0	2.617	65.8	94.3	0
7/14/2023, 4:36:03 AM	0	2.617	65.7	94.1	0
7/14/2023, 4:46:03 AM	0	2.617	65.5	94	0
7/14/2023, 4:56:03 AM	0	2.617	65.3	93.8	0
7/14/2023, 5:06:03 AM	0	2.617	65.3	93.8	0
7/14/2023, 5:16:03 AM	0	2.617	65.1	93.8	0
7/14/2023, 5:26:03 AM	0	2.617	64.9	93.9	0
7/14/2023, 5:36:03 AM	0	2.617	64.8	93.8	0
7/14/2023, 5:46:03 AM	0	2.617	64.6	93.8	0
7/14/2023, 5:56:03 AM	0	2.617	64.4	93.8	0
7/14/2023, 6:06:03 AM	0	2.617	64.4	93.8	0
7/14/2023, 6:16:03 AM	0	2.617	64.2	93.8	0
7/14/2023, 6:26:03 AM	0	2.617	64	93.9	0
7/14/2023, 6:36:03 AM	0	2.617	64	94	0
7/14/2023, 6:46:03 AM	0	2.617	64	94.2	0
7/14/2023, 6:56:03 AM	0	2.617	64.2	94.4	0
7/14/2023, 7:06:03 AM	0	2.617	64.4	94.6	0
7/14/2023, 7:16:03 AM	0	2.617	64.8	94.8	0
7/14/2023, 7:26:03 AM	0	2.608	65.1	95	0
7/14/2023, 7:36:03 AM	0	2.617	65.5	95.2	0
7/14/2023, 7:46:03 AM	0	2.608	65.8	95.3	0
7/14/2023, 7:56:03 AM	0	2.608	66.4	95.2	0
7/14/2023, 8:06:03 AM	0	2.608	67.1	94.9	0
7/14/2023, 8:16:03 AM	0	2.608	67.8	94.3	0
7/14/2023, 8:26:03 AM	0	2.617	68.4	93.5	0
7/14/2023, 8:36:03 AM	0	2.617	68.5	92.6	0
7/14/2023, 8:46:03 AM	0	2.617	68.7	91.9	0
7/14/2023, 8:56:03 AM	0	2.617	68.9	91.3	0
7/14/2023, 9:06:03 AM	0	2.617	68.9	91	0
7/14/2023, 9:16:03 AM	0	2.617	69.1	90.8	0
7/14/2023, 9:26:03 AM	0	2.617	69.3	90.4	0
7/14/2023, 9:36:03 AM	0	2.617	69.4	89.7	0
7/14/2023, 9:46:03 AM	0	2.617	69.6	89.1	0
7/14/2023, 9:56:03 AM	0	2.617	70	88.3	0
7/14/2023, 10:06:03 AM	0	2.617	70.2	87.5	0
7/14/2023, 10:16:03 AM	0	2.617	70.3	86.5	0
7/14/2023, 10:26:03 AM	0	2.617	70.7	85.5	0
7/14/2023, 10:36:03 AM	0	2.617	70.9	85.3	0
7/14/2023, 10:46:03 AM	0	2.617	71.2	84.4	0
7/14/2023, 10:56:03 AM	0	2.617	71.6	83.4	0

South Monitoring Station

Time Stamp	H_2S (ppb)	Battery (Volts)	Temperature (°F)	Humidity (%)	1-Hour Average (ppb)
7/14/2023, 11:06:03 AM	0	2.617	72	82.3	0
7/14/2023, 11:16:03 AM	0	2.617	72.3	81.5	0
7/14/2023, 11:26:03 AM	0	2.617	72.7	80.4	0
7/14/2023, 11:36:03 AM	0	2.617	73	79.6	0
7/14/2023, 11:46:03 AM	0	2.617	73.4	78.9	0
7/14/2023, 11:56:03 AM	0	2.617	73.6	78.2	0
7/14/2023, 12:06:03 PM	0	2.617	73.9	78	0
7/14/2023, 12:16:03 PM	0	2.617	74.5	77.5	0
7/14/2023, 12:26:03 PM	0	2.617	74.7	76.6	0
7/14/2023, 12:36:03 PM	0	2.617	75	76.5	0
7/14/2023, 12:46:03 PM	0	2.617	75.4	77	0
7/14/2023, 12:56:03 PM	0	2.617	75.6	76.6	0
7/14/2023, 1:06:03 PM	0	2.617	75.9	76.4	0
7/14/2023, 1:16:03 PM	0	2.617	76.3	76.1	0
7/14/2023, 1:26:03 PM	0	2.617	76.5	75.7	0
7/14/2023, 1:36:03 PM	0	2.617	76.5	76.1	0
7/14/2023, 1:46:03 PM	0	2.617	76.6	76.7	0
7/14/2023, 1:56:03 PM	0	2.617	76.6	76.6	0
7/14/2023, 2:06:03 PM	0	2.617	76.8	77.3	0
7/14/2023, 2:16:03 PM	0	2.617	76.8	76.7	0
7/14/2023, 2:26:03 PM	0	2.626	77.2	76.4	0
7/14/2023, 2:36:03 PM	0	2.626	77.5	75.9	0
7/14/2023, 2:46:03 PM	0	2.626	77.9	76	0
7/14/2023, 2:56:03 PM	0	2.626	78.3	76.1	0
7/14/2023, 3:06:03 PM	0	2.626	78.6	75.5	0
7/14/2023, 3:16:03 PM	0	2.626	78.8	76.1	0
7/14/2023, 3:26:03 PM	0	2.626	79	75.6	0
7/14/2023, 3:36:03 PM	0	2.626	79	76.6	0
7/14/2023, 3:46:03 PM	0	2.626	79	76.2	0
7/14/2023, 3:56:03 PM	0	2.626	79	76.1	0
7/14/2023, 4:06:03 PM	0	2.626	78.8	75.9	0
7/14/2023, 4:16:03 PM	0	2.626	78.6	75.9	0
7/14/2023, 4:26:03 PM	0	2.626	78.6	75.8	0
7/14/2023, 4:36:03 PM	0	2.626	78.4	75.5	0
7/14/2023, 4:46:03 PM	0	2.626	78.4	75.6	0
7/14/2023, 4:56:03 PM	0	2.626	78.4	75.6	0
7/14/2023, 5:06:03 PM	0	2.626	78.4	75.6	0
7/14/2023, 5:16:03 PM	0	2.626	78.3	75.5	0
7/14/2023, 5:26:03 PM	0	2.626	78.3	75.6	0
7/14/2023, 5:36:03 PM	0	2.626	78.3	75.2	0
7/14/2023, 5:46:03 PM	0	2.626	78.1	75.3	0
7/14/2023, 5:56:03 PM	0	2.626	78.1	75.3	0
7/14/2023, 6:06:03 PM	0	2.626	77.9	75	0
7/14/2023, 6:16:03 PM	0	2.626	77.9	75	0
7/14/2023, 6:26:03 PM	0	2.626	77.7	75	0
7/14/2023, 6:36:03 PM	0	2.626	77.7	74.8	0
7/14/2023, 6:46:03 PM	0	2.626	77.5	74.7	0
7/14/2023, 6:56:03 PM	0	2.626	77.2	74.4	0
7/14/2023, 7:06:03 PM	0	2.626	76.8	74.4	0
7/14/2023, 7:16:03 PM	0	2.626	76.8	74.3	0
7/14/2023, 7:26:03 PM	0	2.626	76.5	74.3	0
7/14/2023, 7:36:03 PM	0	2.626	76.1	74.7	0
7/14/2023, 7:46:03 PM	0	2.626	75.9	74.9	0
7/14/2023, 7:56:03 PM	0	2.626	75.6	75.1	0
7/14/2023, 8:06:03 PM	0	2.626	75.2	75.4	0
7/14/2023, 8:16:03 PM	0	2.626	74.8	75.7	0
7/14/2023, 8:26:03 PM	0	2.626	74.5	76.4	0

South Monitoring Station

Time Stamp	H_2S (ppb)	Battery (Volts)	Temperature (°F)	Humidity (%)	1-Hour Average (ppb)
7/14/2023, 8:36:03 PM	0	2.626	73.9	77.5	0
7/14/2023, 8:46:03 PM	0	2.626	73.2	77.8	0
7/14/2023, 8:56:03 PM	0	2.626	72.9	78.7	0
7/14/2023, 9:06:03 PM	0	2.617	72.3	79.7	0
7/14/2023, 9:16:03 PM	0	2.617	71.8	80.5	0
7/14/2023, 9:26:03 PM	0	2.617	71.2	81.5	0
7/14/2023, 9:36:03 PM	0	2.617	70.9	82.3	0
7/14/2023, 9:46:03 PM	0	2.617	70.5	83	0
7/14/2023, 9:56:03 PM	0	2.617	70	83.6	0
7/14/2023, 10:06:03 PM	0	2.617	69.6	84.2	0
7/14/2023, 10:16:03 PM	0	2.617	69.4	84.6	0
7/14/2023, 10:26:03 PM	0	2.617	69.1	85.1	0
7/14/2023, 10:36:03 PM	0	2.617	68.7	85.6	0
7/14/2023, 10:46:03 PM	0	2.617	68.5	86	0
7/14/2023, 10:56:03 PM	0	2.617	68.2	86.5	0
7/14/2023, 11:06:03 PM	0	2.617	68	87	0
7/14/2023, 11:16:03 PM	0	2.617	67.8	87.2	0
7/14/2023, 11:26:03 PM	0	2.617	67.6	87.4	0
7/14/2023, 11:36:03 PM	0	2.617	67.3	87.7	0
7/14/2023, 11:46:03 PM	0	2.617	67.1	88.1	0
7/14/2023, 11:56:03 PM	0	2.617	66.9	88.3	0
7/15/2023, 12:06:03 AM	0	2.608	66.7	88.5	0
7/15/2023, 12:16:03 AM	0	2.608	66.6	88.8	0
7/15/2023, 12:26:03 AM	0	2.608	66.4	89.2	0
7/15/2023, 12:36:03 AM	0	2.608	66.2	89.6	0
7/15/2023, 12:46:03 AM	0	2.608	66	89.9	0
7/15/2023, 12:56:03 AM	0	2.608	66	90.3	0
7/15/2023, 1:06:03 AM	0	2.608	66	90.6	0
7/15/2023, 1:16:03 AM	0	2.608	65.8	90.8	0
7/15/2023, 1:26:03 AM	0	2.608	65.8	91.1	0
7/15/2023, 1:36:03 AM	0	2.608	65.7	91.2	0
7/15/2023, 1:46:03 AM	0	2.608	65.7	91.4	0
7/15/2023, 1:56:03 AM	0	2.608	65.5	91.5	0
7/15/2023, 2:06:03 AM	0	2.608	65.3	91.6	0
7/15/2023, 2:16:03 AM	0	2.608	65.3	91.8	0
7/15/2023, 2:26:03 AM	0	2.608	65.1	92	0
7/15/2023, 2:36:03 AM	0	2.608	65.1	92.2	0
7/15/2023, 2:46:03 AM	0	2.608	65.1	92.3	0
7/15/2023, 2:56:03 AM	0	2.608	65.1	92.4	0
7/15/2023, 3:06:03 AM	0	2.608	64.9	92.5	0
7/15/2023, 3:16:03 AM	0	2.6	64.9	92.5	0
7/15/2023, 3:26:03 AM	0	2.6	64.8	92.6	0
7/15/2023, 3:36:03 AM	0	2.6	64.8	92.7	0
7/15/2023, 3:46:03 AM	0	2.6	64.8	93	0
7/15/2023, 3:56:03 AM	0	2.6	64.8	93.1	0
7/15/2023, 4:06:03 AM	0	2.6	64.8	93.3	0
7/15/2023, 4:16:03 AM	0	2.6	64.6	93.4	0
7/15/2023, 4:26:03 AM	0	2.6	64.6	93.4	0
7/15/2023, 4:36:03 AM	0	2.6	64.6	93.5	0
7/15/2023, 4:46:03 AM	0	2.6	64.4	93.5	0
7/15/2023, 4:56:03 AM	0	2.6	64.4	93.6	0
7/15/2023, 5:06:03 AM	0	2.6	64.2	93.6	0
7/15/2023, 5:16:03 AM	0	2.6	64.2	93.7	0
7/15/2023, 5:26:03 AM	0	2.6	64.2	93.7	0
7/15/2023, 5:36:03 AM	0	2.6	64	93.8	0
7/15/2023, 5:46:03 AM	0	2.6	64	93.8	0
7/15/2023, 5:56:03 AM	0	2.6	64	93.9	0

South Monitoring Station

Time Stamp	H_2S (ppb)	Battery (Volts)	Temperature (°F)	Humidity (%)	1-Hour Average (ppb)
7/15/2023, 6:06:03 AM	0	2.6	63.9	93.9	0
7/15/2023, 6:16:03 AM	0	2.6	63.9	93.9	0
7/15/2023, 6:26:03 AM	0	2.6	63.9	94	0
7/15/2023, 6:36:03 AM	0	2.6	63.9	94.2	0
7/15/2023, 6:46:03 AM	0	2.6	64	94.4	0
7/15/2023, 6:56:03 AM	0	2.6	64.2	94.6	0
7/15/2023, 7:06:03 AM	0	2.6	64.4	94.8	0
7/15/2023, 7:16:03 AM	0	2.6	64.6	95.2	0
7/15/2023, 7:26:03 AM	0	2.6	65.1	95.5	0
7/15/2023, 7:36:03 AM	0	2.6	65.5	95.7	0
7/15/2023, 7:46:03 AM	0	2.6	65.8	95.9	0
7/15/2023, 7:56:03 AM	0	2.6	66.2	96	0
7/15/2023, 8:06:03 AM	0	2.6	66.7	96.2	0
7/15/2023, 8:16:03 AM	0	2.6	67.3	96.3	0
7/15/2023, 8:26:03 AM	0	2.6	67.8	96.5	0
7/15/2023, 8:36:03 AM	0	2.6	68.4	96.5	0
7/15/2023, 8:46:03 AM	0	2.6	68.7	96.4	0
7/15/2023, 8:56:03 AM	0	2.6	69.1	96.3	0
7/15/2023, 9:06:03 AM	0	2.6	69.6	96.3	0
7/15/2023, 9:16:03 AM	0	2.6	70	96.2	0
7/15/2023, 9:26:03 AM	0	2.6	70.5	96.1	0
7/15/2023, 9:36:03 AM	0	2.6	71.1	96	0
7/15/2023, 9:46:03 AM	0	2.6	71.8	95.6	0
7/15/2023, 9:56:03 AM	0	2.6	72.5	95.2	0
7/15/2023, 10:06:03 AM	0	2.6	73.2	94.8	0
7/15/2023, 10:16:03 AM	0	2.6	73.9	94.2	0
7/15/2023, 10:26:03 AM	0	2.6	74.5	93.9	0
7/15/2023, 10:36:03 AM	0	2.6	75	93.4	0
7/15/2023, 10:46:03 AM	0	2.6	75.7	92	0
7/15/2023, 10:56:03 AM	0	2.6	76.3	91.2	0
7/15/2023, 11:06:03 AM	0	2.6	76.8	90.1	0
7/15/2023, 11:16:03 AM	0	2.6	77.2	89.2	0
7/15/2023, 11:26:03 AM	0	2.608	77.5	87.9	0
7/15/2023, 11:36:03 AM	0	2.608	77.7	87.8	0
7/15/2023, 11:46:03 AM	0	2.608	77.9	87.9	0
7/15/2023, 11:56:03 AM	0	2.608	78.1	88	0
7/15/2023, 12:06:03 PM	0	2.608	78.3	87.7	0
7/15/2023, 12:16:03 PM	0	2.608	78.6	87.1	0
7/15/2023, 12:26:03 PM	0	2.608	78.8	86.5	0
7/15/2023, 12:36:03 PM	0	2.608	79.2	85.4	0
7/15/2023, 12:46:03 PM	0	2.608	79.5	84.7	0
7/15/2023, 12:56:03 PM	0	2.608	79.9	84.7	0
7/15/2023, 1:06:03 PM	0	2.608	80.2	83.6	0
7/15/2023, 1:16:03 PM	0	2.608	80.6	83	0
7/15/2023, 1:26:03 PM	0	2.608	81	82.6	0
7/15/2023, 1:36:03 PM	0	2.608	81.1	82	0
7/15/2023, 1:46:03 PM	0	2.608	81.1	81.1	0
7/15/2023, 1:56:03 PM	0	2.608	81.3	81.2	0
7/15/2023, 2:06:03 PM	0	2.608	81.5	80.1	0
7/15/2023, 2:16:03 PM	0	2.617	81.9	80.5	0
7/15/2023, 2:26:03 PM	0	2.617	82.2	79.9	0
7/15/2023, 2:36:03 PM	0	2.617	82.8	79.5	0
7/15/2023, 2:46:03 PM	0	2.617	82.9	78.8	0
7/15/2023, 2:56:03 PM	0	2.617	82.9	78.6	0
7/15/2023, 3:06:03 PM	0	2.617	83.3	78.5	0
7/15/2023, 3:16:03 PM	0	2.617	83.5	77.9	0
7/15/2023, 3:26:03 PM	0	2.617	83.7	77	0

South Monitoring Station

Time Stamp	H_2S (ppb)	Battery (Volts)	Temperature (°F)	Humidity (%)	1-Hour Average (ppb)
7/15/2023, 3:36:03 PM	0	2.617	83.8	78.2	0
7/15/2023, 3:46:03 PM	0	2.617	84	77.9	0
7/15/2023, 3:56:03 PM	0	2.617	84	76.8	0
7/15/2023, 4:06:03 PM	0	2.617	84.2	76.7	0
7/15/2023, 4:16:03 PM	0	2.617	84.4	76.2	0
7/15/2023, 4:26:03 PM	0	2.617	84.4	76.2	0
7/15/2023, 4:36:03 PM	0	2.617	84.4	76.1	0
7/15/2023, 4:46:03 PM	0	2.617	84.4	76.6	0
7/15/2023, 4:56:03 PM	0	2.617	84.2	77.1	0
7/15/2023, 5:06:03 PM	0	2.617	83.8	78.3	0
7/15/2023, 5:16:03 PM	0	2.617	83.5	79.3	0
7/15/2023, 5:26:03 PM	0	2.617	82.8	79.2	0
7/15/2023, 5:36:03 PM	0	2.617	82.2	78.1	0
7/15/2023, 5:46:03 PM	0	2.617	81.1	78.4	0
7/15/2023, 5:56:03 PM	0	2.617	79.5	79.5	0
7/15/2023, 6:06:03 PM	0	2.617	77.9	80.8	0
7/15/2023, 6:16:03 PM	0	2.617	76.8	82.1	0
7/15/2023, 6:26:03 PM	0	2.617	75.7	83.3	0
7/15/2023, 6:36:03 PM	0	2.617	74.8	84.4	0
7/15/2023, 6:46:03 PM	0	2.617	74.3	85.3	0
7/15/2023, 6:56:03 PM	0	2.617	73.8	86	0
7/15/2023, 7:06:03 PM	0	2.617	73.2	86.7	0
7/15/2023, 7:16:03 PM	0	2.617	72.9	87.4	0
7/15/2023, 7:26:03 PM	0	2.617	72.5	88.1	0
7/15/2023, 7:36:03 PM	0	2.608	72.1	88.8	0
7/15/2023, 7:46:03 PM	0	2.608	72	89.3	0
7/15/2023, 7:56:03 PM	0	2.608	71.6	89.6	0
7/15/2023, 8:06:03 PM	0	2.608	71.4	89.7	0
7/15/2023, 8:16:03 PM	0	2.608	70.9	89.9	0
7/15/2023, 8:26:03 PM	0	2.608	70.5	90.1	0
7/15/2023, 8:36:03 PM	0	2.608	70.2	90.5	0
7/15/2023, 8:46:03 PM	0	2.608	70	90.8	0
7/15/2023, 8:56:03 PM	0	2.608	69.8	91.3	0
7/15/2023, 9:06:03 PM	0	2.608	69.6	91.7	0
7/15/2023, 9:16:03 PM	0	2.608	69.4	92.1	0
7/15/2023, 9:26:03 PM	0	2.608	69.4	92.4	0
7/15/2023, 9:36:03 PM	0	2.608	69.3	92.8	0
7/15/2023, 9:46:03 PM	0	2.608	69.3	93.1	0
7/15/2023, 9:56:03 PM	0	2.6	69.1	93.3	0
7/15/2023, 10:06:03 PM	0	2.6	69.1	93.6	0
7/15/2023, 10:16:03 PM	0	2.6	69.1	93.8	0
7/15/2023, 10:26:03 PM	0	2.6	69.1	94.1	0
7/15/2023, 10:36:03 PM	0	2.6	69.1	94.3	0
7/15/2023, 10:46:03 PM	0	2.6	68.9	94.5	0
7/15/2023, 10:56:03 PM	0	2.6	68.9	94.7	0
7/15/2023, 11:06:03 PM	0	2.6	68.9	94.9	0
7/15/2023, 11:16:03 PM	0	2.6	68.9	95.1	0
7/15/2023, 11:26:03 PM	0	2.6	68.9	95.3	0
7/15/2023, 11:36:03 PM	0	2.6	68.9	95.4	0
7/15/2023, 11:46:03 PM	0	2.6	68.9	95.5	0
7/15/2023, 11:56:03 PM	0	2.6	68.9	95.7	0
7/16/2023, 12:06:03 AM	0	2.6	68.9	95.8	0
7/16/2023, 12:16:03 AM	0	2.6	69.1	96	0
7/16/2023, 12:26:03 AM	0	2.6	69.1	96	0
7/16/2023, 12:36:03 AM	0	2.6	69.1	96.2	0
7/16/2023, 12:46:03 AM	0	2.6	69.1	96.2	0
7/16/2023, 12:56:03 AM	0	2.6	68.9	96.3	0

South Monitoring Station

Time Stamp	H_2S (ppb)	Battery (Volts)	Temperature (°F)	Humidity (%)	1-Hour Average (ppb)
7/16/2023, 1:06:03 AM	0	2.6	68.9	96.3	0
7/16/2023, 1:16:03 AM	0	2.6	68.9	96.4	0
7/16/2023, 1:26:03 AM	0	2.6	68.9	96.4	0
7/16/2023, 1:36:03 AM	0	2.6	68.9	96.5	0
7/16/2023, 1:46:03 AM	0	2.6	68.9	96.5	0
7/16/2023, 1:56:03 AM	0	2.6	68.9	96.6	0
7/16/2023, 2:06:03 AM	0	2.6	68.9	96.7	0
7/16/2023, 2:16:03 AM	0	2.6	69.1	96.8	0
7/16/2023, 2:26:03 AM	0	2.591	69.1	96.8	0
7/16/2023, 2:36:03 AM	0	2.591	69.1	96.9	0
7/16/2023, 2:46:03 AM	0	2.591	68.9	96.9	0
7/16/2023, 2:56:03 AM	0	2.591	68.9	96.9	0
7/16/2023, 3:06:03 AM	0	2.591	68.9	96.9	0
7/16/2023, 3:16:03 AM	0	2.591	68.7	96.8	0
7/16/2023, 3:26:03 AM	0	2.591	68.7	96.8	0
7/16/2023, 3:36:03 AM	0	2.591	68.5	96.7	0
7/16/2023, 3:46:03 AM	0	2.591	68.5	96.7	0
7/16/2023, 3:56:03 AM	0	2.591	68.4	96.7	0
7/16/2023, 4:06:03 AM	0	2.591	68.4	96.7	0
7/16/2023, 4:16:03 AM	0	2.591	68.2	96.7	0
7/16/2023, 4:26:03 AM	0	2.591	68.2	96.6	0
7/16/2023, 4:36:03 AM	0	2.591	68	96.6	0
7/16/2023, 4:46:03 AM	0	2.591	68	96.7	0
7/16/2023, 4:56:03 AM	0	2.591	68	96.7	0
7/16/2023, 5:06:03 AM	0	2.591	68	96.8	0
7/16/2023, 5:16:03 AM	0	2.591	68	96.9	0
7/16/2023, 5:26:03 AM	0	2.591	68	96.9	0
7/16/2023, 5:36:03 AM	0	2.591	68	97	0
7/16/2023, 5:46:03 AM	0	2.591	67.8	97	0
7/16/2023, 5:56:03 AM	0	2.591	67.8	97	0
7/16/2023, 6:06:03 AM	0	2.591	67.8	97	0
7/16/2023, 6:16:03 AM	0	2.591	67.8	97.1	0
7/16/2023, 6:26:03 AM	0	2.591	67.8	97.1	0
7/16/2023, 6:36:03 AM	0	2.591	67.8	97.2	0
7/16/2023, 6:46:03 AM	0	2.591	68	97.3	0
7/16/2023, 6:56:03 AM	0	2.591	68	97.4	0
7/16/2023, 7:06:03 AM	0	2.591	68	97.4	0
7/16/2023, 7:16:03 AM	0	2.591	68	97.5	0
7/16/2023, 7:26:03 AM	0	2.591	68.2	97.6	0
7/16/2023, 7:36:03 AM	0	2.591	68.2	97.6	0
7/16/2023, 7:46:03 AM	0	2.591	68.2	97.6	0
7/16/2023, 7:56:03 AM	0	2.591	68.2	97.7	0
7/16/2023, 8:06:03 AM	0	2.591	68.4	97.8	0
7/16/2023, 8:16:03 AM	0	2.591	68.5	97.8	0
7/16/2023, 8:26:03 AM	0	2.591	68.5	98	0
7/16/2023, 8:36:03 AM	0	2.591	68.7	98	0
7/16/2023, 8:46:03 AM	0	2.582	69.1	98.2	0
7/16/2023, 8:56:03 AM	0	2.582	69.4	98.3	0
7/16/2023, 9:06:03 AM	0	2.582	69.6	98.5	0
7/16/2023, 9:16:03 AM	0	2.591	69.8	98.6	0
7/16/2023, 9:26:03 AM	0	2.582	70	98.7	0
7/16/2023, 9:36:03 AM	0	2.591	70.2	98.7	0
7/16/2023, 9:46:03 AM	0	2.591	70.3	98.7	0
7/16/2023, 9:56:03 AM	0	2.582	70.5	98.7	0
7/16/2023, 10:06:03 AM	0	2.591	70.7	98.7	0
7/16/2023, 10:16:03 AM	0	2.591	70.9	98.7	0
7/16/2023, 10:26:03 AM	0	2.591	70.9	98.7	0

South Monitoring Station

Time Stamp	H_2S (ppb)	Battery (Volts)	Temperature (°F)	Humidity (%)	1-Hour Average (ppb)
7/16/2023, 10:36:03 AM	0	2.582	71.1	98.7	0
7/16/2023, 10:46:03 AM	0	2.591	71.2	98.6	0
7/16/2023, 10:56:03 AM	0	2.591	71.2	98.4	0
7/16/2023, 11:06:03 AM	0	2.591	71.4	98.4	0
7/16/2023, 11:16:03 AM	0	2.591	71.4	98.2	0
7/16/2023, 11:26:03 AM	0	2.591	71.6	98	0
7/16/2023, 11:36:03 AM	0	2.591	71.6	97.9	0
7/16/2023, 11:46:03 AM	0	2.591	71.8	97.8	0
7/16/2023, 11:56:03 AM	0	2.591	72	97.7	0
7/16/2023, 12:06:03 PM	0	2.591	72.1	97.4	0
7/16/2023, 12:16:03 PM	0	2.591	72.7	97.4	0
7/16/2023, 12:26:03 PM	0	2.591	73	97	0
7/16/2023, 12:36:03 PM	0	2.591	73	96.4	0
7/16/2023, 12:46:03 PM	0	2.591	72.9	95.9	0
7/16/2023, 12:56:03 PM	0	2.591	72.7	95.7	0
7/16/2023, 1:06:03 PM	0	2.591	72.7	95.5	0
7/16/2023, 1:16:03 PM	0	2.591	72.5	95.4	0
7/16/2023, 1:26:03 PM	0	2.591	72.5	95.2	0
7/16/2023, 1:36:03 PM	0	2.591	72.7	95	0
7/16/2023, 1:46:03 PM	0	2.591	72.7	95	0
7/16/2023, 1:56:03 PM	0	2.591	73	95.1	0
7/16/2023, 2:06:03 PM	0	2.591	73.2	95.1	0
7/16/2023, 2:16:03 PM	0	2.591	73.4	94.8	0
7/16/2023, 2:26:03 PM	0	2.591	73.2	94.7	0
7/16/2023, 2:36:03 PM	0	2.591	73.4	94.6	0
7/16/2023, 2:46:03 PM	0	2.591	73.8	94.4	0
7/16/2023, 2:56:03 PM	0	2.591	74.1	94.3	0
7/16/2023, 3:06:03 PM	0	2.591	74.5	94.1	0
7/16/2023, 3:16:03 PM	0	2.591	74.7	93.9	0
7/16/2023, 3:26:03 PM	0	2.591	75	94	0
7/16/2023, 3:36:03 PM	0	2.591	75.2	93.9	0
7/16/2023, 3:46:03 PM	0	2.591	75.4	93.4	0
7/16/2023, 3:56:03 PM	0	2.591	75.7	93	0
7/16/2023, 4:06:03 PM	0	2.591	75.7	92.3	0
7/16/2023, 4:16:03 PM	0	2.591	75.9	92.2	0
7/16/2023, 4:26:03 PM	0	2.591	76.1	91.7	0
7/16/2023, 4:36:03 PM	0	2.591	76.3	91.5	0
7/16/2023, 4:46:03 PM	0	2.591	76.3	91.7	0
7/16/2023, 4:56:03 PM	0	2.591	76.3	91.4	0
7/16/2023, 5:06:03 PM	0	2.591	76.5	91.7	0
7/16/2023, 5:16:03 PM	0	2.591	76.5	91.9	0
7/16/2023, 5:26:03 PM	0	2.591	76.6	91.6	0
7/16/2023, 5:36:03 PM	0	2.591	76.6	91.4	0
7/16/2023, 5:46:03 PM	0	2.591	76.8	91	0
7/16/2023, 5:56:03 PM	0	2.591	76.8	90.8	0
7/16/2023, 6:06:03 PM	0	2.591	76.8	90.7	0
7/16/2023, 6:16:03 PM	0	2.591	76.8	90.5	0
7/16/2023, 6:26:03 PM	0	2.591	76.8	90.5	0
7/16/2023, 6:36:03 PM	0	2.591	76.8	90.5	0
7/16/2023, 6:46:03 PM	0	2.591	76.8	90.8	0
7/16/2023, 6:56:03 PM	0	2.591	76.8	91.3	0
7/16/2023, 7:06:03 PM	0	2.591	76.6	91.8	0
7/16/2023, 7:16:03 PM	0	2.591	76.5	92.2	0
7/16/2023, 7:26:03 PM	0	2.591	76.3	91.8	0
7/16/2023, 7:36:03 PM	0	2.591	76.1	91.7	0
7/16/2023, 7:46:03 PM	0	2.591	75.7	91.7	0
7/16/2023, 7:56:03 PM	0	2.591	75.6	92	0

South Monitoring Station

Time Stamp	H_2S (ppb)	Battery (Volts)	Temperature (°F)	Humidity (%)	1-Hour Average (ppb)
7/16/2023, 8:06:03 PM	0	2.591	75.4	92.4	0
7/16/2023, 8:16:03 PM	0	2.591	75.2	92.6	0
7/16/2023, 8:26:03 PM	0	2.591	75	92.8	0
7/16/2023, 8:36:03 PM	0	2.591	74.7	92.6	0
7/16/2023, 8:46:03 PM	0	2.591	74.3	91.9	0
7/16/2023, 8:56:03 PM	0	2.591	73.9	91.3	0
7/16/2023, 9:06:03 PM	0	2.591	73.4	90.8	0
7/16/2023, 9:16:03 PM	0	2.591	73	90.3	0
7/16/2023, 9:26:03 PM	0	2.591	72.5	90.2	0
7/16/2023, 9:36:03 PM	0	2.591	72	90.1	0
7/16/2023, 9:46:03 PM	0	2.591	71.4	90.3	0
7/16/2023, 9:56:03 PM	0	2.591	71.1	90.4	0
7/16/2023, 10:06:03 PM	0	2.591	70.7	90.4	0
7/16/2023, 10:16:03 PM	0	2.591	70.2	90.5	0
7/16/2023, 10:26:03 PM	0	2.591	70	90.7	0
7/16/2023, 10:36:03 PM	0	2.582	69.6	91.1	0
7/16/2023, 10:46:03 PM	0	2.582	69.3	91.3	0
7/16/2023, 10:56:03 PM	0	2.582	69.1	91.5	0
7/16/2023, 11:06:03 PM	0	2.582	68.9	91.6	0
7/16/2023, 11:16:03 PM	0	2.582	68.5	91.9	0
7/16/2023, 11:26:03 PM	0	2.582	68.4	92.1	0
7/16/2023, 11:36:03 PM	0	2.582	68.4	92.3	0
7/16/2023, 11:46:03 PM	0	2.582	68.2	92.4	0
7/16/2023, 11:56:03 PM	0	2.582	68	92.6	0
7/17/2023, 12:06:03 AM	0	2.582	68	92.8	0
7/17/2023, 12:16:03 AM	0	2.582	68	92.9	0
7/17/2023, 12:26:03 AM	0	2.582	68	93	0
7/17/2023, 12:36:03 AM	0	2.582	68	93.1	0
7/17/2023, 12:46:03 AM	0	2.582	68	93.2	0
7/17/2023, 12:56:03 AM	0	2.582	68	93.1	0
7/17/2023, 1:06:03 AM	0	2.582	67.8	93	0
7/17/2023, 1:16:03 AM	0	2.582	67.8	93.1	0
7/17/2023, 1:26:03 AM	0	2.582	67.8	93.2	0
7/17/2023, 1:36:03 AM	0	2.582	67.8	93.1	0
7/17/2023, 1:46:03 AM	0	2.582	67.8	92.9	0
7/17/2023, 1:56:03 AM	0	2.573	67.8	92.7	0
7/17/2023, 2:06:03 AM	0	2.573	67.6	92.5	0
7/17/2023, 2:16:03 AM	0	2.573	67.6	92.4	0
7/17/2023, 2:26:03 AM	0	2.573	67.5	92.3	0
7/17/2023, 2:36:03 AM	0	2.573	67.5	92.4	0
7/17/2023, 2:46:03 AM	0	2.573	67.3	92.4	0
7/17/2023, 2:56:03 AM	0	2.573	67.3	92.3	0
7/17/2023, 3:06:03 AM	0	2.573	67.1	92.3	0
7/17/2023, 3:16:03 AM	0	2.573	67.1	92.3	0
7/17/2023, 3:26:03 AM	0	2.573	66.9	92.3	0
7/17/2023, 3:36:03 AM	0	2.573	66.7	92.3	0
7/17/2023, 3:46:03 AM	0	2.573	66.7	92.2	0
7/17/2023, 3:56:03 AM	0	2.573	66.6	92.3	0
7/17/2023, 4:06:03 AM	0	2.573	66.6	92.5	0
7/17/2023, 4:16:03 AM	0	2.573	66.4	92.5	0
7/17/2023, 4:26:03 AM	0	2.573	66.4	92.5	0
7/17/2023, 4:36:03 AM	0	2.573	66.4	92.5	0
7/17/2023, 4:46:03 AM	0	2.573	66.2	92.6	0
7/17/2023, 4:56:03 AM	0	2.573	66	92.5	0
7/17/2023, 5:06:03 AM	0	2.573	66	92.5	0
7/17/2023, 5:16:03 AM	0	2.573	65.8	92.7	0
7/17/2023, 5:26:03 AM	0	2.573	65.8	93	0

South Monitoring Station

Time Stamp	H_2S (ppb)	Battery (Volts)	Temperature (°F)	Humidity (%)	1-Hour Average (ppb)
7/17/2023, 5:36:03 AM	0	2.573	65.8	93.4	0
7/17/2023, 5:46:03 AM	0	2.573	65.8	93.7	0
7/17/2023, 5:56:03 AM	0	2.573	65.8	93.9	0
7/17/2023, 6:06:03 AM	0	2.573	65.8	94	0
7/17/2023, 6:16:03 AM	0	2.573	65.8	94.1	0
7/17/2023, 6:26:03 AM	0	2.564	65.8	94.2	0
7/17/2023, 6:36:03 AM	0	2.573	65.8	94.4	0
7/17/2023, 6:46:03 AM	0	2.564	66	94.6	0
7/17/2023, 6:56:03 AM	0	2.564	66.2	94.8	0
7/17/2023, 7:06:03 AM	0	2.564	66.4	94.9	0
7/17/2023, 7:16:03 AM	0	2.564	66.6	95.1	0
7/17/2023, 7:26:03 AM	0	2.564	66.7	95.3	0
7/17/2023, 7:36:03 AM	0	2.564	67.1	95.5	0
7/17/2023, 7:46:03 AM	0	2.564	67.5	95.8	0
7/17/2023, 7:56:03 AM	0	2.564	68	95.8	0
7/17/2023, 8:06:03 AM	0	2.564	68.5	95.7	0
7/17/2023, 8:16:03 AM	0	2.564	69.3	95.4	0
7/17/2023, 8:26:03 AM	0	2.564	69.6	94.8	0
7/17/2023, 8:36:03 AM	0	2.564	70.2	94.1	0
7/17/2023, 8:46:03 AM	0	2.564	70.5	93.4	0
7/17/2023, 8:56:03 AM	0	2.564	70.7	93	0
7/17/2023, 9:06:03 AM	0	2.564	70.9	92.6	0
7/17/2023, 9:16:03 AM	0	2.564	71.1	92.4	0
7/17/2023, 9:26:03 AM	0	2.573	71.4	92	0
7/17/2023, 9:36:03 AM	0	2.573	71.6	91.2	0
7/17/2023, 9:46:03 AM	0	2.573	72	90.8	0
7/17/2023, 9:56:03 AM	0	2.573	72.3	90	0
7/17/2023, 10:06:03 AM	0	2.573	72.7	89.1	0
7/17/2023, 10:16:03 AM	0	2.573	73	88.2	0
7/17/2023, 10:32:36 AM	0	2.573	73.2	88.3	0
7/17/2023, 10:42:36 AM	0	3.171	77.4	86.7	0
7/17/2023, 10:52:36 AM	0	3.171	77	85	0
7/17/2023, 11:02:36 AM	0	3.171	76.8	84.3	0
7/17/2023, 11:12:36 AM	0	3.171	76.6	83.7	0
7/17/2023, 11:22:36 AM	0	3.162	76.6	83.5	0
7/17/2023, 11:32:36 AM	0	3.162	76.6	83	0
7/17/2023, 11:42:36 AM	0	3.162	76.6	83.2	0
7/17/2023, 11:52:36 AM	0	3.162	76.8	83	0
7/17/2023, 12:02:36 PM	0	3.162	76.8	82.2	0
7/17/2023, 12:12:36 PM	0	3.162	77	82.4	0
7/17/2023, 12:22:36 PM	0	3.153	77.2	81.5	0
7/17/2023, 12:32:36 PM	0	3.153	77.4	81.4	0
7/17/2023, 12:42:36 PM	0	3.153	77.5	80.2	0
7/17/2023, 12:52:36 PM	0	3.153	77.5	79.6	0
7/17/2023, 1:02:36 PM	0	3.153	77.7	80.2	0
7/17/2023, 1:12:36 PM	0	3.144	77.9	79.7	0
7/17/2023, 1:22:36 PM	0	3.144	78.1	79.9	0
7/17/2023, 1:32:36 PM	0	3.144	78.3	79.6	0
7/17/2023, 1:42:36 PM	0	3.144	78.4	80	0
7/17/2023, 1:52:36 PM	0	3.144	78.4	80.2	0
7/17/2023, 2:02:36 PM	0	3.135	78.6	79.4	0
7/17/2023, 2:12:36 PM	0	3.135	78.8	80.4	0
7/17/2023, 2:22:36 PM	0	3.135	79.2	79.5	0
7/17/2023, 2:32:36 PM	0	3.135	79.3	80.1	0
7/17/2023, 2:42:36 PM	0	3.135	79.5	79.9	0
7/17/2023, 2:52:36 PM	0	3.135	79.7	79.6	0
7/17/2023, 3:02:36 PM	0	3.127	79.9	79.3	0

South Monitoring Station

Time Stamp	H_2S (ppb)	Battery (Volts)	Temperature (°F)	Humidity (%)	1-Hour Average (ppb)
7/17/2023, 3:12:36 PM	0	3.127	79.7	79.5	0
7/17/2023, 3:22:36 PM	0	3.127	79.7	79.3	0
7/17/2023, 3:32:36 PM	0	3.127	79.7	79.4	0
7/17/2023, 3:42:36 PM	0	3.127	79.9	80.2	0
7/17/2023, 3:52:36 PM	0	3.127	79.9	80.6	0
7/17/2023, 4:02:36 PM	0	3.118	79.9	80.2	0
7/17/2023, 4:12:36 PM	0	3.118	79.9	80	0
7/17/2023, 4:22:36 PM	0	3.118	79.7	79.7	0
7/17/2023, 4:32:36 PM	0	3.118	79.7	80	0
7/17/2023, 4:42:36 PM	0	3.118	79.7	79.1	0
7/17/2023, 4:52:36 PM	0	3.118	79.7	78.8	0
7/17/2023, 5:02:36 PM	0	3.118	79.5	79.4	0
7/17/2023, 5:12:36 PM	0	3.109	79.3	79.6	0
7/17/2023, 5:22:36 PM	0	3.109	79.2	80.8	0
7/17/2023, 5:32:36 PM	0	3.109	79	82.1	0
7/17/2023, 5:42:36 PM	0	3.109	79	82.4	0
7/17/2023, 5:52:36 PM	0	3.109	78.8	82.9	0
7/17/2023, 6:02:36 PM	0	3.109	78.6	83.4	0
7/17/2023, 6:12:36 PM	0	3.109	78.4	83.7	0
7/17/2023, 6:22:36 PM	0	3.1	78.4	84.2	0
7/17/2023, 6:32:36 PM	0	3.1	78.3	84.3	0
7/17/2023, 6:42:36 PM	0	3.1	78.1	85.4	0
7/17/2023, 6:52:36 PM	0	3.1	77.9	86.3	0
7/17/2023, 7:02:36 PM	0	3.1	77.7	86.5	0
7/17/2023, 7:12:36 PM	0	3.1	77.5	86.9	0
7/17/2023, 7:22:36 PM	0	3.1	77.4	87.5	0
7/17/2023, 7:32:36 PM	0	3.091	77	88.4	0
7/17/2023, 7:42:36 PM	0	3.091	76.8	88.9	0
7/17/2023, 7:52:36 PM	0	3.091	76.8	89.4	0
7/17/2023, 8:02:36 PM	0	3.091	76.6	89.9	0
7/17/2023, 8:12:36 PM	0	3.091	76.3	89.9	0
7/17/2023, 8:22:36 PM	0	3.091	76.1	89.7	0
7/17/2023, 8:32:36 PM	0	3.091	75.9	89.7	0
7/17/2023, 8:42:36 PM	0	3.091	75.6	89.8	0
7/17/2023, 8:52:36 PM	0	3.083	75.2	90	0
7/17/2023, 9:02:36 PM	0	3.083	75	90.2	0
7/17/2023, 9:12:36 PM	0	3.083	74.7	90.3	0
7/17/2023, 9:22:36 PM	0	3.083	74.5	90.4	0
7/17/2023, 9:32:36 PM	0	3.083	74.3	90.5	0
7/17/2023, 9:42:36 PM	0	3.083	73.9	90.7	0
7/17/2023, 9:52:36 PM	0	3.083	73.8	90.8	0
7/17/2023, 10:02:36 PM	0	3.083	73.6	90.9	0
7/17/2023, 10:12:36 PM	0	3.074	73.4	90.8	0
7/17/2023, 10:22:36 PM	0	3.074	73.2	90.9	0
7/17/2023, 10:32:36 PM	0	3.074	73	91	0
7/17/2023, 10:42:36 PM	0	3.074	72.9	91.1	0
7/17/2023, 10:52:36 PM	0	3.074	72.9	91.3	0
7/17/2023, 11:02:36 PM	0	3.074	72.7	91.4	0
7/17/2023, 11:12:36 PM	0	3.074	72.5	91.6	0
7/17/2023, 11:22:36 PM	0	3.074	72.3	91.7	0
7/17/2023, 11:32:36 PM	0	3.074	72.1	91.6	0
7/17/2023, 11:42:36 PM	0	3.065	72	91.7	0
7/17/2023, 11:52:36 PM	0	3.065	71.8	91.6	0
7/18/2023, 12:02:36 AM	0	3.065	71.6	91.7	0
7/18/2023, 12:12:36 AM	0	3.065	71.4	91.8	0
7/18/2023, 12:22:36 AM	0	3.065	71.2	92	0
7/18/2023, 12:32:36 AM	0	3.065	71.1	92.3	0

South Monitoring Station

Time Stamp	H_2S (ppb)	Battery (Volts)	Temperature (°F)	Humidity (%)	1-Hour Average (ppb)
7/18/2023, 12:42:36 AM	0	3.065	71.1	92.5	0
7/18/2023, 12:52:36 AM	0	3.065	70.9	92.7	0
7/18/2023, 1:02:36 AM	0	3.065	70.7	92.9	0
7/18/2023, 1:12:36 AM	0	3.056	70.5	92.9	0
7/18/2023, 1:22:36 AM	0	3.056	70.5	93	0
7/18/2023, 1:32:36 AM	0	3.056	70.3	93.1	0
7/18/2023, 1:42:36 AM	0	3.056	70.2	93.2	0
7/18/2023, 1:52:36 AM	0	3.056	70	93.3	0
7/18/2023, 2:02:36 AM	0	3.056	70	93.3	0
7/18/2023, 2:12:36 AM	0	3.056	69.8	93.4	0
7/18/2023, 2:22:36 AM	0	3.056	69.8	93.5	0
7/18/2023, 2:32:36 AM	0	3.056	69.6	93.6	0
7/18/2023, 2:42:36 AM	0	3.048	69.6	93.7	0
7/18/2023, 2:52:36 AM	0	3.048	69.4	93.8	0
7/18/2023, 3:02:36 AM	0	3.048	69.4	93.9	0
7/18/2023, 3:12:36 AM	0	3.048	69.4	94	0
7/18/2023, 3:22:36 AM	0	3.048	69.3	93.8	0
7/18/2023, 3:32:36 AM	0	3.048	68.9	93.4	0
7/18/2023, 3:42:36 AM	0	3.048	68.5	93.2	0
7/18/2023, 3:52:36 AM	0	3.048	68.2	93.1	0
7/18/2023, 4:02:36 AM	0	3.048	68	93.1	0
7/18/2023, 4:12:36 AM	0	3.048	67.6	93.3	0
7/18/2023, 4:22:36 AM	0	3.039	67.5	93.5	0
7/18/2023, 4:32:36 AM	0	3.039	67.3	93.6	0
7/18/2023, 4:42:36 AM	0	3.039	67.1	93.7	0
7/18/2023, 4:52:36 AM	0	3.039	67.1	93.8	0
7/18/2023, 5:02:36 AM	0	3.039	66.9	93.9	0
7/18/2023, 5:12:36 AM	0	3.039	66.7	94.1	0
7/18/2023, 5:22:36 AM	0	3.039	66.6	94.2	0
7/18/2023, 5:32:36 AM	0	3.039	66.4	94.2	0
7/18/2023, 5:42:36 AM	0	3.039	66.2	94.1	0
7/18/2023, 5:52:36 AM	0	3.039	66.2	94.2	0
7/18/2023, 6:02:36 AM	0	3.03	66	94.3	0
7/18/2023, 6:12:36 AM	0	3.03	65.8	94.4	0
7/18/2023, 6:22:36 AM	0	3.03	65.7	94.5	0
7/18/2023, 6:32:36 AM	0	3.03	65.7	94.6	0
7/18/2023, 6:42:36 AM	0	3.03	65.7	94.8	0
7/18/2023, 6:52:36 AM	0	3.03	65.7	95	0
7/18/2023, 7:02:36 AM	0	3.03	65.8	95.3	0
7/18/2023, 7:12:36 AM	0	3.03	65.8	95.6	0
7/18/2023, 7:22:36 AM	0	3.03	66	95.7	0
7/18/2023, 7:32:36 AM	0	3.03	66	95.9	0
7/18/2023, 7:42:36 AM	0	3.021	66.2	96	0
7/18/2023, 7:52:36 AM	0	3.021	66.6	96.2	0
7/18/2023, 8:02:36 AM	0	3.021	66.7	96.3	0
7/18/2023, 8:12:36 AM	0	3.021	66.9	96.5	0
7/18/2023, 8:22:36 AM	0	3.021	67.1	96.7	0
7/18/2023, 8:32:36 AM	0	3.021	67.3	96.8	0
7/18/2023, 8:42:36 AM	0	3.021	67.5	97	0
7/18/2023, 8:52:36 AM	0	3.021	67.6	97.1	0
7/18/2023, 9:02:36 AM	0	3.021	67.8	97.2	0
7/18/2023, 9:12:36 AM	0	3.021	68	97.3	0
7/18/2023, 9:22:36 AM	0	3.021	68.2	97.4	0
7/18/2023, 9:32:36 AM	0	3.021	68.4	97.4	0
7/18/2023, 9:42:36 AM	0	3.012	68.5	97.4	0
7/18/2023, 9:52:36 AM	0	3.012	68.5	97.5	0
7/18/2023, 10:02:36 AM	0	3.012	68.7	97.4	0

South Monitoring Station

Time Stamp	H_2S (ppb)	Battery (Volts)	Temperature (°F)	Humidity (%)	1-Hour Average (ppb)
7/18/2023, 10:12:36 AM	0	3.012	68.7	97.4	0
7/18/2023, 10:22:36 AM	0	3.012	68.9	97.5	0
7/18/2023, 10:32:36 AM	0	3.012	69.1	97.5	0
7/18/2023, 10:42:36 AM	0	3.012	69.3	97.5	0
7/18/2023, 10:52:36 AM	0	3.012	69.6	97.6	0
7/18/2023, 11:02:36 AM	0	3.012	69.8	97.5	0
7/18/2023, 11:12:36 AM	0	3.012	70	97.5	0
7/18/2023, 11:22:36 AM	0	3.012	70.2	97.5	0
7/18/2023, 11:32:36 AM	0	3.012	70.5	97.5	0
7/18/2023, 11:42:36 AM	0	3.004	70.7	97.4	0
7/18/2023, 11:52:36 AM	0	3.004	71.2	97.3	0
7/18/2023, 12:02:36 PM	0	3.004	71.8	97.2	0
7/18/2023, 12:12:36 PM	0	3.004	72.3	96.9	0
7/18/2023, 12:22:36 PM	0	3.004	72.9	96.5	0
7/18/2023, 12:32:36 PM	0	3.004	73.4	95.6	0
7/18/2023, 12:42:36 PM	0	3.004	73.9	94.7	0
7/18/2023, 12:52:36 PM	0	3.004	74.5	93.7	0
7/18/2023, 1:02:36 PM	0	3.004	75	92.6	0
7/18/2023, 1:12:36 PM	0	3.004	75.4	91.5	0
7/18/2023, 1:22:36 PM	0	3.004	75.7	91	0
7/18/2023, 1:32:36 PM	0	3.004	75.9	90.5	0
7/18/2023, 1:42:36 PM	0	3.004	76.3	90	0
7/18/2023, 1:52:36 PM	0	3.004	76.5	88.6	0
7/18/2023, 2:02:36 PM	0	2.995	76.1	87	0
7/18/2023, 2:12:36 PM	0	2.995	75.2	86	0
7/18/2023, 2:22:36 PM	0	2.995	74.5	85.8	0
7/18/2023, 2:32:36 PM	0	2.995	74.1	85.8	0
7/18/2023, 2:42:36 PM	0	2.995	73.9	85.4	0
7/18/2023, 2:52:36 PM	0	2.995	73.9	85.1	0
7/18/2023, 3:02:36 PM	0	2.995	74.1	84.5	0
7/18/2023, 3:12:36 PM	0	2.995	74.1	84.8	0
7/18/2023, 3:22:36 PM	0	2.995	74.1	84.8	0
7/18/2023, 3:32:36 PM	0	2.995	73.9	84.4	0
7/18/2023, 3:42:36 PM	0	2.995	73.6	84.5	0
7/18/2023, 3:52:36 PM	0	2.995	73.2	84.9	0
7/18/2023, 4:02:36 PM	0	2.995	72.9	85.4	0
7/18/2023, 4:12:36 PM	0	2.995	72.5	85.7	0
7/18/2023, 4:22:36 PM	0	2.995	72.3	86.1	0
7/18/2023, 4:32:36 PM	0	2.995	72.1	86.9	0
7/18/2023, 4:42:36 PM	0	2.986	72.1	87.2	0
7/18/2023, 4:52:36 PM	0	2.986	72.3	87	0
7/18/2023, 5:02:36 PM	0	2.986	72.5	87.2	0
7/18/2023, 5:12:36 PM	0	2.986	72.7	87.5	0
7/18/2023, 5:22:36 PM	0	2.986	72.7	87	0
7/18/2023, 5:32:36 PM	0	2.986	72.9	87.2	0
7/18/2023, 5:42:36 PM	0	2.986	73	86.9	0
7/18/2023, 5:52:36 PM	0	2.986	73.2	86.9	0
7/18/2023, 6:02:36 PM	0	2.986	73.4	86.7	0
7/18/2023, 6:12:36 PM	0	2.986	73.4	86.3	0
7/18/2023, 6:22:36 PM	0	2.986	73.6	86.5	0
7/18/2023, 6:32:36 PM	0	2.986	73.6	86.7	0
7/18/2023, 6:42:36 PM	0	2.986	73.6	87.5	0
7/18/2023, 6:52:36 PM	0	2.986	73.6	88.3	0
7/18/2023, 7:02:36 PM	0	2.986	73.4	89	0
7/18/2023, 7:12:36 PM	0	2.977	73.4	89.1	0
7/18/2023, 7:22:36 PM	0	2.977	73.2	89.2	0
7/18/2023, 7:32:36 PM	0	2.977	73.2	89	0

South Monitoring Station

Time Stamp	H_2S (ppb)	Battery (Volts)	Temperature (°F)	Humidity (%)	1-Hour Average (ppb)
7/18/2023, 7:42:36 PM	0	2.977	73.2	88.3	0
7/18/2023, 7:52:36 PM	0	2.977	73.2	87.8	0
7/18/2023, 8:02:36 PM	0	2.977	73.2	87.8	0
7/18/2023, 8:12:36 PM	0	2.977	72.9	88	0
7/18/2023, 8:22:36 PM	0	2.977	72.7	88.4	0
7/18/2023, 8:32:36 PM	0	2.977	72.5	88.6	0
7/18/2023, 8:42:36 PM	0	2.977	72.1	88.6	0
7/18/2023, 8:52:36 PM	0	2.977	71.8	88.5	0
7/18/2023, 9:02:36 PM	0	2.977	71.4	88.6	0
7/18/2023, 9:12:36 PM	0	2.977	71.1	88.8	0
7/18/2023, 9:22:36 PM	0	2.977	70.7	89	0
7/18/2023, 9:32:36 PM	0	2.977	70.3	89.4	0
7/18/2023, 9:42:36 PM	0	2.977	70	89.7	0
7/18/2023, 9:52:36 PM	0	2.968	69.6	89.9	0
7/18/2023, 10:02:36 PM	0	2.968	69.3	90.2	0
7/18/2023, 10:12:36 PM	0	2.968	68.9	90.4	0
7/18/2023, 10:22:36 PM	0	2.968	68.7	90.5	0
7/18/2023, 10:32:36 PM	0	2.968	68.4	90.7	0
7/18/2023, 10:42:36 PM	0	2.968	68	90.8	0
7/18/2023, 10:52:36 PM	0	2.968	67.8	91	0
7/18/2023, 11:02:36 PM	0	2.968	67.5	91.1	0
7/18/2023, 11:12:36 PM	0	2.968	67.3	91.3	0
7/18/2023, 11:22:36 PM	0	2.968	67.1	91.6	0
7/18/2023, 11:32:36 PM	0	2.968	66.9	91.8	0
7/18/2023, 11:42:36 PM	0	2.968	66.7	92	0
7/18/2023, 11:52:36 PM	0	2.968	66.6	92.1	0
7/19/2023, 12:02:36 AM	0	2.968	66.4	92.3	0
7/19/2023, 12:12:36 AM	0	2.968	66.2	92.3	0
7/19/2023, 12:22:36 AM	0	2.96	66	92.3	0
7/19/2023, 12:32:36 AM	0	2.96	65.8	92.4	0
7/19/2023, 12:42:36 AM	0	2.96	65.7	92.5	0
7/19/2023, 12:52:36 AM	0	2.96	65.5	92.7	0
7/19/2023, 1:02:36 AM	0	2.96	65.3	92.8	0
7/19/2023, 1:12:36 AM	0	2.96	65.3	93	0
7/19/2023, 1:22:36 AM	0	2.96	65.1	93.1	0
7/19/2023, 1:32:36 AM	0	2.96	64.9	93.2	0
7/19/2023, 1:42:36 AM	0	2.96	64.9	93.4	0
7/19/2023, 1:52:36 AM	0	2.96	64.8	93.5	0
7/19/2023, 2:02:36 AM	0	2.96	64.8	93.7	0
7/19/2023, 2:12:36 AM	0	2.96	64.6	93.7	0
7/19/2023, 2:22:36 AM	0	2.96	64.6	93.6	0
7/19/2023, 2:32:36 AM	0	2.96	64.4	93.5	0
7/19/2023, 2:42:36 AM	0	2.951	64.2	93.3	0
7/19/2023, 2:52:36 AM	0	2.951	64	93.2	0
7/19/2023, 3:02:36 AM	0	2.951	63.9	93.2	0
7/19/2023, 3:12:36 AM	0	2.951	63.7	93.2	0
7/19/2023, 3:22:36 AM	0	2.951	63.5	93.1	0
7/19/2023, 3:32:36 AM	0	2.951	63.3	93.2	0
7/19/2023, 3:42:36 AM	0	2.951	63.1	93.2	0
7/19/2023, 3:52:36 AM	0	2.951	63	93.2	0
7/19/2023, 4:02:36 AM	0	2.951	62.8	93.2	0
7/19/2023, 4:12:36 AM	0	2.951	62.6	93.1	0
7/19/2023, 4:22:36 AM	0	2.951	62.4	93.1	0
7/19/2023, 4:32:36 AM	0	2.951	62.2	93.2	0
7/19/2023, 4:42:36 AM	0	2.951	62.1	93.3	0
7/19/2023, 4:52:36 AM	0	2.951	62.1	93.5	0
7/19/2023, 5:02:36 AM	0	2.951	61.9	93.5	0

South Monitoring Station

Time Stamp	H_2S (ppb)	Battery (Volts)	Temperature (°F)	Humidity (%)	1-Hour Average (ppb)
7/19/2023, 5:12:36 AM	0	2.942	61.7	93.6	0
7/19/2023, 5:22:36 AM	0	2.942	61.7	93.6	0
7/19/2023, 5:32:36 AM	0	2.942	61.5	93.6	0
7/19/2023, 5:42:36 AM	0	2.942	61.3	93.6	0
7/19/2023, 5:52:36 AM	0	2.942	61.2	93.7	0
7/19/2023, 6:02:36 AM	0	2.942	61.2	93.8	0
7/19/2023, 6:12:36 AM	0	2.942	61.2	93.9	0
7/19/2023, 6:22:36 AM	0	2.942	61.2	94	0
7/19/2023, 6:32:36 AM	0	2.942	61	94	0
7/19/2023, 6:42:36 AM	0	2.942	61	94.1	0
7/19/2023, 6:52:36 AM	0	2.942	61	94.2	0
7/19/2023, 7:02:36 AM	0	2.942	61.2	94.5	0
7/19/2023, 7:12:36 AM	0	2.942	61.2	94.6	0
7/19/2023, 7:22:36 AM	0	2.942	61.3	94.7	0
7/19/2023, 7:32:36 AM	0	2.942	61.5	94.9	0
7/19/2023, 7:42:36 AM	0	2.933	61.9	95	0
7/19/2023, 7:52:36 AM	0	2.933	62.2	95	0
7/19/2023, 8:02:36 AM	0	2.933	62.8	95.2	0
7/19/2023, 8:12:36 AM	0	2.933	63.5	95.3	0
7/19/2023, 8:22:36 AM	0	2.933	64	95.4	0
7/19/2023, 8:32:36 AM	0	2.933	64.6	95.2	0
7/19/2023, 8:42:36 AM	0	2.933	64.9	94.9	0
7/19/2023, 8:52:36 AM	0	2.933	65.3	94.6	0
7/19/2023, 9:02:36 AM	0	2.933	65.7	94.2	0
7/19/2023, 9:12:36 AM	0	2.933	65.8	93.7	0
7/19/2023, 9:22:36 AM	0	2.933	66.2	93.3	0
7/19/2023, 9:32:36 AM	0	2.933	66.6	92.8	0
7/19/2023, 9:42:36 AM	0	2.933	66.7	92.5	0
7/19/2023, 9:52:36 AM	0	2.933	67.1	92.1	0
7/19/2023, 10:02:36 AM	0	2.933	67.6	91.3	0
7/19/2023, 10:12:36 AM	0	2.933	68.2	90.8	0
7/19/2023, 10:22:36 AM	0	2.933	68.7	89.9	0
7/19/2023, 10:32:36 AM	0	2.925	69.1	88.9	0
7/19/2023, 10:42:36 AM	0	2.925	69.6	88.4	0
7/19/2023, 10:52:36 AM	0	2.925	70	87.3	0
7/19/2023, 11:02:36 AM	0	2.925	70.5	86.6	0
7/19/2023, 11:12:36 AM	0	2.925	70.9	85.9	0
7/19/2023, 11:22:36 AM	0	2.925	71.4	85.3	0
7/19/2023, 11:32:36 AM	0	2.925	71.8	84.4	0
7/19/2023, 11:42:36 AM	0	2.925	72.1	83.4	0
7/19/2023, 11:52:36 AM	0	2.925	72.5	82.6	0
7/19/2023, 12:02:36 PM	0	2.925	72.9	81.8	0
7/19/2023, 12:12:36 PM	0	2.925	73.2	81.3	0
7/19/2023, 12:22:36 PM	0	2.925	73.6	81	0
7/19/2023, 12:32:36 PM	0	2.925	73.9	80.6	0
7/19/2023, 12:42:36 PM	0	2.925	74.3	80.1	0
7/19/2023, 12:52:36 PM	0	2.925	74.3	80.2	0
7/19/2023, 1:02:36 PM	0	2.925	74.1	79.8	0
7/19/2023, 1:12:36 PM	0	2.925	74.3	79.4	0
7/19/2023, 1:22:36 PM	0	2.925	74.5	79.1	0
7/19/2023, 1:32:36 PM	0	2.925	74.8	79.1	0
7/19/2023, 1:42:36 PM	0	2.925	75.2	78.4	0
7/19/2023, 1:52:36 PM	0	2.925	75.4	78.2	0
7/19/2023, 2:02:36 PM	0	2.925	75.2	78.6	0
7/19/2023, 2:12:36 PM	0	2.925	75.4	79.3	0
7/19/2023, 2:22:36 PM	0	2.925	75.6	79.9	0
7/19/2023, 2:32:36 PM	0	2.925	75.9	80.1	0

South Monitoring Station

Time Stamp	H_2S (ppb)	Battery (Volts)	Temperature (°F)	Humidity (%)	1-Hour Average (ppb)
7/19/2023, 2:42:36 PM	0	2.925	76.1	79.6	0
7/19/2023, 2:52:36 PM	0	2.925	76.5	78.1	0
7/19/2023, 3:02:36 PM	0	2.916	76.6	77.9	0
7/19/2023, 3:12:36 PM	0	2.916	76.8	77.4	0
7/19/2023, 3:22:36 PM	0	2.916	76.8	76.4	0
7/19/2023, 3:32:36 PM	0	2.916	77	75.6	0
7/19/2023, 3:42:36 PM	0	2.916	77	75.1	0
7/19/2023, 3:52:36 PM	0	2.916	76.8	75.1	0
7/19/2023, 4:02:36 PM	0	2.916	76.8	74.6	0
7/19/2023, 4:12:36 PM	0	2.916	76.8	74.1	0
7/19/2023, 4:22:36 PM	0	2.916	76.8	74.4	0
7/19/2023, 4:32:36 PM	0	2.916	76.8	73.8	0
7/19/2023, 4:42:36 PM	0	2.916	76.6	74	0
7/19/2023, 4:52:36 PM	0	2.916	76.5	73.4	0
7/19/2023, 5:02:36 PM	0	2.916	76.3	73	0
7/19/2023, 5:12:36 PM	0	2.916	76.1	73.5	0
7/19/2023, 5:22:36 PM	0	2.916	75.7	73.1	0
7/19/2023, 5:32:36 PM	0	2.916	75.7	72.6	0
7/19/2023, 5:42:36 PM	0	2.916	75.6	72.9	0
7/19/2023, 5:52:36 PM	0	2.916	75.4	73.4	0
7/19/2023, 6:02:36 PM	0	2.916	75.2	73.7	0
7/19/2023, 6:12:36 PM	0	2.916	75	73.7	0
7/19/2023, 6:22:36 PM	0	2.916	75	73.7	0
7/19/2023, 6:32:36 PM	0	2.916	74.8	74.4	0
7/19/2023, 6:42:36 PM	0	2.916	74.8	74	0
7/19/2023, 6:52:36 PM	0	2.916	74.7	74	0
7/19/2023, 7:02:36 PM	0	2.916	74.7	75.4	0
7/19/2023, 7:12:36 PM	0	2.916	74.5	74.7	0
7/19/2023, 7:22:36 PM	0	2.916	74.1	75.6	0
7/19/2023, 7:32:36 PM	0	2.907	73.9	75.3	0
7/19/2023, 7:42:36 PM	0	2.907	73.6	76.4	0
7/19/2023, 7:52:36 PM	0	2.907	73	76.9	0
7/19/2023, 8:02:36 PM	0	2.907	72.7	77.7	0
7/19/2023, 8:12:36 PM	0	2.907	72.1	78.4	0
7/19/2023, 8:22:36 PM	0	2.907	71.6	79.1	0
7/19/2023, 8:32:36 PM	0	2.907	71.1	79.9	0
7/19/2023, 8:42:36 PM	0	2.907	70.5	80.6	0
7/19/2023, 8:52:36 PM	0	2.907	70.2	81	0
7/19/2023, 9:02:36 PM	0	2.907	69.6	81.4	0
7/19/2023, 9:12:36 PM	0	2.907	69.1	82	0
7/19/2023, 9:22:36 PM	0	2.907	68.7	82.5	0
7/19/2023, 9:32:36 PM	0	2.907	68.2	82.9	0
7/19/2023, 9:42:36 PM	0	2.907	67.6	83.5	0
7/19/2023, 9:52:36 PM	0	2.907	67.3	84.1	0
7/19/2023, 10:02:36 PM	0	2.907	66.9	84.6	0
7/19/2023, 10:12:36 PM	0	2.907	66.4	85	0
7/19/2023, 10:22:36 PM	0	2.907	66	85.3	0
7/19/2023, 10:32:36 PM	0	2.907	65.7	85.6	0
7/19/2023, 10:42:36 PM	0	2.907	65.3	86.1	0
7/19/2023, 10:52:36 PM	0	2.907	64.9	86.4	0
7/19/2023, 11:02:36 PM	0	2.907	64.6	86.7	0
7/19/2023, 11:12:36 PM	0	2.898	64.4	87	0
7/19/2023, 11:22:36 PM	0	2.898	64	87.3	0
7/19/2023, 11:32:36 PM	0	2.898	63.9	87.7	0
7/19/2023, 11:42:36 PM	0	2.898	63.7	88	0
7/19/2023, 11:52:36 PM	0	2.898	63.5	88.3	0
7/20/2023, 12:02:36 AM	0	2.898	63.3	88.5	0

South Monitoring Station

Time Stamp	H_2S (ppb)	Battery (Volts)	Temperature (°F)	Humidity (%)	1-Hour Average (ppb)
7/20/2023, 12:12:36 AM	0	2.898	63.1	88.8	0
7/20/2023, 12:22:36 AM	0	2.898	63	89	0
7/20/2023, 12:32:36 AM	0	2.898	62.8	89.4	0
7/20/2023, 12:42:36 AM	0	2.898	62.6	89.7	0
7/20/2023, 12:52:36 AM	0	2.898	62.6	90	0
7/20/2023, 1:02:36 AM	0	2.898	62.6	90.2	0
7/20/2023, 1:12:36 AM	0	2.898	62.6	90.5	0
7/20/2023, 1:22:36 AM	0	2.898	62.6	90.8	0
7/20/2023, 1:32:36 AM	0	2.898	62.6	91.2	0
7/20/2023, 1:42:36 AM	0	2.898	62.6	91.5	0
7/20/2023, 1:52:36 AM	0	2.898	62.8	91.9	0
7/20/2023, 2:02:36 AM	0	2.898	62.8	92.2	0
7/20/2023, 2:12:36 AM	0	2.889	62.8	92.4	0
7/20/2023, 2:22:36 AM	0	2.889	62.8	92.4	0
7/20/2023, 2:32:36 AM	0	2.889	62.8	92.4	0
7/20/2023, 2:42:36 AM	0	2.889	62.6	92.2	0
7/20/2023, 2:52:36 AM	0	2.889	62.4	92.2	0
7/20/2023, 3:02:36 AM	0	2.889	62.2	92.2	0
7/20/2023, 3:12:36 AM	0	2.889	62.2	92.2	0
7/20/2023, 3:22:36 AM	0	2.889	62.1	92.2	0
7/20/2023, 3:32:36 AM	0	2.889	61.9	92.3	0
7/20/2023, 3:42:36 AM	0	2.889	61.7	92.2	0
7/20/2023, 3:52:36 AM	0	2.889	61.5	92.1	0
7/20/2023, 4:02:36 AM	0	2.889	61.3	91.9	0
7/20/2023, 4:12:36 AM	0	2.889	61.2	91.9	0
7/20/2023, 4:22:36 AM	0	2.889	61	91.9	0
7/20/2023, 4:32:36 AM	0	2.889	60.8	92	0
7/20/2023, 4:42:36 AM	0	2.889	60.6	92.1	0
7/20/2023, 4:52:36 AM	0	2.889	60.6	92.2	0
7/20/2023, 5:02:36 AM	0	2.889	60.4	92.4	0
7/20/2023, 5:12:36 AM	0	2.889	60.3	92.5	0
7/20/2023, 5:22:36 AM	0	2.881	60.3	92.5	0
7/20/2023, 5:32:36 AM	0	2.881	60.1	92.5	0
7/20/2023, 5:42:36 AM	0	2.881	59.9	92.5	0
7/20/2023, 5:52:36 AM	0	2.881	59.7	92.4	0
7/20/2023, 6:02:36 AM	0	2.881	59.5	92.5	0
7/20/2023, 6:12:36 AM	0	2.881	59.5	92.5	0
7/20/2023, 6:22:36 AM	0	2.881	59.4	92.6	0
7/20/2023, 6:32:36 AM	0	2.881	59.4	92.8	0
7/20/2023, 6:42:36 AM	0	2.881	59.4	92.9	0
7/20/2023, 6:52:36 AM	0	2.881	59.4	93.2	0
7/20/2023, 7:02:36 AM	0	2.881	59.5	93.6	0
7/20/2023, 7:12:36 AM	0	2.881	59.7	93.8	0
7/20/2023, 7:22:36 AM	0	2.881	60.1	94	0
7/20/2023, 7:32:36 AM	0	2.881	60.3	94.2	0
7/20/2023, 7:42:36 AM	0	2.881	60.8	94.6	0
7/20/2023, 7:52:36 AM	0	2.881	61.3	94.9	0
7/20/2023, 8:02:36 AM	0	2.881	62.1	95.1	0
7/20/2023, 8:12:36 AM	0	2.881	62.8	95.1	0
7/20/2023, 8:22:36 AM	0	2.881	63.5	95.1	0
7/20/2023, 8:32:36 AM	0	2.872	64	94.9	0
7/20/2023, 8:42:36 AM	0	2.872	64.4	94.5	0
7/20/2023, 8:52:36 AM	0	2.872	64.9	94.3	0
7/20/2023, 9:02:36 AM	0	2.872	65.3	94.1	0
7/20/2023, 9:12:36 AM	0	2.872	65.7	93.8	0
7/20/2023, 9:22:36 AM	0	2.872	66.2	93.5	0
7/20/2023, 9:32:36 AM	0	2.872	66.7	93.3	0

South Monitoring Station

Time Stamp	H_2S (ppb)	Battery (Volts)	Temperature (°F)	Humidity (%)	1-Hour Average (ppb)
7/20/2023, 9:42:36 AM	0	2.872	67.3	93.1	0
7/20/2023, 9:52:36 AM	0	2.872	68	92.8	0
7/20/2023, 10:02:36 AM	0	2.872	68.7	92.4	0
7/20/2023, 10:12:36 AM	0	2.872	69.4	92	0
7/20/2023, 10:22:36 AM	0	2.872	70	91.6	0
7/20/2023, 10:32:36 AM	0	2.872	70.7	91.2	0
7/20/2023, 10:42:36 AM	0	2.872	71.2	90.8	0
7/20/2023, 10:52:36 AM	0	2.872	72.1	90.2	0
7/20/2023, 11:02:36 AM	0	2.872	72.9	89.3	0
7/20/2023, 11:12:36 AM	0	2.872	73.6	88.2	0
7/20/2023, 11:22:36 AM	0	2.872	74.3	86.9	0
7/20/2023, 11:32:36 AM	0	2.872	74.8	85.8	0
7/20/2023, 11:42:36 AM	0	2.872	75.2	84.7	0
7/20/2023, 11:52:36 AM	0	2.872	75.7	83.5	0
7/20/2023, 12:02:36 PM	0	2.872	76.3	82.1	0
7/20/2023, 12:12:36 PM	0	2.872	76.8	81.1	0
7/20/2023, 12:22:36 PM	0	2.872	77.4	80.1	0
7/20/2023, 12:32:36 PM	0	2.872	77.7	79.9	0
7/20/2023, 12:42:36 PM	0	2.872	78.3	79.3	0
7/20/2023, 12:52:36 PM	0	2.872	78.4	78.8	0
7/20/2023, 1:02:36 PM	0	2.872	78.6	78.2	0
7/20/2023, 1:12:36 PM	0	2.872	78.8	78.1	0
7/20/2023, 1:22:36 PM	0	2.872	78.8	77.7	0
7/20/2023, 1:32:36 PM	0	2.872	78.8	77.4	0
7/20/2023, 1:42:36 PM	0	2.872	79	77.7	0
7/20/2023, 1:52:36 PM	0	2.872	79.2	77	0
7/20/2023, 2:02:36 PM	0	2.872	79.3	77.4	0
7/20/2023, 2:12:36 PM	0	2.872	79.7	77.8	0
7/20/2023, 2:22:36 PM	0	2.872	79.9	76.9	0
7/20/2023, 2:32:36 PM	0	2.872	80.1	77	0
7/20/2023, 2:42:36 PM	0	2.872	80.2	77.2	0
7/20/2023, 2:52:36 PM	0	2.872	80.6	77.4	0
7/20/2023, 3:02:36 PM	0	2.872	80.8	77.9	0
7/20/2023, 3:12:36 PM	0	2.872	80.6	77.5	0
7/20/2023, 3:22:36 PM	0	2.872	80.8	76.5	0
7/20/2023, 3:32:36 PM	0	2.863	81	77.4	0
7/20/2023, 3:42:36 PM	0	2.863	81	77.1	0
7/20/2023, 3:52:36 PM	0	2.863	81	77.7	0
7/20/2023, 4:02:36 PM	0	2.863	80.8	77.8	0
7/20/2023, 4:12:36 PM	0	2.863	80.8	78.3	0
7/20/2023, 4:22:36 PM	0	2.863	80.6	79	0
7/20/2023, 4:32:36 PM	0	2.863	80.4	80.1	0
7/20/2023, 4:42:36 PM	0	2.863	80.2	79.4	0
7/20/2023, 4:52:36 PM	0	2.863	80.1	80.8	0
7/20/2023, 5:02:36 PM	0	2.863	79.9	81.5	0
7/20/2023, 5:12:36 PM	0	2.863	79.5	81.3	0
7/20/2023, 5:22:36 PM	0	2.863	79.3	80.8	0
7/20/2023, 5:32:36 PM	0	2.863	79.3	80.3	0
7/20/2023, 5:42:36 PM	0	2.863	79.2	78.8	0
7/20/2023, 5:52:36 PM	0	2.863	79	77.6	0
7/20/2023, 6:02:36 PM	0	2.863	79	79.5	0
7/20/2023, 6:12:36 PM	0	2.863	78.8	79.9	0
7/20/2023, 6:22:36 PM	0	2.863	78.6	79.7	0
7/20/2023, 6:32:36 PM	0	2.863	78.3	81.1	0
7/20/2023, 6:42:36 PM	0	2.863	78.1	82.2	0
7/20/2023, 6:52:36 PM	0	2.863	77.7	82.9	0
7/20/2023, 7:02:36 PM	0	2.863	77.4	83.9	0

South Monitoring Station

Time Stamp	H_2S (ppb)	Battery (Volts)	Temperature (°F)	Humidity (%)	1-Hour Average (ppb)
7/20/2023, 7:12:36 PM	0	2.863	77	84.7	0
7/20/2023, 7:22:36 PM	0	2.863	76.8	85.4	0
7/20/2023, 7:32:36 PM	0	2.863	76.6	86.2	0
7/20/2023, 7:42:36 PM	0	2.863	76.5	86.3	0
7/20/2023, 7:52:36 PM	0	2.863	76.1	86.2	0
7/20/2023, 8:02:36 PM	0	2.863	75.7	86.2	0
7/20/2023, 8:12:36 PM	0	2.863	75.4	86.3	0
7/20/2023, 8:22:36 PM	0	2.863	75	86.6	0
7/20/2023, 8:32:36 PM	0	2.863	74.7	86.9	0
7/20/2023, 8:42:36 PM	0	2.863	74.5	87.5	0
7/20/2023, 8:52:36 PM	0	2.863	74.1	87.9	0
7/20/2023, 9:02:36 PM	0	2.863	73.8	88.4	0
7/20/2023, 9:12:36 PM	0	2.854	73.6	88.5	0
7/20/2023, 9:22:36 PM	0	2.854	73.4	88.5	0
7/20/2023, 9:32:36 PM	0	2.854	73.2	88.9	0
7/20/2023, 9:42:36 PM	0	2.854	73	89.2	0
7/20/2023, 9:52:36 PM	0	2.854	72.5	88.6	0
7/20/2023, 10:02:36 PM	0	2.854	71.6	87.8	0
7/20/2023, 10:12:36 PM	0	2.854	70.7	87.7	0
7/20/2023, 10:22:36 PM	0	2.854	70	87.9	0
7/20/2023, 10:32:36 PM	0	2.854	69.4	88.2	0
7/20/2023, 10:42:36 PM	0	2.854	68.9	88.7	0
7/20/2023, 10:52:36 PM	0	2.854	68.4	89.2	0
7/20/2023, 11:02:36 PM	0	2.854	68	89.6	0
7/20/2023, 11:12:36 PM	0	2.854	67.8	90.1	0
7/20/2023, 11:22:36 PM	0	2.854	67.5	90.5	0
7/20/2023, 11:32:36 PM	0	2.854	67.3	90.9	0
7/20/2023, 11:42:36 PM	0	2.854	67.1	91.1	0
7/20/2023, 11:52:36 PM	0	2.854	66.7	91.3	0
7/21/2023, 12:02:36 AM	0	2.854	66.6	91.5	0
7/21/2023, 12:12:36 AM	0	2.854	66.4	91.6	0
7/21/2023, 12:22:36 AM	0	2.854	66.2	91.9	0
7/21/2023, 12:32:36 AM	0	2.846	66	92	0
7/21/2023, 12:42:36 AM	0	2.846	65.8	92.2	0
7/21/2023, 12:52:36 AM	0	2.846	65.7	92.4	0
7/21/2023, 1:02:36 AM	0	2.846	65.5	92.6	0
7/21/2023, 1:12:36 AM	0	2.846	65.3	92.8	0
7/21/2023, 1:22:36 AM	0	2.846	65.1	93	0
7/21/2023, 1:32:36 AM	0	2.846	65.1	93.1	0
7/21/2023, 1:42:36 AM	0	2.846	64.9	93.3	0
7/21/2023, 1:52:36 AM	0	2.846	64.8	93.4	0
7/21/2023, 2:02:36 AM	0	2.846	64.8	93.5	0
7/21/2023, 2:12:36 AM	0	2.846	64.6	93.7	0
7/21/2023, 2:22:36 AM	0	2.846	64.6	93.7	0
7/21/2023, 2:32:36 AM	0	2.846	64.4	93.8	0
7/21/2023, 2:42:36 AM	0	2.846	64.2	93.8	0
7/21/2023, 2:52:36 AM	0	2.846	64	93.8	0
7/21/2023, 3:02:36 AM	0	2.846	63.9	93.7	0
7/21/2023, 3:12:36 AM	0	2.846	63.7	93.7	0
7/21/2023, 3:22:36 AM	0	2.846	63.5	93.8	0
7/21/2023, 3:32:36 AM	0	2.846	63.5	93.9	0
7/21/2023, 3:42:36 AM	0	2.846	63.5	94.2	0
7/21/2023, 3:52:36 AM	0	2.846	63.5	94.4	0
7/21/2023, 4:02:36 AM	0	2.846	63.5	94.6	0
7/21/2023, 4:12:36 AM	0	2.837	63.5	94.7	0
7/21/2023, 4:22:36 AM	0	2.846	63.3	94.9	0
7/21/2023, 4:32:36 AM	0	2.837	63.3	94.9	0

South Monitoring Station

Time Stamp	H_2S (ppb)	Battery (Volts)	Temperature (°F)	Humidity (%)	1-Hour Average (ppb)
7/21/2023, 4:42:36 AM	0	2.837	63.3	95	0
7/21/2023, 4:52:36 AM	0	2.837	63.3	95	0
7/21/2023, 5:02:36 AM	0	2.837	63.1	95.1	0
7/21/2023, 5:12:36 AM	0	2.837	63.1	95.1	0
7/21/2023, 5:22:36 AM	0	2.837	63.1	95.1	0
7/21/2023, 5:32:36 AM	0	2.837	63	95.1	0
7/21/2023, 5:42:36 AM	0	2.837	63	95.1	0
7/21/2023, 5:52:36 AM	0	2.837	62.8	95.1	0
7/21/2023, 6:02:36 AM	0	2.837	62.8	95.1	0
7/21/2023, 6:12:36 AM	0	2.837	62.6	95.2	0
7/21/2023, 6:22:36 AM	0	2.837	62.6	95.3	0
7/21/2023, 6:32:36 AM	0	2.837	62.8	95.4	0
7/21/2023, 6:42:36 AM	0	2.837	62.8	95.6	0
7/21/2023, 6:52:36 AM	0	2.837	63	95.9	0
7/21/2023, 7:02:36 AM	0	2.837	63.1	96.1	0
7/21/2023, 7:12:36 AM	0	2.837	63.3	96.4	0
7/21/2023, 7:22:36 AM	0	2.837	63.7	96.6	0
7/21/2023, 7:32:36 AM	0	2.837	63.9	96.9	0
7/21/2023, 7:42:36 AM	0	2.837	64.2	97.2	0
7/21/2023, 7:52:36 AM	0	2.837	64.6	97.4	0
7/21/2023, 8:02:36 AM	0	2.837	64.9	97.6	0
7/21/2023, 8:12:36 AM	0	2.837	65.3	97.7	0
7/21/2023, 8:22:36 AM	0	2.837	65.5	97.8	0
7/21/2023, 8:32:36 AM	0	2.837	65.7	97.9	0
7/21/2023, 8:42:36 AM	0	2.837	65.8	97.9	0
7/21/2023, 8:52:36 AM	0	2.837	66	97.9	0
7/21/2023, 9:02:36 AM	0	2.837	66.2	98	0
7/21/2023, 9:12:36 AM	0	2.837	66.4	97.9	0
7/21/2023, 9:22:36 AM	0	2.837	66.6	97.8	0
7/21/2023, 9:32:36 AM	0	2.837	66.7	97.7	0
7/21/2023, 9:42:36 AM	0	2.837	66.9	97.5	0
7/21/2023, 9:52:36 AM	0	2.837	67.1	97.2	0
7/21/2023, 10:02:36 AM	0	2.837	67.3	96.9	0
7/21/2023, 10:12:36 AM	0	2.837	67.3	96.7	0
7/21/2023, 10:22:36 AM	0	2.837	67.5	96.4	0
7/21/2023, 10:32:36 AM	0	2.837	67.6	96.2	0
7/21/2023, 10:42:36 AM	0	2.837	67.8	96.1	0
7/21/2023, 10:52:36 AM	0	2.837	68.2	96	0
7/21/2023, 11:02:36 AM	0	2.837	68.5	95.7	0
7/21/2023, 11:12:36 AM	0	2.837	69.1	95.4	0
7/21/2023, 11:22:36 AM	0	2.837	69.6	95.1	0
7/21/2023, 11:32:36 AM	0	2.837	70.2	94.5	0
7/21/2023, 11:42:36 AM	0	2.837	70.7	93.6	0
7/21/2023, 11:52:36 AM	0	2.837	70.9	93	0
7/21/2023, 12:02:36 PM	0	2.837	70.9	92.4	0
7/21/2023, 12:12:36 PM	0	2.837	71.1	92.3	0
7/21/2023, 12:22:36 PM	0	2.837	71.1	91.9	0
7/21/2023, 12:32:36 PM	0	2.837	71.1	91.7	0
7/21/2023, 12:42:36 PM	0	2.837	71.2	91.8	0
7/21/2023, 12:52:36 PM	0	2.837	71.6	91.9	0
7/21/2023, 1:02:36 PM	0	2.837	71.6	91.7	0
7/21/2023, 1:12:36 PM	0	2.837	71.4	91.5	0
7/21/2023, 1:22:36 PM	0	2.837	71.4	91.6	0
7/21/2023, 1:32:36 PM	0	2.837	71.2	91.5	0
7/21/2023, 1:42:36 PM	0	2.837	71.2	91.6	0
7/21/2023, 1:52:36 PM	0	2.837	71.4	91.6	0
7/21/2023, 2:02:36 PM	0	2.837	71.6	91.5	0

South Monitoring Station

Time Stamp	H_2S (ppb)	Battery (Volts)	Temperature (°F)	Humidity (%)	1-Hour Average (ppb)
7/21/2023, 2:12:36 PM	0	2.837	72	91.2	0
7/21/2023, 2:22:36 PM	0	2.837	72.5	90.7	0
7/21/2023, 2:32:36 PM	0	2.837	72.9	89.7	0
7/21/2023, 2:42:36 PM	0	2.837	73.2	89.2	0
7/21/2023, 2:52:36 PM	0	2.837	73.8	88.2	0
7/21/2023, 3:02:36 PM	0	2.837	73.8	87.2	0
7/21/2023, 3:12:36 PM	0	2.837	73.9	86.4	0
7/21/2023, 3:22:36 PM	0	2.837	74.1	85.7	0
7/21/2023, 3:32:36 PM	0	2.837	74.3	85.1	0
7/21/2023, 3:42:36 PM	0	2.837	74.3	84.5	0
7/21/2023, 3:52:36 PM	0	2.837	74.3	83.9	0
7/21/2023, 4:02:36 PM	0	2.837	74.3	83.5	0
7/21/2023, 4:12:36 PM	0	2.837	74.3	83.1	0
7/21/2023, 4:22:36 PM	0	2.837	74.1	82.9	0
7/21/2023, 4:32:36 PM	0	2.837	74.1	82.7	0
7/21/2023, 4:42:36 PM	0	2.837	74.1	82.4	0
7/21/2023, 4:52:36 PM	0	2.837	74.1	82.1	0
7/21/2023, 5:02:36 PM	0	2.837	74.3	81.7	0
7/21/2023, 5:12:36 PM	0	2.837	74.3	81.2	0
7/21/2023, 5:22:36 PM	0	2.837	74.3	80.9	0
7/21/2023, 5:32:36 PM	0	2.837	74.1	80.5	0
7/21/2023, 5:42:36 PM	0	2.837	74.1	80.3	0
7/21/2023, 5:52:36 PM	0	2.837	74.1	80.4	0
7/21/2023, 6:02:36 PM	0	2.837	74.1	80.2	0
7/21/2023, 6:12:36 PM	0	2.837	73.9	80.2	0
7/21/2023, 6:22:36 PM	0	2.837	73.9	80	0
7/21/2023, 6:32:36 PM	0	2.837	73.9	79.7	0
7/21/2023, 6:42:36 PM	0	2.837	73.8	79.7	0
7/21/2023, 6:52:36 PM	0	2.837	73.6	79.9	0
7/21/2023, 7:02:36 PM	0	2.837	73.4	79.6	0
7/21/2023, 7:12:36 PM	0	2.837	73	79.1	0
7/21/2023, 7:22:36 PM	0	2.837	72.9	78.9	0
7/21/2023, 7:32:36 PM	0	2.837	72.7	78.8	0
7/21/2023, 7:42:36 PM	0	2.837	72.7	79.5	0
7/21/2023, 7:52:36 PM	0	2.837	72.5	79.8	0
7/21/2023, 8:02:36 PM	0	2.837	72.1	80.5	0
7/21/2023, 8:12:36 PM	0	2.837	72	80.9	0
7/21/2023, 8:22:36 PM	0	2.837	71.8	81	0
7/21/2023, 8:32:36 PM	0	2.837	71.8	81.2	0
7/21/2023, 8:42:36 PM	0	2.837	71.6	81.8	0
7/21/2023, 8:52:36 PM	0	2.837	71.2	82.7	0
7/21/2023, 9:02:36 PM	0	2.837	70.9	83.3	0
7/21/2023, 9:12:36 PM	0	2.837	70.5	83.8	0
7/21/2023, 9:22:36 PM	0	2.837	70.2	84.3	0
7/21/2023, 9:32:36 PM	0	2.837	70	84.8	0
7/21/2023, 9:42:36 PM	0	2.837	69.6	85	0
7/21/2023, 9:52:36 PM	0	2.837	69.4	84.7	0
7/21/2023, 10:02:36 PM	0	2.837	69.4	84.9	0
7/21/2023, 10:12:36 PM	0	2.837	69.3	85.2	0
7/21/2023, 10:22:36 PM	0	2.837	69.1	85.2	0
7/21/2023, 10:32:36 PM	0	2.837	68.9	85.3	0
7/21/2023, 10:42:36 PM	0	2.837	68.9	85.7	0
7/21/2023, 10:52:36 PM	0	2.837	68.5	86	0
7/21/2023, 11:02:36 PM	0	2.828	68.4	86.4	0
7/21/2023, 11:12:36 PM	0	2.828	67.8	86.4	0
7/21/2023, 11:22:36 PM	0	2.828	67.5	86.7	0
7/21/2023, 11:32:36 PM	0	2.828	67.1	87.1	0

South Monitoring Station

Time Stamp	H_2S (ppb)	Battery (Volts)	Temperature (°F)	Humidity (%)	1-Hour Average (ppb)
7/21/2023, 11:42:36 PM	0	2.828	66.7	87.4	0
7/21/2023, 11:52:36 PM	0	2.828	66.4	87.7	0
7/22/2023, 12:02:36 AM	0	2.828	66	87.9	0
7/22/2023, 12:12:36 AM	0	2.828	65.7	88.2	0
7/22/2023, 12:22:36 AM	0	2.828	65.3	88.5	0
7/22/2023, 12:32:36 AM	0	2.828	65.1	88.8	0
7/22/2023, 12:42:36 AM	0	2.828	64.8	89.1	0
7/22/2023, 12:52:36 AM	0	2.828	64.6	89.3	0
7/22/2023, 1:02:36 AM	0	2.828	64.4	89.6	0
7/22/2023, 1:12:36 AM	0	2.828	64.2	89.8	0
7/22/2023, 1:22:36 AM	0	2.828	63.9	90	0
7/22/2023, 1:32:36 AM	0	2.828	63.7	90.4	0
7/22/2023, 1:42:36 AM	0	2.828	63.7	90.6	0
7/22/2023, 1:52:36 AM	0	2.828	63.5	90.7	0
7/22/2023, 2:02:36 AM	0	2.828	63.3	90.9	0
7/22/2023, 2:12:36 AM	0	2.828	63.1	91.2	0
7/22/2023, 2:22:36 AM	0	2.828	63	91.4	0
7/22/2023, 2:32:36 AM	0	2.819	62.8	91.4	0
7/22/2023, 2:42:36 AM	0	2.828	62.8	91.6	0
7/22/2023, 2:52:36 AM	0	2.819	62.6	91.8	0
7/22/2023, 3:02:36 AM	0	2.819	62.6	92	0
7/22/2023, 3:12:36 AM	0	2.819	62.4	92.1	0
7/22/2023, 3:22:36 AM	0	2.819	62.2	92.2	0
7/22/2023, 3:32:36 AM	0	2.819	62.2	92.2	0
7/22/2023, 3:42:36 AM	0	2.819	62.1	92.4	0
7/22/2023, 3:52:36 AM	0	2.819	62.1	92.5	0
7/22/2023, 4:02:36 AM	0	2.819	61.9	92.6	0
7/22/2023, 4:12:36 AM	0	2.819	61.9	92.7	0
7/22/2023, 4:22:36 AM	0	2.819	61.7	92.9	0
7/22/2023, 4:32:36 AM	0	2.819	61.7	93.1	0
7/22/2023, 4:42:36 AM	0	2.819	61.7	93.2	0
7/22/2023, 4:52:36 AM	0	2.819	61.7	93.3	0
7/22/2023, 5:02:36 AM	0	2.819	61.5	93.4	0
7/22/2023, 5:12:36 AM	0	2.819	61.5	93.5	0
7/22/2023, 5:22:36 AM	0	2.819	61.5	93.6	0
7/22/2023, 5:32:36 AM	0	2.819	61.5	93.7	0
7/22/2023, 5:42:36 AM	0	2.819	61.5	93.8	0
7/22/2023, 5:52:36 AM	0	2.819	61.5	93.9	0
7/22/2023, 6:02:36 AM	0	2.819	61.5	94.1	0
7/22/2023, 6:12:36 AM	0	2.819	61.5	94.3	0
7/22/2023, 6:22:36 AM	0	2.819	61.5	94.4	0
7/22/2023, 6:32:36 AM	0	2.819	61.7	94.5	0
7/22/2023, 6:42:36 AM	0	2.81	61.9	94.7	0
7/22/2023, 6:52:36 AM	0	2.81	62.1	95	0
7/22/2023, 7:02:36 AM	0	2.81	62.2	95.2	0
7/22/2023, 7:12:36 AM	0	2.81	62.6	95.3	0
7/22/2023, 7:22:36 AM	0	2.81	63	95.4	0
7/22/2023, 7:32:36 AM	0	2.81	63.3	95.5	0
7/22/2023, 7:42:36 AM	0	2.81	63.9	95.4	0
7/22/2023, 7:52:36 AM	0	2.81	64.6	95.2	0
7/22/2023, 8:02:36 AM	0	2.81	65.3	94.9	0
7/22/2023, 8:12:36 AM	0	2.81	66.2	94.4	0
7/22/2023, 8:22:36 AM	0	2.81	66.7	93.7	0
7/22/2023, 8:32:36 AM	0	2.81	67.1	92.9	0
7/22/2023, 8:42:36 AM	0	2.81	67.1	92.3	0
7/22/2023, 8:52:36 AM	0	2.81	67.5	91.9	0
7/22/2023, 9:02:36 AM	0	2.81	67.6	91.5	0

South Monitoring Station

Time Stamp	H_2S (ppb)	Battery (Volts)	Temperature (°F)	Humidity (%)	1-Hour Average (ppb)
7/22/2023, 9:12:36 AM	0	2.81	67.8	91.3	0
7/22/2023, 9:22:36 AM	0	2.81	68.2	91	0
7/22/2023, 9:32:36 AM	0	2.81	68.4	90.7	0
7/22/2023, 9:42:36 AM	0	2.81	68.7	90.3	0
7/22/2023, 9:52:36 AM	0	2.81	69.1	90	0
7/22/2023, 10:02:36 AM	0	2.81	69.6	89.7	0
7/22/2023, 10:12:36 AM	0	2.81	70	89.3	0
7/22/2023, 10:22:36 AM	0	2.81	70.3	88.7	0
7/22/2023, 10:32:36 AM	0	2.81	70.7	88.1	0
7/22/2023, 10:42:36 AM	0	2.81	71.1	87.8	0
7/22/2023, 10:52:36 AM	0	2.81	71.6	87.4	0
7/22/2023, 11:02:36 AM	0	2.81	72	86.9	0
7/22/2023, 11:12:36 AM	0	2.81	72.5	86.4	0
7/22/2023, 11:22:36 AM	0	2.81	72.9	85.8	0
7/22/2023, 11:32:36 AM	0	2.81	73.2	85.4	0
7/22/2023, 11:42:36 AM	0	2.81	73.6	84.9	0
7/22/2023, 11:52:36 AM	0	2.81	73.8	84.2	0
7/22/2023, 12:02:36 PM	0	2.81	73.9	83.8	0
7/22/2023, 12:12:36 PM	0	2.81	74.1	83.3	0
7/22/2023, 12:22:36 PM	0	2.819	74.5	82.5	0
7/22/2023, 12:32:36 PM	0	2.819	74.7	81.8	0
7/22/2023, 12:42:36 PM	0	2.819	75.2	81.4	0
7/22/2023, 12:52:36 PM	0	2.819	75.4	80.8	0
7/22/2023, 1:02:36 PM	0	2.819	75.7	80.7	0
7/22/2023, 1:12:36 PM	0	2.819	76.1	80.2	0
7/22/2023, 1:22:36 PM	0	2.819	76.1	80.2	0
7/22/2023, 1:32:36 PM	0	2.819	75.9	79.8	0
7/22/2023, 1:42:36 PM	0	2.819	76.1	79.9	0
7/22/2023, 1:52:36 PM	0	2.819	76.1	79.8	0
7/22/2023, 2:02:36 PM	0	2.819	76.1	79.7	0
7/22/2023, 2:12:36 PM	0	2.819	76.1	80.2	0
7/22/2023, 2:22:36 PM	0	2.819	76.3	79.6	0
7/22/2023, 2:32:36 PM	0	2.819	76.8	79.9	0
7/22/2023, 2:42:36 PM	0	2.819	77.2	79.6	0
7/22/2023, 2:52:36 PM	0	2.819	77	79.2	0
7/22/2023, 3:02:36 PM	0	2.819	76.5	78.9	0
7/22/2023, 3:12:36 PM	0	2.819	75.7	79.7	0
7/22/2023, 3:22:36 PM	0	2.819	74.7	80.6	0
7/22/2023, 3:32:36 PM	0	2.819	73.9	82	0
7/22/2023, 3:42:36 PM	0	2.819	73.8	83.7	0
7/22/2023, 3:52:36 PM	0	2.819	73.9	84.9	0
7/22/2023, 4:02:36 PM	0	2.819	74.1	84.3	0
7/22/2023, 4:12:36 PM	0	2.819	74.7	84.4	0
7/22/2023, 4:22:36 PM	0	2.819	75	83.2	0
7/22/2023, 4:32:36 PM	0	2.819	75.2	82.2	0
7/22/2023, 4:42:36 PM	0	2.819	75.4	81.3	0
7/22/2023, 4:52:36 PM	0	2.819	75.6	80.2	0
7/22/2023, 5:02:36 PM	0	2.819	75.6	79.1	0
7/22/2023, 5:12:36 PM	0	2.819	75.7	78.8	0
7/22/2023, 5:22:36 PM	0	2.819	75.7	78.1	0
7/22/2023, 5:32:36 PM	0	2.819	75.9	77.3	0
7/22/2023, 5:42:36 PM	0	2.819	76.1	76.1	0
7/22/2023, 5:52:36 PM	0	2.819	76.3	75.2	0
7/22/2023, 6:02:36 PM	0	2.819	76.5	74.4	0
7/22/2023, 6:12:36 PM	0	2.819	76.5	74.8	0
7/22/2023, 6:22:36 PM	0	2.819	76.3	75	0
7/22/2023, 6:32:36 PM	0	2.819	76.3	75.5	0

South Monitoring Station

Time Stamp	H_2S (ppb)	Battery (Volts)	Temperature (°F)	Humidity (%)	1-Hour Average (ppb)
7/22/2023, 6:42:36 PM	0	2.819	76.1	75.5	0
7/22/2023, 6:52:36 PM	0	2.819	75.9	76	0
7/22/2023, 7:02:36 PM	0	2.819	75.7	75.8	0
7/22/2023, 7:12:36 PM	0	2.819	75.6	76.9	0
7/22/2023, 7:22:36 PM	0	2.819	75.2	77.9	0
7/22/2023, 7:32:36 PM	0	2.819	74.8	78.3	0
7/22/2023, 7:42:36 PM	0	2.819	74.3	79.5	0
7/22/2023, 7:52:36 PM	0	2.819	73.9	80.5	0
7/22/2023, 8:02:36 PM	0	2.819	73.4	81.2	0
7/22/2023, 8:12:36 PM	0	2.819	73	81.7	0
7/22/2023, 8:22:36 PM	0	2.819	72.7	82.2	0
7/22/2023, 8:32:36 PM	0	2.819	72.1	82.8	0
7/22/2023, 8:42:36 PM	0	2.819	71.8	83.6	0
7/22/2023, 8:52:36 PM	0	2.81	71.2	84	0
7/22/2023, 9:02:36 PM	0	2.819	70.9	84.4	0
7/22/2023, 9:12:36 PM	0	2.819	70.3	84.9	0
7/22/2023, 9:22:36 PM	0	2.81	70	85.4	0
7/22/2023, 9:32:36 PM	0	2.81	69.6	85.8	0
7/22/2023, 9:42:36 PM	0	2.81	69.1	86.1	0
7/22/2023, 9:52:36 PM	0	2.81	68.7	86.6	0
7/22/2023, 10:02:36 PM	0	2.81	68.4	87	0
7/22/2023, 10:12:36 PM	0	2.81	68	87.4	0
7/22/2023, 10:22:36 PM	0	2.81	67.8	87.7	0
7/22/2023, 10:32:36 PM	0	2.81	67.5	87.8	0
7/22/2023, 10:42:36 PM	0	2.81	67.1	88.1	0
7/22/2023, 10:52:36 PM	0	2.81	66.7	88.4	0
7/22/2023, 11:02:36 PM	0	2.81	66.6	88.7	0
7/22/2023, 11:12:36 PM	0	2.81	66.2	89	0
7/22/2023, 11:22:36 PM	0	2.81	66	89.1	0
7/22/2023, 11:32:36 PM	0	2.81	65.8	89.3	0
7/22/2023, 11:42:36 PM	0	2.81	65.5	89.5	0
7/22/2023, 11:52:36 PM	0	2.81	65.3	89.6	0
7/23/2023, 12:02:36 AM	0	2.81	65.1	89.8	0
7/23/2023, 12:12:36 AM	0	2.81	64.8	89.9	0
7/23/2023, 12:22:36 AM	0	2.802	64.6	90.2	0
7/23/2023, 12:32:36 AM	0	2.802	64.4	90.3	0
7/23/2023, 12:42:36 AM	0	2.802	64.2	90.6	0
7/23/2023, 12:52:36 AM	0	2.802	64	90.7	0
7/23/2023, 1:02:36 AM	0	2.802	63.9	90.9	0
7/23/2023, 1:12:36 AM	0	2.802	63.7	91.1	0
7/23/2023, 1:22:36 AM	0	2.802	63.7	91.4	0
7/23/2023, 1:32:36 AM	0	2.802	63.5	91.5	0
7/23/2023, 1:42:36 AM	0	2.802	63.5	91.7	0
7/23/2023, 1:52:36 AM	0	2.802	63.3	91.8	0
7/23/2023, 2:02:36 AM	0	2.802	63.1	91.9	0
7/23/2023, 2:12:36 AM	0	2.802	63	92	0
7/23/2023, 2:22:36 AM	0	2.802	63	92.1	0
7/23/2023, 2:32:36 AM	0	2.802	62.8	92.2	0
7/23/2023, 2:42:36 AM	0	2.802	62.8	92.3	0
7/23/2023, 2:52:36 AM	0	2.802	62.6	92.3	0
7/23/2023, 3:02:36 AM	0	2.802	62.4	92.4	0
7/23/2023, 3:12:36 AM	0	2.802	62.2	92.4	0
7/23/2023, 3:22:36 AM	0	2.802	62.2	92.5	0
7/23/2023, 3:32:36 AM	0	2.793	62.1	92.7	0
7/23/2023, 3:42:36 AM	0	2.793	62.1	92.8	0
7/23/2023, 3:52:36 AM	0	2.793	61.9	92.9	0
7/23/2023, 4:02:36 AM	0	2.793	61.9	93	0

South Monitoring Station

Time Stamp	H_2S (ppb)	Battery (Volts)	Temperature (°F)	Humidity (%)	1-Hour Average (ppb)
7/23/2023, 4:12:36 AM	0	2.793	61.7	93.1	0
7/23/2023, 4:22:36 AM	0	2.793	61.7	93.1	0
7/23/2023, 4:32:36 AM	0	2.793	61.7	93.2	0
7/23/2023, 4:42:36 AM	0	2.793	61.5	93.3	0
7/23/2023, 4:52:36 AM	0	2.793	61.5	93.3	0
7/23/2023, 5:02:36 AM	0	2.793	61.3	93.2	0
7/23/2023, 5:12:36 AM	0	2.793	61.3	93.2	0
7/23/2023, 5:22:36 AM	0	2.793	61.2	93.3	0
7/23/2023, 5:32:36 AM	0	2.793	61.2	93.3	0
7/23/2023, 5:42:36 AM	0	2.793	61.2	93.2	0
7/23/2023, 5:52:36 AM	0	2.793	61	93.3	0
7/23/2023, 6:02:36 AM	0	2.793	61	93.3	0
7/23/2023, 6:12:36 AM	0	2.793	61	93.3	0
7/23/2023, 6:22:36 AM	0	2.793	61	93.3	0
7/23/2023, 6:32:36 AM	0	2.793	61	93.4	0
7/23/2023, 6:42:36 AM	0	2.793	61.2	93.5	0
7/23/2023, 6:52:36 AM	0	2.784	61.2	93.8	0
7/23/2023, 7:02:36 AM	0	2.784	61.5	94.1	0
7/23/2023, 7:12:36 AM	0	2.784	61.7	94.5	0
7/23/2023, 7:22:36 AM	0	2.784	62.1	94.8	0
7/23/2023, 7:32:36 AM	0	2.784	62.4	95.1	0
7/23/2023, 7:42:36 AM	0	2.784	63.1	95.4	0
7/23/2023, 7:52:36 AM	0	2.784	64	95.7	0
7/23/2023, 8:02:36 AM	0	2.784	64.8	95.8	0
7/23/2023, 8:12:36 AM	0	2.784	65.8	95.8	0
7/23/2023, 8:22:36 AM	0	2.784	66.4	95.5	0
7/23/2023, 8:32:36 AM	0	2.784	66.9	94.7	0
7/23/2023, 8:42:36 AM	0	2.784	67.3	94.1	0
7/23/2023, 8:52:36 AM	0	2.784	67.5	93.5	0
7/23/2023, 9:02:36 AM	0	2.784	67.8	92.9	0
7/23/2023, 9:12:36 AM	0	2.784	68.2	92.5	0
7/23/2023, 9:22:36 AM	0	2.784	68.5	92.1	0
7/23/2023, 9:32:36 AM	0	2.784	68.9	91.6	0
7/23/2023, 9:42:36 AM	0	2.784	69.3	91.3	0
7/23/2023, 9:52:36 AM	0	2.784	69.6	91.3	0
7/23/2023, 10:02:36 AM	0	2.784	70.2	91.2	0
7/23/2023, 10:12:36 AM	0	2.784	70.7	90.3	0
7/23/2023, 10:22:36 AM	0	2.784	71.1	89.5	0
7/23/2023, 10:32:36 AM	0	2.784	71.6	88.8	0
7/23/2023, 10:42:36 AM	0	2.784	72	88	0
7/23/2023, 10:52:36 AM	0	2.784	72.5	87.4	0
7/23/2023, 11:02:36 AM	0	2.784	73	87	0
7/23/2023, 11:12:36 AM	0	2.793	73.4	85.9	0
7/23/2023, 11:22:36 AM	0	2.793	73.9	84.8	0
7/23/2023, 11:32:36 AM	0	2.793	74.5	84.4	0
7/23/2023, 11:42:36 AM	0	2.793	75	83.5	0
7/23/2023, 11:52:36 AM	0	2.793	75.4	82.8	0
7/23/2023, 12:02:36 PM	0	2.793	75.7	81.7	0
7/23/2023, 12:12:36 PM	0	2.793	76.1	80.6	0
7/23/2023, 12:22:36 PM	0	2.793	76.3	80	0
7/23/2023, 12:32:36 PM	0	2.793	76.6	79	0
7/23/2023, 12:42:36 PM	0	2.793	77	78.4	0
7/23/2023, 12:52:36 PM	0	2.793	77.4	77.7	0
7/23/2023, 1:02:36 PM	0	2.793	77.7	76.9	0
7/23/2023, 1:12:36 PM	0	2.793	77.9	76.4	0
7/23/2023, 1:22:36 PM	0	2.793	78.1	75.6	0
7/23/2023, 1:32:36 PM	0	2.793	78.1	76.4	0

South Monitoring Station

Time Stamp	H_2S (ppb)	Battery (Volts)	Temperature (°F)	Humidity (%)	1-Hour Average (ppb)
7/23/2023, 1:42:36 PM	0	2.793	78.3	75.4	0
7/23/2023, 1:52:36 PM	0	2.793	78.6	74.8	0
7/23/2023, 2:02:36 PM	0	2.793	78.8	74.4	0
7/23/2023, 2:12:36 PM	0	2.793	79.2	74.3	0
7/23/2023, 2:22:36 PM	0	2.793	79.5	74.4	0
7/23/2023, 2:32:36 PM	0	2.793	79.9	74.5	0
7/23/2023, 2:42:36 PM	0	2.793	80.4	73.8	0
7/23/2023, 2:52:36 PM	0	2.793	80.6	73.3	0
7/23/2023, 3:02:36 PM	0	2.793	80.6	74.3	0
7/23/2023, 3:12:36 PM	0	2.793	80.4	73.3	0
7/23/2023, 3:22:36 PM	0	2.793	80.2	74.4	0
7/23/2023, 3:32:36 PM	0	2.793	80.1	75	0
7/23/2023, 3:42:36 PM	0	2.793	79.9	76.7	0
7/23/2023, 3:52:36 PM	0	2.793	79.7	75.1	0
7/23/2023, 4:02:36 PM	0	2.793	79.7	75.7	0
7/23/2023, 4:12:36 PM	0	2.793	79.5	75.4	0
7/23/2023, 4:22:36 PM	0	2.793	79.3	75.6	0
7/23/2023, 4:32:36 PM	0	2.793	79	75.4	0
7/23/2023, 4:42:36 PM	0	2.802	78.6	75.7	0
7/23/2023, 4:52:36 PM	0	2.802	78.3	75.1	0
7/23/2023, 5:02:36 PM	0	2.802	77.9	75.5	0
7/23/2023, 5:12:36 PM	0	2.802	77.5	75.5	0
7/23/2023, 5:22:36 PM	0	2.802	77.4	75.5	0
7/23/2023, 5:32:36 PM	0	2.793	77.2	76.3	0
7/23/2023, 5:42:36 PM	0	2.802	77.2	76.3	0
7/23/2023, 5:52:36 PM	0	2.793	77	76.9	0
7/23/2023, 6:02:36 PM	0	2.802	76.8	77.7	0
7/23/2023, 6:12:36 PM	0	2.793	76.6	79.2	0
7/23/2023, 6:22:36 PM	0	2.793	76.3	80.2	0
7/23/2023, 6:32:36 PM	0	2.793	75.9	79.5	0
7/23/2023, 6:42:36 PM	0	2.793	75.6	78.5	0
7/23/2023, 6:52:36 PM	0	2.793	75	79	0
7/23/2023, 7:02:36 PM	0	2.793	74.3	80.1	0
7/23/2023, 7:12:36 PM	0	2.793	73.2	81.3	0
7/23/2023, 7:22:36 PM	0	2.793	72.5	82.6	0
7/23/2023, 7:32:36 PM	0	2.793	71.8	83.7	0
7/23/2023, 7:42:36 PM	0	2.793	71.2	84.6	0
7/23/2023, 7:52:36 PM	0	2.793	70.9	85.3	0
7/23/2023, 8:02:36 PM	0	2.793	70.5	86.2	0
7/23/2023, 8:12:36 PM	0	2.793	70.2	87	0
7/23/2023, 8:22:36 PM	0	2.793	70	87.8	0
7/23/2023, 8:32:36 PM	0	2.793	69.6	88.4	0
7/23/2023, 8:42:36 PM	0	2.793	69.4	88.9	0
7/23/2023, 8:52:36 PM	0	2.793	69.3	89.4	0
7/23/2023, 9:02:36 PM	0	2.793	69.1	89.7	0
7/23/2023, 9:12:36 PM	0	2.793	68.7	90	0
7/23/2023, 9:22:36 PM	0	2.793	68.5	90.3	0
7/23/2023, 9:32:36 PM	0	2.793	68.2	90.6	0
7/23/2023, 9:42:36 PM	0	2.793	68	90.9	0
7/23/2023, 9:52:36 PM	0	2.793	67.8	91.1	0
7/23/2023, 10:02:36 PM	0	2.784	67.6	91.3	0
7/23/2023, 10:12:36 PM	0	2.784	67.5	91.6	0
7/23/2023, 10:22:36 PM	0	2.784	67.3	91.8	0
7/23/2023, 10:32:36 PM	0	2.784	67.1	92	0
7/23/2023, 10:42:36 PM	0	2.784	67.1	92.2	0
7/23/2023, 10:52:36 PM	0	2.784	66.7	92.3	0
7/23/2023, 11:02:36 PM	0	2.784	66.7	92.5	0

South Monitoring Station

Time Stamp	H_2S (ppb)	Battery (Volts)	Temperature (°F)	Humidity (%)	1-Hour Average (ppb)
7/23/2023, 11:12:36 PM	0	2.784	66.6	92.7	0
7/23/2023, 11:22:36 PM	0	2.784	66.6	92.9	0
7/23/2023, 11:32:36 PM	0	2.784	66.4	92.9	0
7/23/2023, 11:42:36 PM	0	2.784	66.2	93	0
7/23/2023, 11:52:36 PM	0	2.784	66	93	0
7/24/2023, 12:02:36 AM	0	2.784	65.8	93.1	0
7/24/2023, 12:12:36 AM	0	2.784	65.7	93	0
7/24/2023, 12:22:36 AM	0	2.784	65.5	93.1	0
7/24/2023, 12:32:36 AM	0	2.784	65.3	93.1	0
7/24/2023, 12:42:36 AM	0	2.784	65.3	93.3	0
7/24/2023, 12:52:36 AM	0	2.784	65.1	93.4	0
7/24/2023, 1:02:36 AM	0	2.775	64.9	93.5	0
7/24/2023, 1:12:36 AM	0	2.775	64.8	93.4	0
7/24/2023, 1:22:36 AM	0	2.775	64.6	93.4	0
7/24/2023, 1:32:36 AM	0	2.775	64.6	93.5	0
7/24/2023, 1:42:36 AM	0	2.775	64.4	93.6	0
7/24/2023, 1:52:36 AM	0	2.775	64.2	93.7	0
7/24/2023, 2:02:36 AM	0	2.775	64	93.7	0
7/24/2023, 2:12:36 AM	0	2.775	64	93.8	0
7/24/2023, 2:22:36 AM	0	2.775	63.9	93.8	0
7/24/2023, 2:32:36 AM	0	2.775	63.7	93.9	0
7/24/2023, 2:42:36 AM	0	2.775	63.7	93.9	0
7/24/2023, 2:52:36 AM	0	2.775	63.5	94	0
7/24/2023, 3:02:36 AM	0	2.775	63.5	94.1	0
7/24/2023, 3:12:36 AM	0	2.775	63.5	94.2	0
7/24/2023, 3:22:36 AM	0	2.775	63.3	94.3	0
7/24/2023, 3:32:36 AM	0	2.775	63.3	94.3	0
7/24/2023, 3:42:36 AM	0	2.775	63.1	94.4	0
7/24/2023, 3:52:36 AM	0	2.775	63.1	94.4	0
7/24/2023, 4:02:36 AM	0	2.766	63	94.4	0
7/24/2023, 4:12:36 AM	0	2.766	63	94.5	0
7/24/2023, 4:22:36 AM	0	2.766	62.8	94.6	0
7/24/2023, 4:32:36 AM	0	2.766	62.8	94.8	0
7/24/2023, 4:42:36 AM	0	2.766	62.8	94.8	0
7/24/2023, 4:52:36 AM	0	2.766	62.8	94.9	0
7/24/2023, 5:02:36 AM	0	2.766	62.6	94.8	0
7/24/2023, 5:12:36 AM	0	2.766	62.6	94.8	0
7/24/2023, 5:22:36 AM	0	2.766	62.4	94.8	0
7/24/2023, 5:32:36 AM	0	2.766	62.4	94.8	0
7/24/2023, 5:42:36 AM	0	2.766	62.2	94.9	0
7/24/2023, 5:52:36 AM	0	2.766	62.2	94.9	0
7/24/2023, 6:02:36 AM	0	2.766	62.2	95	0
7/24/2023, 6:12:36 AM	0	2.766	62.2	95.1	0
7/24/2023, 6:22:36 AM	0	2.766	62.2	95.2	0
7/24/2023, 6:32:36 AM	0	2.766	62.2	95.2	0
7/24/2023, 6:42:36 AM	0	2.766	62.2	95.3	0
7/24/2023, 6:52:36 AM	0	2.766	62.4	95.5	0
7/24/2023, 7:02:36 AM	0	2.766	62.6	95.7	0
7/24/2023, 7:12:36 AM	0	2.766	62.8	96	0
7/24/2023, 7:22:36 AM	0	2.766	63	96.1	0
7/24/2023, 7:32:36 AM	0	2.766	63.3	96.4	0
7/24/2023, 7:42:36 AM	0	2.766	63.7	96.6	0
7/24/2023, 7:52:36 AM	0	2.758	64.4	96.9	0
7/24/2023, 8:02:36 AM	0	2.758	65.1	97.1	0
7/24/2023, 8:12:36 AM	0	2.758	65.5	97.4	0
7/24/2023, 8:22:36 AM	0	2.758	65.8	97.5	0
7/24/2023, 8:32:36 AM	0	2.758	66.2	97.6	0

South Monitoring Station

Time Stamp	H_2S (ppb)	Battery (Volts)	Temperature (°F)	Humidity (%)	1-Hour Average (ppb)
7/24/2023, 8:42:36 AM	0	2.758	66.6	97.7	0
7/24/2023, 8:52:36 AM	0	2.758	66.9	97.7	0
7/24/2023, 9:02:36 AM	0	2.758	67.5	97.9	0
7/24/2023, 9:12:36 AM	0	2.758	67.8	97.9	0
7/24/2023, 9:22:36 AM	0	2.758	68.4	98.1	0
7/24/2023, 9:32:36 AM	0	2.758	68.7	98	0
7/24/2023, 9:42:36 AM	0	2.758	69.3	97.9	0
7/24/2023, 9:52:36 AM	0	2.758	69.8	97.7	0
7/24/2023, 10:02:36 AM	0	2.758	70.3	97.4	0
7/24/2023, 10:12:36 AM	0	2.766	70.9	97	0
7/24/2023, 10:22:36 AM	0	2.766	71.4	96.3	0
7/24/2023, 10:32:36 AM	0	2.766	72	95.4	0
7/24/2023, 10:42:36 AM	0	2.766	72.5	94.8	0
7/24/2023, 10:52:36 AM	0	2.766	73	93.8	0
7/24/2023, 11:02:36 AM	0	2.766	73.6	92.6	0
7/24/2023, 11:12:36 AM	0	2.766	73.9	91.9	0
7/24/2023, 11:22:36 AM	0	2.766	74.5	91	0
7/24/2023, 11:32:36 AM	0	2.766	74.8	90	0
7/24/2023, 11:42:36 AM	0	2.766	75.2	89	0
7/24/2023, 11:52:36 AM	0	2.766	75.7	88.3	0
7/24/2023, 12:02:36 PM	0	2.766	76.1	87.8	0
7/24/2023, 12:12:36 PM	0	2.766	76.5	86.9	0
7/24/2023, 12:22:36 PM	0	2.766	76.8	86	0
7/24/2023, 12:32:36 PM	0	2.766	77.4	85.4	0
7/24/2023, 12:42:36 PM	0	2.766	77.7	84.2	0
7/24/2023, 12:52:36 PM	0	2.766	78.1	83.3	0
7/24/2023, 1:02:36 PM	0	2.766	78.4	83.3	0
7/24/2023, 1:12:36 PM	0	2.766	78.8	82.5	0
7/24/2023, 1:22:36 PM	0	2.766	79	82.5	0
7/24/2023, 1:32:36 PM	0	2.766	79.2	82.8	0
7/24/2023, 1:42:36 PM	0	2.766	79.2	82.1	0
7/24/2023, 1:52:36 PM	0	2.766	79.2	81.7	0
7/24/2023, 2:02:36 PM	0	2.766	79	81.3	0
7/24/2023, 2:12:36 PM	0	2.766	79.2	81.4	0
7/24/2023, 2:22:36 PM	0	2.766	79.3	79.9	0
7/24/2023, 2:32:36 PM	0	2.775	79.2	79.2	0
7/24/2023, 2:42:36 PM	0	2.775	79	79.4	0
7/24/2023, 2:52:36 PM	0	2.775	78.8	78.9	0
7/24/2023, 3:02:36 PM	0	2.775	78.3	78.1	0
7/24/2023, 3:12:36 PM	0	2.775	77.7	78.4	0
7/24/2023, 3:22:36 PM	0	2.775	76.8	79.1	0
7/24/2023, 3:32:36 PM	0	2.775	76.3	79.8	0
7/24/2023, 3:42:36 PM	0	2.775	75.7	80.9	0
7/24/2023, 3:52:36 PM	0	2.775	75.2	81.6	0
7/24/2023, 4:02:36 PM	0	2.775	75	81.9	0
7/24/2023, 4:12:36 PM	0	2.775	74.8	82.1	0
7/24/2023, 4:22:36 PM	0	2.775	74.8	82.2	0
7/24/2023, 4:32:36 PM	0	2.766	75	82.3	0
7/24/2023, 4:42:36 PM	0	2.775	75	82.7	0
7/24/2023, 4:52:36 PM	0	2.775	75.2	83.3	0
7/24/2023, 5:02:36 PM	0	2.766	75.4	82.9	0
7/24/2023, 5:12:36 PM	0	2.766	75.6	82.1	0
7/24/2023, 5:22:36 PM	0	2.766	75.6	81.3	0
7/24/2023, 5:32:36 PM	0	2.766	75.6	81	0
7/24/2023, 5:42:36 PM	0	2.766	75.7	81.2	0
7/24/2023, 5:52:36 PM	0	2.766	75.7	81.8	0
7/24/2023, 6:02:36 PM	0	2.766	75.9	81.8	0

South Monitoring Station

Time Stamp	H_2S (ppb)	Battery (Volts)	Temperature (°F)	Humidity (%)	1-Hour Average (ppb)
7/24/2023, 6:12:36 PM	0	2.766	75.9	82.9	0
7/24/2023, 6:22:36 PM	0	2.766	75.9	83.1	0
7/24/2023, 6:32:36 PM	0	2.766	75.9	82.8	0
7/24/2023, 6:42:36 PM	0	2.766	76.1	83	0
7/24/2023, 6:52:36 PM	0	2.766	76.3	83.2	0
7/24/2023, 7:02:36 PM	0	2.766	76.3	83.2	0
7/24/2023, 7:12:36 PM	0	2.766	76.3	83	0
7/24/2023, 7:22:36 PM	0	2.766	75.9	83.5	0
7/24/2023, 7:32:36 PM	0	2.766	75.6	83.6	0
7/24/2023, 7:42:36 PM	0	2.766	75	84.2	0
7/24/2023, 7:52:36 PM	0	2.766	74.7	84.8	0
7/24/2023, 8:02:36 PM	0	2.766	74.1	84.2	0
7/24/2023, 8:12:36 PM	0	2.766	73.8	83.7	0
7/24/2023, 8:22:36 PM	0	2.766	73.2	83.7	0
7/24/2023, 8:32:36 PM	0	2.766	72.9	83.9	0
7/24/2023, 8:42:36 PM	0	2.766	72.3	84.5	0
7/24/2023, 8:52:36 PM	0	2.766	72	85	0
7/24/2023, 9:02:36 PM	0	2.766	71.6	85.1	0
7/24/2023, 9:12:36 PM	0	2.766	71.2	85.5	0
7/24/2023, 9:22:36 PM	0	2.766	70.9	85.9	0
7/24/2023, 9:32:36 PM	0	2.766	70.5	86.3	0
7/24/2023, 9:42:36 PM	0	2.766	70.2	86.9	0
7/24/2023, 9:52:36 PM	0	2.766	70	87.3	0
7/24/2023, 10:02:36 PM	0	2.766	69.6	87.8	0
7/24/2023, 10:12:36 PM	0	2.766	69.3	88.2	0
7/24/2023, 10:22:36 PM	0	2.766	69.1	88.5	0
7/24/2023, 10:32:36 PM	0	2.766	68.7	88.9	0
7/24/2023, 10:42:36 PM	0	2.766	68.5	89.2	0
7/24/2023, 10:52:36 PM	0	2.766	68.4	89.6	0
7/24/2023, 11:02:36 PM	0	2.758	68	89.8	0
7/24/2023, 11:12:36 PM	0	2.758	67.8	90	0
7/24/2023, 11:22:36 PM	0	2.758	67.6	90.2	0
7/24/2023, 11:32:36 PM	0	2.758	67.5	90.4	0
7/24/2023, 11:42:36 PM	0	2.758	67.1	90.6	0
7/24/2023, 11:52:36 PM	0	2.758	67.1	90.8	0
7/25/2023, 12:02:36 AM	0	2.758	66.7	91	0
7/25/2023, 12:12:36 AM	0	2.758	66.7	91.2	0
7/25/2023, 12:22:36 AM	0	2.758	66.6	91.5	0
7/25/2023, 12:32:36 AM	0	2.758	66.4	91.6	0
7/25/2023, 12:42:36 AM	0	2.758	66.2	91.7	0
7/25/2023, 12:52:36 AM	0	2.758	66.2	91.9	0
7/25/2023, 1:02:36 AM	0	2.758	66	92.1	0
7/25/2023, 1:12:36 AM	0	2.758	66	92.3	0
7/25/2023, 1:22:36 AM	0	2.758	65.8	92.5	0
7/25/2023, 1:32:36 AM	0	2.758	65.8	92.7	0
7/25/2023, 1:42:36 AM	0	2.758	65.8	92.9	0
7/25/2023, 1:52:36 AM	0	2.758	65.7	93	0
7/25/2023, 2:02:36 AM	0	2.749	65.7	93.1	0
7/25/2023, 2:12:36 AM	0	2.749	65.5	93.2	0
7/25/2023, 2:22:36 AM	0	2.749	65.3	93.2	0
7/25/2023, 2:32:36 AM	0	2.749	65.3	93.2	0
7/25/2023, 2:42:36 AM	0	2.749	65.1	93.2	0
7/25/2023, 2:52:36 AM	0	2.749	65.1	93.2	0
7/25/2023, 3:02:36 AM	0	2.749	64.9	93.3	0
7/25/2023, 3:12:36 AM	0	2.749	64.9	93.4	0
7/25/2023, 3:22:36 AM	0	2.749	64.8	93.4	0
7/25/2023, 3:32:36 AM	0	2.749	64.8	93.5	0

South Monitoring Station

Time Stamp	H_2S (ppb)	Battery (Volts)	Temperature (°F)	Humidity (%)	1-Hour Average (ppb)
7/25/2023, 3:42:36 AM	0	2.749	64.6	93.5	0
7/25/2023, 3:52:36 AM	0	2.749	64.6	93.5	0
7/25/2023, 4:02:36 AM	0	2.749	64.4	93.5	0
7/25/2023, 4:12:36 AM	0	2.749	64.4	93.6	0
7/25/2023, 4:22:36 AM	0	2.749	64.2	93.6	0
7/25/2023, 4:32:36 AM	0	2.749	64.2	93.7	0
7/25/2023, 4:42:36 AM	0	2.749	64.2	93.8	0
7/25/2023, 4:52:36 AM	0	2.749	64	93.9	0
7/25/2023, 5:02:36 AM	0	2.749	64	93.9	0
7/25/2023, 5:12:36 AM	0	2.74	63.9	94	0
7/25/2023, 5:22:36 AM	0	2.74	63.9	94	0
7/25/2023, 5:32:36 AM	0	2.74	63.7	94	0
7/25/2023, 5:42:36 AM	0	2.74	63.7	94	0
7/25/2023, 5:52:36 AM	0	2.74	63.5	94	0
7/25/2023, 6:02:36 AM	0	2.74	63.5	94	0
7/25/2023, 6:12:36 AM	0	2.74	63.3	94.1	0
7/25/2023, 6:22:36 AM	0	2.74	63.3	94.2	0
7/25/2023, 6:32:36 AM	0	2.74	63.3	94.2	0
7/25/2023, 6:42:36 AM	0	2.74	63.1	94.3	0
7/25/2023, 6:52:36 AM	0	2.74	63.1	94.4	0
7/25/2023, 7:02:36 AM	0	2.74	63.3	94.6	0
7/25/2023, 7:12:36 AM	0	2.74	63.5	94.9	0
7/25/2023, 7:22:36 AM	0	2.74	63.7	95.1	0
7/25/2023, 7:32:36 AM	0	2.74	63.9	95.4	0
7/25/2023, 7:42:36 AM	0	2.74	64.2	95.6	0
7/25/2023, 7:52:36 AM	0	2.74	64.6	95.9	0
7/25/2023, 8:02:36 AM	0	2.74	64.8	96	0
7/25/2023, 8:12:36 AM	0	2.74	65.1	96.1	0
7/25/2023, 8:22:36 AM	0	2.74	65.5	96.2	0
7/25/2023, 8:32:36 AM	0	2.74	65.7	96.2	0
7/25/2023, 8:42:36 AM	0	2.74	66	96.2	0
7/25/2023, 8:52:36 AM	0	2.74	66.4	96.3	0
7/25/2023, 9:02:36 AM	0	2.74	66.7	96.3	0
7/25/2023, 9:12:36 AM	0	2.74	67.1	96.2	0
7/25/2023, 9:22:36 AM	0	2.74	67.5	96.1	0
7/25/2023, 9:32:36 AM	0	2.74	67.8	95.9	0
7/25/2023, 9:42:36 AM	0	2.74	68.2	95.8	0
7/25/2023, 9:52:36 AM	0	2.74	68.5	95.6	0
7/25/2023, 10:02:36 AM	0	2.74	68.9	95.5	0
7/25/2023, 10:12:36 AM	0	2.74	69.4	95.4	0
7/25/2023, 10:22:36 AM	0	2.74	69.8	95.2	0
7/25/2023, 10:32:36 AM	0	2.74	70.2	94.9	0
7/25/2023, 10:42:36 AM	0	2.74	70.5	94.5	0
7/25/2023, 10:52:36 AM	0	2.74	71.1	94.1	0
7/25/2023, 11:02:36 AM	0	2.74	71.4	93.7	0
7/25/2023, 11:12:36 AM	0	2.74	72	93.6	0
7/25/2023, 11:22:36 AM	0	2.74	72.3	93.3	0
7/25/2023, 11:32:36 AM	0	2.74	72.7	93.1	0
7/25/2023, 11:42:36 AM	0	2.74	73	92.9	0
7/25/2023, 11:52:36 AM	0	2.74	73.4	92.6	0
7/25/2023, 12:02:36 PM	0	2.74	73.9	92.4	0
7/25/2023, 12:12:36 PM	0	2.74	74.3	91.8	0
7/25/2023, 12:22:36 PM	0	2.74	74.7	91.2	0
7/25/2023, 12:32:36 PM	0	2.74	74.8	90.6	0
7/25/2023, 12:42:36 PM	0	2.74	75	90.6	0
7/25/2023, 12:52:36 PM	0	2.74	75.2	90.3	0
7/25/2023, 1:02:36 PM	0	2.74	75.6	90	0

South Monitoring Station

Time Stamp	H_2S (ppb)	Battery (Volts)	Temperature (°F)	Humidity (%)	1-Hour Average (ppb)
7/25/2023, 1:12:36 PM	0	2.74	75.7	89.6	0
7/25/2023, 1:22:36 PM	0	2.74	75.9	89	0
7/25/2023, 1:32:36 PM	0	2.74	76.1	88.7	0
7/25/2023, 1:42:36 PM	0	2.74	76.3	88.5	0
7/25/2023, 1:52:36 PM	0	2.74	76.6	88.4	0
7/25/2023, 2:02:36 PM	0	2.74	76.8	87.7	0
7/25/2023, 2:12:36 PM	0	2.74	77.2	87.7	0
7/25/2023, 2:22:36 PM	0	2.74	77.4	87.8	0
7/25/2023, 2:32:36 PM	0	2.74	77.7	87.1	0
7/25/2023, 2:42:36 PM	0	2.74	77.9	86.5	0
7/25/2023, 2:52:36 PM	0	2.74	78.1	85.8	0
7/25/2023, 3:02:36 PM	0	2.74	78.3	85.2	0
7/25/2023, 3:12:36 PM	0	2.74	78.1	85	0
7/25/2023, 3:22:36 PM	0	2.749	78.1	84.7	0
7/25/2023, 3:32:36 PM	0	2.749	77.9	84.4	0
7/25/2023, 3:42:36 PM	0	2.74	77.7	83.9	0
7/25/2023, 3:52:36 PM	0	2.749	77.7	84	0
7/25/2023, 4:02:36 PM	0	2.749	77.7	83.9	0
7/25/2023, 4:12:36 PM	0	2.749	77.7	84.2	0
7/25/2023, 4:22:36 PM	0	2.749	77.7	84.3	0
7/25/2023, 4:32:36 PM	0	2.749	77.7	84.9	0
7/25/2023, 4:42:36 PM	0	2.749	77.5	84.8	0
7/25/2023, 4:52:36 PM	0	2.749	77.2	84.9	0
7/25/2023, 5:02:36 PM	0	2.749	76.6	85.2	0
7/25/2023, 5:12:36 PM	0	2.749	76.1	85.6	0
7/25/2023, 5:22:36 PM	0	2.749	75.6	86.3	0
7/25/2023, 5:32:36 PM	0	2.749	75	87.1	0
7/25/2023, 5:42:36 PM	0	2.749	74.8	88	0
7/25/2023, 5:52:36 PM	0	2.749	74.5	88.5	0
7/25/2023, 6:02:36 PM	0	2.749	74.1	88.6	0
7/25/2023, 6:12:36 PM	0	2.749	73.8	88.9	0
7/25/2023, 6:22:36 PM	0	2.749	73.6	89.4	0
7/25/2023, 6:32:36 PM	0	2.749	73.6	90.1	0
7/25/2023, 6:42:36 PM	0	2.749	73.6	90.7	0
7/25/2023, 6:52:36 PM	0	2.74	73.6	91.2	0
7/25/2023, 7:02:36 PM	0	2.74	73.6	91.7	0
7/25/2023, 7:12:36 PM	0	2.74	73.8	92.2	0
7/25/2023, 7:22:36 PM	0	2.74	73.8	92.7	0
7/25/2023, 7:32:36 PM	0	2.74	73.8	92.8	0
7/25/2023, 7:42:36 PM	0	2.74	73.8	92.8	0
7/25/2023, 7:52:36 PM	0	2.74	73.6	93.1	0
7/25/2023, 8:02:36 PM	0	2.74	73.6	93.2	0
7/25/2023, 8:12:36 PM	0	2.74	73.4	93.3	0
7/25/2023, 8:22:36 PM	0	2.74	73.2	93.4	0
7/25/2023, 8:32:36 PM	0	2.74	73	93.4	0
7/25/2023, 8:42:36 PM	0	2.74	72.9	93.4	0
7/25/2023, 8:52:36 PM	0	2.74	72.7	93.4	0
7/25/2023, 9:02:36 PM	0	2.74	72.3	93.3	0
7/25/2023, 9:12:36 PM	0	2.74	72.1	93.3	0
7/25/2023, 9:22:36 PM	0	2.74	71.8	93.3	0
7/25/2023, 9:32:36 PM	0	2.74	71.6	93.3	0
7/25/2023, 9:42:36 PM	0	2.74	71.4	93.3	0
7/25/2023, 9:52:36 PM	0	2.74	71.1	93.2	0
7/25/2023, 10:02:36 PM	0	2.74	70.9	93.2	0
7/25/2023, 10:12:36 PM	0	2.74	70.7	93.2	0
7/25/2023, 10:22:36 PM	0	2.74	70.3	93.2	0
7/25/2023, 10:32:36 PM	0	2.74	70.2	93.3	0

South Monitoring Station

Time Stamp	H_2S (ppb)	Battery (Volts)	Temperature (°F)	Humidity (%)	1-Hour Average (ppb)
7/25/2023, 10:42:36 PM	0	2.74	70	93.2	0
7/25/2023, 10:52:36 PM	0	2.74	69.6	93.1	0
7/25/2023, 11:02:36 PM	0	2.74	69.4	93	0
7/25/2023, 11:12:36 PM	0	2.74	69.1	93	0
7/25/2023, 11:22:36 PM	0	2.74	68.9	93.1	0
7/25/2023, 11:32:36 PM	0	2.74	68.7	93.1	0
7/25/2023, 11:42:36 PM	0	2.731	68.4	93.1	0
7/25/2023, 11:52:36 PM	0	2.731	68.2	93.2	0
7/26/2023, 12:02:36 AM	0	2.731	68	93.2	0
7/26/2023, 12:12:36 AM	0	2.731	67.8	93.2	0
7/26/2023, 12:22:36 AM	0	2.731	67.6	93.3	0
7/26/2023, 12:32:36 AM	0	2.731	67.5	93.3	0
7/26/2023, 12:42:36 AM	0	2.731	67.3	93.2	0
7/26/2023, 12:52:36 AM	0	2.731	67.1	93.3	0
7/26/2023, 1:02:36 AM	0	2.731	66.9	93.4	0
7/26/2023, 1:12:36 AM	0	2.731	66.7	93.5	0
7/26/2023, 1:22:36 AM	0	2.731	66.7	93.6	0
7/26/2023, 1:32:36 AM	0	2.731	66.6	93.7	0
7/26/2023, 1:42:36 AM	0	2.731	66.4	93.8	0
7/26/2023, 1:52:36 AM	0	2.731	66.2	93.8	0
7/26/2023, 2:02:36 AM	0	2.731	66.2	93.9	0
7/26/2023, 2:12:36 AM	0	2.731	66	93.9	0
7/26/2023, 2:22:36 AM	0	2.731	65.8	94.1	0
7/26/2023, 2:32:36 AM	0	2.731	65.8	94.2	0
7/26/2023, 2:42:36 AM	0	2.731	65.7	94.3	0
7/26/2023, 2:52:36 AM	0	2.723	65.7	94.3	0
7/26/2023, 3:02:36 AM	0	2.723	65.5	94.4	0
7/26/2023, 3:12:36 AM	0	2.723	65.5	94.5	0
7/26/2023, 3:22:36 AM	0	2.723	65.5	94.6	0
7/26/2023, 3:32:36 AM	0	2.723	65.3	94.7	0
7/26/2023, 3:42:36 AM	0	2.723	65.3	94.8	0
7/26/2023, 3:52:36 AM	0	2.723	65.3	95	0
7/26/2023, 4:02:36 AM	0	2.723	65.3	95.1	0
7/26/2023, 4:12:36 AM	0	2.723	65.3	95.2	0
7/26/2023, 4:22:36 AM	0	2.723	65.3	95.3	0
7/26/2023, 4:32:36 AM	0	2.723	65.3	95.3	0
7/26/2023, 4:42:36 AM	0	2.723	65.3	95.4	0
7/26/2023, 4:52:36 AM	0	2.723	65.1	95.4	0
7/26/2023, 5:02:36 AM	0	2.723	65.1	95.4	0
7/26/2023, 5:12:36 AM	0	2.723	65.1	95.3	0
7/26/2023, 5:22:36 AM	0	2.723	65.1	95.3	0
7/26/2023, 5:32:36 AM	0	2.723	64.9	95.3	0
7/26/2023, 5:42:36 AM	0	2.723	64.9	95.3	0
7/26/2023, 5:52:36 AM	0	2.723	64.8	95.3	0
7/26/2023, 6:02:36 AM	0	2.723	64.8	95.4	0
7/26/2023, 6:12:36 AM	0	2.723	64.8	95.4	0
7/26/2023, 6:22:36 AM	0	2.714	64.8	95.5	0
7/26/2023, 6:32:36 AM	0	2.714	64.9	95.7	0
7/26/2023, 6:42:36 AM	0	2.714	65.1	96	0
7/26/2023, 6:52:36 AM	0	2.714	65.3	96.3	0
7/26/2023, 7:02:36 AM	0	2.714	65.7	96.7	0
7/26/2023, 7:12:36 AM	0	2.714	66	97	0
7/26/2023, 7:22:36 AM	0	2.714	66.4	97.3	0
7/26/2023, 7:32:36 AM	0	2.714	66.9	97.5	0
7/26/2023, 7:42:36 AM	0	2.714	67.5	97.7	0
7/26/2023, 7:52:36 AM	0	2.714	68.2	97.8	0
7/26/2023, 8:02:36 AM	0	2.714	68.9	97.8	0

South Monitoring Station

Time Stamp	H_2S (ppb)	Battery (Volts)	Temperature (°F)	Humidity (%)	1-Hour Average (ppb)
7/26/2023, 8:12:36 AM	0	2.714	69.6	97.5	0
7/26/2023, 8:22:36 AM	0	2.714	70	97.1	0
7/26/2023, 8:32:36 AM	0	2.714	70.3	96.5	0
7/26/2023, 8:42:36 AM	0	2.714	70.7	96.2	0
7/26/2023, 8:52:36 AM	0	2.714	70.9	95.7	0
7/26/2023, 9:02:36 AM	0	2.714	71.2	95.3	0
7/26/2023, 9:12:36 AM	0	2.714	71.6	94.9	0
7/26/2023, 9:22:36 AM	0	2.714	72	94.7	0
7/26/2023, 9:32:36 AM	0	2.714	72.5	94.5	0
7/26/2023, 9:42:36 AM	0	2.714	72.9	94.3	0
7/26/2023, 9:52:36 AM	0	2.714	73.2	94.1	0
7/26/2023, 10:02:36 AM	0	2.723	73.4	93.8	0
7/26/2023, 10:12:36 AM	0	2.723	73.8	93.4	0
7/26/2023, 10:22:36 AM	0	2.723	74.3	93.2	0
7/26/2023, 10:32:36 AM	0	2.723	74.7	92.7	0
7/26/2023, 10:42:36 AM	0	2.723	75.2	92	0
7/26/2023, 10:52:36 AM	0	2.723	75.6	91.5	0
7/26/2023, 11:02:36 AM	0	2.723	76.1	91.3	0
7/26/2023, 11:12:36 AM	0	2.723	76.6	90.5	0
7/26/2023, 11:22:36 AM	0	2.723	77.2	89.5	0
7/26/2023, 11:32:36 AM	0	2.723	77.5	88.6	0
7/26/2023, 11:42:36 AM	0	2.723	78.1	87.9	0
7/26/2023, 11:52:36 AM	0	2.723	78.4	87.4	0
7/26/2023, 12:02:36 PM	0	2.723	78.8	87	0
7/26/2023, 12:12:36 PM	0	2.723	79.2	86.7	0
7/26/2023, 12:22:36 PM	0	2.723	79.5	86.2	0
7/26/2023, 12:32:36 PM	0	2.723	79.9	85.6	0
7/26/2023, 12:42:36 PM	0	2.723	80.2	85.2	0
7/26/2023, 12:52:36 PM	0	2.723	80.6	84.3	0
7/26/2023, 1:02:36 PM	0	2.723	80.8	84	0
7/26/2023, 1:12:36 PM	0	2.723	81	84.1	0
7/26/2023, 1:22:36 PM	0	2.723	81.3	83.6	0
7/26/2023, 1:32:36 PM	0	2.723	81.5	83.1	0
7/26/2023, 1:42:36 PM	0	2.723	81.7	81.6	0
7/26/2023, 1:52:36 PM	0	2.731	81.9	80.5	0
7/26/2023, 2:02:36 PM	0	2.731	82	80.8	0
7/26/2023, 2:12:36 PM	0	2.731	82.2	80.1	0
7/26/2023, 2:22:36 PM	0	2.731	82.4	79.7	0
7/26/2023, 2:32:36 PM	0	2.731	82.8	80	0
7/26/2023, 2:42:36 PM	0	2.731	82.9	79	0
7/26/2023, 2:52:36 PM	0	2.731	83.3	78.7	0
7/26/2023, 3:02:36 PM	0	2.731	83.5	78	0
7/26/2023, 3:12:36 PM	0	2.731	83.7	78	0
7/26/2023, 3:22:36 PM	0	2.731	83.7	76.6	0
7/26/2023, 3:32:36 PM	0	2.731	83.7	76.9	0
7/26/2023, 3:42:36 PM	0	2.731	83.7	76.5	0
7/26/2023, 3:52:36 PM	0	2.731	83.5	75.5	0
7/26/2023, 4:02:36 PM	0	2.731	83.5	77.2	0
7/26/2023, 4:12:36 PM	0	2.731	83.3	77.5	0
7/26/2023, 4:22:36 PM	0	2.731	83.1	76.4	0
7/26/2023, 4:32:36 PM	0	2.731	83.1	75.9	0
7/26/2023, 4:42:36 PM	0	2.731	83.3	76.8	0
7/26/2023, 4:52:36 PM	0	2.731	83.1	77.9	0
7/26/2023, 5:02:36 PM	0	2.731	83.1	77.7	0
7/26/2023, 5:12:36 PM	0	2.731	82.9	77.8	0
7/26/2023, 5:22:36 PM	0	2.731	82.8	78	0
7/26/2023, 5:32:36 PM	0	2.731	82.8	78.1	0

South Monitoring Station

Time Stamp	H_2S (ppb)	Battery (Volts)	Temperature (°F)	Humidity (%)	1-Hour Average (ppb)
7/26/2023, 5:42:36 PM	0	2.731	82.4	78.6	0
7/26/2023, 5:52:36 PM	0	2.731	82.2	79.6	0
7/26/2023, 6:02:36 PM	0	2.731	81.9	80.2	0
7/26/2023, 6:12:36 PM	0	2.731	81.7	80.8	0
7/26/2023, 6:22:36 PM	0	2.731	81.3	81.4	0
7/26/2023, 6:32:36 PM	0	2.731	81	82.1	0
7/26/2023, 6:42:36 PM	0	2.731	80.8	83.7	0
7/26/2023, 6:52:36 PM	0	2.731	80.6	84.9	0
7/26/2023, 7:02:36 PM	0	2.731	80.2	85.8	0
7/26/2023, 7:12:36 PM	0	2.731	80.1	86.7	0
7/26/2023, 7:22:36 PM	0	2.731	79.9	87.2	0
7/26/2023, 7:32:36 PM	0	2.731	79.5	87.6	0
7/26/2023, 7:42:36 PM	0	2.731	79.3	88	0
7/26/2023, 7:52:36 PM	0	2.731	79	88.2	0
7/26/2023, 8:02:36 PM	0	2.731	78.6	88.4	0
7/26/2023, 8:12:36 PM	0	2.731	78.1	88.7	0
7/26/2023, 8:22:36 PM	0	2.731	77.9	88.9	0
7/26/2023, 8:32:36 PM	0	2.731	77.5	89.2	0
7/26/2023, 8:42:36 PM	0	2.731	77.2	89.5	0
7/26/2023, 8:52:36 PM	0	2.731	76.8	89.8	0
7/26/2023, 9:02:36 PM	0	2.731	76.6	89.9	0
7/26/2023, 9:12:36 PM	0	2.731	76.3	89.9	0
7/26/2023, 9:22:36 PM	0	2.731	75.9	90.1	0
7/26/2023, 9:32:36 PM	0	2.731	75.7	90.3	0
7/26/2023, 9:42:36 PM	0	2.731	75.4	90.5	0
7/26/2023, 9:52:36 PM	0	2.731	75.2	90.7	0
7/26/2023, 10:02:36 PM	0	2.731	75	90.9	0
7/26/2023, 10:12:36 PM	0	2.731	74.8	91	0
7/26/2023, 10:22:36 PM	0	2.731	74.7	91.2	0
7/26/2023, 10:32:36 PM	0	2.731	74.7	91.4	0
7/26/2023, 10:42:36 PM	0	2.723	74.5	91.4	0
7/26/2023, 10:52:36 PM	0	2.723	74.3	91.3	0
7/26/2023, 11:02:36 PM	0	2.723	74.1	91.3	0
7/26/2023, 11:12:36 PM	0	2.723	74.1	91.3	0
7/26/2023, 11:22:36 PM	0	2.723	73.9	91.2	0
7/26/2023, 11:32:36 PM	0	2.723	73.8	91.2	0
7/26/2023, 11:42:36 PM	0	2.723	73.8	91	0
7/26/2023, 11:52:36 PM	0	2.723	73.8	90.9	0
7/27/2023, 12:02:36 AM	0	2.723	73.8	90.7	0
7/27/2023, 12:12:36 AM	0	2.723	73.9	90.4	0
7/27/2023, 12:22:36 AM	0	2.723	74.1	90	0
7/27/2023, 12:32:36 AM	0	2.723	74.3	89.8	0
7/27/2023, 12:42:36 AM	0	2.723	74.3	89.6	0
7/27/2023, 12:52:36 AM	0	2.723	74.5	89.2	0
7/27/2023, 1:02:36 AM	0	2.723	74.7	88.9	0
7/27/2023, 1:12:36 AM	0	2.723	74.7	88.7	0
7/27/2023, 1:22:36 AM	0	2.723	74.7	88.5	0
7/27/2023, 1:32:36 AM	0	2.723	74.7	88.7	0
7/27/2023, 1:42:36 AM	0	2.723	74.5	88.9	0
7/27/2023, 1:52:36 AM	0	2.723	74.5	89.1	0
7/27/2023, 2:02:36 AM	0	2.723	74.3	89	0
7/27/2023, 2:12:36 AM	0	2.723	74.1	89	0
7/27/2023, 2:22:36 AM	0	2.723	74.1	88.7	0
7/27/2023, 2:32:36 AM	0	2.723	74.1	88.9	0
7/27/2023, 2:42:36 AM	0	2.723	73.9	89.2	0
7/27/2023, 2:52:36 AM	0	2.723	73.8	89.4	0
7/27/2023, 3:02:36 AM	0	2.723	73.8	89.7	0

South Monitoring Station

Time Stamp	H_2S (ppb)	Battery (Volts)	Temperature (°F)	Humidity (%)	1-Hour Average (ppb)
7/27/2023, 3:12:36 AM	0	2.714	73.6	90	0
7/27/2023, 3:22:36 AM	0	2.723	73.4	90.2	0
7/27/2023, 3:32:36 AM	0	2.714	73.2	90.2	0
7/27/2023, 3:42:36 AM	0	2.714	73.2	90.3	0
7/27/2023, 3:52:36 AM	0	2.714	73	90.6	0
7/27/2023, 4:02:36 AM	0	2.714	72.9	90.8	0
7/27/2023, 4:12:36 AM	0	2.714	72.9	90.9	0
7/27/2023, 4:22:36 AM	0	2.714	72.7	91.1	0
7/27/2023, 4:32:36 AM	0	2.714	72.7	91.4	0
7/27/2023, 4:42:36 AM	0	2.714	72.5	91.8	0
7/27/2023, 4:52:36 AM	0	2.714	72.1	92.1	0
7/27/2023, 5:02:36 AM	0	2.714	72	92.6	0
7/27/2023, 5:12:36 AM	0	2.714	71.8	92.9	0
7/27/2023, 5:22:36 AM	0	2.714	71.8	93.3	0
7/27/2023, 5:32:36 AM	0	2.714	71.6	93.6	0
7/27/2023, 5:42:36 AM	0	2.714	71.6	94	0
7/27/2023, 5:52:36 AM	0	2.714	71.4	94.3	0
7/27/2023, 6:02:36 AM	0	2.714	71.4	94.7	0
7/27/2023, 6:12:36 AM	0	2.714	71.4	94.9	0
7/27/2023, 6:22:36 AM	0	2.714	71.4	95.2	0
7/27/2023, 6:32:36 AM	0	2.714	71.2	95.3	0
7/27/2023, 6:42:36 AM	0	2.714	71.2	95.4	0
7/27/2023, 6:52:36 AM	0	2.714	71.2	95.6	0
7/27/2023, 7:02:36 AM	0	2.714	71.2	95.8	0
7/27/2023, 7:12:36 AM	0	2.714	71.1	95.9	0
7/27/2023, 7:22:36 AM	0	2.714	71.2	96.1	0
7/27/2023, 7:32:36 AM	0	2.714	71.2	96.3	0
7/27/2023, 7:42:36 AM	0	2.714	71.2	96.5	0
7/27/2023, 7:52:36 AM	0	2.705	71.2	96.6	0
7/27/2023, 8:02:36 AM	0	2.705	71.4	96.8	0
7/27/2023, 8:12:36 AM	0	2.705	71.6	97.1	0
7/27/2023, 8:22:36 AM	0	2.705	71.8	97.2	0
7/27/2023, 8:32:36 AM	0	2.705	72	97.3	0
7/27/2023, 8:42:36 AM	0	2.705	72.1	97.5	0
7/27/2023, 8:52:36 AM	0	2.705	72.5	97.7	0
7/27/2023, 9:02:36 AM	0	2.705	72.7	97.7	0
7/27/2023, 9:12:36 AM	0	2.705	73	97.8	0
7/27/2023, 9:22:36 AM	0	2.705	73.2	97.8	0
7/27/2023, 9:32:36 AM	0	2.705	73.4	97.6	0
7/27/2023, 9:42:36 AM	0	2.705	73.6	97.5	0
7/27/2023, 9:52:36 AM	0	2.705	73.6	97.2	0
7/27/2023, 10:02:36 AM	0	2.705	73.8	97	0
7/27/2023, 10:12:36 AM	0	2.705	73.8	96.8	0
7/27/2023, 10:22:36 AM	0	2.705	73.8	96.7	0
7/27/2023, 10:32:36 AM	0	2.705	73.8	96.7	0
7/27/2023, 10:42:36 AM	0	2.705	73.8	96.8	0
7/27/2023, 10:52:36 AM	0	2.705	73.8	96.8	0
7/27/2023, 11:02:36 AM	0	2.705	73.9	96.9	0
7/27/2023, 11:12:36 AM	0	2.705	74.1	97	0
7/27/2023, 11:22:36 AM	0	2.705	74.3	97.2	0
7/27/2023, 11:32:36 AM	0	2.705	74.7	97.2	0
7/27/2023, 11:42:36 AM	0	2.705	74.8	97.2	0
7/27/2023, 11:52:36 AM	0	2.705	75.4	97.2	0
7/27/2023, 12:02:36 PM	0	2.705	75.9	97.2	0
7/27/2023, 12:12:36 PM	0	2.705	76.5	96.8	0
7/27/2023, 12:22:36 PM	0	2.705	76.8	96.2	0
7/27/2023, 12:32:36 PM	0	2.705	77.5	95.4	0

South Monitoring Station

Time Stamp	H_2S (ppb)	Battery (Volts)	Temperature (°F)	Humidity (%)	1-Hour Average (ppb)
7/27/2023, 12:42:36 PM	0	2.705	77.9	94.5	0
7/27/2023, 12:52:36 PM	0	2.705	78.1	93.7	0
7/27/2023, 1:02:36 PM	0	2.705	78.3	92.8	0
7/27/2023, 1:12:36 PM	0	2.705	78.6	92.2	0
7/27/2023, 1:22:36 PM	0	2.705	78.6	91.8	0
7/27/2023, 1:32:36 PM	0	2.705	78.4	91.7	0
7/27/2023, 1:42:36 PM	0	2.705	77.9	91.7	0
7/27/2023, 1:52:36 PM	0	2.705	77.7	92.2	0
7/27/2023, 2:02:36 PM	0	2.705	77.7	92.7	0
7/27/2023, 2:12:36 PM	0	2.705	77.9	92.8	0
7/27/2023, 2:22:36 PM	0	2.705	77.9	92.5	0
7/27/2023, 2:32:36 PM	0	2.705	77.5	92.6	0
7/27/2023, 2:42:36 PM	0	2.705	77.5	92.9	0
7/27/2023, 2:52:36 PM	0	2.705	77.5	92.9	0
7/27/2023, 3:02:36 PM	0	2.705	77.5	92.8	0
7/27/2023, 3:12:36 PM	0	2.705	77.5	92.6	0
7/27/2023, 3:22:36 PM	0	2.705	77.7	92.7	0
7/27/2023, 3:32:36 PM	0	2.705	77.7	92.7	0
7/27/2023, 3:42:36 PM	0	2.705	77.9	92.4	0
7/27/2023, 3:52:36 PM	0	2.705	78.1	92.2	0
7/27/2023, 4:02:36 PM	0	2.705	78.1	92	0
7/27/2023, 4:12:36 PM	0	2.705	78.1	91.8	0
7/27/2023, 4:22:36 PM	0	2.705	78.3	91.4	0
7/27/2023, 4:32:36 PM	0	2.705	78.3	90.9	0
7/27/2023, 4:42:36 PM	0	2.705	78.3	90.4	0
7/27/2023, 4:52:36 PM	0	2.705	78.3	90.2	0
7/27/2023, 5:02:36 PM	0	2.705	78.4	90.2	0
7/27/2023, 5:12:36 PM	0	2.705	78.4	89.8	0
7/27/2023, 5:22:36 PM	0	2.705	78.6	88.9	0
7/27/2023, 5:32:36 PM	0	2.705	78.8	88.4	0
7/27/2023, 5:42:36 PM	0	2.705	78.8	88.1	0
7/27/2023, 5:52:36 PM	0	2.705	79	87.9	0
7/27/2023, 6:02:36 PM	0	2.705	79	87.6	0
7/27/2023, 6:12:36 PM	0	2.705	78.8	87.6	0
7/27/2023, 6:22:36 PM	0	2.705	78.8	87.7	0
7/27/2023, 6:32:36 PM	0	2.705	78.6	87.9	0
7/27/2023, 6:42:36 PM	0	2.705	78.4	87.9	0
7/27/2023, 6:52:36 PM	0	2.705	78.3	87.9	0
7/27/2023, 7:02:36 PM	0	2.705	78.3	87.9	0
7/27/2023, 7:12:36 PM	0	2.705	78.1	88	0
7/27/2023, 7:22:36 PM	0	2.705	78.1	88	0
7/27/2023, 7:32:36 PM	0	2.705	77.9	88.3	0
7/27/2023, 7:42:36 PM	0	2.705	77.9	88.5	0
7/27/2023, 7:52:36 PM	0	2.705	77.9	88.5	0
7/27/2023, 8:02:36 PM	0	2.705	77.9	88.5	0
7/27/2023, 8:12:36 PM	0	2.705	77.9	88.7	0
7/27/2023, 8:22:36 PM	0	2.705	77.7	89.3	0
7/27/2023, 8:32:36 PM	0	2.705	77.5	89.7	0
7/27/2023, 8:42:36 PM	0	2.705	77.2	90.1	0
7/27/2023, 8:52:36 PM	0	2.705	76.8	90.6	0
7/27/2023, 9:02:36 PM	0	2.705	76.6	90.9	0
7/27/2023, 9:12:36 PM	0	2.705	76.3	91.2	0
7/27/2023, 9:22:36 PM	0	2.705	76.1	91.5	0
7/27/2023, 9:32:36 PM	0	2.705	75.9	91.8	0
7/27/2023, 9:42:36 PM	0	2.705	75.7	92	0
7/27/2023, 9:52:36 PM	0	2.705	75.4	92.1	0
7/27/2023, 10:02:36 PM	0	2.705	75	92.2	0

South Monitoring Station

Time Stamp	H_2S (ppb)	Battery (Volts)	Temperature (°F)	Humidity (%)	1-Hour Average (ppb)
7/27/2023, 10:12:36 PM	0	2.705	75	92.3	0
7/27/2023, 10:22:36 PM	0	2.705	74.8	92.4	0
7/27/2023, 10:32:36 PM	0	2.705	74.7	92.5	0
7/27/2023, 10:42:36 PM	0	2.705	74.5	92.6	0
7/27/2023, 10:52:36 PM	0	2.705	74.1	92.8	0
7/27/2023, 11:02:36 PM	0	2.705	73.9	92.9	0
7/27/2023, 11:12:36 PM	0	2.705	73.9	93.1	0
7/27/2023, 11:22:36 PM	0	2.705	73.8	93.2	0
7/27/2023, 11:32:36 PM	0	2.705	73.8	93.3	0
7/27/2023, 11:42:36 PM	0	2.696	73.6	93.4	0
7/27/2023, 11:52:36 PM	0	2.696	73.6	93.4	0
7/28/2023, 12:02:36 AM	0	2.696	73.4	93.5	0
7/28/2023, 12:12:36 AM	0	2.696	73.4	93.5	0
7/28/2023, 12:22:36 AM	0	2.696	73.4	93.6	0
7/28/2023, 12:32:36 AM	0	2.696	73.2	93.5	0
7/28/2023, 12:42:36 AM	0	2.696	73	93.6	0
7/28/2023, 12:52:36 AM	0	2.696	72.9	93.6	0
7/28/2023, 1:02:36 AM	0	2.696	72.7	93.7	0
7/28/2023, 1:12:36 AM	0	2.696	72.5	93.8	0
7/28/2023, 1:22:36 AM	0	2.696	72.5	93.9	0
7/28/2023, 1:32:36 AM	0	2.696	72.3	93.9	0
7/28/2023, 1:42:36 AM	0	2.696	72.3	94	0
7/28/2023, 1:52:36 AM	0	2.696	72.3	94	0
7/28/2023, 2:02:36 AM	0	2.696	72.1	94.1	0
7/28/2023, 2:12:36 AM	0	2.696	72.1	94.1	0
7/28/2023, 2:22:36 AM	0	2.696	72	94.1	0
7/28/2023, 2:32:36 AM	0	2.696	72	94.1	0
7/28/2023, 2:42:36 AM	0	2.696	71.8	94.1	0
7/28/2023, 2:52:36 AM	0	2.696	71.8	94.2	0
7/28/2023, 3:02:36 AM	0	2.696	71.6	94.1	0
7/28/2023, 3:12:36 AM	0	2.696	71.4	94.2	0
7/28/2023, 3:22:36 AM	0	2.696	71.2	94.3	0
7/28/2023, 3:32:36 AM	0	2.696	71.1	94.3	0
7/28/2023, 3:42:36 AM	0	2.696	70.9	94.4	0
7/28/2023, 3:52:36 AM	0	2.696	70.9	94.5	0
7/28/2023, 4:02:36 AM	0	2.696	70.7	94.6	0
7/28/2023, 4:12:36 AM	0	2.687	70.7	94.7	0
7/28/2023, 4:22:36 AM	0	2.687	70.5	94.7	0
7/28/2023, 4:32:36 AM	0	2.687	70.3	94.7	0
7/28/2023, 4:42:36 AM	0	2.687	70.2	94.7	0
7/28/2023, 4:52:36 AM	0	2.687	70.2	94.7	0
7/28/2023, 5:02:36 AM	0	2.687	70	94.8	0
7/28/2023, 5:12:36 AM	0	2.687	69.8	94.8	0
7/28/2023, 5:22:36 AM	0	2.687	69.6	94.9	0
7/28/2023, 5:32:36 AM	0	2.687	69.6	95	0
7/28/2023, 5:42:36 AM	0	2.687	69.4	95.1	0
7/28/2023, 5:52:36 AM	0	2.687	69.4	95.1	0
7/28/2023, 6:02:36 AM	0	2.687	69.4	95.3	0
7/28/2023, 6:12:36 AM	0	2.687	69.3	95.4	0
7/28/2023, 6:22:36 AM	0	2.687	69.3	95.6	0
7/28/2023, 6:32:36 AM	0	2.687	69.3	95.8	0
7/28/2023, 6:42:36 AM	0	2.687	69.3	95.9	0
7/28/2023, 6:52:36 AM	0	2.687	69.4	96.1	0
7/28/2023, 7:02:36 AM	0	2.687	69.6	96.4	0
7/28/2023, 7:12:36 AM	0	2.687	69.8	96.7	0
7/28/2023, 7:22:36 AM	0	2.687	70.2	97	0
7/28/2023, 7:32:36 AM	0	2.687	70.5	97.2	0

South Monitoring Station

Time Stamp	H_2S (ppb)	Battery (Volts)	Temperature (°F)	Humidity (%)	1-Hour Average (ppb)
7/28/2023, 7:42:36 AM	0	2.687	70.9	97.3	0
7/28/2023, 7:52:36 AM	0	2.687	71.4	97.4	0
7/28/2023, 8:02:36 AM	0	2.687	72.1	97.4	0
7/28/2023, 8:12:36 AM	0	2.687	72.7	97.1	0
7/28/2023, 8:22:36 AM	0	2.687	73	96.7	0
7/28/2023, 8:32:36 AM	0	2.687	73.2	96.3	0
7/28/2023, 8:42:36 AM	0	2.687	73.6	95.9	0
7/28/2023, 8:52:36 AM	0	2.687	73.8	95.3	0
7/28/2023, 9:02:36 AM	0	2.687	73.9	94.9	0
7/28/2023, 9:12:36 AM	0	2.687	74.3	94.6	0
7/28/2023, 9:22:36 AM	0	2.687	74.5	94.2	0
7/28/2023, 9:32:36 AM	0	2.687	74.8	93.9	0
7/28/2023, 9:42:36 AM	0	2.687	75.2	93.6	0
7/28/2023, 9:52:36 AM	0	2.687	75.6	93.2	0
7/28/2023, 10:02:36 AM	0	2.687	75.9	92.7	0
7/28/2023, 10:12:36 AM	0	2.687	76.3	92.5	0
7/28/2023, 10:22:36 AM	0	2.687	76.6	92.1	0
7/28/2023, 10:32:36 AM	0	2.687	77	91.5	0
7/28/2023, 10:42:36 AM	0	2.687	77.4	91.1	0
7/28/2023, 10:52:36 AM	0	2.687	77.9	90.7	0
7/28/2023, 11:02:36 AM	0	2.687	78.3	90.2	0
7/28/2023, 11:12:36 AM	0	2.687	78.6	89.5	0
7/28/2023, 11:22:36 AM	0	2.687	79	88.8	0
7/28/2023, 11:32:36 AM	0	2.687	79.5	88.3	0
7/28/2023, 11:42:36 AM	0	2.687	79.7	88.3	0
7/28/2023, 11:52:36 AM	0	2.687	80.1	88	0
7/28/2023, 12:02:36 PM	0	2.687	80.2	87.8	0
7/28/2023, 12:12:36 PM	0	2.687	80.6	86.7	0
7/28/2023, 12:22:36 PM	0	2.687	80.8	86.5	0
7/28/2023, 12:32:36 PM	0	2.687	81.1	86	0
7/28/2023, 12:42:36 PM	0	2.687	81.5	84.9	0
7/28/2023, 12:52:36 PM	0	2.687	81.9	84.2	0
7/28/2023, 1:02:36 PM	0	2.687	82.2	83.9	0
7/28/2023, 1:12:36 PM	0	2.687	82.4	83.4	0
7/28/2023, 1:22:36 PM	0	2.687	82.6	83.4	0
7/28/2023, 1:32:36 PM	0	2.687	82.8	82	0
7/28/2023, 1:42:36 PM	0	2.687	82.9	81.7	0
7/28/2023, 1:52:36 PM	0	2.687	83.3	81.4	0
7/28/2023, 2:02:36 PM	0	2.687	83.5	80.4	0
7/28/2023, 2:12:36 PM	0	2.687	83.7	79.8	0
7/28/2023, 2:22:36 PM	0	2.687	84	79.4	0
7/28/2023, 2:32:36 PM	0	2.687	84.4	78.3	0
7/28/2023, 2:42:36 PM	0	2.687	84.9	77.7	0
7/28/2023, 2:52:36 PM	0	2.696	85.5	77.2	0
7/28/2023, 3:02:36 PM	0	2.696	85.8	77.2	0
7/28/2023, 3:12:36 PM	0	2.696	86	77.4	0
7/28/2023, 3:22:36 PM	0	2.696	86	76.9	0
7/28/2023, 3:32:36 PM	0	2.696	86	77.3	0
7/28/2023, 3:42:36 PM	0	2.696	86	78.1	0
7/28/2023, 3:52:36 PM	0	2.696	86	78.7	0
7/28/2023, 4:02:36 PM	0	2.696	85.8	78.3	0
7/28/2023, 4:12:36 PM	0	2.696	85.6	78.2	0
7/28/2023, 4:22:36 PM	0	2.696	85.5	78.8	0
7/28/2023, 4:32:36 PM	0	2.696	85.1	79.5	0
7/28/2023, 4:42:36 PM	0	2.696	84.7	79.1	0
7/28/2023, 4:52:36 PM	0	2.696	84.4	79	0
7/28/2023, 5:02:36 PM	0	2.696	84	79.2	0

South Monitoring Station

Time Stamp	H_2S (ppb)	Battery (Volts)	Temperature (°F)	Humidity (%)	1-Hour Average (ppb)
7/28/2023, 5:12:36 PM	0	2.696	83.7	79.5	0
7/28/2023, 5:22:36 PM	0	2.696	83.3	79.6	0
7/28/2023, 5:32:36 PM	0	2.696	83.1	80.1	0
7/28/2023, 5:42:36 PM	0	2.696	82.9	80.5	0
7/28/2023, 5:52:36 PM	0	2.696	82.8	80.7	0
7/28/2023, 6:02:36 PM	0	2.696	82.6	80.9	0
7/28/2023, 6:12:36 PM	0	2.696	82.4	80.8	0
7/28/2023, 6:22:36 PM	0	2.696	82.2	80.7	0
7/28/2023, 6:32:36 PM	0	2.696	81.9	80.6	0
7/28/2023, 6:42:36 PM	0	2.696	81.7	81.2	0
7/28/2023, 6:52:36 PM	0	2.696	81.3	82.8	0
7/28/2023, 7:02:36 PM	0	2.696	81.1	82.8	0
7/28/2023, 7:12:36 PM	0	2.696	81	83.3	0
7/28/2023, 7:22:36 PM	0	2.696	80.8	84.1	0
7/28/2023, 7:32:36 PM	0	2.696	80.4	84.9	0
7/28/2023, 7:42:36 PM	0	2.696	80.2	85.8	0
7/28/2023, 7:52:36 PM	0	2.696	79.9	86.3	0
7/28/2023, 8:02:36 PM	0	2.696	79.5	86.6	0
7/28/2023, 8:12:36 PM	0	2.687	79.2	86.9	0
7/28/2023, 8:22:36 PM	0	2.687	78.6	87.2	0
7/28/2023, 8:32:36 PM	0	2.687	78.3	87.7	0
7/28/2023, 8:42:36 PM	0	2.687	78.1	88.1	0
7/28/2023, 8:52:36 PM	0	2.687	77.7	88.5	0
7/28/2023, 9:02:36 PM	0	2.687	77.4	89	0
7/28/2023, 9:12:36 PM	0	2.687	77	89.4	0
7/28/2023, 9:22:36 PM	0	2.687	76.8	89.8	0
7/28/2023, 9:32:36 PM	0	2.687	76.5	90.2	0
7/28/2023, 9:42:36 PM	0	2.687	76.3	90.5	0
7/28/2023, 9:52:36 PM	0	2.687	76.1	90.8	0
7/28/2023, 10:02:36 PM	0	2.687	75.7	91	0
7/28/2023, 10:12:36 PM	0	2.687	75.6	91.3	0
7/28/2023, 10:22:36 PM	0	2.687	75.4	91.6	0
7/28/2023, 10:32:36 PM	0	2.687	75.2	92	0
7/28/2023, 10:42:36 PM	0	2.687	75.2	92.3	0
7/28/2023, 10:52:36 PM	0	2.687	75	92.5	0
7/28/2023, 11:02:36 PM	0	2.687	74.8	92.8	0
7/28/2023, 11:12:36 PM	0	2.687	74.8	93	0
7/28/2023, 11:22:36 PM	0	2.687	74.7	93.2	0
7/28/2023, 11:32:36 PM	0	2.687	74.7	93.4	0
7/28/2023, 11:42:36 PM	0	2.687	74.5	93.6	0
7/28/2023, 11:52:36 PM	0	2.687	74.5	93.8	0
7/29/2023, 12:02:36 AM	0	2.679	74.3	93.9	0
7/29/2023, 12:12:36 AM	0	2.679	74.3	94.1	0
7/29/2023, 12:22:36 AM	0	2.679	74.3	94.3	0
7/29/2023, 12:32:36 AM	0	2.679	74.1	94.5	0
7/29/2023, 12:42:36 AM	0	2.679	74.1	94.5	0
7/29/2023, 12:52:36 AM	0	2.679	73.9	94.6	0
7/29/2023, 1:02:36 AM	0	2.679	73.9	94.7	0
7/29/2023, 1:12:36 AM	0	2.679	73.8	94.7	0
7/29/2023, 1:22:36 AM	0	2.679	73.8	94.9	0
7/29/2023, 1:32:36 AM	0	2.679	73.6	94.9	0
7/29/2023, 1:42:36 AM	0	2.679	73.4	95	0
7/29/2023, 1:52:36 AM	0	2.679	73.4	95.1	0
7/29/2023, 2:02:36 AM	0	2.679	73.4	95.2	0
7/29/2023, 2:12:36 AM	0	2.679	73.2	95.2	0
7/29/2023, 2:22:36 AM	0	2.679	73.2	95.3	0
7/29/2023, 2:32:36 AM	0	2.679	73	95.3	0

South Monitoring Station

Time Stamp	H_2S (ppb)	Battery (Volts)	Temperature (°F)	Humidity (%)	1-Hour Average (ppb)
7/29/2023, 2:42:36 AM	0	2.679	73	95.4	0
7/29/2023, 2:52:36 AM	0	2.679	73	95.6	0
7/29/2023, 3:02:36 AM	0	2.679	72.9	95.7	0
7/29/2023, 3:12:36 AM	0	2.679	72.9	95.8	0
7/29/2023, 3:22:36 AM	0	2.679	72.9	96	0
7/29/2023, 3:32:36 AM	0	2.679	72.9	96.1	0
7/29/2023, 3:42:36 AM	0	2.679	73	96.2	0
7/29/2023, 3:52:36 AM	0	2.679	73	96.3	0
7/29/2023, 4:02:36 AM	0	2.679	73	96.4	0
7/29/2023, 4:12:36 AM	0	2.679	73	96.5	0
7/29/2023, 4:22:36 AM	0	2.679	72.9	96.6	0
7/29/2023, 4:32:36 AM	0	2.67	72.9	96.6	0
7/29/2023, 4:42:36 AM	0	2.67	72.9	96.5	0
7/29/2023, 4:52:36 AM	0	2.67	72.9	96.6	0
7/29/2023, 5:02:36 AM	0	2.67	72.9	96.6	0
7/29/2023, 5:12:36 AM	0	2.67	72.9	96.6	0
7/29/2023, 5:22:36 AM	0	2.67	72.9	96.7	0
7/29/2023, 5:32:36 AM	0	2.67	72.9	96.8	0
7/29/2023, 5:42:36 AM	0	2.67	72.9	96.8	0
7/29/2023, 5:52:36 AM	0	2.67	72.7	96.9	0
7/29/2023, 6:02:36 AM	0	2.67	72.7	96.9	0
7/29/2023, 6:12:36 AM	0	2.67	72.7	97	0
7/29/2023, 6:22:36 AM	0	2.67	72.9	97.1	0
7/29/2023, 6:32:36 AM	0	2.67	72.9	97.3	0
7/29/2023, 6:42:36 AM	0	2.67	72.9	97.5	0
7/29/2023, 6:52:36 AM	0	2.67	73	97.6	0
7/29/2023, 7:02:36 AM	0	2.67	73.2	97.8	0
7/29/2023, 7:12:36 AM	0	2.67	73.4	98	0
7/29/2023, 7:22:36 AM	0	2.67	73.6	98.1	0
7/29/2023, 7:32:36 AM	0	2.67	73.9	98.2	0
7/29/2023, 7:42:36 AM	0	2.67	74.1	98.2	0
7/29/2023, 7:52:36 AM	0	2.67	74.3	98.2	0
7/29/2023, 8:02:36 AM	0	2.67	74.5	98.2	0
7/29/2023, 8:12:36 AM	0	2.67	74.5	98.1	0
7/29/2023, 8:22:36 AM	0	2.67	74.5	98	0
7/29/2023, 8:32:36 AM	0	2.67	74.5	97.8	0
7/29/2023, 8:42:36 AM	0	2.67	74.3	97.8	0
7/29/2023, 8:52:36 AM	0	2.67	74.3	97.9	0
7/29/2023, 9:02:36 AM	0	2.67	74.3	98	0
7/29/2023, 9:12:36 AM	0	2.67	74.3	98	0
7/29/2023, 9:22:36 AM	0	2.67	74.5	98	0
7/29/2023, 9:32:36 AM	0	2.67	74.5	98.2	0
7/29/2023, 9:42:36 AM	0	2.67	74.5	98.2	0
7/29/2023, 9:52:36 AM	0	2.67	74.3	98.1	0
7/29/2023, 10:02:36 AM	0	2.67	74.3	98	0
7/29/2023, 10:12:36 AM	0	2.67	73.9	97.5	0
7/29/2023, 10:22:36 AM	0	2.67	73.4	97	0
7/29/2023, 10:32:36 AM	0	2.67	73	96.7	0
7/29/2023, 10:42:36 AM	0	2.67	72.9	96.8	0
7/29/2023, 10:52:36 AM	0	2.67	72.9	97	0
7/29/2023, 11:02:36 AM	0	2.67	73	97.2	0
7/29/2023, 11:12:36 AM	0	2.67	73	97.5	0
7/29/2023, 11:22:36 AM	0	2.67	73	97.6	0
7/29/2023, 11:32:36 AM	0	2.661	73	97.8	0
7/29/2023, 11:42:36 AM	0	2.661	73.2	97.9	0
7/29/2023, 11:52:36 AM	0	2.661	73.2	98	0
7/29/2023, 12:02:36 PM	0	2.661	73.2	98.1	0

South Monitoring Station

Time Stamp	H_2S (ppb)	Battery (Volts)	Temperature (°F)	Humidity (%)	1-Hour Average (ppb)
7/29/2023, 12:12:36 PM	0	2.661	73.2	98.2	0
7/29/2023, 12:22:36 PM	0	2.661	73.2	98.2	0
7/29/2023, 12:32:36 PM	0	2.661	73	98	0
7/29/2023, 12:42:36 PM	0	2.661	72.5	97.6	0
7/29/2023, 12:52:36 PM	0	2.661	72.1	97	0
7/29/2023, 1:02:36 PM	0	2.661	71.4	96.2	0
7/29/2023, 1:12:36 PM	0	2.661	70.7	95.4	0
7/29/2023, 1:22:36 PM	0	2.661	70.2	94.9	0
7/29/2023, 1:32:36 PM	0	2.661	69.6	94.6	0
7/29/2023, 1:42:36 PM	0	2.661	69.1	94.3	0
7/29/2023, 1:52:36 PM	0	2.661	68.7	94.3	0
7/29/2023, 2:02:36 PM	0	2.661	68.4	94.3	0
7/29/2023, 2:12:36 PM	0	2.661	68.2	94.5	0
7/29/2023, 2:22:36 PM	0	2.661	67.8	94.5	0
7/29/2023, 2:32:36 PM	0	2.661	67.6	94.7	0
7/29/2023, 2:42:36 PM	0	2.661	67.5	94.8	0
7/29/2023, 2:52:36 PM	0	2.661	67.3	94.8	0
7/29/2023, 3:02:36 PM	0	2.661	67.1	94.8	0
7/29/2023, 3:12:36 PM	0	2.661	66.9	95	0
7/29/2023, 3:22:36 PM	0	2.652	66.9	95.3	0
7/29/2023, 3:32:36 PM	0	2.652	66.9	95.6	0
7/29/2023, 3:42:36 PM	0	2.652	67.1	95.9	0
7/29/2023, 3:52:36 PM	0	2.652	67.1	96.1	0
7/29/2023, 4:02:36 PM	0	2.652	67.1	96.2	0
7/29/2023, 4:12:36 PM	0	2.652	67.1	96.2	0
7/29/2023, 4:22:36 PM	0	2.652	67.1	96.3	0
7/29/2023, 4:32:36 PM	0	2.652	66.9	96.2	0
7/29/2023, 4:42:36 PM	0	2.652	66.9	96.1	0
7/29/2023, 4:52:36 PM	0	2.652	66.7	95.9	0
7/29/2023, 5:02:36 PM	0	2.652	66.4	95.7	0
7/29/2023, 5:12:36 PM	0	2.652	66.4	95.6	0
7/29/2023, 5:22:36 PM	0	2.652	66.2	95.5	0
7/29/2023, 5:32:36 PM	0	2.652	66	95.4	0
7/29/2023, 5:42:36 PM	0	2.652	66	95.3	0
7/29/2023, 5:52:36 PM	0	2.652	66	95.3	0
7/29/2023, 6:02:36 PM	0	2.652	65.8	95.2	0
7/29/2023, 6:12:36 PM	0	2.652	65.7	94.8	0
7/29/2023, 6:22:36 PM	0	2.652	65.7	94.7	0
7/29/2023, 6:32:36 PM	0	2.652	65.5	94.5	0
7/29/2023, 6:42:36 PM	0	2.652	65.3	94.6	0
7/29/2023, 6:52:36 PM	0	2.652	65.3	94.6	0
7/29/2023, 7:02:36 PM	0	2.652	65.1	94.5	0
7/29/2023, 7:12:36 PM	0	2.643	65.1	94.3	0
7/29/2023, 7:22:36 PM	0	2.643	64.9	94.3	0
7/29/2023, 7:32:36 PM	0	2.643	64.8	94.3	0
7/29/2023, 7:42:36 PM	0	2.643	64.8	94.3	0
7/29/2023, 7:52:36 PM	0	2.643	64.6	94.3	0
7/29/2023, 8:02:36 PM	0	2.643	64.6	94.1	0
7/29/2023, 8:12:36 PM	0	2.643	64.4	93.8	0
7/29/2023, 8:22:36 PM	0	2.643	64.2	93.4	0
7/29/2023, 8:32:36 PM	0	2.643	64	93.2	0
7/29/2023, 8:42:36 PM	0	2.643	63.9	93.1	0
7/29/2023, 8:52:36 PM	0	2.643	63.9	93.3	0
7/29/2023, 9:02:36 PM	0	2.643	63.7	93.4	0
7/29/2023, 9:12:36 PM	0	2.643	63.5	93.5	0
7/29/2023, 9:22:36 PM	0	2.643	63.5	93.5	0
7/29/2023, 9:32:36 PM	0	2.643	63.1	93.5	0

South Monitoring Station

Time Stamp	H_2S (ppb)	Battery (Volts)	Temperature (°F)	Humidity (%)	1-Hour Average (ppb)
7/29/2023, 9:42:36 PM	0	2.643	63	93.5	0
7/29/2023, 9:52:36 PM	0	2.643	62.6	93.5	0
7/29/2023, 10:02:36 PM	0	2.643	62.4	93.5	0
7/29/2023, 10:12:36 PM	0	2.643	62.1	93.5	0
7/29/2023, 10:22:36 PM	0	2.643	61.9	93.6	0
7/29/2023, 10:32:36 PM	0	2.643	61.7	93.6	0
7/29/2023, 10:42:36 PM	0	2.635	61.5	93.8	0
7/29/2023, 10:52:36 PM	0	2.635	61.3	93.8	0
7/29/2023, 11:02:36 PM	0	2.635	61.2	94	0
7/29/2023, 11:12:36 PM	0	2.635	61	94	0
7/29/2023, 11:22:36 PM	0	2.635	60.8	94.1	0
7/29/2023, 11:32:36 PM	0	2.635	60.8	94.1	0
7/29/2023, 11:42:36 PM	0	2.635	60.6	94.2	0
7/29/2023, 11:52:36 PM	0	2.635	60.4	94.2	0
7/30/2023, 12:02:36 AM	0	2.635	60.4	94.3	0
7/30/2023, 12:12:36 AM	0	2.635	60.3	94.4	0
7/30/2023, 12:22:36 AM	0	2.635	60.1	94.5	0
7/30/2023, 12:32:36 AM	0	2.635	60.1	94.7	0
7/30/2023, 12:42:36 AM	0	2.635	60.1	94.9	0
7/30/2023, 12:52:36 AM	0	2.635	59.9	94.9	0
7/30/2023, 1:02:36 AM	0	2.635	59.9	95	0
7/30/2023, 1:12:36 AM	0	2.635	59.9	95.1	0
7/30/2023, 1:22:36 AM	0	2.635	59.9	95.3	0
7/30/2023, 1:32:36 AM	0	2.635	60.1	95.5	0
7/30/2023, 1:42:36 AM	0	2.635	60.1	95.7	0
7/30/2023, 1:52:36 AM	0	2.635	60.3	96	0
7/30/2023, 2:02:36 AM	0	2.635	60.4	96.1	0
7/30/2023, 2:12:36 AM	0	2.626	60.4	96.2	0
7/30/2023, 2:22:36 AM	0	2.626	60.6	96.4	0
7/30/2023, 2:32:36 AM	0	2.626	60.6	96.4	0
7/30/2023, 2:42:36 AM	0	2.626	60.6	96.5	0
7/30/2023, 2:52:36 AM	0	2.626	60.6	96.5	0
7/30/2023, 3:02:36 AM	0	2.626	60.8	96.4	0
7/30/2023, 3:12:36 AM	0	2.626	60.8	96.4	0
7/30/2023, 3:22:36 AM	0	2.626	60.6	96.3	0
7/30/2023, 3:32:36 AM	0	2.626	60.6	96.2	0
7/30/2023, 3:42:36 AM	0	2.626	60.6	96.2	0
7/30/2023, 3:52:36 AM	0	2.626	60.6	96.1	0
7/30/2023, 4:02:36 AM	0	2.626	60.6	96.1	0
7/30/2023, 4:12:36 AM	0	2.626	60.4	96	0
7/30/2023, 4:22:36 AM	0	2.626	60.4	95.9	0
7/30/2023, 4:32:36 AM	0	2.626	60.4	95.8	0
7/30/2023, 4:42:36 AM	0	2.626	60.4	95.8	0
7/30/2023, 4:52:36 AM	0	2.626	60.4	95.7	0
7/30/2023, 5:02:36 AM	0	2.626	60.3	95.7	0
7/30/2023, 5:12:36 AM	0	2.626	60.3	95.6	0
7/30/2023, 5:22:36 AM	0	2.626	60.1	95.6	0
7/30/2023, 5:32:36 AM	0	2.626	60.1	95.5	0
7/30/2023, 5:42:36 AM	0	2.626	59.9	95.4	0
7/30/2023, 5:52:36 AM	0	2.626	59.7	95.3	0
7/30/2023, 6:02:36 AM	0	2.626	59.5	95.2	0
7/30/2023, 6:12:36 AM	0	2.626	59.4	95.1	0
7/30/2023, 6:22:36 AM	0	2.626	59.2	95	0
7/30/2023, 6:32:36 AM	0	2.626	59	95	0
7/30/2023, 6:42:36 AM	0	2.626	59	95.2	0
7/30/2023, 6:52:36 AM	0	2.626	59	95.2	0
7/30/2023, 7:02:36 AM	0	2.626	59	95.4	0

South Monitoring Station

Time Stamp	H_2S (ppb)	Battery (Volts)	Temperature (°F)	Humidity (%)	1-Hour Average (ppb)
7/30/2023, 7:12:36 AM	0	2.617	59.2	95.7	0
7/30/2023, 7:22:36 AM	0	2.617	59.5	96	0
7/30/2023, 7:32:36 AM	0	2.617	59.7	96.3	0
7/30/2023, 7:42:36 AM	0	2.617	60.3	96.6	0
7/30/2023, 7:52:36 AM	0	2.617	61	96.9	0
7/30/2023, 8:02:36 AM	0	2.617	61.7	97.1	0
7/30/2023, 8:12:36 AM	0	2.617	62.2	97.2	0
7/30/2023, 8:22:36 AM	0	2.617	62.6	97	0
7/30/2023, 8:32:36 AM	0	2.617	63	96.6	0
7/30/2023, 8:42:36 AM	0	2.617	63.1	96.2	0
7/30/2023, 8:52:36 AM	0	2.617	63.1	95.4	0
7/30/2023, 9:02:36 AM	0	2.626	63.3	94.8	0
7/30/2023, 9:12:36 AM	0	2.626	63.5	94.3	0
7/30/2023, 9:22:36 AM	0	2.626	63.9	93.7	0
7/30/2023, 9:32:36 AM	0	2.626	64	93.1	0
7/30/2023, 9:42:36 AM	0	2.626	64.4	92.5	0
7/30/2023, 9:52:36 AM	0	2.626	64.6	90.5	0
7/30/2023, 10:02:36 AM	0	2.626	64.9	89.1	0
7/30/2023, 10:12:36 AM	0	2.626	65.1	88.4	0
7/30/2023, 10:22:36 AM	0	2.626	65.3	87.5	0
7/30/2023, 10:32:36 AM	0	2.626	65.5	86.8	0
7/30/2023, 10:42:36 AM	0	2.626	65.8	86	0
7/30/2023, 10:52:36 AM	0	2.626	66	85.4	0
7/30/2023, 11:02:36 AM	0	2.626	66.4	84.9	0
7/30/2023, 11:12:36 AM	0	2.626	66.7	83.8	0
7/30/2023, 11:22:36 AM	0	2.626	67.1	83.2	0
7/30/2023, 11:32:36 AM	0	2.626	67.3	81.8	0
7/30/2023, 11:42:36 AM	0	2.626	67.6	80.5	0
7/30/2023, 11:52:36 AM	0	2.626	68	79.7	0
7/30/2023, 12:02:36 PM	0	2.626	68.4	78.9	0
7/30/2023, 12:12:36 PM	0	2.626	68.7	78.2	0
7/30/2023, 12:22:36 PM	0	2.626	68.9	77.3	0
7/30/2023, 12:32:36 PM	0	2.626	69.3	76.9	0
7/30/2023, 12:42:36 PM	0	2.626	69.4	76.3	0
7/30/2023, 12:52:36 PM	0	2.626	69.6	76.1	0
7/30/2023, 1:02:36 PM	0	2.626	70	75.2	0
7/30/2023, 1:12:36 PM	0	2.626	70	74.7	0
7/30/2023, 1:22:36 PM	0	2.626	70.2	74.1	0
7/30/2023, 1:32:36 PM	0	2.626	70.2	73.8	0
7/30/2023, 1:42:36 PM	0	2.626	70.3	73.7	0
7/30/2023, 1:52:36 PM	0	2.626	70.3	73	0
7/30/2023, 2:02:36 PM	0	2.626	70.5	72	0
7/30/2023, 2:12:36 PM	0	2.626	70.9	71.8	0
7/30/2023, 2:22:36 PM	0	2.626	71.2	71.4	0
7/30/2023, 2:32:36 PM	0	2.626	71.6	71.2	0
7/30/2023, 2:42:36 PM	0	2.626	72	70.8	0
7/30/2023, 2:52:36 PM	0	2.626	72.7	71.3	0
7/30/2023, 3:02:36 PM	0	2.626	73	70.9	0
7/30/2023, 3:12:36 PM	0	2.635	73.2	70.4	0
7/30/2023, 3:22:36 PM	0	2.635	73.2	70.3	0
7/30/2023, 3:32:36 PM	0	2.635	73.2	70.5	0
7/30/2023, 3:42:36 PM	0	2.635	73.2	69.9	0
7/30/2023, 3:52:36 PM	0	2.635	73	71.3	0
7/30/2023, 4:02:36 PM	0	2.635	72.9	71.7	0
7/30/2023, 4:12:36 PM	0	2.635	72.9	71.5	0
7/30/2023, 4:22:36 PM	0	2.635	72.9	71.3	0
7/30/2023, 4:32:36 PM	0	2.635	72.9	72.2	0

South Monitoring Station

Time Stamp	H_2S (ppb)	Battery (Volts)	Temperature (°F)	Humidity (%)	1-Hour Average (ppb)
7/30/2023, 4:42:36 PM	0	2.635	72.7	71.9	0
7/30/2023, 4:52:36 PM	0	2.635	72.7	71.3	0
7/30/2023, 5:02:36 PM	0	2.635	72.7	71	0
7/30/2023, 5:12:36 PM	0	2.635	72.7	70.5	0
7/30/2023, 5:22:36 PM	0	2.635	72.7	71.2	0
7/30/2023, 5:32:36 PM	0	2.635	72.5	73.4	0
7/30/2023, 5:42:36 PM	0	2.635	72.3	73.7	0
7/30/2023, 5:52:36 PM	0	2.635	72.1	74.1	0
7/30/2023, 6:02:36 PM	0	2.635	71.8	74.6	0
7/30/2023, 6:12:36 PM	0	2.635	71.6	74.3	0
7/30/2023, 6:22:36 PM	0	2.635	71.2	75.2	0
7/30/2023, 6:32:36 PM	0	2.635	71.1	76.8	0
7/30/2023, 6:42:36 PM	0	2.635	70.9	77.7	0
7/30/2023, 6:52:36 PM	0	2.635	70.5	77.6	0
7/30/2023, 7:02:36 PM	0	2.635	70.3	78.1	0
7/30/2023, 7:12:36 PM	0	2.635	70	78.9	0
7/30/2023, 7:22:36 PM	0	2.635	69.6	79.8	0
7/30/2023, 7:32:36 PM	0	2.635	69.4	80.7	0
7/30/2023, 7:42:36 PM	0	2.635	69.1	81.1	0
7/30/2023, 7:52:36 PM	0	2.635	68.7	81.4	0
7/30/2023, 8:02:36 PM	0	2.635	68.4	81.9	0
7/30/2023, 8:12:36 PM	0	2.635	67.8	82.1	0
7/30/2023, 8:22:36 PM	0	2.635	67.5	82.6	0
7/30/2023, 8:32:36 PM	0	2.626	67.1	83.4	0
7/30/2023, 8:42:36 PM	0	2.626	66.7	84.1	0
7/30/2023, 8:52:36 PM	0	2.626	66.4	84.7	0
7/30/2023, 9:02:36 PM	0	2.626	66	85	0
7/30/2023, 9:12:36 PM	0	2.626	65.8	85.1	0
7/30/2023, 9:22:36 PM	0	2.626	65.5	85.5	0
7/30/2023, 9:32:36 PM	0	2.626	65.1	85.9	0
7/30/2023, 9:42:36 PM	0	2.626	64.9	86	0
7/30/2023, 9:52:36 PM	0	2.626	64.6	86.2	0
7/30/2023, 10:02:36 PM	0	2.626	64.2	86.6	0
7/30/2023, 10:12:36 PM	0	2.626	64	87	0
7/30/2023, 10:22:36 PM	0	2.626	63.9	87.5	0
7/30/2023, 10:32:36 PM	0	2.626	63.7	88	0
7/30/2023, 10:42:36 PM	0	2.626	63.5	88.4	0
7/30/2023, 10:52:36 PM	0	2.626	63.5	88.8	0
7/30/2023, 11:02:36 PM	0	2.626	63.5	89.2	0
7/30/2023, 11:12:36 PM	0	2.626	63.3	89.5	0
7/30/2023, 11:22:36 PM	0	2.626	63.3	89.8	0
7/30/2023, 11:32:36 PM	0	2.617	63.1	90	0
7/30/2023, 11:42:36 PM	0	2.617	63.1	90.2	0
7/30/2023, 11:52:36 PM	0	2.617	63.1	90.4	0
7/31/2023, 12:02:36 AM	0	2.617	63	90.5	0
7/31/2023, 12:12:36 AM	0	2.617	63	90.7	0
7/31/2023, 12:22:36 AM	0	2.617	63	90.9	0
7/31/2023, 12:32:36 AM	0	2.617	63	91.1	0
7/31/2023, 12:42:36 AM	0	2.617	63	91.2	0
7/31/2023, 12:52:36 AM	0	2.617	63	91.4	0
7/31/2023, 1:02:36 AM	0	2.617	63	91.6	0
7/31/2023, 1:12:36 AM	0	2.617	63	91.9	0
7/31/2023, 1:22:36 AM	0	2.617	63	92.1	0
7/31/2023, 1:32:36 AM	0	2.617	63	92.2	0
7/31/2023, 1:42:36 AM	0	2.617	62.8	92.2	0
7/31/2023, 1:52:36 AM	0	2.617	62.6	92.1	0
7/31/2023, 2:02:36 AM	0	2.617	62.4	91.9	0

South Monitoring Station

Time Stamp	H_2S (ppb)	Battery (Volts)	Temperature (°F)	Humidity (%)	1-Hour Average (ppb)
7/31/2023, 2:12:36 AM	0	2.617	62.2	91.8	0
7/31/2023, 2:22:36 AM	0	2.617	62.1	91.8	0
7/31/2023, 2:32:36 AM	0	2.617	61.9	91.8	0
7/31/2023, 2:42:36 AM	0	2.617	61.7	91.8	0
7/31/2023, 2:52:36 AM	0	2.617	61.5	91.9	0
7/31/2023, 3:02:36 AM	0	2.617	61.3	92	0
7/31/2023, 3:12:36 AM	0	2.617	61.2	92.1	0
7/31/2023, 3:22:36 AM	0	2.617	61.2	92.1	0
7/31/2023, 3:32:36 AM	0	2.617	61	92.1	0
7/31/2023, 3:42:36 AM	0	2.608	60.8	92.1	0
7/31/2023, 3:52:36 AM	0	2.608	60.6	92.1	0
7/31/2023, 4:02:36 AM	0	2.608	60.4	92.1	0
7/31/2023, 4:12:36 AM	0	2.608	60.3	92.1	0
7/31/2023, 4:22:36 AM	0	2.608	60.1	92.2	0
7/31/2023, 4:32:36 AM	0	2.608	59.9	92.4	0
7/31/2023, 4:42:36 AM	0	2.608	59.9	92.6	0
7/31/2023, 4:52:36 AM	0	2.608	59.9	92.7	0
7/31/2023, 5:02:36 AM	0	2.608	59.7	92.9	0
7/31/2023, 5:12:36 AM	0	2.608	59.7	93.1	0
7/31/2023, 5:22:36 AM	0	2.608	59.7	93.3	0
7/31/2023, 5:32:36 AM	0	2.608	59.7	93.4	0
7/31/2023, 5:42:36 AM	0	2.608	59.7	93.5	0
7/31/2023, 5:52:36 AM	0	2.608	59.7	93.7	0
7/31/2023, 6:02:36 AM	0	2.608	59.9	93.9	0
7/31/2023, 6:12:36 AM	0	2.608	59.9	94.1	0
7/31/2023, 6:22:36 AM	0	2.608	60.1	94.2	0
7/31/2023, 6:32:36 AM	0	2.608	60.1	94.4	0
7/31/2023, 6:42:36 AM	0	2.608	60.3	94.5	0
7/31/2023, 6:52:36 AM	0	2.608	60.4	94.5	0
7/31/2023, 7:02:36 AM	0	2.608	60.6	94.6	0
7/31/2023, 7:12:36 AM	0	2.608	60.8	94.7	0
7/31/2023, 7:22:36 AM	0	2.608	61	94.7	0
7/31/2023, 7:32:36 AM	0	2.608	61.3	94.7	0
7/31/2023, 7:42:36 AM	0	2.608	61.7	94.7	0
7/31/2023, 7:52:36 AM	0	2.608	62.2	94.5	0
7/31/2023, 8:02:36 AM	0	2.608	63	94.4	0
7/31/2023, 8:12:36 AM	0	2.608	63.5	94.1	0
7/31/2023, 8:22:36 AM	0	2.608	63.9	93.7	0
7/31/2023, 8:32:36 AM	0	2.608	64.2	93.4	0
7/31/2023, 8:42:36 AM	0	2.608	64.4	93.1	0
7/31/2023, 8:52:36 AM	0	2.608	64.8	93	0
7/31/2023, 9:02:36 AM	0	2.608	65.1	92.8	0
7/31/2023, 9:12:36 AM	0	2.608	65.5	92.5	0
7/31/2023, 9:22:36 AM	0	2.608	65.8	92.5	0
7/31/2023, 9:32:36 AM	0	2.608	66.2	92.3	0
7/31/2023, 9:42:36 AM	0	2.608	66.6	92.1	0
7/31/2023, 9:52:36 AM	0	2.608	66.9	91.9	0
7/31/2023, 10:02:36 AM	0	2.608	67.3	91.6	0
7/31/2023, 10:12:36 AM	0	2.608	67.5	91.3	0
7/31/2023, 10:22:36 AM	0	2.608	67.5	90.9	0
7/31/2023, 10:32:36 AM	0	2.608	67.8	90.5	0
7/31/2023, 10:42:36 AM	0	2.608	68	90.4	0
7/31/2023, 10:52:36 AM	0	2.608	68.4	90.1	0
7/31/2023, 11:02:36 AM	0	2.608	68.7	89.8	0
7/31/2023, 11:12:36 AM	0	2.608	68.7	89.5	0
7/31/2023, 11:22:36 AM	0	2.608	68.2	89.6	0
7/31/2023, 11:32:36 AM	0	2.608	67.8	89.9	0

South Monitoring Station

Time Stamp	H_2S (ppb)	Battery (Volts)	Temperature (°F)	Humidity (%)	1-Hour Average (ppb)
7/31/2023, 11:42:36 AM	0	2.608	67.6	90.2	0
7/31/2023, 11:52:36 AM	0	2.608	67.3	90.2	0
7/31/2023, 12:02:36 PM	0	2.608	67.1	90.4	0
7/31/2023, 12:12:36 PM	0	2.608	67.1	90.6	0
7/31/2023, 12:22:36 PM	0	2.608	67.5	90.2	0
7/31/2023, 12:32:36 PM	0	2.608	67.8	89.5	0
7/31/2023, 12:42:36 PM	0	2.608	68.2	88.9	0
7/31/2023, 12:52:36 PM	0	2.608	68.5	87.8	0
7/31/2023, 1:02:36 PM	0	2.608	68.9	87	0
7/31/2023, 1:12:36 PM	0	2.608	69.1	86.1	0
7/31/2023, 1:22:36 PM	0	2.608	69.3	85.4	0
7/31/2023, 1:32:36 PM	0	2.608	69.4	84.7	0
7/31/2023, 1:42:36 PM	0	2.608	69.6	84.3	0
7/31/2023, 1:52:36 PM	0	2.608	69.8	84.1	0
7/31/2023, 2:02:36 PM	0	2.608	70	83.6	0
7/31/2023, 2:12:36 PM	0	2.608	70.2	82.6	0
7/31/2023, 2:22:36 PM	0	2.608	70.2	82.1	0
7/31/2023, 2:32:36 PM	0	2.617	70.5	81.1	0
7/31/2023, 2:42:36 PM	0	2.608	70.9	80.3	0
7/31/2023, 2:52:36 PM	0	2.617	71.2	79.8	0
7/31/2023, 3:02:36 PM	0	2.617	71.8	79.6	0
7/31/2023, 3:12:36 PM	0	2.617	72	78.6	0
7/31/2023, 3:22:36 PM	0	2.617	71.8	77.7	0
7/31/2023, 3:32:36 PM	0	2.617	71.6	78.2	0
7/31/2023, 3:42:36 PM	0	2.617	71.4	77.9	0
7/31/2023, 3:52:36 PM	0	2.617	71.4	77.4	0
7/31/2023, 4:02:36 PM	0	2.617	71.2	76.8	0
7/31/2023, 4:12:36 PM	0	2.617	71.1	76.2	0
7/31/2023, 4:22:36 PM	0	2.617	71.1	77	0
7/31/2023, 4:32:36 PM	0	2.617	71.1	77	0
7/31/2023, 4:42:36 PM	0	2.617	71.1	76.2	0
7/31/2023, 4:52:36 PM	0	2.617	71.1	76.2	0
7/31/2023, 5:02:36 PM	0	2.617	70.9	76.1	0
7/31/2023, 5:12:36 PM	0	2.617	70.9	75.7	0
7/31/2023, 5:22:36 PM	0	2.617	70.7	75.1	0
7/31/2023, 5:32:36 PM	0	2.617	70.7	75.1	0
7/31/2023, 5:42:36 PM	0	2.617	70.5	75.9	0
7/31/2023, 5:52:36 PM	0	2.617	70.3	75.8	0
7/31/2023, 6:02:36 PM	0	2.617	70.3	75.8	0
7/31/2023, 6:12:36 PM	0	2.617	70.3	75.8	0
7/31/2023, 6:22:36 PM	0	2.617	70.2	75.2	0
7/31/2023, 6:32:36 PM	0	2.617	70.3	75.5	0
7/31/2023, 6:42:36 PM	0	2.617	70.3	75.5	0
7/31/2023, 6:52:36 PM	0	2.617	70.2	76.2	0
7/31/2023, 7:02:36 PM	0	2.617	70.2	77	0
7/31/2023, 7:12:36 PM	0	2.617	70	78.2	0
7/31/2023, 7:22:36 PM	0	2.617	69.6	78.8	0
7/31/2023, 7:32:36 PM	0	2.617	69.3	78	0
7/31/2023, 7:42:36 PM	0	2.617	69.1	78.1	0
7/31/2023, 7:52:36 PM	0	2.617	68.9	79.4	0
7/31/2023, 8:02:36 PM	0	2.617	68.7	80.2	0
7/31/2023, 8:12:36 PM	0	2.617	68.4	81	0
7/31/2023, 8:22:36 PM	0	2.617	68	81.3	0
7/31/2023, 8:32:36 PM	0	2.617	67.8	81.7	0
7/31/2023, 8:42:36 PM	0	2.617	67.5	82.3	0
7/31/2023, 8:52:36 PM	0	2.617	67.1	82.6	0
7/31/2023, 9:02:36 PM	0	2.608	66.7	83	0

South Monitoring Station

Time Stamp	H_2S (ppb)	Battery (Volts)	Temperature (°F)	Humidity (%)	1-Hour Average (ppb)
7/31/2023, 9:12:36 PM	0	2.608	66.4	83.6	0
7/31/2023, 9:22:36 PM	0	2.608	65.8	84.1	0
7/31/2023, 9:32:36 PM	0	2.608	65.5	84.6	0
7/31/2023, 9:42:36 PM	0	2.608	65.1	85	0
7/31/2023, 9:52:36 PM	0	2.608	64.6	85.6	0
7/31/2023, 10:02:36 PM	0	2.608	64.2	86	0
7/31/2023, 10:12:36 PM	0	2.608	63.9	86.2	0
7/31/2023, 10:22:36 PM	0	2.608	63.5	86.4	0
7/31/2023, 10:32:36 PM	0	2.608	63.1	86.7	0
7/31/2023, 10:42:36 PM	0	2.608	62.8	87	0
7/31/2023, 10:52:36 PM	0	2.608	62.4	87.4	0
7/31/2023, 11:02:36 PM	0	2.608	62.2	87.8	0
7/31/2023, 11:12:36 PM	0	2.608	61.9	88.2	0
7/31/2023, 11:22:36 PM	0	2.608	61.7	88.6	0
7/31/2023, 11:32:36 PM	0	2.608	61.5	88.8	0
7/31/2023, 11:42:36 PM	0	2.6	61.3	89	0
7/31/2023, 11:52:36 PM	0	2.6	61.2	89.3	0