February 18, 2019 Reference No. 089290

Mr. Paul D'Amato
Regional Director
New York State Department of Environmental Conservation
Region 8-Division of Air Resources
6274 Avon-Lima Road
Avon, NY 14414

Dear Mr. D'Amato:

Re: Surface Emission Monitoring and Ambient Monitoring Work Plan
Weekly Report #43/44 (December 26, 2018 through January 8, 2019)
High Acres Landfill

On March 2, 2018, GHD submitted a Revised Surface Emission Monitoring and Ambient Monitoring Work Plan (Work Plan) to the New York State Department of Environmental Conservation (NYSDEC) for the Waste Management of New York LLC (WMNY), High Acres Landfill and Recycling Center located in Perinton, New York (Facility or Site). This submittal serves to provide NYSDEC with a discussion of work and monitoring activities that occurred during the biweekly period of December 26, 2018 through January 8, 2019.

Initial Equipment Installation

On March 6, 2018, GHD commenced work activities at the Site. There were five Acrulog hydrogen sulfide (H_2S) monitoring units installed at the following locations:

Station Name	Unit Serial Number	Initial Calibration Date[1]	Initial Operation Date	Additional Calibration Date #1	Additional Calibration Date #2
West Monitoring Station (WMS)	180200450	March 1, 2018	March 6, 2018	June 18, 2018	December 19, 2018
North Monitoring Station (NMS)	180200447	March 1, 2018	March 6, 2018	July 2, 2018	January 2, 2019
East Monitoring Station (EMS)	180200452	March 1, 2018	March 6, 2018	August 1, 2018	---
South Monitoring Station (SMS)	180200449	March 1, 2018	March 6, 2018	August 13, 2018	November 20, 2018

[1] According to manufacturer, a calibration of the instrument should occur every six months.

Station Name	Unit Serial Number	Initial Calibration Date[1]	Initial Operation Date	Additional Calibration Date #1	Additional Calibration Date #2
School Monitoring Station (School)	171000376	March 1, 2018	March 6, 2018	July 17, 2018	----

Figures 1 and 3 present maps showing the location of each monitoring station. For the WMS, NMS, EMS and SMS, each Acrulog unit, which consists of the monitoring equipment enclosed within a weather shelter, was padlocked to a mounting bracket. Each mounting bracket was installed into the side of a tree using lag bolts. In order to assess whether tampering of the unit has occurred, a camera (Wildgame Innovations Cloak Pro Lights Out Trail Camera) was mounted on a tree approximately 20 to 25 feet away from the Acrulog unit. The camera units are motion activated and will snap a 12 megapixel picture upon detection of motion (at 15 second intervals). The cameras have "night-vision" lenses which allow for pictures to be taken during night-time hours.

For the School Monitoring Station, the Acrulog unit was hung from an apparatus placed on top of the roof. The camera was placed approximately 20 feet away on an exhaust pipe penetrating through the roof.

Each of the Acrulog units was linked to a laptop via Bluetooth connection to ensure that the units were taking samples and logging readings every 10 minutes prior to departing each location. The camera units were also checked to ensure that pictures were being taken.

Weekly Acrulog Data Download

On the afternoon of January 10, 2019, Mr. Bryan Szalda (GHD) visited each of the five monitoring stations. An initial inspection of the monitoring stations and the surrounding area was performed. Next, each Acrulog unit was linked to a laptop via Bluetooth connection and the monitoring data was downloaded into a separate folder for each station. After downloading the monitoring data, the connection was terminated and the Acrulog unit was checked to ensure that the equipment was continuing to log samples every ten minutes.

Next, the pictures from the camera unit which are stored on an SD card, were downloaded onto a laptop and the SD card was placed back into the camera.

In addition, the Acrulog unit for the School Monitoring Station (Serial Number 171000376) was removed on January 10, 2019 at 14:58 in order to be sent out for calibration and service. The temporary Acrulog unit (Serial Number 180400520 recently serviced on December 6, 2018) was installed at the School Monitoring Station as a temporary replacement beginning on January 10, 2019 at 15:05.

Summary of Collected Monitoring Data

A preliminary review of the data provides the following:

- Between December 26, 2018 and midnight on January 8, 2019, a total of 10,074 measurements of H_2S were taken.
- Of the total of 10,074 readings taken, 10,072 were below detection.
- No detections were identified at the WMS, EMS or the School Monitoring Station.

- Between December 26, 2018 and midnight on January 8, 2019, the following individual 10-minute readings were observed:
    - One reading of 3 ppb was identified at the NMS; and
    - One readings of 5 ppb was identified at the SMS.
- NYSDEC's ambient standard for H_2S is 10 ppb for a 1-hour average (6 NYCRR Subpart 257-10).

The on-site meteorological data at the Site for the weeks of December 26, 2018 through January 8, 2019 is provided in Attachment 1A. Upon analyzing the on-site meteorological data, GHD personnel discovered technical issues with the weather station data logger/recorder during this reporting period. Meteorological data was not recorded the period of December 26, 2018 through January 8, 2019. The meteorological data was supplemented using meteorological data from the Rochester International Airport weather station and has been provided in Attachment 1B. Data gaps such as these are not uncommon with long term monitoring programs and the use of supplemental data is routine. Should future data gaps occur, this same supplemental data source will be used.

Ambient average concentrations of H_2S typically range from 0.11 to 0.33 ppb (Agency for Toxic Substances and Disease Registry (ATSDR) Toxicological Profile for Hydrogen Sulfide and Carbonyl Sulfide).

Figures 2 and 4 show the monitoring data compared to the NYSDEC ambient standard. The raw data for each monitoring station during the period of December 26, 2018 through January 8, 2019 is provided as Attachment 2 to this report.

Summary of Landfill Activities

Operational activities occurring during the week of monitoring included the following:

- Leachate extraction
- Operations and maintenance
- Transportation, filling, compaction and cover of typical volumes of waste received by rail and truck
- Typical volumes of landfill gas extraction and combustion in flare and engine plants
- Composting
- Construction of replacement sub-Header system around Cells 4 and 5
- Construction of landfill gas dewatering system for Cells 10 and 11
- Construction of Cell 12b
- Initial excavation in Cell 13 area
- Construction related to installation of backup power generator

Further details on the monitoring methods and evaluation of results will be provided in our final report.

We appreciate your assistance in this process. We plan to issue reports every two weeks going forward until the completion of work activities. Please feel free to contact us if you have any questions, if you would like any clarifications, or additional information.

Sincerely,

GHD

Steven D. Wilsey
Principal

Bryan P. Szalda
Engineer

SDW/MAC/cs/30

Encl.

cc: Joe Picciotti (Harris Beach)

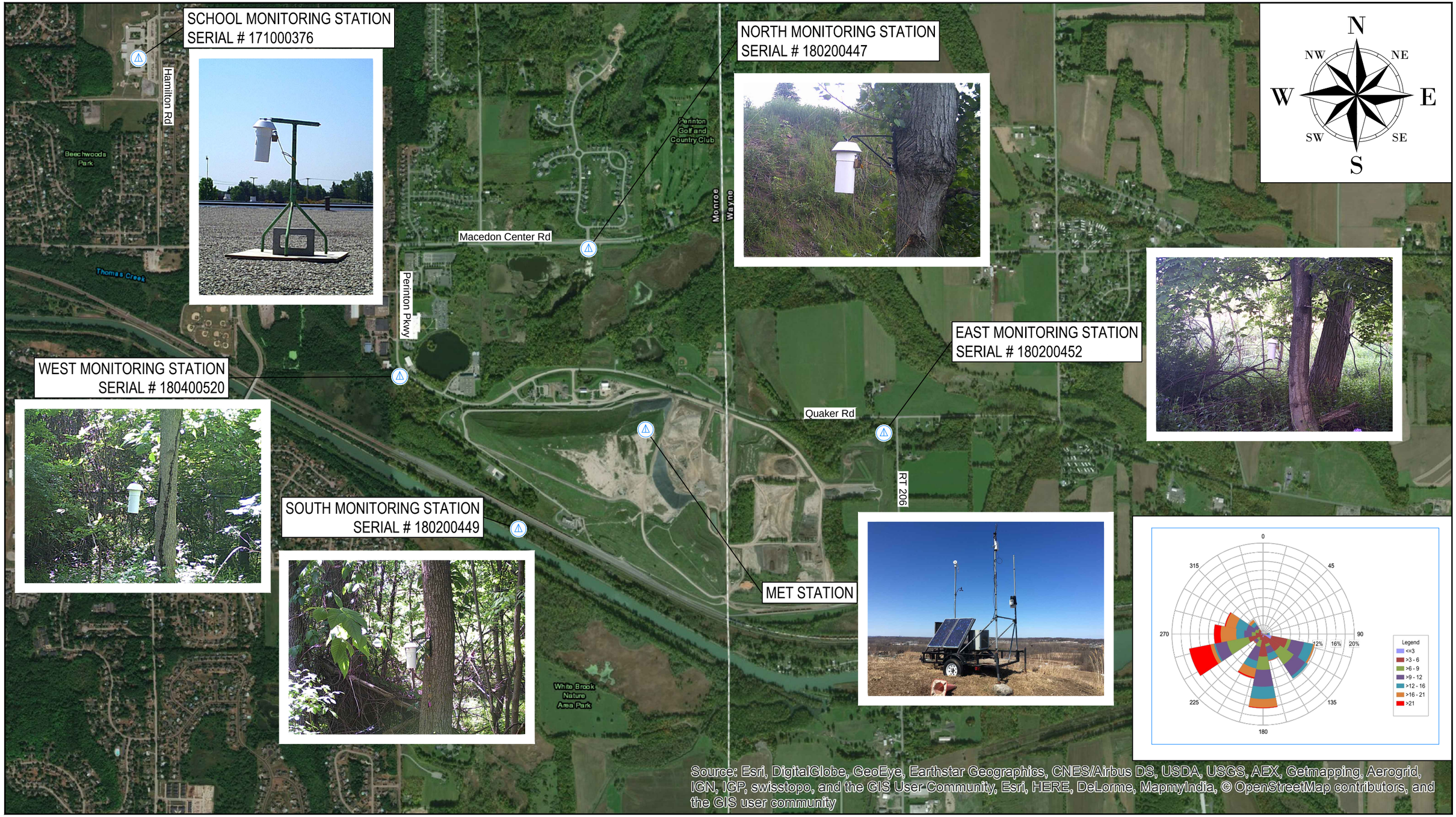

0 1500' 3000'

LEGEND

AMBIENT AIR MONITORING LOCATION

WASTE MANAGEMENT HIGH ACRES LANDFILL
FAIRPORT, NEW YORK
AMBIENT AIR MONITORING

AMBIENT AIR MONITORING LOCATIONS
REPORT WEEK 43

89290-00

Jan 18, 2019

FIGURE 1

CAD File: P:\Drawings\89000s\89290-WM HIGH ACRES\AMBIENT AIR MONITORING\AMBIENT AIR - WEEK 43&44\CADD\Drawings\FIGURES\89290-FIG001.dwg

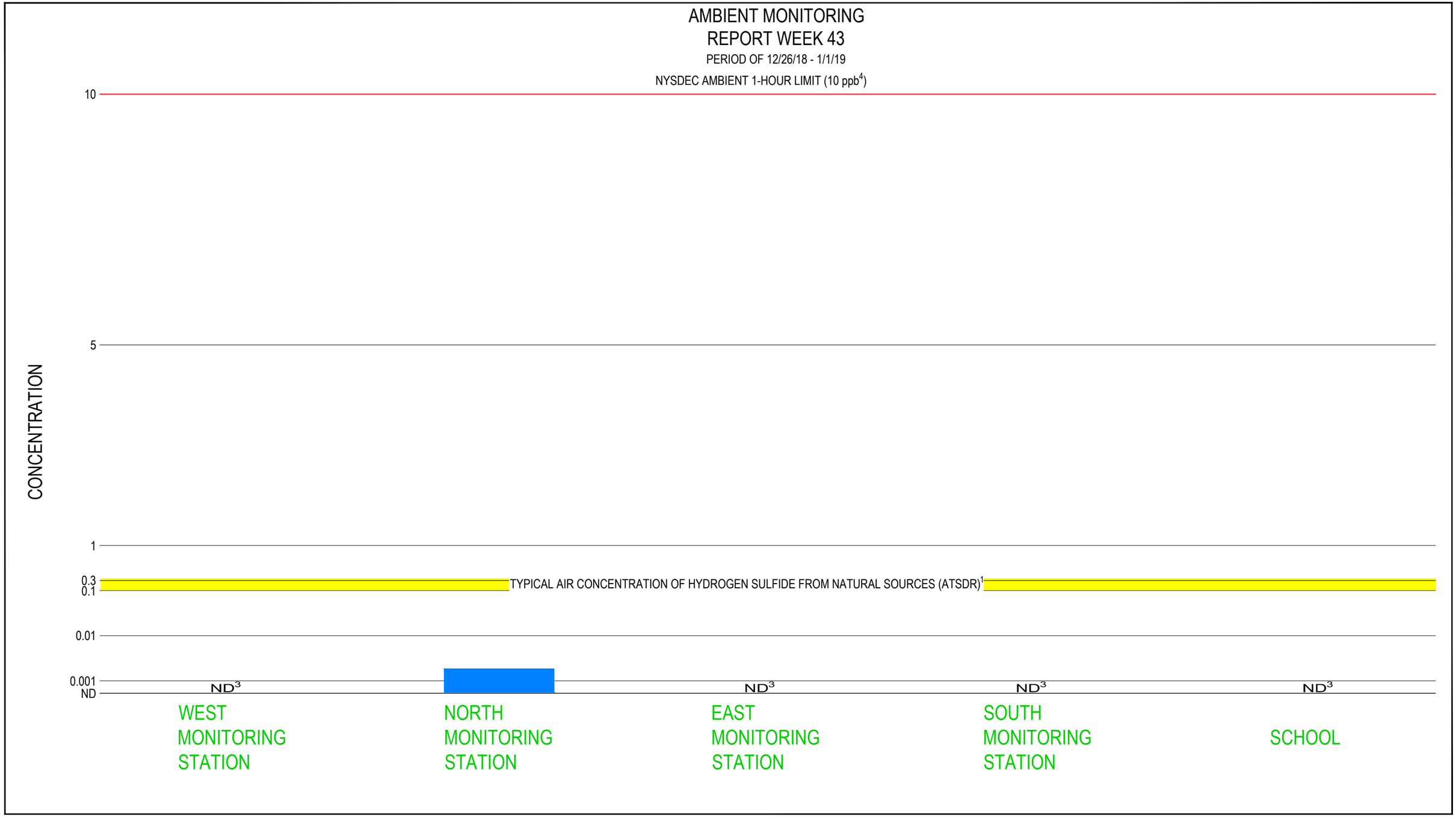

NOTES:

1. AGENCY FOR TOXIC SUBSTANCES AND DISEASE REGISTRY TOXILOGICAL PROFILE FOR HYDROGEN SULFIDE AND CARBONYL SULFIDE
2. DATA IS AN AVERAGE OF ALL 1-HOUR AVERAGES OVER THE REPORTING PERIOD
3. NON DETECT = ND
4. ALL RESULTS ARE IN PARTS PER BILLION

WASTE MANAGEMENT HIGH ACRES LANDFILL
FAIRPORT, NEW YORK
AMBIENT AIR MONITORING

AMBIENT MONITORING
REPORT WEEK 43

89290-00

Jan 18, 2019

FIGURE 2

CAD File: P:\Drawings\89000s\89290-WM HIGH ACRES\AMBIENT AIR MONITORING\AMBIENT AIR - WEEK 43&44\CADD\Drawings\FIGURES\89290-FIG002.dwg

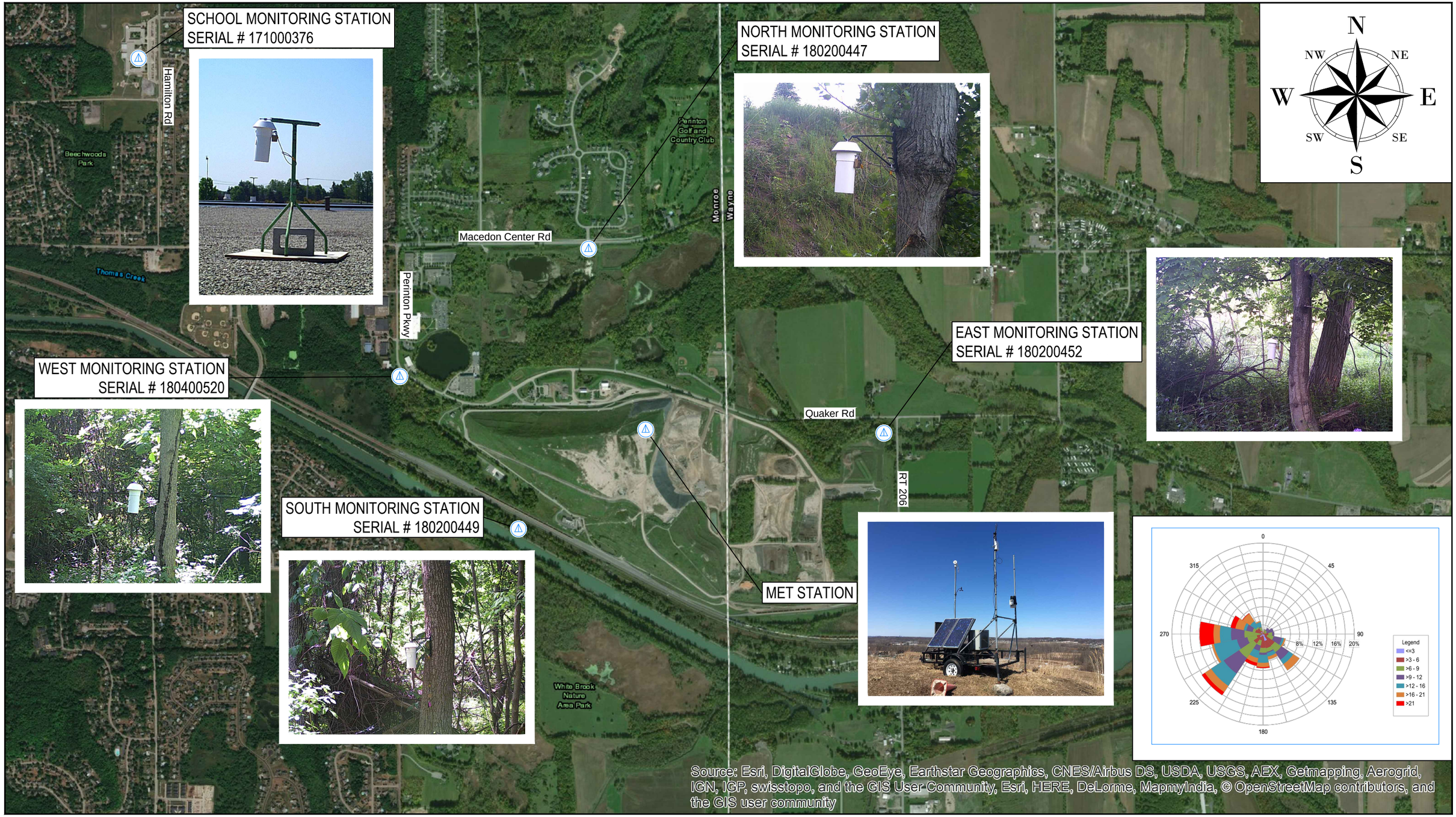

0 1500' 3000'

LEGEND

AMBIENT AIR MONITORING LOCATION

WASTE MANAGEMENT HIGH ACRES LANDFILL
FAIRPORT, NEW YORK
AMBIENT AIR MONITORING

AMBIENT AIR MONITORING LOCATIONS
REPORT WEEK 44

89290-00
Feb 8, 2019

FIGURE 3

CAD File: P:\Drawings\89000s\89290-WM HIGH ACRES\AMBIENT AIR MONITORING\AMBIENT AIR - WEEK 43&44\CADD\Drawings\FIGURES\89290-FIG003.dwg

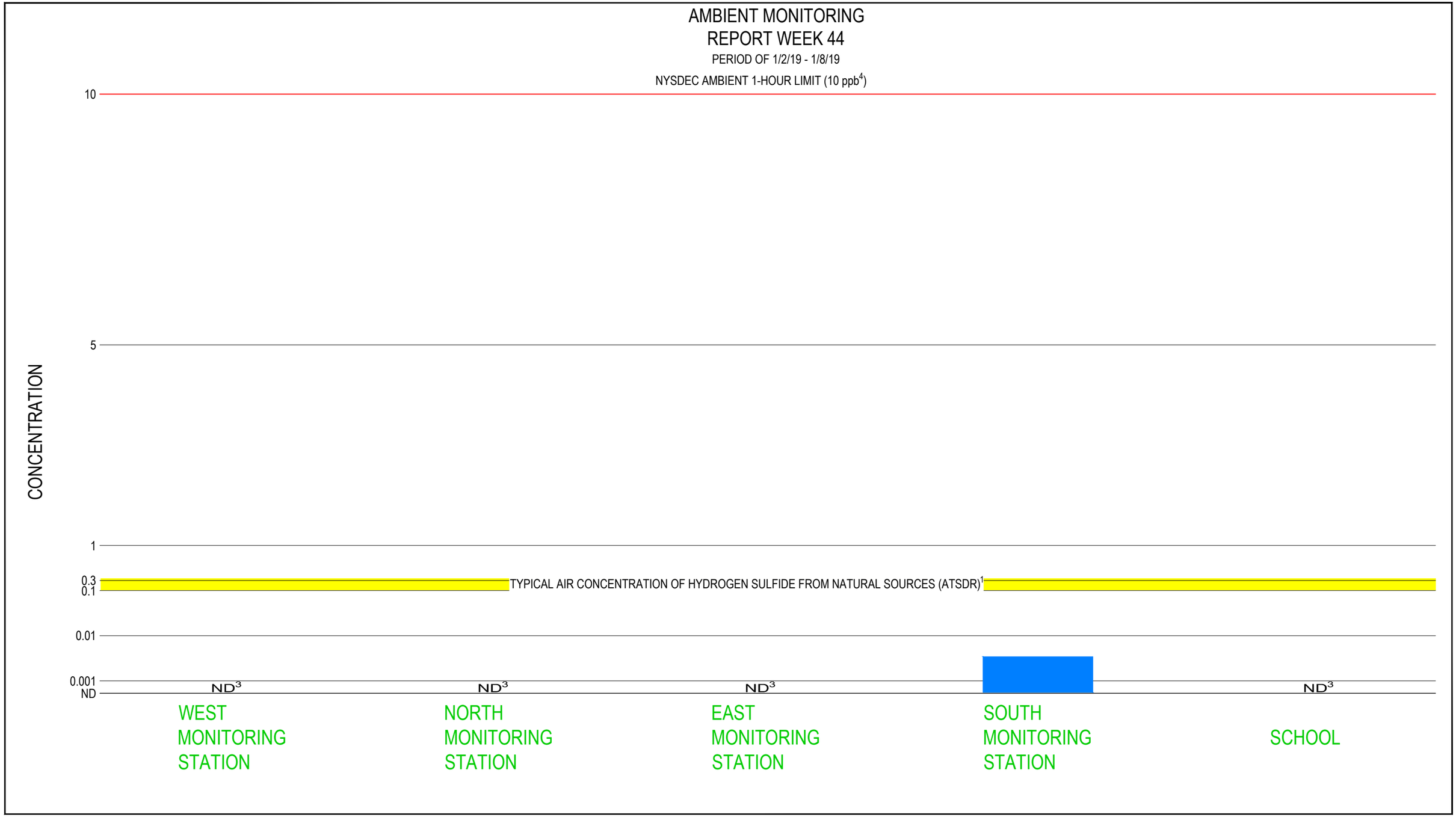

NOTES:

1. AGENCY FOR TOXIC SUBSTANCES AND DISEASE REGISTRY TOXILOGICAL PROFILE FOR HYDROGEN SULFIDE AND CARBONYL SULFIDE
2. DATA IS AN AVERAGE OF ALL 1-HOUR AVERAGES OVER THE REPORTING PERIOD
3. NON DETECT = ND
4. ALL RESULTS ARE IN PARTS PER BILLION

WASTE MANAGEMENT HIGH ACRES LANDFILL
FAIRPORT, NEW YORK
AMBIENT AIR MONITORING

AMBIENT MONITORING
REPORT WEEK 44

89290-00

Jan 18, 2019

FIGURE 4

CAD File: P:\Drawings\89000s\89290-WM HIGH ACRES\AMBIENT AIR MONITORING\AMBIENT AIR - WEEK 43&44\CADD\Drawings\FIGURES\89290-FIG004.dwg

Attachment 1A
On-Site Meteorological Data

Attachment 1A

On-Site Meteorological Data

Date	Time	Temp Out	Hi Temp	Low Temp	Out Hum	Dew Pt.	Wind Speed	Wind Dir	Wind Run	Hi Speed	Hi Dir	Wind Chill	Heat Index	THW Index	Bar	Rain	Rain Rate	Heat D-D	Cool D-D	In Temp	In Hum	In Dew	In Heat	Wind Samp	Wind Tx	ISS Recept	Arc. Int.
12/26/2018	12:00 AM	30.4	30.4	30.4	82	25.6	2	S	0.33	4	S	29.2	30.1	28.9	30.417	0	0	0.24	0	67.2	23	28.1	62.4	51	1	22.4	10
12/26/2018	12:10 AM	30.4	30.4	30.4	82	25.6	3	S	0.5	5	SSW	27.5	30.1	27.2	30.419	0	0	0.24	0	67.4	23	28.3	62.7	42	1	18.4	10
12/26/2018	12:20 AM	30.5	30.5	30.4	82	25.7	2	S	0.33	5	S	29.3	30.2	29	30.42	0	0	0.24	0	67.7	23	28.5	63.1	47	1	20.6	10
12/26/2018	12:30 AM	30.6	30.6	30.5	82	25.8	3	S	0.5	6	S	27.7	30.3	27.4	30.422	0	0	0.239	0	67.4	22	27.2	62.6	46	1	20.2	10
12/26/2018	12:40 AM	30.9	31	30.6	83	26.3	4	S	0.67	8	S	26.8	30.7	26.6	30.419	0	0	0.237	0	66.9	23	27.9	62	49	1	21.5	10
12/26/2018	12:50 AM	31.5	31.5	31	84	27.2	7	SSW	1.17	10	SSW	24.9	31.3	24.7	30.423	0	0	0.233	0	66.6	23	27.6	61.7	55	1	24.1	10
12/26/2018	1:00 AM	31.9	31.9	31.6	85	27.9	8	SW	1.33	10	SW	24.7	31.7	24.5	30.426	0	0	0.23	0	66.9	23	27.9	62	50	1	21.9	10
12/26/2018	1:10 AM	---	---	---	---	---	0	---	0	0	---	---	---	---	30.43	0	0	---	---	68.4	22	28	63.8	0	1	0	10
12/26/2018	1:20 AM	---	---	---	---	---	0	---	0	0	---	---	---	---	30.428	0	0	---	---	67.4	22	27.2	62.6	0	1	0	10
12/26/2018	1:30 AM	---	---	---	---	---	0	---	0	0	---	---	---	---	30.429	0	0	---	---	66.9	22	26.8	62	0	1	0	10
12/26/2018	1:40 AM	---	---	---	---	---	0	---	0	0	---	---	---	---	30.433	0	0	---	---	66.7	23	27.7	61.8	0	1	0	10
12/26/2018	1:50 AM	---	---	---	---	---	0	---	0	0	---	---	---	---	30.433	0	0	---	---	67.2	23	28.1	62.4	0	1	0	10
12/26/2018	2:00 AM	---	---	---	---	---	0	---	0	0	---	---	---	---	30.438	0	0	---	---	67.2	22	27	62.3	0	1	0	10
12/26/2018	2:10 AM	---	---	---	---	---	0	---	0	0	---	---	---	---	30.444	0	0	---	---	66.7	23	27.7	61.8	0	1	0	10
12/26/2018	2:20 AM	---	---	---	---	---	0	---	0	0	---	---	---	---	30.444	0	0	---	---	66.9	23	27.9	62	0	1	0	10
12/26/2018	2:30 AM	---	---	---	---	---	0	---	0	0	---	---	---	---	30.449	0	0	---	---	66.9	23	27.9	62	0	1	0	10
12/26/2018	2:40 AM	---	---	---	---	---	0	---	0	0	---	---	---	---	30.448	0	0	---	---	67.2	22	27	62.3	0	1	0	10
12/26/2018	2:50 AM	---	---	---	---	---	0	---	0	0	---	---	---	---	30.454	0	0	---	---	66.9	22	26.8	62	0	1	0	10
12/26/2018	3:00 AM	---	---	---	---	---	0	---	0	0	---	---	---	---	30.452	0	0	---	---	66.7	23	27.7	61.8	0	1	0	10
12/26/2018	3:10 AM	---	---	---	---	---	0	---	0	0	---	---	---	---	30.453	0	0	---	---	67.1	22	26.9	62.2	0	1	0	10
12/26/2018	3:20 AM	---	---	---	---	---	0	---	0	0	---	---	---	---	30.456	0	0	---	---	67.2	23	28.1	62.4	0	1	0	10
12/26/2018	3:30 AM	---	---	---	---	---	0	---	0	0	---	---	---	---	30.454	0	0	---	---	66.9	22	26.8	62	0	1	0	10
12/26/2018	3:40 AM	---	---	---	---	---	0	---	0	0	---	---	---	---	30.456	0	0	---	---	66.6	23	27.6	61.7	0	1	0	10
12/26/2018	3:50 AM	---	---	---	---	---	0	---	0	0	---	---	---	---	30.453	0	0	---	---	66.7	23	27.7	61.8	0	1	0	10
12/26/2018	4:00 AM	---	---	---	---	---	0	---	0	0	---	---	---	---	30.454	0	0	---	---	67.2	23	28.1	62.4	0	1	0	10
12/26/2018	4:10 AM	---	---	---	---	---	0	---	0	0	---	---	---	---	30.455	0	0	---	---	67.1	22	26.9	62.2	0	1	0	10
12/26/2018	4:20 AM	---	---	---	---	---	0	---	0	0	---	---	---	---	30.455	0	0	---	---	66.7	22	26.6	61.8	0	1	0	10
12/26/2018	4:30 AM	---	---	---	---	---	0	---	0	0	---	---	---	---	30.458	0	0	---	---	66.6	23	27.6	61.7	0	1	0	10
12/26/2018	4:40 AM	---	---	---	---	---	0	---	0	0	---	---	---	---	30.461	0	0	---	---	66.9	23	27.9	62	0	1	0	10
12/26/2018	4:50 AM	---	---	---	---	---	0	---	0	0	---	---	---	---	30.459	0	0	---	---	67.2	23	28.1	62.4	0	1	0	10
12/26/2018	5:00 AM	---	---	---	---	---	0	---	0	0	---	---	---	---	30.457	0	0	---	---	66.9	22	26.8	62	0	1	0	10
12/26/2018	5:10 AM	---	---	---	---	---	0	---	0	0	---	---	---	---	30.459	0	0	---	---	66.7	23	27.7	61.8	0	1	0	10
12/26/2018	5:20 AM	---	---	---	---	---	0	---	0	0	---	---	---	---	30.464	0	0	---	---	66.6	23	27.6	61.7	0	1	0	10
12/26/2018	5:30 AM	---	---	---	---	---	0	---	0	0	---	---	---	---	30.463	0	0	---	---	66.9	23	27.9	62	0	1	0	10
12/26/2018	5:40 AM	---	---	---	---	---	0	---	0	0	---	---	---	---	30.464	0	0	---	---	66.9	22	26.8	62	0	1	0	10
12/26/2018	5:50 AM	---	---	---	---	---	0	---	0	0	---	---	---	---	30.469	0	0	---	---	66.7	23	27.7	61.8	0	1	0	10
12/26/2018	6:00 AM	---	---	---	---	---	0	---	0	0	---	---	---	---	30.472	0	0	---	---	67.2	22	27	62.3	0	1	0	10
12/26/2018	6:10 AM	---	---	---	---	---	0	---	0	0	---	---	---	---	30.477	0	0	---	---	67.2	22	27	62.3	0	1	0	10
12/26/2018	6:20 AM	---	---	---	---	---	0	---	0	0	---	---	---	---	30.476	0	0	---	---	66.9	22	26.8	62	0	1	0	10
12/26/2018	6:30 AM	---	---	---	---	---	0	---	0	0	---	---	---	---	30.478	0	0	---	---	66.6	23	27.6	61.7	0	1	0	10
12/26/2018	6:40 AM	---	---	---	---	---	0	---	0	0	---	---	---	---	30.48	0	0	---	---	66.7	23	27.7	61.8	0	1	0	10
12/26/2018	6:50 AM	---	---	---	---	---	0	---	0	0	---	---	---	---	30.481	0	0	---	---	67.2	22	27	62.3	0	1	0	10
12/26/2018	7:00 AM	---	---	---	---	---	0	---	0	0	---	---	---	---	30.484	0	0	---	---	66.9	22	26.8	62	0	1	0	10
12/26/2018	7:10 AM	---	---	---	---	---	0	---	0	0	---	---	---	---	30.482	0	0	---	---	66.7	22	26.6	61.8	0	1	0	10
12/26/2018	7:20 AM	---	---	---	---	---	0	---	0	0	---	---	---	---	30.487	0	0	---	---	66.6	22	26.5	61.7	0	1	0	10
12/26/2018	7:30 AM	---	---	---	---	---	0	---	0	0	---	---	---	---	30.492	0	0	---	---	66.9	22	26.8	62	0	1	0	10
12/26/2018	7:40 AM	---	---	---	---	---	0	---	0	0	---	---	---	---	30.497	0	0	---	---	67.2	22	27	62.3	0	1	0	10
12/26/2018	7:50 AM	---	---	---	---	---	0	---	0	0	---	---	---	---	30.499	0	0	---	---	67.6	22	27.4	62.9	0	1	0	10
12/26/2018	8:00 AM	---	---	---	---	---	0	---	0	0	---	---	---	---	30.503	0	0	---	---	67.9	22	27.6	63.2	0	1	0	10
12/26/2018	8:10 AM	---	---	---	---	---	0	---	0	0	---	---	---	---	30.503	0	0	---	---	67.9	22	27.6	63.2	0	1	0	10
12/26/2018	8:20 AM	---	---	---	---	---	0	---	0	0	---	---	---	---	30.505	0	0	---	---	68.1	22	27.8	63.5	0	1	0	10
12/26/2018	8:30 AM	---	---	---	---	---	0	---	0	0	---	---	---	---	30.513	0	0	---	---	67.9	22	27.6	63.2	0	1	0	10
12/26/2018	8:40 AM	---	---	---	---	---	0	---	0	0	---	---	---	---	30.517	0	0	---	---	67.9	22	27.6	63.2	0	1	0	10
12/26/2018	8:50 AM	---	---	---	---	---	0	---	0	0	---	---	---	---	30.516	0	0	---	---	68.1	22	27.8	63.5	0	1	0	10
12/26/2018	9:00 AM	---	---	---	---	---	0	---	0	0	---	---	---	---	30.518	0	0	---	---	67.9	22	27.6	63.2	0	1	0	10
12/26/2018	9:10 AM	---	---	---	---	---	0	---	0	0	---	---	---	---	30.517	0	0	---	---	67.9	22	27.6	63.2	0	1	0	10
12/26/2018	9:20 AM	---	---	---	---	---	0	---	0	0	---	---	---	---	30.519	0	0	---	---	67.7	22	27.5	63	0	1	0	10
12/26/2018	9:30 AM	---	---	---	---	---	0	---	0	0	---	---	---	---	30.521	0	0	---	---	67.9	22	27.6	63.2	0	1	0	10
12/26/2018	9:40 AM	---	---	---	---	---	0	---	0	0	---	---	---	---	30.518	0	0	---	---	68.1	22	27.8	63.5	0	1	0	10
12/26/2018	9:50 AM	---	---	---	---	---	0	---	0	0	---	---	---	---	30.519	0	0	---	---	68.1	22	27.8	63.5	0	1	0	10
12/26/2018	10:00 AM	---	---	---	---	---	0	---	0	0	---	---	---	---	30.521	0	0	---	---	68.2	22	27.9	63.6	0	1	0	10
12/26/2018	10:10 AM	---	---	---	---	---	0	---	0	0	---	---	---	---	30.523	0	0	---	---	68.2	22	27.9	63.6	0	1	0	10
12/26/2018	10:20 AM	---	---	---	---	---	0	---	0	0	---	---	---	---	30.519	0	0	---	---	68.2	22	27.9	63.6	0	1	0	10

On-Site Meteorological Data

Date	Time	Temp Out	Hi Temp	Low Temp	Out Hum	Dew Pt.	Wind Speed	Wind Dir	Wind Run	Hi Speed	Hi Dir	Wind Chill	Heat Index	THW Index	Bar	Rain	Rain Rate	Heat D-D	Cool D-D	In Temp	In Hum	In Dew	In Heat	Wind Samp	Wind Tx	ISS Recept	Arc. Int.
12/26/2018	10:30 AM	---	---	---	---	---	0	---	0	0	---	---	---	---	30.511	0	0	---	---	68.2	22	27.9	63.6	0	1	0	10
12/26/2018	10:40 AM	---	---	---	---	---	0	---	0	0	---	---	---	---	30.514	0	0	---	---	68.2	22	27.9	63.6	0	1	0	10
12/26/2018	10:50 AM	---	---	---	---	---	0	---	0	0	---	---	---	---	30.509	0	0	---	---	68.4	22	28	63.8	0	1	0	10
12/26/2018	11:00 AM	---	---	---	---	---	0	---	0	0	---	---	---	---	30.505	0	0	---	---	68.2	22	27.9	63.6	0	1	0	10
12/26/2018	11:10 AM	---	---	---	---	---	0	---	0	0	---	---	---	---	30.508	0	0	---	---	68.4	22	28	63.8	0	1	0	10
12/26/2018	11:20 AM	---	---	---	---	---	0	---	0	0	---	---	---	---	30.504	0	0	---	---	68.2	22	27.9	63.6	0	1	0	10
12/26/2018	11:30 AM	---	---	---	---	---	0	---	0	0	---	---	---	---	30.501	0	0	---	---	68.2	22	27.9	63.6	0	1	0	10
12/26/2018	11:40 AM	---	---	---	---	---	0	---	0	0	---	---	---	---	30.492	0	0	---	---	68.2	22	27.9	63.6	0	1	0	10
12/26/2018	11:50 AM	---	---	---	---	---	0	---	0	0	---	---	---	---	30.487	0	0	---	---	68.1	22	27.8	63.5	0	1	0	10
12/26/2018	12:00 PM	---	---	---	---	---	0	---	0	0	---	---	---	---	30.485	0	0	---	---	68.2	22	27.9	63.6	0	1	0	10
12/26/2018	12:10 PM	---	---	---	---	---	0	---	0	0	---	---	---	---	30.474	0	0	---	---	68.1	22	27.8	63.5	0	1	0	10
12/26/2018	12:20 PM	---	---	---	---	---	0	---	0	0	---	---	---	---	30.472	0	0	---	---	68.2	22	27.9	63.6	0	1	0	10
12/26/2018	12:30 PM	---	---	---	---	---	0	---	0	0	---	---	---	---	30.47	0	0	---	---	68.2	22	27.9	63.6	0	1	0	10
12/26/2018	12:40 PM	---	---	---	---	---	0	---	0	0	---	---	---	---	30.469	0	0	---	---	68.2	22	27.9	63.6	0	1	0	10
12/26/2018	12:50 PM	---	---	---	---	---	0	---	0	0	---	---	---	---	30.47	0	0	---	---	68.2	22	27.9	63.6	0	1	0	10
12/26/2018	1:00 PM	---	---	---	---	---	0	---	0	0	---	---	---	---	30.468	0	0	---	---	68.1	22	27.8	63.5	0	1	0	10
12/26/2018	1:10 PM	---	---	---	---	---	0	---	0	0	---	---	---	---	30.469	0	0	---	---	68.2	22	27.9	63.6	0	1	0	10
12/26/2018	1:20 PM	---	---	---	---	---	0	---	0	0	---	---	---	---	30.47	0	0	---	---	68.1	22	27.8	63.5	0	1	0	10
12/26/2018	1:30 PM	---	---	---	---	---	0	---	0	0	---	---	---	---	30.471	0	0	---	---	68.2	22	27.9	63.6	0	1	0	10
12/26/2018	1:40 PM	---	---	---	---	---	0	---	0	0	---	---	---	---	30.478	0	0	---	---	68.2	22	27.9	63.6	0	1	0	10
12/26/2018	1:50 PM	---	---	---	---	---	0	---	0	0	---	---	---	---	30.48	0	0	---	---	68.1	22	27.8	63.5	0	1	0	10
12/26/2018	2:00 PM	---	---	---	---	---	0	---	0	0	---	---	---	---	30.485	0	0	---	---	68.1	22	27.8	63.5	0	1	0	10
12/26/2018	2:10 PM	---	---	---	---	---	0	---	0	0	---	---	---	---	30.484	0	0	---	---	68.1	22	27.8	63.5	0	1	0	10
12/26/2018	2:20 PM	---	---	---	---	---	0	---	0	0	---	---	---	---	30.486	0	0	---	---	68.1	22	27.8	63.5	0	1	0	10
12/26/2018	2:30 PM	---	---	---	---	---	0	---	0	0	---	---	---	---	30.486	0	0	---	---	68.2	22	27.9	63.6	0	1	0	10
12/26/2018	2:40 PM	---	---	---	---	---	0	---	0	0	---	---	---	---	30.482	0	0	---	---	68.1	22	27.8	63.5	0	1	0	10
12/26/2018	2:50 PM	---	---	---	---	---	0	---	0	0	---	---	---	---	30.486	0	0	---	---	68.1	22	27.8	63.5	0	1	0	10
12/26/2018	3:00 PM	---	---	---	---	---	0	---	0	0	---	---	---	---	30.485	0	0	---	---	68.1	22	27.8	63.5	0	1	0	10
12/26/2018	3:10 PM	---	---	---	---	---	0	---	0	0	---	---	---	---	30.486	0	0	---	---	68.1	22	27.8	63.5	0	1	0	10
12/26/2018	3:20 PM	---	---	---	---	---	0	---	0	0	---	---	---	---	30.485	0	0	---	---	68.2	22	27.9	63.6	0	1	0	10
12/26/2018	3:30 PM	---	---	---	---	---	0	---	0	0	---	---	---	---	30.486	0	0	---	---	68.1	22	27.8	63.5	0	1	0	10
12/26/2018	3:40 PM	---	---	---	---	---	0	---	0	0	---	---	---	---	30.49	0	0	---	---	68.1	22	27.8	63.5	0	1	0	10
12/26/2018	3:50 PM	---	---	---	---	---	0	---	0	0	---	---	---	---	30.489	0	0	---	---	68.1	22	27.8	63.5	0	1	0	10
12/26/2018	4:00 PM	---	---	---	---	---	0	---	0	0	---	---	---	---	30.488	0	0	---	---	68.1	22	27.8	63.5	0	1	0	10
12/26/2018	4:10 PM	---	---	---	---	---	0	---	0	0	---	---	---	---	30.492	0	0	---	---	68.1	22	27.8	63.5	0	1	0	10
12/26/2018	4:20 PM	---	---	---	---	---	0	---	0	0	---	---	---	---	30.494	0	0	---	---	67.9	22	27.6	63.2	0	1	0	10
12/26/2018	4:30 PM	---	---	---	---	---	0	---	0	0	---	---	---	---	30.499	0	0	---	---	68.2	22	27.9	63.6	0	1	0	10
12/26/2018	4:40 PM	---	---	---	---	---	0	---	0	0	---	---	---	---	30.494	0	0	---	---	67.9	22	27.6	63.2	0	1	0	10
12/26/2018	4:50 PM	---	---	---	---	---	0	---	0	0	---	---	---	---	30.497	0	0	---	---	68.1	22	27.8	63.5	0	1	0	10
12/26/2018	5:00 PM	---	---	---	---	---	0	---	0	0	---	---	---	---	30.495	0	0	---	---	67.9	22	27.6	63.2	0	1	0	10
12/26/2018	5:10 PM	---	---	---	---	---	0	---	0	0	---	---	---	---	30.495	0	0	---	---	67.9	22	27.6	63.2	0	1	0	10
12/26/2018	5:20 PM	---	---	---	---	---	0	---	0	0	---	---	---	---	30.505	0	0	---	---	68.2	22	27.9	63.6	0	1	0	10
12/26/2018	5:30 PM	---	---	---	---	---	0	---	0	0	---	---	---	---	30.515	0	0	---	---	68.1	22	27.8	63.5	0	1	0	10
12/26/2018	5:40 PM	---	---	---	---	---	0	---	0	0	---	---	---	---	30.513	0	0	---	---	68.1	22	27.8	63.5	0	1	0	10
12/26/2018	5:50 PM	---	---	---	---	---	0	---	0	0	---	---	---	---	30.516	0	0	---	---	68.1	23	28.9	63.6	0	1	0	10
12/26/2018	6:00 PM	---	---	---	---	---	0	---	0	0	---	---	---	---	30.518	0	0	---	---	68.1	23	28.9	63.6	0	1	0	10
12/26/2018	6:10 PM	---	---	---	---	---	0	---	0	0	---	---	---	---	30.519	0	0	---	---	68.2	23	29	63.7	0	1	0	10
12/26/2018	6:20 PM	---	---	---	---	---	0	---	0	0	---	---	---	---	30.523	0	0	---	---	68.1	23	28.9	63.6	0	1	0	10
12/26/2018	6:30 PM	---	---	---	---	---	0	---	0	0	---	---	---	---	30.525	0	0	---	---	68.1	23	28.9	63.6	0	1	0	10
12/26/2018	6:40 PM	---	---	---	---	---	0	---	0	0	---	---	---	---	30.526	0	0	---	---	68.1	23	28.9	63.6	0	1	0	10
12/26/2018	6:50 PM	---	---	---	---	---	0	---	0	0	---	---	---	---	30.53	0	0	---	---	68.1	23	28.9	63.6	0	1	0	10
12/26/2018	7:00 PM	---	---	---	---	---	0	---	0	0	---	---	---	---	30.53	0	0	---	---	67.9	23	28.7	63.4	0	1	0	10
12/26/2018	7:10 PM	---	---	---	---	---	0	---	0	0	---	---	---	---	30.534	0	0	---	---	68.1	23	28.9	63.6	0	1	0	10
12/26/2018	7:20 PM	---	---	---	---	---	0	---	0	0	---	---	---	---	30.536	0	0	---	---	68.2	23	29	63.7	0	1	0	10
12/26/2018	7:30 PM	---	---	---	---	---	0	---	0	0	---	---	---	---	30.543	0	0	---	---	68.1	23	28.9	63.6	0	1	0	10
12/26/2018	7:40 PM	---	---	---	---	---	0	---	0	0	---	---	---	---	30.544	0	0	---	---	68.1	23	28.9	63.6	0	1	0	10
12/26/2018	7:50 PM	---	---	---	---	---	0	---	0	0	---	---	---	---	30.546	0	0	---	---	68.1	23	28.9	63.6	0	1	0	10
12/26/2018	8:00 PM	---	---	---	---	---	0	---	0	0	---	---	---	---	30.547	0	0	---	---	68.1	23	28.9	63.6	0	1	0	10
12/26/2018	8:10 PM	---	---	---	---	---	0	---	0	0	---	---	---	---	30.555	0	0	---	---	68.2	23	29	63.7	0	1	0	10
12/26/2018	8:20 PM	---	---	---	---	---	0	---	0	0	---	---	---	---	30.554	0	0	---	---	68.1	23	28.9	63.6	0	1	0	10
12/26/2018	8:30 PM	---	---	---	---	---	0	---	0	0	---	---	---	---	30.557	0	0	---	---	68.1	23	28.9	63.6	0	1	0	10
12/26/2018	8:40 PM	---	---	---	---	---	0	---	0	0	---	---	---	---	30.559	0	0	---	---	68.1	23	28.9	63.6	0	1	0	10
12/26/2018	8:50 PM	---	---	---	---	---	0	---	0	0	---	---	---	---	30.556	0	0	---	---	67.9	23	28.7	63.4	0	1	0	10

On-Site Meteorological Data

Date	Time	Temp Out	Hi Temp	Low Temp	Out Hum	Dew Pt.	Wind Speed	Wind Dir	Wind Run	Hi Speed	Hi Dir	Wind Chill	Heat Index	THW Index	Bar	Rain	Rain Rate	Heat D-D	Cool D-D	In Temp	In Hum	In Dew	In Heat	Wind Samp	Wind Tx	ISS Recept	Arc. Int.
12/26/2018	9:00 PM	---	---	---	---	---	0	---	0	0	---	---	---	---	30.557	0	0	---	---	68.1	23	28.9	63.6	0	1	0	10
12/26/2018	9:10 PM	---	---	---	---	---	0	---	0	0	---	---	---	---	30.564	0	0	---	---	67.9	23	28.7	63.4	0	1	0	10
12/26/2018	9:20 PM	---	---	---	---	---	0	---	0	0	---	---	---	---	30.564	0	0	---	---	68.1	23	28.9	63.6	0	1	0	10
12/26/2018	9:30 PM	---	---	---	---	---	0	---	0	0	---	---	---	---	30.569	0	0	---	---	67.9	23	28.7	63.4	0	1	0	10
12/26/2018	9:40 PM	---	---	---	---	---	0	---	0	0	---	---	---	---	30.574	0	0	---	---	68.1	23	28.9	63.6	0	1	0	10
12/26/2018	9:50 PM	---	---	---	---	---	0	---	0	0	---	---	---	---	30.581	0	0	---	---	67.9	23	28.7	63.4	0	1	0	10
12/26/2018	10:00 PM	---	---	---	---	---	0	---	0	0	---	---	---	---	30.587	0	0	---	---	67.9	23	28.7	63.4	0	1	0	10
12/26/2018	10:10 PM	---	---	---	---	---	0	---	0	0	---	---	---	---	30.591	0	0	---	---	68.1	23	28.9	63.6	0	1	0	10
12/26/2018	10:20 PM	---	---	---	---	---	0	---	0	0	---	---	---	---	30.596	0	0	---	---	68.1	23	28.9	63.6	0	1	0	10
12/26/2018	10:30 PM	---	---	---	---	---	0	---	0	0	---	---	---	---	30.602	0	0	---	---	68.4	23	29.1	64	0	1	0	10
12/26/2018	10:40 PM	---	---	---	---	---	0	---	0	0	---	---	---	---	30.606	0	0	---	---	68.6	23	29.3	64.2	0	1	0	10
12/26/2018	10:50 PM	---	---	---	---	---	0	---	0	0	---	---	---	---	30.609	0	0	---	---	68.8	23	29.5	64.4	0	1	0	10
12/26/2018	11:00 PM	---	---	---	---	---	0	---	0	0	---	---	---	---	30.612	0	0	---	---	68.9	22	28.5	64.4	0	1	0	10
12/26/2018	11:10 PM	---	---	---	---	---	0	---	0	0	---	---	---	---	30.617	0	0	---	---	68.8	23	29.5	64.4	0	1	0	10
12/26/2018	11:20 PM	---	---	---	---	---	0	---	0	0	---	---	---	---	30.618	0	0	---	---	69.1	23	29.7	64.7	0	1	0	10
12/26/2018	11:30 PM	---	---	---	---	---	0	---	0	0	---	---	---	---	30.612	0	0	---	---	68.8	22	28.4	64.3	0	1	0	10
12/26/2018	11:40 PM	---	---	---	---	---	0	---	0	0	---	---	---	---	30.617	0	0	---	---	68.1	23	28.9	63.6	0	1	0	10
12/26/2018	11:50 PM	---	---	---	---	---	0	---	0	0	---	---	---	---	30.614	0	0	---	---	67.9	23	28.7	63.4	0	1	0	10
12/27/2018	12:00 AM	---	---	---	---	---	0	---	0	0	---	---	---	---	30.614	0	0	---	---	67.9	23	28.7	63.4	0	1	0	10
12/27/2018	12:10 AM	---	---	---	---	---	0	---	0	0	---	---	---	---	30.616	0	0	---	---	68.2	23	29	63.7	0	1	0	10
12/27/2018	12:20 AM	---	---	---	---	---	0	---	0	0	---	---	---	---	30.621	0	0	---	---	67.9	22	27.6	63.2	0	1	0	10
12/27/2018	12:30 AM	---	---	---	---	---	0	---	0	0	---	---	---	---	30.624	0	0	---	---	67.4	22	27.2	62.6	0	1	0	10
12/27/2018	12:40 AM	---	---	---	---	---	0	---	0	0	---	---	---	---	30.629	0	0	---	---	67.1	23	28	62.3	0	1	0	10
12/27/2018	12:50 AM	---	---	---	---	---	0	---	0	0	---	---	---	---	30.627	0	0	---	---	67.4	23	28.3	62.7	0	1	0	10
12/27/2018	1:00 AM	---	---	---	---	---	0	---	0	0	---	---	---	---	30.635	0	0	---	---	67.7	22	27.5	63	0	1	0	10
12/27/2018	1:10 AM	---	---	---	---	---	0	---	0	0	---	---	---	---	30.632	0	0	---	---	67.4	22	27.2	62.6	0	1	0	10
12/27/2018	1:20 AM	---	---	---	---	---	0	---	0	0	---	---	---	---	30.625	0	0	---	---	66.9	22	26.8	62	0	1	0	10
12/27/2018	1:30 AM	---	---	---	---	---	0	---	0	0	---	---	---	---	30.622	0	0	---	---	66.7	23	27.7	61.8	0	1	0	10
12/27/2018	1:40 AM	---	---	---	---	---	0	---	0	0	---	---	---	---	30.614	0	0	---	---	67.1	23	28	62.3	0	1	0	10
12/27/2018	1:50 AM	---	---	---	---	---	0	---	0	0	---	---	---	---	30.623	0	0	---	---	67.4	22	27.2	62.6	0	1	0	10
12/27/2018	2:00 AM	---	---	---	---	---	0	---	0	0	---	---	---	---	30.62	0	0	---	---	66.9	22	26.8	62	0	1	0	10
12/27/2018	2:10 AM	---	---	---	---	---	0	---	0	0	---	---	---	---	30.624	0	0	---	---	66.7	23	27.7	61.8	0	1	0	10
12/27/2018	2:20 AM	---	---	---	---	---	0	---	0	0	---	---	---	---	30.623	0	0	---	---	66.9	23	27.9	62	0	1	0	10
12/27/2018	2:30 AM	---	---	---	---	---	0	---	0	0	---	---	---	---	30.622	0	0	---	---	67.1	22	26.9	62.2	0	1	0	10
12/27/2018	2:40 AM	---	---	---	---	---	0	---	0	0	---	---	---	---	30.628	0	0	---	---	67.1	22	26.9	62.2	0	1	0	10
12/27/2018	2:50 AM	---	---	---	---	---	0	---	0	0	---	---	---	---	30.637	0	0	---	---	66.6	23	27.6	61.7	0	1	0	10
12/27/2018	3:00 AM	---	---	---	---	---	0	---	0	0	---	---	---	---	30.644	0	0	---	---	66.7	22	26.6	61.8	0	1	0	10
12/27/2018	3:10 AM	---	---	---	---	---	0	---	0	0	---	---	---	---	30.645	0	0	---	---	66.9	22	26.8	62	0	1	0	10
12/27/2018	3:20 AM	---	---	---	---	---	0	---	0	0	---	---	---	---	30.65	0	0	---	---	66.9	22	26.8	62	0	1	0	10
12/27/2018	3:30 AM	---	---	---	---	---	0	---	0	0	---	---	---	---	30.652	0	0	---	---	66.7	22	26.6	61.8	0	1	0	10
12/27/2018	3:40 AM	---	---	---	---	---	0	---	0	0	---	---	---	---	30.652	0	0	---	---	66.9	22	26.8	62	0	1	0	10
12/27/2018	3:50 AM	---	---	---	---	---	0	---	0	0	---	---	---	---	30.65	0	0	---	---	67.2	22	27	62.3	0	1	0	10
12/27/2018	4:00 AM	---	---	---	---	---	0	---	0	0	---	---	---	---	30.651	0	0	---	---	66.9	22	26.8	62	0	1	0	10
12/27/2018	4:10 AM	---	---	---	---	---	0	---	0	0	---	---	---	---	30.651	0	0	---	---	66.6	22	26.5	61.7	0	1	0	10
12/27/2018	4:20 AM	---	---	---	---	---	0	---	0	0	---	---	---	---	30.645	0	0	---	---	66.4	22	26.4	61.5	0	1	0	10
12/27/2018	4:30 AM	---	---	---	---	---	0	---	0	0	---	---	---	---	30.647	0	0	---	---	66.7	22	26.6	61.8	0	1	0	10
12/27/2018	4:40 AM	---	---	---	---	---	0	---	0	0	---	---	---	---	30.651	0	0	---	---	67.2	22	27	62.3	0	1	0	10
12/27/2018	4:50 AM	---	---	---	---	---	0	---	0	0	---	---	---	---	30.648	0	0	---	---	67.2	22	27	62.3	0	1	0	10
12/27/2018	5:00 AM	---	---	---	---	---	0	---	0	0	---	---	---	---	30.654	0	0	---	---	67.4	22	27.2	62.6	0	1	0	10
12/27/2018	5:10 AM	---	---	---	---	---	0	---	0	0	---	---	---	---	30.654	0	0	---	---	67.1	22	26.9	62.2	0	1	0	10
12/27/2018	5:20 AM	---	---	---	---	---	0	---	0	0	---	---	---	---	30.651	0	0	---	---	66.6	22	26.5	61.7	0	1	0	10
12/27/2018	5:30 AM	---	---	---	---	---	0	---	0	0	---	---	---	---	30.646	0	0	---	---	66.6	22	26.5	61.7	0	1	0	10
12/27/2018	5:40 AM	---	---	---	---	---	0	---	0	0	---	---	---	---	30.648	0	0	---	---	66.6	22	26.5	61.7	0	1	0	10
12/27/2018	5:50 AM	---	---	---	---	---	0	---	0	0	---	---	---	---	30.645	0	0	---	---	66.9	22	26.8	62	0	1	0	10
12/27/2018	6:00 AM	---	---	---	---	---	0	---	0	0	---	---	---	---	30.644	0	0	---	---	66.7	22	26.6	61.8	0	1	0	10
12/27/2018	6:10 AM	---	---	---	---	---	0	---	0	0	---	---	---	---	30.649	0	0	---	---	66.9	22	26.8	62	0	1	0	10
12/27/2018	6:20 AM	---	---	---	---	---	0	---	0	0	---	---	---	---	30.648	0	0	---	---	67.2	22	27	62.3	0	1	0	10
12/27/2018	6:30 AM	---	---	---	---	---	0	---	0	0	---	---	---	---	30.646	0	0	---	---	67.4	22	27.2	62.6	0	1	0	10
12/27/2018	6:40 AM	---	---	---	---	---	0	---	0	0	---	---	---	---	30.647	0	0	---	---	67.2	22	27	62.3	0	1	0	10
12/27/2018	6:50 AM	---	---	---	---	---	0	---	0	0	---	---	---	---	30.654	0	0	---	---	67.1	22	26.9	62.2	0	1	0	10
12/27/2018	7:00 AM	24.7	24.7	24.7	86	21.1	9	E	1.5	12	E	15.3	24.5	15.1	30.652	0	0	0.28	0	67.2	22	27	62.3	42	1	18.4	10
12/27/2018	7:10 AM	24.7	24.7	24.6	86	21.1	9	ENE	1.5	11	ENE	15.3	24.5	15.1	30.657	0	0	0.28	0	67.9	22	27.6	63.2	29	1	12.7	10
12/27/2018	7:20 AM	---	---	---	---	---	0	---	0	0	---	---	---	---	30.654	0	0	---	---	69.1	22	28.6	64.6	0	1	0	10

On-Site Meteorological Data

Date	Time	Temp Out	Hi Temp	Low Temp	Out Hum	Dew Pt.	Wind Speed	Wind Dir	Wind Run	Hi Speed	Hi Dir	Wind Chill	Heat Index	THW Index	Bar	Rain	Rain Rate	Heat D-D	Cool D-D	In Temp	In Hum	In Dew	In Heat	Wind Samp	Wind Tx	ISS Recept	Arc. Int.
12/27/2018	7:30 AM	---	---	---	---	---	0	---	0	0	---	---	---	---	30.661	0	0	---	---	69.3	22	28.8	64.8	0	1	0	10
12/27/2018	7:40 AM	---	---	---	---	---	0	---	0	0	---	---	---	---	30.671	0	0	---	---	69.8	21	28.1	65.3	0	1	0	10
12/27/2018	7:50 AM	---	---	---	---	---	0	---	0	0	---	---	---	---	30.675	0	0	---	---	69.6	21	27.9	65.1	0	1	0	10
12/27/2018	8:00 AM	---	---	---	---	---	0	---	0	0	---	---	---	---	30.674	0	0	---	---	69.4	22	28.9	65	0	1	0	10
12/27/2018	8:10 AM	---	---	---	---	---	0	---	0	0	---	---	---	---	30.676	0	0	---	---	69.4	22	28.9	65	0	1	0	10
12/27/2018	8:20 AM	---	---	---	---	---	0	---	0	0	---	---	---	---	30.671	0	0	---	---	69.3	22	28.8	64.8	0	1	0	10
12/27/2018	8:30 AM	---	---	---	---	---	0	---	0	0	---	---	---	---	30.67	0	0	---	---	69.3	21	27.7	64.8	0	1	0	10
12/27/2018	8:40 AM	---	---	---	---	---	0	---	0	0	---	---	---	---	30.669	0	0	---	---	69.1	21	27.5	64.5	0	1	0	10
12/27/2018	8:50 AM	---	---	---	89	---	9	E	1.5	10	E	---	---	---	30.676	0	0	---	---	70	20	27	65.5	3	1	1.3	10
12/27/2018	9:00 AM	---	---	---	---	---	0	---	0	0	---	---	---	---	30.68	0	0	---	---	69.6	21	27.9	65.1	0	1	0	10
12/27/2018	9:10 AM	---	---	---	---	---	0	---	0	0	---	---	---	---	30.679	0	0	---	---	69.6	21	27.9	65.1	0	1	0	10
12/27/2018	9:20 AM	---	---	---	---	---	0	---	0	0	---	---	---	---	30.682	0	0	---	---	69.6	21	27.9	65.1	0	1	0	10
12/27/2018	9:30 AM	---	---	---	---	---	0	---	0	0	---	---	---	---	30.676	0	0	---	---	69.6	20	26.7	65	0	1	0	10
12/27/2018	9:40 AM	---	---	---	---	---	0	---	0	0	---	---	---	---	30.677	0	0	---	---	69.6	20	26.7	65	0	1	0	10
12/27/2018	9:50 AM	---	---	---	---	---	0	---	0	0	---	---	---	---	30.675	0	0	---	---	69.1	20	26.3	64.4	0	1	0	10
12/27/2018	10:00 AM	---	---	---	---	---	0	---	0	0	---	---	---	---	30.672	0	0	---	---	68.6	20	25.9	63.8	0	1	0	10
12/27/2018	10:10 AM	---	---	---	---	---	0	---	0	0	---	---	---	---	30.673	0	0	---	---	68.6	20	25.9	63.8	0	1	0	10
12/27/2018	10:20 AM	25.5	25.5	25.5	90	23	12	E	2	14	E	14.6	25.4	14.5	30.667	0	0	0.274	0	68.9	20	26.1	64.2	21	1	9.2	10
12/27/2018	10:30 AM	26	26	25.6	90	23.5	11	ESE	1.83	16	ESE	15.7	25.9	15.6	30.667	0	0	0.271	0	68.8	20	26.1	64.1	80	1	35.1	10
12/27/2018	10:40 AM	26.4	26.4	26	90	23.9	12	ESE	2	19	E	15.7	26.3	15.6	30.66	0	0	0.268	0	68.8	20	26.1	64.1	65	1	28.5	10
12/27/2018	10:50 AM	26.7	26.7	26.4	90	24.2	13	E	2.17	19	E	15.7	26.6	15.6	30.662	0	0	0.266	0	68.8	20	26.1	64.1	66	1	28.9	10
12/27/2018	11:00 AM	27.1	27.1	26.8	90	24.6	14	E	2.33	19	ESE	15.7	27	15.6	30.64	0	0	0.263	0	68.9	20	26.1	64.2	59	1	25.9	10
12/27/2018	11:10 AM	27.5	27.5	27.1	90	25	15	E	2.5	20	E	15.8	27.3	15.6	30.626	0	0	0.26	0	68.9	20	26.1	64.2	57	1	25	10
12/27/2018	11:20 AM	27.8	27.8	27.5	90	25.2	15	E	2.5	19	E	16.2	27.6	16	30.621	0	0	0.258	0	68.9	20	26.1	64.2	51	1	22.4	10
12/27/2018	11:30 AM	28	28.1	27.9	90	25.4	15	E	2.5	19	ESE	16.5	27.8	16.3	30.621	0	0	0.257	0	68.8	20	26.1	64.1	53	1	23.2	10
12/27/2018	11:40 AM	28.1	28.1	28	89	25.3	13	ESE	2.17	16	ESE	17.4	27.9	17.2	30.618	0	0	0.256	0	68.9	20	26.1	64.2	43	1	18.9	10
12/27/2018	11:50 AM	---	---	---	---	---	0	---	0	0	---	---	---	---	30.602	0	0	---	---	69.6	20	26.7	65	0	1	0	10
12/27/2018	12:00 PM	---	---	---	---	---	0	---	0	0	---	---	---	---	30.593	0	0	---	---	69.1	20	26.3	64.4	0	1	0	10
12/27/2018	12:10 PM	---	---	---	---	---	0	---	0	0	---	---	---	---	30.589	0	0	---	---	69.1	20	26.3	64.4	0	1	0	10
12/27/2018	12:20 PM	---	---	---	---	---	0	---	0	0	---	---	---	---	30.582	0	0	---	---	69.1	20	26.3	64.4	0	1	0	10
12/27/2018	12:30 PM	---	---	---	---	---	0	---	0	0	---	---	---	---	30.573	0	0	---	---	69.1	20	26.3	64.4	0	1	0	10
12/27/2018	12:40 PM	---	---	---	---	---	0	---	0	0	---	---	---	---	30.565	0	0	---	---	69.4	20	26.6	64.8	0	1	0	10
12/27/2018	12:50 PM	---	---	---	---	---	0	---	0	0	---	---	---	---	30.552	0	0	---	---	69.4	20	26.6	64.8	0	1	0	10
12/27/2018	1:00 PM	---	---	---	---	---	0	---	0	0	---	---	---	---	30.545	0	0	---	---	69.8	20	26.9	65.3	0	1	0	10
12/27/2018	1:10 PM	---	---	---	---	---	0	---	0	0	---	---	---	---	30.536	0	0	---	---	69.6	20	26.7	65	0	1	0	10
12/27/2018	1:20 PM	---	---	---	---	---	0	---	0	0	---	---	---	---	30.525	0	0	---	---	69.8	20	26.9	65.3	0	1	0	10
12/27/2018	1:30 PM	---	---	---	---	---	0	---	0	0	---	---	---	---	30.527	0	0	---	---	69.8	20	26.9	65.3	0	1	0	10
12/27/2018	1:40 PM	---	---	---	---	---	0	---	0	0	---	---	---	---	30.518	0	0	---	---	69.4	20	26.6	64.8	0	1	0	10
12/27/2018	1:50 PM	---	---	---	---	---	0	---	0	0	---	---	---	---	30.516	0	0	---	---	69.4	20	26.6	64.8	0	1	0	10
12/27/2018	2:00 PM	---	---	---	---	---	0	---	0	0	---	---	---	---	30.516	0	0	---	---	69.3	20	26.5	64.7	0	1	0	10
12/27/2018	2:10 PM	---	---	---	---	---	0	---	0	0	---	---	---	---	30.51	0	0	---	---	69.1	20	26.3	64.4	0	1	0	10
12/27/2018	2:20 PM	---	---	---	---	---	0	---	0	0	---	---	---	---	30.506	0	0	---	---	69.1	20	26.3	64.4	0	1	0	10
12/27/2018	2:30 PM	---	---	---	---	---	0	---	0	0	---	---	---	---	30.515	0	0	---	---	68.9	20	26.1	64.2	0	1	0	10
12/27/2018	2:40 PM	---	---	---	---	---	0	---	0	0	---	---	---	---	30.496	0	0	---	---	68.9	20	26.1	64.2	0	1	0	10
12/27/2018	2:50 PM	---	---	---	---	---	0	---	0	0	---	---	---	---	30.485	0	0	---	---	68.6	20	25.9	63.8	0	1	0	10
12/27/2018	3:00 PM	---	---	---	---	---	0	---	0	0	---	---	---	---	30.481	0	0	---	---	68.6	20	25.9	63.8	0	1	0	10
12/27/2018	3:10 PM	---	---	---	---	---	0	---	0	0	---	---	---	---	30.474	0	0	---	---	68.2	21	26.7	63.5	0	1	0	10
12/27/2018	3:20 PM	---	---	---	---	---	0	---	0	0	---	---	---	---	30.468	0	0	---	---	68.1	21	26.7	63.4	0	1	0	10
12/27/2018	3:30 PM	---	---	---	---	---	0	---	0	0	---	---	---	---	30.468	0	0	---	---	68.2	21	26.7	63.5	0	1	0	10
12/27/2018	3:40 PM	---	---	---	---	---	0	---	0	0	---	---	---	---	30.466	0	0	---	---	67.9	21	26.5	63.1	0	1	0	10
12/27/2018	3:50 PM	---	---	---	---	---	0	---	0	0	---	---	---	---	30.463	0	0	---	---	67.9	21	26.5	63.1	0	1	0	10
12/27/2018	4:00 PM	---	---	---	---	---	0	---	0	0	---	---	---	---	30.46	0	0	---	---	67.7	21	26.3	62.9	0	1	0	10
12/27/2018	4:10 PM	---	---	---	---	---	0	---	0	0	---	---	---	---	30.464	0	0	---	---	67.7	21	26.3	62.9	0	1	0	10
12/27/2018	4:20 PM	---	---	---	---	---	0	---	0	0	---	---	---	---	30.455	0	0	---	---	68.1	21	26.7	63.4	0	1	0	10
12/27/2018	4:30 PM	---	---	---	---	---	0	---	0	0	---	---	---	---	30.449	0	0	---	---	67.7	21	26.3	62.9	0	1	0	10
12/27/2018	4:40 PM	---	---	---	---	---	0	---	0	0	---	---	---	---	30.441	0	0	---	---	67.9	21	26.5	63.1	0	1	0	10
12/27/2018	4:50 PM	---	---	---	---	---	0	---	0	0	---	---	---	---	30.436	0	0	---	---	67.9	21	26.5	63.1	0	1	0	10
12/27/2018	5:00 PM	---	---	---	---	---	0	---	0	0	---	---	---	---	30.43	0	0	---	---	67.9	21	26.5	63.1	0	1	0	10
12/27/2018	5:10 PM	---	---	---	---	---	0	---	0	0	---	---	---	---	30.428	0	0	---	---	68.1	21	26.7	63.4	0	1	0	10
12/27/2018	5:20 PM	---	---	---	---	---	0	---	0	0	---	---	---	---	30.42	0	0	---	---	67.9	21	26.5	63.1	0	1	0	10
12/27/2018	5:30 PM	---	---	---	---	---	0	---	0	0	---	---	---	---	30.412	0	0	---	---	68.2	21	26.7	63.5	0	1	0	10
12/27/2018	5:40 PM	---	---	---	---	---	0	---	0	0	---	---	---	---	30.403	0	0	---	---	68.1	21	26.7	63.4	0	1	0	10
12/27/2018	5:50 PM	---	---	---	---	---	0	---	0	0	---	---	---	---	30.398	0	0	---	---	68.1	21	26.7	63.4	0	1	0	10

On-Site Meteorological Data

Date	Time	Temp Out	Hi Temp	Low Temp	Out Hum	Dew Pt.	Wind Speed	Wind Dir	Wind Run	Hi Speed	Hi Dir	Wind Chill	Heat Index	THW Index	Bar	Rain	Rain Rate	Heat D-D	Cool D-D	In Temp	In Hum	In Dew	In Heat	Wind Samp	Wind Tx	ISS Recept	Arc. Int.
12/27/2018	6:00 PM	---	---	---	---	---	0	---	0	0	---	---	---	---	30.384	0	0	---	---	68.1	21	26.7	63.4	0	1	0	10
12/27/2018	6:10 PM	---	---	---	---	---	0	---	0	0	---	---	---	---	30.376	0	0	---	---	68.1	21	26.7	63.4	0	1	0	10
12/27/2018	6:20 PM	---	---	---	---	---	0	---	0	0	---	---	---	---	30.377	0	0	---	---	68.2	20	25.6	63.3	0	1	0	10
12/27/2018	6:30 PM	---	---	---	---	---	0	---	0	0	---	---	---	---	30.374	0	0	---	---	68.1	21	26.7	63.4	0	1	0	10
12/27/2018	6:40 PM	---	---	---	---	---	0	---	0	0	---	---	---	---	30.371	0	0	---	---	68.2	20	25.6	63.3	0	1	0	10
12/27/2018	6:50 PM	---	---	---	---	---	0	---	0	0	---	---	---	---	30.363	0	0	---	---	68.2	21	26.7	63.5	0	1	0	10
12/27/2018	7:00 PM	---	---	---	---	---	0	---	0	0	---	---	---	---	30.349	0	0	---	---	68.2	20	25.6	63.3	0	1	0	10
12/27/2018	7:10 PM	---	---	---	---	---	0	---	0	0	---	---	---	---	30.337	0	0	---	---	68.6	20	25.9	63.8	0	1	0	10
12/27/2018	7:20 PM	---	---	---	---	---	0	---	0	0	---	---	---	---	30.334	0	0	---	---	68.2	20	25.6	63.3	0	1	0	10
12/27/2018	7:30 PM	---	---	---	---	---	0	---	0	0	---	---	---	---	30.322	0	0	---	---	68.4	20	25.7	63.6	0	1	0	10
12/27/2018	7:40 PM	---	---	---	---	---	0	---	0	0	---	---	---	---	30.316	0	0	---	---	68.2	21	26.7	63.5	0	1	0	10
12/27/2018	7:50 PM	---	---	---	---	---	0	---	0	0	---	---	---	---	30.312	0	0	---	---	68.2	21	26.7	63.5	0	1	0	10
12/27/2018	8:00 PM	---	---	---	---	---	0	---	0	0	---	---	---	---	30.299	0	0	---	---	68.4	20	25.7	63.6	0	1	0	10
12/27/2018	8:10 PM	---	---	---	---	---	0	---	0	0	---	---	---	---	30.274	0	0	---	---	68.2	21	26.7	63.5	0	1	0	10
12/27/2018	8:20 PM	---	---	---	---	---	0	---	0	0	---	---	---	---	30.275	0	0	---	---	68.6	21	27.1	63.9	0	1	0	10
12/27/2018	8:30 PM	---	---	---	---	---	0	---	0	0	---	---	---	---	30.263	0	0	---	---	68.2	21	26.7	63.5	0	1	0	10
12/27/2018	8:40 PM	---	---	---	---	---	0	---	0	0	---	---	---	---	30.255	0	0	---	---	68.4	21	26.9	63.7	0	1	0	10
12/27/2018	8:50 PM	---	---	---	---	---	0	---	0	0	---	---	---	---	30.237	0	0	---	---	68.4	21	26.9	63.7	0	1	0	10
12/27/2018	9:00 PM	---	---	---	---	---	0	---	0	0	---	---	---	---	30.228	0	0	---	---	68.6	21	27.1	63.9	0	1	0	10
12/27/2018	9:10 PM	---	---	---	---	---	0	---	0	0	---	---	---	---	30.22	0	0	---	---	68.6	21	27.1	63.9	0	1	0	10
12/27/2018	9:20 PM	---	---	---	---	---	0	---	0	0	---	---	---	---	30.215	0	0	---	---	68.4	21	26.9	63.7	0	1	0	10
12/27/2018	9:30 PM	---	---	---	---	---	0	---	0	0	---	---	---	---	30.203	0	0	---	---	68.4	21	26.9	63.7	0	1	0	10
12/27/2018	9:40 PM	---	---	---	---	---	0	---	0	0	---	---	---	---	30.201	0	0	---	---	68.4	21	26.9	63.7	0	1	0	10
12/27/2018	9:50 PM	---	---	---	---	---	0	---	0	0	---	---	---	---	30.199	0	0	---	---	68.4	21	26.9	63.7	0	1	0	10
12/27/2018	10:00 PM	---	---	---	---	---	0	---	0	0	---	---	---	---	30.184	0	0	---	---	68.8	21	27.2	64.2	0	1	0	10
12/27/2018	10:10 PM	---	---	---	---	---	0	---	0	0	---	---	---	---	30.163	0	0	---	---	68.4	21	26.9	63.7	0	1	0	10
12/27/2018	10:20 PM	---	---	---	---	---	0	---	0	0	---	---	---	---	30.156	0	0	---	---	68.6	21	27.1	63.9	0	1	0	10
12/27/2018	10:30 PM	---	---	---	---	---	0	---	0	0	---	---	---	---	30.151	0	0	---	---	68.6	21	27.1	63.9	0	1	0	10
12/27/2018	10:40 PM	---	---	---	---	---	0	---	0	0	---	---	---	---	30.148	0	0	---	---	68.8	21	27.2	64.2	0	1	0	10
12/27/2018	10:50 PM	---	---	---	---	---	0	---	0	0	---	---	---	---	30.14	0	0	---	---	68.9	21	27.3	64.3	0	1	0	10
12/27/2018	11:00 PM	---	---	---	---	---	0	---	0	0	---	---	---	---	30.144	0	0	---	---	68.9	21	27.3	64.3	0	1	0	10
12/27/2018	11:10 PM	---	---	---	---	---	0	---	0	0	---	---	---	---	30.131	0	0	---	---	69.1	21	27.5	64.5	0	1	0	10
12/27/2018	11:20 PM	---	---	---	---	---	0	---	0	0	---	---	---	---	30.122	0	0	---	---	68.8	21	27.2	64.2	0	1	0	10
12/27/2018	11:30 PM	---	---	---	---	---	0	---	0	0	---	---	---	---	30.13	0	0	---	---	68.2	21	26.7	63.5	0	1	0	10
12/27/2018	11:40 PM	---	---	---	---	---	0	---	0	0	---	---	---	---	30.138	0	0	---	---	67.9	21	26.5	63.1	0	1	0	10
12/27/2018	11:50 PM	---	---	---	---	---	0	---	0	0	---	---	---	---	30.143	0	0	---	---	68.2	22	27.9	63.6	0	1	0	10
12/28/2018	12:00 AM	---	---	---	---	---	0	---	0	0	---	---	---	---	30.139	0	0	---	---	68.6	22	28.2	64.1	0	1	0	10
12/28/2018	12:10 AM	---	---	---	---	---	0	---	0	0	---	---	---	---	30.141	0	0	---	---	68.2	22	27.9	63.6	0	1	0	10
12/28/2018	12:20 AM	---	---	---	---	---	0	---	0	0	---	---	---	---	30.128	0	0	---	---	68.1	22	27.8	63.5	0	1	0	10
12/28/2018	12:30 AM	---	---	---	---	---	0	---	0	0	---	---	---	---	30.122	0	0	---	---	68.2	22	27.9	63.6	0	1	0	10
12/28/2018	12:40 AM	---	---	---	---	---	0	---	0	0	---	---	---	---	30.111	0	0	---	---	68.6	22	28.2	64.1	0	1	0	10
12/28/2018	12:50 AM	---	---	---	---	---	0	---	0	0	---	---	---	---	30.091	0	0	---	---	68.4	22	28	63.8	0	1	0	10
12/28/2018	1:00 AM	---	---	---	---	---	0	---	0	0	---	---	---	---	30.071	0	0	---	---	67.6	22	27.4	62.9	0	1	0	10
12/28/2018	1:10 AM	---	---	---	---	---	0	---	0	0	---	---	---	---	30.067	0	0	---	---	67.7	22	27.5	63	0	1	0	10
12/28/2018	1:20 AM	---	---	---	---	---	0	---	0	0	---	---	---	---	30.064	0	0	---	---	67.9	23	28.7	63.4	0	1	0	10
12/28/2018	1:30 AM	---	---	---	---	---	0	---	0	0	---	---	---	---	30.071	0	0	---	---	68.1	23	28.9	63.6	0	1	0	10
12/28/2018	1:40 AM	---	---	---	---	---	0	---	0	0	---	---	---	---	30.064	0	0	---	---	67.7	23	28.5	63.1	0	1	0	10
12/28/2018	1:50 AM	---	---	---	---	---	0	---	0	0	---	---	---	---	30.055	0	0	---	---	67.4	23	28.3	62.7	0	1	0	10
12/28/2018	2:00 AM	---	---	---	---	---	0	---	0	0	---	---	---	---	30.058	0	0	---	---	67.9	23	28.7	63.4	0	1	0	10
12/28/2018	2:10 AM	---	---	---	---	---	0	---	0	0	---	---	---	---	30.068	0	0	---	---	67.9	23	28.7	63.4	0	1	0	10
12/28/2018	2:20 AM	---	---	---	---	---	0	---	0	0	---	---	---	---	30.064	0	0	---	---	67.7	23	28.5	63.1	0	1	0	10
12/28/2018	2:30 AM	---	---	---	---	---	0	---	0	0	---	---	---	---	30.059	0	0	---	---	67.6	23	28.5	63	0	1	0	10
12/28/2018	2:40 AM	---	---	---	---	---	0	---	0	0	---	---	---	---	30.054	0	0	---	---	67.9	24	29.7	63.5	0	1	0	10
12/28/2018	2:50 AM	---	---	---	---	---	0	---	0	0	---	---	---	---	30.033	0	0	---	---	68.2	24	30	63.9	0	1	0	10
12/28/2018	3:00 AM	---	---	---	---	---	0	---	0	0	---	---	---	---	30.036	0	0	---	---	67.7	23	28.5	63.1	0	1	0	10
12/28/2018	3:10 AM	---	---	---	---	---	0	---	0	0	---	---	---	---	30.037	0	0	---	---	67.4	24	29.3	62.8	0	1	0	10
12/28/2018	3:20 AM	---	---	---	---	---	0	---	0	0	---	---	---	---	30.027	0	0	---	---	67.6	24	29.5	63.1	0	1	0	10
12/28/2018	3:30 AM	---	---	---	---	---	0	---	0	0	---	---	---	---	30.024	0	0	---	---	67.9	24	29.7	63.5	0	1	0	10
12/28/2018	3:40 AM	---	---	---	---	---	0	---	0	0	---	---	---	---	30.013	0	0	---	---	68.1	24	29.9	63.8	0	1	0	10
12/28/2018	3:50 AM	---	---	---	---	---	0	---	0	0	---	---	---	---	30.011	0	0	---	---	67.4	24	29.3	62.8	0	1	0	10
12/28/2018	4:00 AM	---	---	---	---	---	0	---	0	0	---	---	---	---	30.012	0	0	---	---	67.6	24	29.5	63.1	0	1	0	10
12/28/2018	4:10 AM	---	---	---	---	---	0	---	0	0	---	---	---	---	30.008	0	0	---	---	67.7	25	30.6	63.3	0	1	0	10
12/28/2018	4:20 AM	---	---	---	---	---	0	---	0	0	---	---	---	---	30.006	0	0	---	---	68.1	25	30.9	63.9	0	1	0	10

On-Site Meteorological Data

Date	Time	Temp Out	Hi Temp	Low Temp	Out Hum	Dew Pt.	Wind Speed	Wind Dir	Wind Run	Hi Speed	Hi Dir	Wind Chill	Heat Index	THW Index	Bar	Rain	Rain Rate	Heat D-D	Cool D-D	In Temp	In Hum	In Dew	In Heat	Wind Samp	Wind Tx	ISS Recept	Arc. Int.
12/28/2018	4:30 AM	---	---	---	---	---	0	---	0	0	---	---	---	---	30.008	0	0	---	---	67.7	25	30.6	63.3	0	1	0	10
12/28/2018	4:40 AM	---	---	---	---	---	0	---	0	0	---	---	---	---	30.012	0	0	---	---	67.7	25	30.6	63.3	0	1	0	10
12/28/2018	4:50 AM	---	---	---	---	---	0	---	0	0	---	---	---	---	30.008	0	0	---	---	68.1	25	30.9	63.9	0	1	0	10
12/28/2018	5:00 AM	---	---	---	---	---	0	---	0	0	---	---	---	---	29.995	0	0	---	---	68.1	25	30.9	63.9	0	1	0	10
12/28/2018	5:10 AM	---	---	---	---	---	0	---	0	0	---	---	---	---	29.987	0	0	---	---	67.7	25	30.6	63.3	0	1	0	10
12/28/2018	5:20 AM	---	---	---	---	---	0	---	0	0	---	---	---	---	29.99	0	0	---	---	67.6	25	30.5	63.2	0	1	0	10
12/28/2018	5:30 AM	---	---	---	---	---	0	---	0	0	---	---	---	---	29.988	0	0	---	---	67.7	25	30.6	63.3	0	1	0	10
12/28/2018	5:40 AM	---	---	---	---	---	0	---	0	0	---	---	---	---	29.982	0	0	---	---	68.2	25	31	64	0	1	0	10
12/28/2018	5:50 AM	---	---	---	---	---	0	---	0	0	---	---	---	---	29.972	0	0	---	---	67.9	25	30.8	63.7	0	1	0	10
12/28/2018	6:00 AM	---	---	---	---	---	0	---	0	0	---	---	---	---	29.977	0	0	---	---	67.7	25	30.6	63.3	0	1	0	10
12/28/2018	6:10 AM	---	---	---	---	---	0	---	0	0	---	---	---	---	29.973	0	0	---	---	67.9	26	31.7	63.8	0	1	0	10
12/28/2018	6:20 AM	---	---	---	---	---	0	---	0	0	---	---	---	---	29.97	0	0	---	---	68.4	26	32.1	64.3	0	1	0	10
12/28/2018	6:30 AM	---	---	---	---	---	0	---	0	0	---	---	---	---	29.974	0	0	---	---	68.8	25	31.5	64.6	0	1	0	10
12/28/2018	6:40 AM	---	---	---	---	---	0	---	0	0	---	---	---	---	29.965	0	0	---	---	68.2	26	32	64.1	0	1	0	10
12/28/2018	6:50 AM	---	---	---	---	---	0	---	0	0	---	---	---	---	29.97	0	0	---	---	68.4	26	32.1	64.3	0	1	0	10
12/28/2018	7:00 AM	---	---	---	---	---	0	---	0	0	---	---	---	---	29.964	0	0	---	---	68.8	26	32.5	64.7	0	1	0	10
12/28/2018	7:10 AM	---	---	---	---	---	0	---	0	0	---	---	---	---	29.959	0	0	---	---	69.1	26	32.7	65	0	1	0	10
12/28/2018	7:20 AM	---	---	---	---	---	0	---	0	0	---	---	---	---	29.958	0	0	---	---	69.3	26	32.9	65.2	0	1	0	10
12/28/2018	7:30 AM	---	---	---	---	---	0	---	0	0	---	---	---	---	29.957	0	0	---	---	69.4	26	33	65.4	0	1	0	10
12/28/2018	7:40 AM	---	---	---	---	---	0	---	0	0	---	---	---	---	29.96	0	0	---	---	69.6	26	33.2	65.6	0	1	0	10
12/28/2018	7:50 AM	---	---	---	---	---	0	---	0	0	---	---	---	---	29.961	0	0	---	---	69.6	26	33.2	65.6	0	1	0	10
12/28/2018	8:00 AM	---	---	---	---	---	0	---	0	0	---	---	---	---	29.963	0	0	---	---	69.8	26	33.3	65.8	0	1	0	10
12/28/2018	8:10 AM	---	---	---	---	---	0	---	0	0	---	---	---	---	29.962	0	0	---	---	70	26	33.5	66	0	1	0	10
12/28/2018	8:20 AM	---	---	---	---	---	0	---	0	0	---	---	---	---	29.959	0	0	---	---	70.1	26	33.6	66.1	0	1	0	10
12/28/2018	8:30 AM	48	48	48	93	46.1	8	SE	1.33	9	SE	44.1	48.3	44.4	29.962	0	0	0.118	0	70.1	26	33.6	66.1	20	1	8.8	10
12/28/2018	8:40 AM	48.2	48.2	48.1	92	46	8	SE	1.33	12	SE	44.3	48.5	44.6	29.958	0	0	0.117	0	70	26	33.5	66	51	1	22.4	10
12/28/2018	8:50 AM	48.3	48.3	48.2	92	46.1	9	ESE	1.5	13	SSE	43.9	48.6	44.2	29.958	0	0	0.116	0	70	25	32.5	65.9	55	1	24.1	10
12/28/2018	9:00 AM	48.4	48.4	48.3	92	46.2	9	SE	1.5	12	SE	44	48.7	44.3	29.946	0	0	0.115	0	70	25	32.5	65.9	39	1	17.1	10
12/28/2018	9:10 AM	---	---	---	---	---	0	---	0	0	---	---	---	---	29.945	0	0	---	---	70.5	25	33	66.6	0	1	0	10
12/28/2018	9:20 AM	---	---	---	---	---	0	---	0	0	---	---	---	---	29.939	0	0	---	---	70.1	25	32.6	66	0	1	0	10
12/28/2018	9:30 AM	---	---	---	---	---	0	---	0	0	---	---	---	---	29.937	0	0	---	---	70	25	32.5	65.9	0	1	0	10
12/28/2018	9:40 AM	---	---	---	---	---	0	---	0	0	---	---	---	---	29.929	0	0	---	---	70	25	32.5	65.9	0	1	0	10
12/28/2018	9:50 AM	---	---	---	---	---	0	---	0	0	---	---	---	---	29.922	0	0	---	---	70	25	32.5	65.9	0	1	0	10
12/28/2018	10:00 AM	---	---	---	---	---	0	---	0	0	---	---	---	---	29.919	0	0	---	---	70.1	25	32.6	66	0	1	0	10
12/28/2018	10:10 AM	---	---	---	---	---	0	---	0	0	---	---	---	---	29.916	0	0	---	---	70.1	26	33.6	66.1	0	1	0	10
12/28/2018	10:20 AM	50.1	50.1	49.9	93	48.2	11	SE	1.83	19	SE	44.9	50.5	45.3	29.904	0.12	0	0.103	0	70.1	26	33.6	66.1	24	1	10.5	10
12/28/2018	10:30 AM	50.2	50.2	50.1	92	48	11	SE	1.83	16	SE	45	50.6	45.4	29.894	0	0	0.103	0	70.1	26	33.6	66.1	37	1	16.2	10
12/28/2018	10:40 AM	50.4	50.4	50.2	92	48.2	10	SE	1.67	13	SE	45.8	50.7	46.1	29.89	0	0	0.101	0	70	26	33.5	66	47	1	20.6	10
12/28/2018	10:50 AM	50.5	50.5	50.4	92	48.3	9	SE	1.5	12	SSE	46.5	50.8	46.8	29.89	0	0	0.101	0	70	26	33.5	66	48	1	21.1	10
12/28/2018	11:00 AM	50.7	50.7	50.6	92	48.5	9	SE	1.5	11	SSE	46.7	51	47	29.88	0	0	0.099	0	70.6	25	33	66.7	23	1	10.1	10
12/28/2018	11:10 AM	---	---	---	---	---	0	---	0	0	---	---	---	---	29.878	0	0	---	---	70.6	25	33	66.7	0	1	0	10
12/28/2018	11:20 AM	---	---	---	---	---	0	---	0	0	---	---	---	---	29.873	0	0	---	---	70.3	25	32.8	66.3	0	1	0	10
12/28/2018	11:30 AM	---	---	---	---	---	0	---	0	0	---	---	---	---	29.86	0	0	---	---	70.3	26	33.8	66.4	0	1	0	10
12/28/2018	11:40 AM	---	---	---	---	---	0	---	0	0	---	---	---	---	29.851	0	0	---	---	70.6	25	33	66.7	0	1	0	10
12/28/2018	11:50 AM	---	---	---	---	---	0	---	0	0	---	---	---	---	29.833	0	0	---	---	70.3	26	33.8	66.4	0	1	0	10
12/28/2018	12:00 PM	---	---	---	---	---	0	---	0	0	---	---	---	---	29.829	0	0	---	---	70.5	26	33.9	66.7	0	1	0	10
12/28/2018	12:10 PM	---	---	---	---	---	0	---	0	0	---	---	---	---	29.824	0	0	---	---	70.3	26	33.8	66.4	0	1	0	10
12/28/2018	12:20 PM	---	---	---	---	---	0	---	0	0	---	---	---	---	29.817	0	0	---	---	70.5	26	33.9	66.7	0	1	0	10
12/28/2018	12:30 PM	---	---	---	---	---	0	---	0	0	---	---	---	---	29.816	0	0	---	---	70.6	26	34	66.8	0	1	0	10
12/28/2018	12:40 PM	---	---	---	---	---	0	---	0	0	---	---	---	---	29.806	0	0	---	---	70.5	26	33.9	66.7	0	1	0	10
12/28/2018	12:50 PM	---	---	---	---	---	0	---	0	0	---	---	---	---	29.796	0	0	---	---	70.6	26	34	66.8	0	1	0	10
12/28/2018	1:00 PM	---	---	---	---	---	0	---	0	0	---	---	---	---	29.795	0	0	---	---	70.5	26	33.9	66.7	0	1	0	10
12/28/2018	1:10 PM	---	---	---	---	---	0	---	0	0	---	---	---	---	29.803	0	0	---	---	70.5	26	33.9	66.7	0	1	0	10
12/28/2018	1:20 PM	---	---	---	---	---	0	---	0	0	---	---	---	---	29.8	0	0	---	---	70.5	26	33.9	66.7	0	1	0	10
12/28/2018	1:30 PM	51.6	51.6	51.3	93	49.6	9	SE	1.5	12	SE	47.8	51.9	48.1	29.796	0	0	0.093	0	70.3	26	33.8	66.4	93	1	40.8	10
12/28/2018	1:40 PM	51.9	51.9	51.6	93	49.9	9	SE	1.5	12	SE	48.1	52.2	48.4	29.797	0	0	0.091	0	70.3	26	33.8	66.4	90	1	39.5	10
12/28/2018	1:50 PM	52.1	52.1	51.9	93	50.1	10	SE	1.67	13	SE	47.7	52.4	48	29.798	0	0	0.09	0	70.3	26	33.8	66.4	91	1	39.9	10
12/28/2018	2:00 PM	52.3	52.3	52.1	93	50.3	10	SE	1.67	13	SSE	48	52.5	48.2	29.806	0	0	0.088	0	70.1	26	33.6	66.1	99	1	43.4	10
12/28/2018	2:10 PM	52.4	52.4	52.3	93	50.4	10	SE	1.67	13	SE	48.1	52.6	48.3	29.801	0	0	0.087	0	70	26	33.5	66	93	1	40.8	10
12/28/2018	2:20 PM	52.5	52.5	52.4	92	50.2	9	SE	1.5	11	SE	48.8	52.7	49	29.8	0	0	0.087	0	69.8	26	33.3	65.8	111	1	48.7	10
12/28/2018	2:30 PM	52.5	52.5	52.5	92	50.2	9	SE	1.5	11	SE	48.8	52.7	49	29.796	0	0	0.087	0	69.6	26	33.2	65.6	112	1	49.1	10
12/28/2018	2:40 PM	52.5	52.5	52.5	92	50.2	8	SE	1.33	10	SE	49.5	52.7	49.7	29.794	0	0	0.087	0	69.4	27	33.9	65.5	113	1	49.6	10
12/28/2018	2:50 PM	52.5	52.5	52.5	92	50.2	7	SE	1.17	9	SE	50.2	52.7	50.4	29.788	0	0	0.087	0	69.4	27	33.9	65.5	118	1	51.8	10

On-Site Meteorological Data

Date	Time	Temp Out	Hi Temp	Low Temp	Out Hum	Dew Pt.	Wind Speed	Wind Dir	Wind Run	Hi Speed	Hi Dir	Wind Chill	Heat Index	THW Index	Bar	Rain	Rain Rate	Heat D-D	Cool D-D	In Temp	In Hum	In Dew	In Heat	Wind Samp	Wind Tx	ISS Recept	Arc. Int.
12/28/2018	3:00 PM	52.6	52.6	52.5	92	50.3	7	SE	1.17	8	SE	50.3	52.8	50.5	29.796	0	0	0.086	0	69.3	27	33.9	65.4	108	1	47.4	10
12/28/2018	3:10 PM	52.6	52.6	52.6	92	50.3	7	SE	1.17	10	SE	50.3	52.8	50.5	29.791	0	0	0.086	0	69.3	27	33.9	65.4	111	1	48.7	10
12/28/2018	3:20 PM	52.7	52.7	52.6	92	50.4	5	SE	0.83	8	SE	51.4	52.9	51.6	29.776	0	0	0.085	0	69.1	27	33.7	65.1	109	1	47.8	10
12/28/2018	3:30 PM	52.7	52.7	52.7	92	50.4	4	ESE	0.67	5	ESE	52	52.9	52.2	29.765	0	0	0.085	0	69.1	27	33.7	65.1	113	1	49.6	10
12/28/2018	3:40 PM	52.7	52.7	52.7	92	50.4	4	ESE	0.67	6	ESE	52	52.9	52.2	29.772	0	0	0.085	0	68.9	27	33.5	64.9	112	1	49.1	10
12/28/2018	3:50 PM	52.7	52.7	52.7	92	50.4	4	ESE	0.67	6	ESE	52	52.9	52.2	29.78	0	0	0.085	0	68.9	27	33.5	64.9	116	1	50.9	10
12/28/2018	4:00 PM	52.8	52.8	52.7	92	50.5	4	ESE	0.67	6	ESE	52.1	53	52.3	29.768	0	0	0.085	0	68.9	27	33.5	64.9	116	1	50.9	10
12/28/2018	4:10 PM	53	53	52.9	92	50.7	4	ESE	0.67	6	ESE	52.3	53.2	52.5	29.764	0	0	0.083	0	68.8	27	33.4	64.8	114	1	50	10
12/28/2018	4:20 PM	53	53.1	53	92	50.7	5	ESE	0.83	6	ESE	51.7	53.2	51.9	29.764	0	0	0.083	0	68.8	27	33.4	64.8	123	1	53.9	10
12/28/2018	4:30 PM	53.2	53.2	53.1	92	50.9	6	ESE	1	10	SE	51.4	53.4	51.6	29.759	0	0	0.082	0	68.8	27	33.4	64.8	111	1	48.7	10
12/28/2018	4:40 PM	53.4	53.4	53.2	92	51.1	5	ESE	0.83	8	SE	52.2	53.6	52.4	29.752	0	0	0.081	0	68.8	27	33.4	64.8	120	1	52.6	10
12/28/2018	4:50 PM	53.5	53.5	53.4	92	51.2	6	SE	1	8	SE	51.8	53.7	52	29.756	0	0	0.08	0	68.6	27	33.3	64.6	120	1	52.6	10
12/28/2018	5:00 PM	53.6	53.6	53.5	92	51.3	6	SE	1	7	SE	51.9	53.8	52.1	29.76	0	0	0.079	0	68.4	27	33.1	64.4	112	1	49.1	10
12/28/2018	5:10 PM	53.9	53.9	53.6	92	51.6	5	SSE	0.83	9	SSE	52.8	54	52.9	29.763	0	0	0.077	0	68.4	27	33.1	64.4	114	1	50	10
12/28/2018	5:20 PM	54	54	53.9	92	51.7	4	S	0.67	6	S	53.5	54.1	53.6	29.768	0	0	0.076	0	68.4	27	33.1	64.4	105	1	46.1	10
12/28/2018	5:30 PM	53.9	54	53.9	92	51.6	2	S	0.33	5	S	53.9	54	54	29.775	0	0	0.077	0	68.2	27	32.9	64.2	119	1	52.2	10
12/28/2018	5:40 PM	53.9	53.9	53.9	92	51.6	5	SSW	0.83	10	SSW	52.8	54	52.9	29.777	0	0	0.077	0	68.2	28	33.8	64.4	127	1	55.7	10
12/28/2018	5:50 PM	54.2	54.2	54	92	51.9	8	SW	1.33	12	SSW	51.5	54.3	51.6	29.782	0	0	0.075	0	68.2	28	33.8	64.4	127	1	55.7	10
12/28/2018	6:00 PM	54.6	54.6	54.2	92	52.3	9	SSW	1.5	14	SSW	51.3	54.7	51.4	29.783	0	0	0.072	0	68.1	28	33.7	64.3	127	1	55.7	10
12/28/2018	6:10 PM	55.1	55.1	54.6	92	52.8	12	SSW	2	18	SSW	50.1	55.2	50.2	29.781	0	0	0.069	0	68.1	28	33.7	64.3	128	1	56.1	10
12/28/2018	6:20 PM	55.2	55.3	55.1	91	52.6	11	SSW	1.83	19	SSW	50.8	55.3	50.9	29.777	0	0	0.068	0	68.1	28	33.7	64.3	121	1	53.1	10
12/28/2018	6:30 PM	55.2	55.3	55.2	91	52.6	10	SSW	1.67	15	S	51.3	55.3	51.4	29.778	0	0	0.068	0	67.9	28	33.6	64	122	1	53.5	10
12/28/2018	6:40 PM	55.2	55.2	55.2	91	52.6	9	S	1.5	13	S	52	55.3	52.1	29.773	0	0	0.068	0	67.9	28	33.6	64	123	1	53.9	10
12/28/2018	6:50 PM	55	55.2	55	90	52.1	9	S	1.5	14	S	51.8	55.1	51.9	29.772	0	0	0.069	0	67.9	28	33.6	64	120	1	52.6	10
12/28/2018	7:00 PM	54.8	55	54.8	90	51.9	9	S	1.5	12	S	51.6	54.9	51.7	29.773	0	0	0.071	0	67.9	28	33.6	64	127	1	55.7	10
12/28/2018	7:10 PM	54.8	54.8	54.8	90	51.9	10	S	1.67	14	SSW	50.9	54.9	51	29.769	0	0	0.071	0	67.7	28	33.4	63.8	115	1	50.4	10
12/28/2018	7:20 PM	54.7	54.8	54.7	90	51.8	11	SSW	1.83	16	SSW	50.2	54.8	50.3	29.772	0	0	0.072	0	67.7	28	33.4	63.8	126	1	55.3	10
12/28/2018	7:30 PM	54.5	54.7	54.5	90	51.6	10	SSW	1.67	16	SSW	50.6	54.6	50.7	29.768	0	0	0.073	0	67.7	28	33.4	63.8	125	1	54.8	10
12/28/2018	7:40 PM	54.5	54.6	54.5	90	51.6	11	S	1.83	16	S	50	54.6	50.1	29.768	0	0	0.073	0	67.7	28	33.4	63.8	126	1	55.3	10
12/28/2018	7:50 PM	54.5	54.5	54.5	90	51.6	12	S	2	18	S	49.5	54.6	49.6	29.77	0	0	0.073	0	67.9	28	33.6	64	120	1	52.6	10
12/28/2018	8:00 PM	54.4	54.5	54.4	90	51.5	11	SSW	1.83	20	S	49.9	54.5	50	29.767	0	0	0.074	0	67.9	29	34.4	64.2	125	1	54.8	10
12/28/2018	8:10 PM	54.2	54.4	54.2	90	51.3	11	SSW	1.83	19	SSW	49.6	54.3	49.7	29.766	0	0	0.075	0	67.9	29	34.4	64.2	128	1	56.1	10
12/28/2018	8:20 PM	54.2	54.3	54.2	90	51.3	10	SSW	1.67	14	SSW	50.2	54.3	50.3	29.767	0	0	0.075	0	67.7	29	34.3	63.9	125	1	54.8	10
12/28/2018	8:30 PM	54	54.2	54	89	50.8	9	SSW	1.5	15	SW	50.6	54.1	50.7	29.767	0	0	0.076	0	67.7	29	34.3	63.9	121	1	53.1	10
12/28/2018	8:40 PM	53.8	54	53.8	89	50.6	8	SSW	1.33	12	SSW	51.1	53.9	51.2	29.766	0	0	0.078	0	67.7	29	34.3	63.9	117	1	51.3	10
12/28/2018	8:50 PM	53.7	53.8	53.6	89	50.5	8	SSW	1.33	13	S	50.9	53.8	51	29.763	0	0	0.078	0	67.6	29	34.2	63.8	132	1	57.9	10
12/28/2018	9:00 PM	53.6	53.6	53.6	90	50.7	10	S	1.67	13	S	49.5	53.7	49.6	29.762	0	0	0.079	0	67.6	29	34.2	63.8	124	1	54.4	10
12/28/2018	9:10 PM	53.6	53.6	53.5	90	50.7	9	S	1.5	13	S	50.1	53.7	50.2	29.753	0	0	0.079	0	67.6	29	34.2	63.8	126	1	55.3	10
12/28/2018	9:20 PM	53.5	53.6	53.5	90	50.6	7	S	1.17	12	S	51.4	53.6	51.5	29.746	0	0	0.08	0	67.6	29	34.2	63.8	120	1	52.6	10
12/28/2018	9:30 PM	53.5	53.5	53.5	90	50.6	7	SSE	1.17	10	SSE	51.4	53.6	51.5	29.742	0	0	0.08	0	67.7	29	34.3	63.9	114	1	50	10
12/28/2018	9:40 PM	53.4	53.5	53.4	90	50.5	7	SSE	1.17	11	S	51.3	53.5	51.4	29.746	0	0	0.081	0	67.7	29	34.3	63.9	124	1	54.4	10
12/28/2018	9:50 PM	53.4	53.5	53.4	90	50.5	8	S	1.33	11	S	50.6	53.5	50.7	29.744	0	0	0.081	0	67.7	29	34.3	63.9	121	1	53.1	10
12/28/2018	10:00 PM	53.5	53.5	53.4	90	50.6	7	S	1.17	13	SSW	51.4	53.6	51.5	29.74	0	0	0.08	0	67.6	29	34.2	63.8	132	1	57.9	10
12/28/2018	10:10 PM	53.5	53.6	53.5	90	50.6	8	S	1.33	14	S	50.7	53.6	50.8	29.743	0	0	0.08	0	67.7	29	34.3	63.9	125	1	54.8	10
12/28/2018	10:20 PM	53.7	53.7	53.5	90	50.8	11	SW	1.83	19	SW	49	53.8	49.1	29.75	0	0	0.078	0	67.9	29	34.4	64.2	129	1	56.6	10
12/28/2018	10:30 PM	53.3	53.8	53.3	88	49.8	25	WSW	4.17	41	WSW	44.6	53.3	44.6	29.764	0	0	0.081	0	68.2	29	34.7	64.5	109	1	47.8	10
12/28/2018	10:40 PM	51.9	53.1	51.9	86	47.8	24	WSW	4	40	W	43.2	51.9	43.2	29.777	0	0	0.091	0	68.6	29	35.1	64.9	121	1	53.1	10
12/28/2018	10:50 PM	49.9	51.9	49.9	86	45.9	28	W	4.67	40	W	40.2	50	40.3	29.784	0	0	0.105	0	68.9	29	35.3	65.2	115	1	50.4	10
12/28/2018	11:00 PM	48.5	49.8	48.5	86	44.5	28	WSW	4.67	36	WSW	38.6	48.6	38.7	29.793	0	0	0.115	0	68.9	29	35.3	65.2	103	1	45.2	10
12/28/2018	11:10 PM	47.9	48.4	47.9	87	44.2	24	WSW	4	34	WSW	38.6	48	38.7	29.797	0	0	0.119	0	68.9	29	35.3	65.2	128	1	56.1	10
12/28/2018	11:20 PM	46.9	47.8	46.9	87	43.2	23	W	3.83	34	WSW	37.7	47	37.8	29.808	0	0	0.126	0	68.8	29	35.2	65.1	114	1	50	10
12/28/2018	11:30 PM	45.7	46.8	45.7	87	42.1	27	WSW	4.5	35	SW	35.5	45.7	35.5	29.806	0	0	0.134	0	68.4	29	34.9	64.7	109	1	47.8	10
12/28/2018	11:40 PM	44.7	45.7	44.7	87	41.1	29	WSW	4.83	41	WSW	34	44.7	34	29.806	0	0	0.141	0	68.4	29	34.9	64.7	123	1	53.9	10
12/28/2018	11:50 PM	44.3	44.6	44.2	88	41	26	WSW	4.33	36	WSW	34.1	44.3	34.1	29.815	0	0	0.144	0	67.9	28	33.6	64	113	1	49.6	10
12/29/2018	12:00 AM	43.9	44.2	43.9	88	40.6	25	WSW	4.17	40	WSW	33.9	43.9	33.9	29.822	0	0	0.147	0	67.4	29	34	63.6	127	1	55.7	10
12/29/2018	12:10 AM	43.6	43.9	43.6	88	40.3	29	WSW	4.83	46	WSW	32.8	43.6	32.8	29.83	0	0	0.149	0	67.4	29	34	63.6	129	1	56.6	10
12/29/2018	12:20 AM	42.9	43.6	42.9	87	39.3	31	WSW	5.17	46	W	31.7	42.8	31.6	29.838	0	0	0.153	0	67.9	29	34.4	64.2	114	1	50	10
12/29/2018	12:30 AM	42.7	42.9	42.7	85	38.5	34	WSW	5.67	45	WSW	30.9	42.6	30.8	29.855	0	0	0.155	0	68.1	29	34.6	64.4	112	1	49.1	10
12/29/2018	12:40 AM	42.6	42.7	42.5	84	38.1	30	WSW	5	40	WSW	31.5	42.4	31.3	29.867	0	0	0.156	0	67.7	28	33.4	63.8	119	1	52.2	10
12/29/2018	12:50 AM	42.1	42.6	42.1	82	37	30	WSW	5	43	SW	30.9	41.8	30.6	29.868	0	0	0.159	0	67.2	28	33	63.2	109	1	47.8	10
12/29/2018	1:00 AM	41.7	42.1	41.7	83	36.9	31	WSW	5.17	42	WSW	30.2	41.5	30	29.872	0	0	0.162	0	67.2	29	33.8	63.4	124	1	54.4	10
12/29/2018	1:10 AM	41.4	41.7	41.4	83	36.6	28	WSW	4.67	39	WSW	30.4	41.2	30.2	29.881	0	0	0.164	0	67.7	28	33.4	63.8	128	1	56.1	10
12/29/2018	1:20 AM	41.2	41.4	41.2	84	36.7	28	WSW	4.67	43	SW	30.2	41	30	29.887	0	0	0.165	0	67.9	28	33.6	64	131	1	57.5	10

On-Site Meteorological Data

Date	Time	Temp Out	Hi Temp	Low Temp	Out Hum	Dew Pt.	Wind Speed	Wind Dir	Wind Run	Hi Speed	Hi Dir	Wind Chill	Heat Index	THW Index	Bar	Rain	Rain Rate	Heat D-D	Cool D-D	In Temp	In Hum	In Dew	In Heat	Wind Samp	Wind Tx	ISS Recept	Arc. Int.
12/29/2018	1:30 AM	40.8	41.2	40.8	85	36.6	32	SW	5.33	46	WSW	29.1	40.6	28.9	29.893	0	0	0.168	0	67.4	28	33.1	63.4	137	1	60.1	10
12/29/2018	1:40 AM	40.6	40.8	40.6	85	36.4	28	WSW	4.67	38	WSW	29.5	40.4	29.3	29.896	0	0	0.169	0	66.9	28	32.7	62.9	129	1	56.6	10
12/29/2018	1:50 AM	40.4	40.5	40.4	85	36.2	31	WSW	5.17	45	SW	28.7	40.2	28.5	29.909	0	0	0.171	0	67.1	28	32.9	63.1	128	1	56.1	10
12/29/2018	2:00 AM	40.3	40.4	40.3	86	36.4	27	WSW	4.5	39	WSW	29.3	40.1	29.1	29.916	0	0	0.172	0	67.6	28	33.3	63.7	112	1	49.1	10
12/29/2018	2:10 AM	40.1	40.3	40.1	86	36.2	28	WSW	4.67	42	WSW	28.9	39.9	28.7	29.924	0	0	0.173	0	67.6	28	33.3	63.7	108	1	47.4	10
12/29/2018	2:20 AM	39.9	40.1	39.9	87	36.3	29	WSW	4.83	38	SW	28.5	39.7	28.3	29.936	0	0	0.174	0	67.1	28	32.9	63.1	115	1	50.4	10
12/29/2018	2:30 AM	39.6	39.9	39.6	89	36.6	28	WSW	4.67	36	WSW	28.3	39.5	28.2	29.938	0	0	0.176	0	66.7	28	32.5	62.7	115	1	50.4	10
12/29/2018	2:40 AM	39.4	39.6	39.4	90	36.7	27	WSW	4.5	39	WSW	28.2	39.3	28.1	29.947	0	0	0.178	0	66.9	28	32.7	62.9	112	1	49.1	10
12/29/2018	2:50 AM	39.4	39.5	39.4	90	36.7	24	WSW	4	32	WSW	28.8	39.3	28.7	29.945	0	0	0.178	0	67.2	28	33	63.2	126	1	55.3	10
12/29/2018	3:00 AM	39.2	39.3	39.2	91	36.8	26	WSW	4.33	34	SW	28.1	39.1	28	29.95	0	0	0.179	0	67.4	28	33.1	63.4	126	1	55.3	10
12/29/2018	3:10 AM	39.2	39.2	39.2	91	36.8	30	WSW	5	40	WSW	27.4	39.1	27.3	29.954	0	0	0.179	0	67.1	28	32.9	63.1	115	1	50.4	10
12/29/2018	3:20 AM	39.2	39.3	39.2	90	36.5	31	WSW	5.17	45	WSW	27.2	39.1	27.1	29.957	0	0	0.179	0	66.7	28	32.5	62.7	116	1	50.9	10
12/29/2018	3:30 AM	39.3	39.3	39.2	90	36.6	29	WSW	4.83	38	WSW	27.7	39.2	27.6	29.964	0	0	0.178	0	67.1	28	32.9	63.1	129	1	56.6	10
12/29/2018	3:40 AM	39.2	39.3	39.2	89	36.2	27	WSW	4.5	36	WSW	27.9	39.1	27.8	29.962	0	0	0.179	0	67.6	28	33.3	63.7	93	1	40.8	10
12/29/2018	3:50 AM	39	39.2	39	88	35.7	29	WSW	4.83	37	WSW	27.3	38.9	27.2	29.966	0	0	0.181	0	67.2	27	32.1	63	115	1	50.4	10
12/29/2018	4:00 AM	38.9	39	38.9	88	35.6	31	WSW	5.17	46	WSW	26.8	38.8	26.7	29.968	0	0	0.181	0	66.7	27	31.6	62.4	133	1	58.3	10
12/29/2018	4:10 AM	38.8	38.9	38.8	87	35.3	30	WSW	5	43	WSW	26.8	38.6	26.6	29.967	0	0	0.182	0	66.6	28	32.5	62.6	125	1	54.8	10
12/29/2018	4:20 AM	39	39	38.8	86	35.2	30	WSW	5	39	SW	27.1	38.8	26.9	29.975	0	0	0.181	0	67.1	28	32.9	63.1	127	1	55.7	10
12/29/2018	4:30 AM	39	39.1	39	86	35.2	27	WSW	4.5	38	WSW	27.7	38.8	27.5	29.974	0	0	0.181	0	67.2	27	32.1	63	126	1	55.3	10
12/29/2018	4:40 AM	39	39.1	39	86	35.2	29	WSW	4.83	40	WSW	27.3	38.8	27.1	29.968	0	0	0.181	0	67.1	27	32	62.9	132	1	57.9	10
12/29/2018	4:50 AM	39	39.1	39	86	35.2	29	WSW	4.83	41	SW	27.3	38.8	27.1	29.974	0	0	0.181	0	66.6	27	31.5	62.3	129	1	56.6	10
12/29/2018	5:00 AM	39	39.1	39	85	34.9	27	WSW	4.5	41	WSW	27.7	38.8	27.5	29.984	0	0	0.181	0	66.6	27	31.5	62.3	120	1	52.6	10
12/29/2018	5:10 AM	39	39.1	39	86	35.2	26	WSW	4.33	38	SW	27.8	38.8	27.6	29.993	0	0	0.181	0	67.1	27	32	62.9	131	1	57.5	10
12/29/2018	5:20 AM	39	39.1	39	86	35.2	23	WSW	3.83	31	WSW	28.5	38.8	28.3	29.996	0	0	0.181	0	67.2	27	32.1	63	120	1	52.6	10
12/29/2018	5:30 AM	39	39	39	86	35.2	24	WSW	4	38	WSW	28.3	38.8	28.1	30.009	0	0	0.181	0	66.9	27	31.8	62.6	127	1	55.7	10
12/29/2018	5:40 AM	38.9	39	38.9	86	35.1	25	WSW	4.17	38	WSW	27.9	38.7	27.7	30.009	0	0	0.181	0	66.4	27	31.4	62.1	134	1	58.8	10
12/29/2018	5:50 AM	38.9	38.9	38.9	86	35.1	24	WSW	4	35	WSW	28.1	38.7	27.9	30.013	0	0	0.181	0	66.6	27	31.5	62.3	135	1	59.2	10
12/29/2018	6:00 AM	38.8	38.9	38.8	86	35	22	WSW	3.67	33	W	28.4	38.6	28.2	30.019	0	0	0.182	0	67.1	27	32	62.9	113	1	49.6	10
12/29/2018	6:10 AM	38.8	38.9	38.8	86	35	23	W	3.83	31	W	28.2	38.6	28	30.02	0	0	0.182	0	67.1	27	32	62.9	120	1	52.6	10
12/29/2018	6:20 AM	38.9	38.9	38.8	86	35.1	24	WSW	4	31	W	28.1	38.7	27.9	30.039	0	0	0.181	0	66.7	27	31.6	62.4	132	1	57.9	10
12/29/2018	6:30 AM	38.8	38.9	38.8	86	35	22	W	3.67	29	W	28.4	38.6	28.2	30.043	0	0	0.182	0	66.6	27	31.5	62.3	129	1	56.6	10
12/29/2018	6:40 AM	38.8	38.9	38.8	86	35	22	W	3.67	32	WSW	28.4	38.6	28.2	30.046	0	0	0.182	0	66.7	27	31.6	62.4	121	1	53.1	10
12/29/2018	6:50 AM	38.8	38.8	38.8	86	35	17	W	2.83	25	WSW	29.7	38.6	29.5	30.056	0	0	0.182	0	67.1	27	32	62.9	146	1	64	10
12/29/2018	7:00 AM	38.7	38.8	38.7	86	34.9	18	WSW	3	27	WSW	29.3	38.5	29.1	30.055	0	0	0.183	0	66.9	27	31.8	62.6	123	1	53.9	10
12/29/2018	7:10 AM	38.7	38.7	38.7	86	34.9	17	WSW	2.83	23	WSW	29.6	38.5	29.4	30.066	0	0	0.183	0	66.6	27	31.5	62.3	126	1	55.3	10
12/29/2018	7:20 AM	38.6	38.7	38.6	86	34.8	22	WSW	3.67	31	W	28.2	38.4	28	30.072	0	0	0.183	0	66.6	27	31.5	62.3	131	1	57.5	10
12/29/2018	7:30 AM	38.7	38.7	38.6	86	34.9	19	WSW	3.17	26	WSW	29	38.5	28.8	30.081	0	0	0.183	0	66.9	27	31.8	62.6	128	1	56.1	10
12/29/2018	7:40 AM	38.7	38.7	38.6	86	34.9	16	WSW	2.67	22	WSW	29.9	38.5	29.7	30.088	0	0	0.183	0	66.9	27	31.8	62.6	134	1	58.8	10
12/29/2018	7:50 AM	38.6	38.7	38.6	86	34.8	17	W	2.83	30	W	29.4	38.4	29.2	30.098	0	0	0.183	0	66.9	27	31.8	62.6	140	1	61.4	10
12/29/2018	8:00 AM	38.6	38.7	38.6	86	34.8	22	W	3.67	29	W	28.2	38.4	28	30.104	0	0	0.183	0	66.9	27	31.8	62.6	129	1	56.6	10
12/29/2018	8:10 AM	38.5	38.6	38.5	87	35	17	W	2.83	25	W	29.3	38.3	29.1	30.112	0	0	0.184	0	66.7	27	31.6	62.4	129	1	56.6	10
12/29/2018	8:20 AM	38.2	38.5	38.2	86	34.4	20	W	3.33	29	WNW	28.1	38	27.9	30.123	0	0	0.186	0	66.9	27	31.8	62.6	125	1	54.8	10
12/29/2018	8:30 AM	37.4	38.2	37.4	86	33.6	16	WNW	2.67	21	WNW	28.2	37.2	28	30.126	0	0	0.192	0	66.7	27	31.6	62.4	123	1	53.9	10
12/29/2018	8:40 AM	36.9	37.4	36.9	87	33.4	15	WNW	2.5	21	NW	27.9	36.7	27.7	30.135	0	0	0.195	0	66.7	27	31.6	62.4	117	1	51.3	10
12/29/2018	8:50 AM	36.4	36.9	36.4	87	32.9	18	WNW	3	24	NW	26.3	36.2	26.1	30.138	0	0	0.199	0	66.7	26	30.7	62.2	127	1	55.7	10
12/29/2018	9:00 AM	36	36.4	36	88	32.8	15	W	2.5	21	W	26.7	35.9	26.6	30.145	0	0	0.201	0	66.7	26	30.7	62.2	126	1	55.3	10
12/29/2018	9:10 AM	35.5	36	35.5	88	32.3	14	WNW	2.33	21	WNW	26.4	35.4	26.3	30.155	0	0	0.205	0	66.7	27	31.6	62.4	126	1	55.3	10
12/29/2018	9:20 AM	35	35.5	35	89	32.1	15	WNW	2.5	23	WNW	25.4	34.9	25.3	30.161	0	0	0.208	0	66.7	26	30.7	62.2	123	1	53.9	10
12/29/2018	9:30 AM	34.6	35	34.6	90	32	15	WNW	2.5	23	W	24.9	34.5	24.8	30.162	0	0	0.211	0	66.7	26	30.7	62.2	114	1	50	10
12/29/2018	9:40 AM	34.5	34.7	34.4	90	31.9	14	WNW	2.33	24	WNW	25.1	34.3	24.9	30.167	0	0	0.212	0	66.7	26	30.7	62.2	117	1	51.3	10
12/29/2018	9:50 AM	34.1	34.4	34.1	90	31.5	17	WNW	2.83	24	WNW	23.6	33.9	23.4	30.171	0	0	0.215	0	66.7	26	30.7	62.2	110	1	48.2	10
12/29/2018	10:00 AM	33.8	34.1	33.8	91	31.5	14	WNW	2.33	21	WNW	24.3	33.6	24.1	30.176	0	0	0.217	0	66.7	26	30.7	62.2	126	1	55.3	10
12/29/2018	10:10 AM	33.5	33.8	33.5	91	31.2	16	WNW	2.67	20	WNW	23.2	33.3	23	30.178	0	0	0.219	0	66.6	26	30.6	62.1	120	1	52.6	10
12/29/2018	10:20 AM	32.9	33.5	32.9	91	30.6	20	WNW	3.33	26	W	21.2	32.7	21	30.183	0	0	0.223	0	66.7	26	30.7	62.2	118	1	51.8	10
12/29/2018	10:30 AM	32.6	32.9	32.6	91	30.3	20	W	3.33	29	W	20.8	32.5	20.7	30.187	0	0	0.225	0	66.7	26	30.7	62.2	122	1	53.5	10
12/29/2018	10:40 AM	32.4	32.5	32.4	92	30.3	16	WNW	2.67	22	WNW	21.8	32.3	21.7	30.191	0	0	0.226	0	66.7	26	30.7	62.2	124	1	54.4	10
12/29/2018	10:50 AM	32	32.3	32	92	29.9	18	WNW	3	24	W	20.6	31.9	20.5	30.194	0	0	0.229	0	66.7	26	30.7	62.2	137	1	60.1	10
12/29/2018	11:00 AM	31.8	32	31.8	92	29.7	18	WNW	3	29	WNW	20.3	31.7	20.2	30.193	0	0	0.231	0	66.7	26	30.7	62.2	119	1	52.2	10
12/29/2018	11:10 AM	31.5	31.7	31.4	92	29.4	17	WNW	2.83	25	W	20.3	31.4	20.2	30.191	0	0	0.233	0	66.7	26	30.7	62.2	125	1	54.8	10
12/29/2018	11:20 AM	31.2	31.5	31.2	92	29.1	17	WNW	2.83	26	W	19.9	31.1	19.8	30.187	0	0	0.235	0	66.7	26	30.7	62.2	127	1	55.7	10
12/29/2018	11:30 AM	30.9	31.3	30.9	92	28.9	19	WNW	3.17	24	WNW	18.8	30.7	18.6	30.188	0	0	0.237	0	66.7	26	30.7	62.2	122	1	53.5	10
12/29/2018	11:40 AM	30.9	31	30.9	93	29.1	15	WNW	2.5	25	WNW	20.2	30.8	20.1	30.192	0	0	0.237	0	66.7	26	30.7	62.2	126	1	55.3	10
12/29/2018	11:50 AM	30.5	30.9	30.5	92	28.5	20	WNW	3.33	26	W	18	30.3	17.8	30.191	0	0	0.24	0	66.7	26	30.7	62.2	127	1	55.7	10

On-Site Meteorological Data

Date	Time	Temp Out	Hi Temp	Low Temp	Out Hum	Dew Pt.	Wind Speed	Wind Dir	Wind Run	Hi Speed	Hi Dir	Wind Chill	Heat Index	THW Index	Bar	Rain	Rain Rate	Heat D-D	Cool D-D	In Temp	In Hum	In Dew	In Heat	Wind Samp	Wind Tx	ISS Recept	Arc. Int.
12/29/2018	12:00 PM	30.4	30.5	30.3	93	28.6	20	WNW	3.33	26	W	17.9	30.3	17.8	30.195	0	0	0.24	0	66.7	26	30.7	62.2	129	1	56.6	10
12/29/2018	12:10 PM	30.1	30.3	30.1	93	28.3	21	WNW	3.5	30	W	17.2	30	17.1	30.2	0	0	0.242	0	66.9	26	30.9	62.4	127	1	55.7	10
12/29/2018	12:20 PM	29.8	30.1	29.8	93	28	22	WNW	3.67	31	WNW	16.5	29.7	16.4	30.203	0	0	0.244	0	66.9	25	29.9	62.2	121	1	53.1	10
12/29/2018	12:30 PM	29.5	29.8	29.5	93	27.7	21	WNW	3.5	34	W	16.4	29.4	16.3	30.202	0	0	0.247	0	66.9	25	29.9	62.2	127	1	55.7	10
12/29/2018	12:40 PM	29.3	29.5	29.3	93	27.5	21	W	3.5	29	WNW	16.1	29.2	16	30.199	0	0	0.248	0	66.9	25	29.9	62.2	114	1	50	10
12/29/2018	12:50 PM	29.3	29.3	29.3	93	27.5	17	WNW	2.83	22	WNW	17.4	29.2	17.3	30.202	0	0	0.248	0	66.7	25	29.7	62	132	1	57.9	10
12/29/2018	1:00 PM	29.2	29.4	29.2	92	27.2	19	WNW	3.17	29	W	16.6	29	16.4	30.208	0	0	0.249	0	66.7	25	29.7	62	126	1	55.3	10
12/29/2018	1:10 PM	29	29.2	29	92	27	18	WNW	3	26	W	16.7	28.8	16.5	30.213	0	0	0.25	0	66.7	25	29.7	62	130	1	57	10
12/29/2018	1:20 PM	28.9	29.1	28.8	91	26.6	21	W	3.5	28	WNW	15.6	28.7	15.4	30.217	0	0	0.251	0	66.7	25	29.7	62	136	1	59.6	10
12/29/2018	1:30 PM	28.8	28.9	28.8	90	26.2	20	W	3.33	25	W	15.8	28.6	15.6	30.223	0	0	0.251	0	66.7	25	29.7	62	107	1	46.9	10
12/29/2018	1:40 PM	28.9	28.9	28.9	89	26.1	20	WNW	3.33	26	WNW	15.9	28.7	15.7	30.228	0	0	0.251	0	67.2	25	30.2	62.6	47	1	20.6	10
12/29/2018	1:50 PM	29	29	28.9	89	26.2	18	W	3	25	W	16.7	28.8	16.5	30.232	0	0	0.25	0	66.9	25	29.9	62.2	141	1	61.8	10
12/29/2018	2:00 PM	29.1	29.1	29	88	26	14	W	2.33	21	W	18.3	28.9	18.1	30.229	0	0	0.249	0	66.7	25	29.7	62	138	1	60.5	10
12/29/2018	2:10 PM	29	29.1	29	87	25.6	19	W	3.17	24	W	16.4	28.8	16.2	30.238	0	0	0.25	0	66.9	25	29.9	62.2	132	1	57.9	10
12/29/2018	2:20 PM	29	29.1	29	87	25.6	18	W	3	25	W	16.7	28.8	16.5	30.248	0	0	0.25	0	66.7	25	29.7	62	140	1	61.4	10
12/29/2018	2:30 PM	29	29	28.9	86	25.3	19	W	3.17	26	W	16.4	28.8	16.2	30.25	0	0	0.25	0	66.7	25	29.7	62	132	1	57.9	10
12/29/2018	2:40 PM	29	29	28.9	86	25.3	15	WNW	2.5	24	WNW	17.7	28.8	17.5	30.254	0	0	0.25	0	66.7	25	29.7	62	126	1	55.3	10
12/29/2018	2:50 PM	29	29.1	29	85	25.1	17	W	2.83	23	WNW	17	28.8	16.8	30.259	0	0	0.25	0	66.7	25	29.7	62	130	1	57	10
12/29/2018	3:00 PM	29	29.1	29	85	25.1	15	WNW	2.5	24	W	17.7	28.8	17.5	30.264	0	0	0.25	0	66.7	25	29.7	62	133	1	58.3	10
12/29/2018	3:10 PM	28.9	29	28.9	85	25	15	WNW	2.5	22	WNW	17.6	28.7	17.4	30.266	0	0	0.251	0	66.6	25	29.6	61.9	134	1	58.8	10
12/29/2018	3:20 PM	28.9	28.9	28.8	84	24.7	15	W	2.5	26	W	17.6	28.7	17.4	30.266	0	0	0.251	0	66.6	25	29.6	61.9	156	1	68.4	10
12/29/2018	3:30 PM	28.9	28.9	28.8	84	24.7	13	WNW	2.17	19	W	18.4	28.7	18.2	30.269	0	0	0.251	0	66.6	25	29.6	61.9	143	1	62.7	10
12/29/2018	3:40 PM	28.8	28.9	28.8	84	24.6	13	WNW	2.17	18	WNW	18.3	28.6	18.1	30.275	0	0	0.251	0	66.7	24	28.7	61.9	145	1	63.6	10
12/29/2018	3:50 PM	28.8	28.9	28.8	84	24.6	14	W	2.33	19	W	17.9	28.6	17.7	30.275	0	0	0.251	0	66.7	24	28.7	61.9	148	1	64.9	10
12/29/2018	4:00 PM	28.7	28.8	28.7	84	24.5	12	W	2	18	W	18.6	28.5	18.4	30.281	0	0	0.252	0	66.6	24	28.6	61.8	144	1	63.2	10
12/29/2018	4:10 PM	28.7	28.7	28.7	84	24.5	11	WNW	1.83	16	WNW	19.1	28.5	18.9	30.288	0	0	0.252	0	66.6	24	28.6	61.8	128	1	56.1	10
12/29/2018	4:20 PM	28.5	28.7	28.5	83	24	12	W	2	18	W	18.4	28.3	18.2	30.291	0	0	0.253	0	66.4	24	28.5	61.6	142	1	62.3	10
12/29/2018	4:30 PM	28.5	28.6	28.5	83	24	10	WNW	1.67	14	WNW	19.4	28.3	19.2	30.298	0	0	0.253	0	66.6	24	28.6	61.8	151	1	66.2	10
12/29/2018	4:40 PM	28.4	28.5	28.4	83	23.9	12	WNW	2	15	WNW	18.3	28.2	18.1	30.294	0	0	0.254	0	66.4	24	28.5	61.6	139	1	61	10
12/29/2018	4:50 PM	28.3	28.4	28.2	83	23.8	12	WNW	2	19	W	18.1	28.1	17.9	30.3	0	0	0.255	0	66.4	24	28.5	61.6	141	1	61.8	10
12/29/2018	5:00 PM	28.1	28.3	28.1	83	23.6	12	WNW	2	18	WNW	17.9	27.9	17.7	30.302	0	0	0.256	0	66.4	24	28.5	61.6	153	1	67.1	10
12/29/2018	5:10 PM	28.1	28.1	28.1	83	23.6	11	WNW	1.83	16	WNW	18.4	27.9	18.2	30.308	0	0	0.256	0	66.4	24	28.5	61.6	138	1	60.5	10
12/29/2018	5:20 PM	28	28.1	28	83	23.5	11	WNW	1.83	15	WNW	18.2	27.8	18	30.31	0	0	0.257	0	66.2	24	28.3	61.4	152	1	66.7	10
12/29/2018	5:30 PM	27.9	28	27.9	83	23.4	10	WNW	1.67	15	W	18.6	27.7	18.4	30.31	0	0	0.258	0	66.2	24	28.3	61.4	131	1	57.5	10
12/29/2018	5:40 PM	27.8	27.9	27.8	83	23.3	11	W	1.83	15	WNW	18	27.6	17.8	30.315	0	0	0.258	0	66.2	24	28.3	61.4	144	1	63.2	10
12/29/2018	5:50 PM	27.8	27.9	27.8	83	23.3	9	WNW	1.5	13	WNW	19.1	27.6	18.9	30.32	0	0	0.258	0	66.4	24	28.5	61.6	137	1	60.1	10
12/29/2018	6:00 PM	27.7	27.8	27.7	82	22.9	10	W	1.67	14	W	18.4	27.4	18.1	30.325	0	0	0.259	0	66.2	24	28.3	61.4	154	1	67.5	10
12/29/2018	6:10 PM	27.6	27.7	27.6	82	22.8	9	WNW	1.5	13	W	18.9	27.3	18.6	30.327	0	0	0.26	0	66.4	24	28.5	61.6	96	1	42.1	10
12/29/2018	6:20 PM	27.5	27.6	27.5	82	22.7	11	WNW	1.83	14	WNW	17.6	27.2	17.3	30.329	0	0	0.26	0	66.2	24	28.3	61.4	154	1	67.5	10
12/29/2018	6:30 PM	27.4	27.5	27.4	82	22.6	12	WNW	2	18	WNW	17	27.1	16.7	30.327	0	0	0.261	0	66.2	24	28.3	61.4	153	1	67.1	10
12/29/2018	6:40 PM	27.3	27.4	27.3	82	22.5	11	WNW	1.83	15	WNW	17.4	27	17.1	30.33	0	0	0.262	0	66	24	28.1	61.2	148	1	64.9	10
12/29/2018	6:50 PM	27.2	27.3	27.2	82	22.4	10	WNW	1.67	14	WNW	17.8	26.9	17.5	30.336	0	0	0.262	0	66.2	24	28.3	61.4	161	1	70.6	10
12/29/2018	7:00 PM	27.2	27.3	27.2	82	22.4	12	W	2	16	WNW	16.7	26.9	16.4	30.342	0	0	0.262	0	66.2	24	28.3	61.4	151	1	66.2	10
12/29/2018	7:10 PM	27.2	27.2	27.1	82	22.4	11	WNW	1.83	19	W	17.2	26.9	16.9	30.344	0	0	0.262	0	66.2	24	28.3	61.4	148	1	64.9	10
12/29/2018	7:20 PM	27.1	27.2	27.1	82	22.3	10	WNW	1.67	15	W	17.7	26.8	17.4	30.34	0	0	0.263	0	66.4	24	28.5	61.6	147	1	64.5	10
12/29/2018	7:30 PM	27.1	27.1	27	82	22.3	10	W	1.67	12	WSW	17.7	26.8	17.4	30.337	0	0	0.263	0	66.2	24	28.3	61.4	148	1	64.9	10
12/29/2018	7:40 PM	27	27.1	27	82	22.2	9	W	1.5	13	W	18.1	26.7	17.8	30.341	0	0	0.264	0	66.2	24	28.3	61.4	156	1	68.4	10
12/29/2018	7:50 PM	27	27	26.9	82	22.2	8	W	1.33	12	W	18.8	26.7	18.5	30.335	0	0	0.264	0	66.2	24	28.3	61.4	156	1	68.4	10
12/29/2018	8:00 PM	26.9	27	26.9	82	22.1	8	W	1.33	11	W	18.6	26.6	18.3	30.332	0	0	0.265	0	66.2	24	28.3	61.4	158	1	69.3	10
12/29/2018	8:10 PM	26.8	26.9	26.8	82	22	6	W	1	10	W	20	26.5	19.7	30.324	0	0	0.265	0	66	24	28.1	61.2	150	1	65.8	10
12/29/2018	8:20 PM	26.7	26.8	26.7	82	21.9	6	WNW	1	8	WNW	19.9	26.4	19.6	30.321	0	0	0.266	0	66.2	24	28.3	61.4	142	1	62.3	10
12/29/2018	8:30 PM	26.6	26.7	26.6	82	21.8	5	W	0.83	7	W	20.7	26.3	20.4	30.328	0	0	0.267	0	66	24	28.1	61.2	145	1	63.6	10
12/29/2018	8:40 PM	26.7	26.7	26.6	83	22.2	6	WSW	1	9	WSW	19.9	26.5	19.7	30.329	0	0	0.266	0	66	24	28.1	61.2	149	1	65.4	10
12/29/2018	8:50 PM	26.7	26.7	26.7	83	22.2	6	WSW	1	7	WSW	19.9	26.5	19.7	30.329	0	0	0.266	0	66	24	28.1	61.2	156	1	68.4	10
12/29/2018	9:00 PM	26.6	26.7	26.6	83	22.1	6	WSW	1	7	WSW	19.8	26.4	19.6	30.328	0	0	0.267	0	66	24	28.1	61.2	161	1	70.6	10
12/29/2018	9:10 PM	26.6	26.7	26.6	83	22.1	5	WSW	0.83	7	WSW	20.7	26.4	20.5	30.327	0	0	0.267	0	66	24	28.1	61.2	146	1	64	10
12/29/2018	9:20 PM	26.6	26.6	26.5	83	22.1	5	W	0.83	6	WSW	20.7	26.4	20.5	30.325	0	0	0.267	0	66	24	28.1	61.2	153	1	67.1	10
12/29/2018	9:30 PM	26.5	26.5	26.5	83	22	4	W	0.67	7	WSW	21.7	26.3	21.5	30.315	0	0	0.267	0	66	24	28.1	61.2	149	1	65.4	10
12/29/2018	9:40 PM	26.4	26.5	26.4	83	21.9	2	W	0.33	3	W	24.8	26.2	24.6	30.308	0	0	0.268	0	66	24	28.1	61.2	143	1	62.7	10
12/29/2018	9:50 PM	26.3	26.4	26.3	83	21.8	1	W	0.17	2	W	26.3	26.1	26.1	30.299	0	0	0.269	0	66	24	28.1	61.2	153	1	67.1	10
12/29/2018	10:00 PM	26.1	26.3	26.1	83	21.6	1	W	0.17	2	W	26.1	25.9	25.9	30.294	0	0	0.27	0	66.2	24	28.3	61.4	157	1	68.9	10
12/29/2018	10:10 PM	26.1	26.1	26.1	83	21.6	1	W	0.17	3	W	26.1	25.9	25.9	30.291	0	0	0.27	0	66	24	28.1	61.2	156	1	68.4	10
12/29/2018	10:20 PM	26	26.1	26	84	21.8	1	W	0.17	2	W	26	25.8	25.8	30.274	0	0	0.271	0	66.2	24	28.3	61.4	152	1	66.7	10

On-Site Meteorological Data

Date	Time	Temp Out	Hi Temp	Low Temp	Out Hum	Dew Pt.	Wind Speed	Wind Dir	Wind Run	Hi Speed	Hi Dir	Wind Chill	Heat Index	THW Index	Bar	Rain	Rain Rate	Heat D-D	Cool D-D	In Temp	In Hum	In Dew	In Heat	Wind Samp	Wind Tx	ISS Recept	Arc. Int.
12/29/2018	10:30 PM	26.1	26.1	26	84	21.9	2	W	0.33	4	W	24.5	25.9	24.3	30.27	0	0	0.27	0	66.6	24	28.6	61.8	159	1	69.7	10
12/29/2018	10:40 PM	26.1	26.1	26	84	21.9	3	WSW	0.5	5	W	22.6	25.9	22.4	30.261	0	0	0.27	0	66.7	24	28.7	61.9	141	1	61.8	10
12/29/2018	10:50 PM	26.2	26.3	26.1	84	22	3	WSW	0.5	5	WSW	22.8	26	22.6	30.265	0	0	0.269	0	67.1	24	29.1	62.4	160	1	70.2	10
12/29/2018	11:00 PM	26.3	26.3	26.2	84	22.1	4	S	0.67	7	S	21.5	26.1	21.3	30.261	0	0	0.269	0	67.2	24	29.2	62.5	163	1	71.5	10
12/29/2018	11:10 PM	26.5	26.5	26.3	84	22.3	5	S	0.83	8	S	20.6	26.3	20.4	30.258	0	0	0.267	0	67.6	24	29.5	63.1	155	1	68	10
12/29/2018	11:20 PM	26.5	26.5	26.5	84	22.3	5	SSE	0.83	6	SSE	20.6	26.3	20.4	30.251	0	0	0.267	0	67.4	23	28.3	62.7	160	1	70.2	10
12/29/2018	11:30 PM	26.5	26.6	26.5	85	22.6	5	SSE	0.83	6	SSE	20.6	26.3	20.4	30.256	0	0	0.267	0	66.7	23	27.7	61.8	161	1	70.6	10
12/29/2018	11:40 PM	26.6	26.6	26.5	85	22.7	4	S	0.67	7	S	21.8	26.4	21.6	30.257	0	0	0.267	0	66.4	24	28.5	61.6	154	1	67.5	10
12/29/2018	11:50 PM	26.7	26.7	26.6	85	22.8	5	SSE	0.83	7	SSE	20.9	26.5	20.7	30.254	0	0	0.266	0	66.6	24	28.6	61.8	157	1	68.9	10
12/30/2018	12:00 AM	26.6	26.7	26.6	85	22.7	5	SSE	0.83	7	SE	20.7	26.4	20.5	30.243	0	0	0.267	0	66.9	24	28.9	62.1	163	1	71.5	10
12/30/2018	12:10 AM	26.7	26.7	26.6	85	22.8	5	SSE	0.83	7	SE	20.9	26.5	20.7	30.25	0	0	0.266	0	66.9	23	27.9	62	162	1	71.1	10
12/30/2018	12:20 AM	26.7	26.7	26.7	85	22.8	4	S	0.67	6	SSE	22	26.5	21.8	30.252	0	0	0.266	0	66.2	23	27.3	61.3	169	1	74.1	10
12/30/2018	12:30 AM	26.8	26.8	26.7	85	22.9	5	S	0.83	7	S	21	26.6	20.8	30.264	0	0	0.265	0	66	23	27.1	61.1	163	1	71.5	10
12/30/2018	12:40 AM	26.8	26.9	26.8	85	22.9	7	S	1.17	10	S	19.2	26.6	19	30.263	0	0	0.265	0	66.2	23	27.3	61.3	164	1	71.9	10
12/30/2018	12:50 AM	26.9	26.9	26.8	85	23	7	S	1.17	10	S	19.4	26.7	19.2	30.268	0	0	0.265	0	66.6	23	27.6	61.7	169	1	74.1	10
12/30/2018	1:00 AM	26.9	26.9	26.9	85	23	5	S	0.83	8	S	21.1	26.7	20.9	30.271	0	0	0.265	0	66.4	23	27.4	61.5	157	1	68.9	10
12/30/2018	1:10 AM	26.9	27	26.9	85	23	4	S	0.67	7	S	22.2	26.7	22	30.273	0	0	0.265	0	65.9	23	27	61	159	1	69.7	10
12/30/2018	1:20 AM	27	27	26.9	85	23.1	4	SSE	0.67	6	SSE	22.3	26.8	22.1	30.262	0	0	0.264	0	65.9	23	27	61	163	1	71.5	10
12/30/2018	1:30 AM	27	27	27	85	23.1	5	SE	0.83	7	SE	21.2	26.8	21	30.258	0	0	0.264	0	66.4	23	27.4	61.5	99	1	43.4	10
12/30/2018	1:40 AM	27	27	27	85	23.1	5	SE	0.83	7	SSE	21.2	26.8	21	30.256	0	0	0.264	0	66.4	23	27.4	61.5	160	1	70.2	10
12/30/2018	1:50 AM	27	27.1	27	85	23.1	5	SE	0.83	7	SE	21.2	26.8	21	30.255	0	0	0.264	0	66	23	27.1	61.1	163	1	71.5	10
12/30/2018	2:00 AM	27	27.1	27	85	23.1	6	SE	1	7	SE	20.3	26.8	20.1	30.254	0	0	0.264	0	65.9	23	27	61	161	1	70.6	10
12/30/2018	2:10 AM	27.1	27.1	27	85	23.2	6	SE	1	8	SE	20.4	26.9	20.2	30.251	0	0	0.263	0	66.2	23	27.3	61.3	172	1	75.4	10
12/30/2018	2:20 AM	27.1	27.2	27.1	85	23.2	6	SE	1	7	SE	20.4	26.9	20.2	30.249	0	0	0.263	0	66.4	23	27.4	61.5	150	1	65.8	10
12/30/2018	2:30 AM	27.1	27.2	27.1	85	23.2	5	SE	0.83	7	SE	21.3	26.9	21.1	30.243	0	0	0.263	0	65.9	23	27	61	166	1	72.8	10
12/30/2018	2:40 AM	27.1	27.2	27.1	85	23.2	6	ESE	1	7	ESE	20.4	26.9	20.2	30.24	0	0	0.263	0	65.7	23	26.9	60.9	167	1	73.2	10
12/30/2018	2:50 AM	27.2	27.2	27.1	85	23.3	6	ESE	1	7	ESE	20.5	27	20.3	30.239	0	0	0.262	0	66	23	27.1	61.1	178	1	78.1	10
12/30/2018	3:00 AM	27.2	27.2	27.2	85	23.3	5	ESE	0.83	9	ESE	21.4	27	21.2	30.244	0	0	0.262	0	66.4	23	27.4	61.5	175	1	76.8	10
12/30/2018	3:10 AM	27.1	27.2	27.1	85	23.2	6	SE	1	8	SE	20.4	26.9	20.2	30.239	0	0	0.263	0	66	23	27.1	61.1	175	1	76.8	10
12/30/2018	3:20 AM	27	27.1	27	85	23.1	6	ESE	1	8	ESE	20.3	26.8	20.1	30.236	0	0	0.264	0	66	23	27.1	61.1	173	1	75.9	10
12/30/2018	3:30 AM	26.8	27	26.8	85	22.9	4	ESE	0.67	5	ESE	22.1	26.6	21.9	30.223	0	0	0.265	0	66.4	23	27.4	61.5	167	1	73.2	10
12/30/2018	3:40 AM	26.7	26.8	26.7	85	22.8	3	ESE	0.5	5	ESE	23.3	26.5	23.1	30.226	0	0	0.266	0	66.6	23	27.6	61.7	155	1	68	10
12/30/2018	3:50 AM	26.6	26.7	26.6	85	22.7	4	ESE	0.67	5	ESE	21.8	26.4	21.6	30.227	0	0	0.267	0	66	23	27.1	61.1	159	1	69.7	10
12/30/2018	4:00 AM	26.6	26.6	26.6	85	22.7	4	ESE	0.67	6	ESE	21.8	26.4	21.6	30.226	0	0	0.267	0	65.7	23	26.9	60.9	172	1	75.4	10
12/30/2018	4:10 AM	26.5	26.6	26.5	85	22.6	2	ESE	0.33	5	ESE	24.9	26.3	24.7	30.216	0	0	0.267	0	66	23	27.1	61.1	162	1	71.1	10
12/30/2018	4:20 AM	26.4	26.5	26.4	85	22.5	2	ESE	0.33	4	ESE	24.8	26.2	24.6	30.216	0	0	0.268	0	66.2	23	27.3	61.3	161	1	70.6	10
12/30/2018	4:30 AM	26.4	26.5	26.4	85	22.5	1	ESE	0.17	3	ESE	26.4	26.2	26.2	30.222	0	0	0.268	0	66.2	23	27.3	61.3	155	1	68	10
12/30/2018	4:40 AM	26.3	26.4	26.3	85	22.4	1	ESE	0.17	2	ESE	26.3	26.1	26.1	30.224	0	0	0.269	0	65.9	23	27	61	153	1	67.1	10
12/30/2018	4:50 AM	26.3	26.3	26.3	85	22.4	1	ESE	0.17	1	ESE	26.3	26.1	26.1	30.22	0	0	0.269	0	66	23	27.1	61.1	152	1	66.7	10
12/30/2018	5:00 AM	26.2	26.3	26.2	85	22.3	1	ESE	0.17	2	ESE	26.2	26	26	30.224	0	0	0.269	0	66.4	23	27.4	61.5	153	1	67.1	10
12/30/2018	5:10 AM	26.2	26.2	26.2	85	22.3	0	---	0	0	---	26.2	26	26	30.222	0	0	0.269	0	66.2	23	27.3	61.3	160	1	70.2	10
12/30/2018	5:20 AM	26.2	26.2	26.1	85	22.3	0	ESE	0	1	ESE	26.2	26	26	30.226	0	0	0.269	0	65.9	23	27	61	165	1	72.4	10
12/30/2018	5:30 AM	26.2	26.2	26.1	85	22.3	1	ESE	0.17	2	ESE	26.2	26	26	30.229	0	0	0.269	0	65.9	23	27	61	151	1	66.2	10
12/30/2018	5:40 AM	26.2	26.2	26.1	86	22.6	0	ESE	0	2	ESE	26.2	26	26	30.22	0	0	0.269	0	66.2	23	27.3	61.3	152	1	66.7	10
12/30/2018	5:50 AM	26.1	26.2	26.1	86	22.5	0	---	0	0	---	26.1	25.9	25.9	30.22	0	0	0.27	0	66.2	23	27.3	61.3	164	1	71.9	10
12/30/2018	6:00 AM	26.1	26.2	26.1	85	22.2	0	ESE	0	1	ESE	26.1	25.9	25.9	30.22	0	0	0.27	0	65.9	23	27	61	156	1	68.4	10
12/30/2018	6:10 AM	26	26.1	26	85	22.1	0	---	0	0	---	26	25.8	25.8	30.227	0	0	0.271	0	66	23	27.1	61.1	148	1	64.9	10
12/30/2018	6:20 AM	25.9	26.1	25.9	85	22	0	---	0	0	---	25.9	25.7	25.7	30.227	0	0	0.272	0	66.2	23	27.3	61.3	153	1	67.1	10
12/30/2018	6:30 AM	25.7	25.9	25.7	85	21.8	0	ESE	0	1	ESE	25.7	25.5	25.5	30.227	0	0	0.273	0	66.2	23	27.3	61.3	153	1	67.1	10
12/30/2018	6:40 AM	25.4	25.7	25.4	85	21.5	0	ESE	0	1	ESE	25.4	25.2	25.2	30.237	0	0	0.275	0	65.9	23	27	61	155	1	68	10
12/30/2018	6:50 AM	25.2	25.4	25.2	85	21.3	0	ESE	0	1	ESE	25.2	25	25	30.235	0	0	0.276	0	66	23	27.1	61.1	164	1	71.9	10
12/30/2018	7:00 AM	24.9	25.1	24.9	85	21	0	---	0	0	---	24.9	24.7	24.7	30.237	0	0	0.278	0	66.2	23	27.3	61.3	146	1	64	10
12/30/2018	7:10 AM	24.7	24.9	24.7	85	20.8	0	ESE	0	1	ESE	24.7	24.5	24.5	30.234	0	0	0.28	0	66.2	23	27.3	61.3	150	1	65.8	10
12/30/2018	7:20 AM	24.6	24.7	24.6	85	20.7	1	ESE	0.17	2	ESE	24.6	24.4	24.4	30.242	0	0	0.281	0	66.4	23	27.4	61.5	94	1	41.2	10
12/30/2018	7:30 AM	24.6	24.7	24.6	85	20.7	2	ESE	0.33	4	ESE	22.8	24.4	22.6	30.236	0	0	0.281	0	66.4	23	27.4	61.5	133	1	58.3	10
12/30/2018	7:40 AM	24.8	24.8	24.6	86	21.2	2	ESE	0.33	3	ESE	23.1	24.6	22.9	30.243	0	0	0.279	0	66.4	23	27.4	61.5	148	1	64.9	10
12/30/2018	7:50 AM	25	25	24.8	86	21.4	2	ESE	0.33	4	ESE	23.3	24.8	23.1	30.239	0	0	0.278	0	66.4	23	27.4	61.5	154	1	67.5	10
12/30/2018	8:00 AM	25.1	25.1	25	86	21.5	4	ESE	0.67	5	ESE	20.1	24.9	19.9	30.25	0	0	0.277	0	66.2	23	27.3	61.3	153	1	67.1	10
12/30/2018	8:10 AM	25.3	25.3	25.1	86	21.7	2	ESE	0.33	4	ESE	23.6	25.1	23.4	30.249	0	0	0.276	0	66.2	23	27.3	61.3	150	1	65.8	10
12/30/2018	8:20 AM	25.4	25.4	25.2	86	21.8	1	ESE	0.17	3	ESE	25.4	25.2	25.2	30.25	0	0	0.275	0	66.2	23	27.3	61.3	155	1	68	10
12/30/2018	8:30 AM	25.5	25.5	25.4	86	21.9	2	ESE	0.33	4	ESE	23.8	25.3	23.6	30.248	0	0	0.274	0	66.2	23	27.3	61.3	155	1	68	10
12/30/2018	8:40 AM	25.6	25.7	25.5	86	22	2	ESE	0.33	4	ESE	23.9	25.4	23.7	30.247	0	0	0.274	0	66.2	23	27.3	61.3	147	1	64.5	10
12/30/2018	8:50 AM	25.8	25.8	25.7	86	22.2	3	ESE	0.5	5	ESE	22.3	25.6	22.1	30.247	0	0	0.272	0	66.2	23	27.3	61.3	152	1	66.7	10

On-Site Meteorological Data

Date	Time	Temp Out	Hi Temp	Low Temp	Out Hum	Dew Pt.	Wind Speed	Wind Dir	Wind Run	Hi Speed	Hi Dir	Wind Chill	Heat Index	THW Index	Bar	Rain	Rain Rate	Heat D-D	Cool D-D	In Temp	In Hum	In Dew	In Heat	Wind Samp	Wind Tx	ISS Recept	Arc. Int.
12/30/2018	9:00 AM	26	26	25.9	87	22.7	3	ESE	0.5	4	ESE	22.5	25.8	22.3	30.247	0	0	0.271	0	66.2	23	27.3	61.3	151	1	66.2	10
12/30/2018	9:10 AM	26.2	26.2	26	87	22.9	3	ESE	0.5	5	ESE	22.8	26	22.6	30.246	0	0	0.269	0	66.4	23	27.4	61.5	160	1	70.2	10
12/30/2018	9:20 AM	26.4	26.4	26.2	87	23.1	4	ESE	0.67	5	ESE	21.6	26.2	21.4	30.244	0	0	0.268	0	66.6	23	27.6	61.7	161	1	70.6	10
12/30/2018	9:30 AM	26.6	26.6	26.4	87	23.3	4	ESE	0.67	5	ESE	21.8	26.4	21.6	30.237	0	0	0.267	0	66.6	23	27.6	61.7	169	1	74.1	10
12/30/2018	9:40 AM	26.9	27	26.7	87	23.5	4	ESE	0.67	5	ESE	22.2	26.7	22	30.234	0	0	0.265	0	66.7	23	27.7	61.8	155	1	68	10
12/30/2018	9:50 AM	27.3	27.3	27	88	24.2	3	SE	0.5	5	SE	24	27.1	23.8	30.229	0	0	0.262	0	66.7	23	27.7	61.8	164	1	71.9	10
12/30/2018	10:00 AM	27.8	27.8	27.3	88	24.7	4	SE	0.67	5	SE	23.2	27.6	23	30.224	0	0	0.258	0	66.7	23	27.7	61.8	163	1	71.5	10
12/30/2018	10:10 AM	28.2	28.2	27.8	88	25.1	4	SE	0.67	5	SE	23.7	28	23.5	30.222	0	0	0.256	0	66.7	23	27.7	61.8	154	1	67.5	10
12/30/2018	10:20 AM	28.6	28.6	28.2	88	25.5	3	SE	0.5	4	SE	25.5	28.4	25.3	30.223	0	0	0.253	0	66.7	23	27.7	61.8	162	1	71.1	10
12/30/2018	10:30 AM	28.9	28.9	28.6	88	25.8	2	SE	0.33	4	SE	27.6	28.7	27.4	30.22	0	0	0.251	0	66.7	23	27.7	61.8	153	1	67.1	10
12/30/2018	10:40 AM	29.3	29.3	28.9	88	26.2	2	SE	0.33	4	SE	28	29.1	27.8	30.214	0	0	0.248	0	66.6	23	27.6	61.7	153	1	67.1	10
12/30/2018	10:50 AM	29.7	29.7	29.3	88	26.6	2	SE	0.33	5	SE	28.4	29.5	28.2	30.204	0	0	0.245	0	66.7	23	27.7	61.8	156	1	68.4	10
12/30/2018	11:00 AM	30.1	30.1	29.7	88	27	5	ESE	0.83	7	ESE	24.8	29.9	24.6	30.202	0	0	0.242	0	66.7	23	27.7	61.8	157	1	68.9	10
12/30/2018	11:10 AM	30.4	30.4	30.1	88	27.3	4	ESE	0.67	6	ESE	26.2	30.2	26	30.197	0	0	0.24	0	66.7	23	27.7	61.8	147	1	64.5	10
12/30/2018	11:20 AM	---	---	---	---	---	0	---	0	0	---	---	---	---	30.194	0	0	---	---	66.9	22	26.8	62	0	1	0	10
12/30/2018	11:30 AM	---	---	---	---	---	0	---	0	0	---	---	---	---	30.184	0	0	---	---	66.9	23	27.9	62	0	1	0	10
12/30/2018	11:40 AM	---	---	---	---	---	0	---	0	0	---	---	---	---	30.184	0	0	---	---	67.1	22	26.9	62.2	0	1	0	10
12/30/2018	11:50 AM	---	---	---	---	---	0	---	0	0	---	---	---	---	30.181	0	0	---	---	66.9	23	27.9	62	0	1	0	10
12/30/2018	12:00 PM	---	---	---	---	---	0	---	0	0	---	---	---	---	30.176	0	0	---	---	66.9	23	27.9	62	0	1	0	10
12/30/2018	12:10 PM	---	---	---	---	---	0	---	0	0	---	---	---	---	30.172	0	0	---	---	66.9	23	27.9	62	0	1	0	10
12/30/2018	12:20 PM	---	---	---	---	---	0	---	0	0	---	---	---	---	30.169	0	0	---	---	66.9	23	27.9	62	0	1	0	10
12/30/2018	12:30 PM	---	---	---	---	---	0	---	0	0	---	---	---	---	30.162	0	0	---	---	67.1	22	26.9	62.2	0	1	0	10
12/30/2018	12:40 PM	---	---	---	---	---	0	---	0	0	---	---	---	---	30.162	0	0	---	---	66.9	23	27.9	62	0	1	0	10
12/30/2018	12:50 PM	---	---	---	---	---	0	---	0	0	---	---	---	---	30.158	0	0	---	---	67.1	23	28	62.3	0	1	0	10
12/30/2018	1:00 PM	---	---	---	---	---	0	---	0	0	---	---	---	---	30.155	0	0	---	---	66.9	23	27.9	62	0	1	0	10
12/30/2018	1:10 PM	---	---	---	---	---	0	---	0	0	---	---	---	---	30.154	0	0	---	---	66.9	23	27.9	62	0	1	0	10
12/30/2018	1:20 PM	---	---	---	---	---	0	---	0	0	---	---	---	---	30.158	0	0	---	---	67.2	22	27	62.3	0	1	0	10
12/30/2018	1:30 PM	---	---	---	---	---	0	---	0	0	---	---	---	---	30.154	0	0	---	---	66.9	23	27.9	62	0	1	0	10
12/30/2018	1:40 PM	---	---	---	---	---	0	---	0	0	---	---	---	---	30.155	0	0	---	---	67.1	23	28	62.3	0	1	0	10
12/30/2018	1:50 PM	---	---	---	---	---	0	---	0	0	---	---	---	---	30.163	0	0	---	---	66.9	23	27.9	62	0	1	0	10
12/30/2018	2:00 PM	---	---	---	---	---	0	---	0	0	---	---	---	---	30.167	0	0	---	---	66.9	23	27.9	62	0	1	0	10
12/30/2018	2:10 PM	---	---	---	---	---	0	---	0	0	---	---	---	---	30.167	0	0	---	---	67.1	23	28	62.3	0	1	0	10
12/30/2018	2:20 PM	---	---	---	---	---	0	---	0	0	---	---	---	---	30.17	0	0	---	---	66.9	23	27.9	62	0	1	0	10
12/30/2018	2:30 PM	---	---	---	---	---	0	---	0	0	---	---	---	---	30.171	0	0	---	---	67.1	23	28	62.3	0	1	0	10
12/30/2018	2:40 PM	---	---	---	---	---	0	---	0	0	---	---	---	---	30.167	0	0	---	---	66.9	23	27.9	62	0	1	0	10
12/30/2018	2:50 PM	---	---	---	---	---	0	---	0	0	---	---	---	---	30.176	0	0	---	---	66.9	23	27.9	62	0	1	0	10
12/30/2018	3:00 PM	---	---	---	---	---	0	---	0	0	---	---	---	---	30.187	0	0	---	---	66.9	23	27.9	62	0	1	0	10
12/30/2018	3:10 PM	---	---	---	---	---	0	---	0	0	---	---	---	---	30.188	0	0	---	---	66.9	23	27.9	62	0	1	0	10
12/30/2018	3:20 PM	---	---	---	---	---	0	---	0	0	---	---	---	---	30.195	0	0	---	---	67.1	23	28	62.3	0	1	0	10
12/30/2018	3:30 PM	---	---	---	---	---	0	---	0	0	---	---	---	---	30.198	0	0	---	---	66.9	23	27.9	62	0	1	0	10
12/30/2018	3:40 PM	33	33	32.9	89	30.1	0	NW	0	2	NW	33	32.8	32.8	30.206	0	0	0.222	0	66.9	23	27.9	62	73	1	32	10
12/30/2018	3:50 PM	33	33	32.9	89	30.1	1	NW	0.17	2	NW	33	32.8	32.8	30.213	0	0	0.222	0	66.9	23	27.9	62	131	1	57.5	10
12/30/2018	4:00 PM	33	33	32.9	89	30.1	1	NW	0.17	2	NW	33	32.8	32.8	30.21	0	0	0.222	0	66.9	23	27.9	62	137	1	60.1	10
12/30/2018	4:10 PM	33	33	33	89	30.1	1	NW	0.17	2	NW	33	32.8	32.8	30.212	0	0	0.222	0	66.9	23	27.9	62	136	1	59.6	10
12/30/2018	4:20 PM	33	33.1	33	89	30.1	2	NW	0.33	4	NW	32.1	32.8	31.9	30.212	0	0	0.222	0	66.9	23	27.9	62	134	1	58.8	10
12/30/2018	4:30 PM	33	33.1	33	89	30.1	3	NW	0.5	5	NW	30.4	32.8	30.2	30.207	0	0	0.222	0	66.7	23	27.7	61.8	141	1	61.8	10
12/30/2018	4:40 PM	33	33	33	89	30.1	2	NW	0.33	3	NW	32.1	32.8	31.9	30.211	0	0	0.222	0	66.7	23	27.7	61.8	138	1	60.5	10
12/30/2018	4:50 PM	33	33	33	89	30.1	2	NW	0.33	5	NW	32.1	32.8	31.9	30.217	0	0	0.222	0	66.7	23	27.7	61.8	147	1	64.5	10
12/30/2018	5:00 PM	33	33	33	90	30.4	5	S	0.83	5	NW	28.3	32.8	28.1	30.217	0	0	0.222	0	66.7	23	27.7	61.8	134	1	58.8	10
12/30/2018	5:10 PM	33	33	33	90	30.4	1	S	0.17	4	S	33	32.8	32.8	30.221	0	0	0.222	0	66.7	23	27.7	61.8	131	1	57.5	10
12/30/2018	5:20 PM	32.9	33	32.9	89	30	1	S	0.17	2	S	32.9	32.7	32.7	30.233	0	0	0.223	0	66.7	23	27.7	61.8	134	1	58.8	10
12/30/2018	5:30 PM	32.7	32.9	32.7	89	29.8	0	S	0	2	S	32.7	32.5	32.5	30.234	0	0	0.224	0	66.7	23	27.7	61.8	136	1	59.6	10
12/30/2018	5:40 PM	32.6	32.7	32.5	89	29.7	3	S	0.5	5	SSE	30	32.4	29.8	30.235	0	0	0.225	0	66.7	23	27.7	61.8	126	1	55.3	10
12/30/2018	5:50 PM	32.5	32.5	32.5	90	29.9	5	SSE	0.83	6	SSE	27.7	32.3	27.5	30.236	0	0	0.226	0	66.7	23	27.7	61.8	124	1	54.4	10
12/30/2018	6:00 PM	32.4	32.5	32.4	89	29.5	3	SE	0.5	4	SE	29.8	32.2	29.6	30.239	0	0	0.226	0	66.7	23	27.7	61.8	124	1	54.4	10
12/30/2018	6:10 PM	32.4	32.4	32.4	90	29.8	4	SE	0.67	5	SE	28.5	32.3	28.4	30.239	0	0	0.226	0	66.6	23	27.6	61.7	127	1	55.7	10
12/30/2018	6:20 PM	32.3	32.4	32.3	90	29.7	5	SE	0.83	6	SE	27.4	32.2	27.3	30.243	0	0	0.227	0	66.6	23	27.6	61.7	130	1	57	10
12/30/2018	6:30 PM	32.3	32.3	32.3	90	29.7	5	SE	0.83	6	SE	27.4	32.2	27.3	30.245	0	0	0.227	0	66.6	23	27.6	61.7	128	1	56.1	10
12/30/2018	6:40 PM	32.2	32.3	32.2	90	29.6	7	SE	1.17	8	SE	25.7	32.1	25.6	30.244	0	0	0.228	0	66.6	23	27.6	61.7	141	1	61.8	10
12/30/2018	6:50 PM	32.2	32.3	32.2	90	29.6	6	SE	1	7	SE	26.5	32.1	26.4	30.247	0	0	0.228	0	66.6	23	27.6	61.7	141	1	61.8	10
12/30/2018	7:00 PM	32.2	32.2	32.1	90	29.6	7	SE	1.17	8	SE	25.7	32.1	25.6	30.249	0	0	0.228	0	66.6	23	27.6	61.7	137	1	60.1	10
12/30/2018	7:10 PM	32.2	32.2	32.1	90	29.6	7	SE	1.17	8	SE	25.7	32.1	25.6	30.246	0	0	0.228	0	66.6	23	27.6	61.7	141	1	61.8	10
12/30/2018	7:20 PM	32.1	32.2	32.1	90	29.5	5	SE	0.83	6	SE	27.2	32	27.1	30.237	0	0	0.228	0	66.6	23	27.6	61.7	137	1	60.1	10

On-Site Meteorological Data

Date	Time	Temp Out	Hi Temp	Low Temp	Out Hum	Dew Pt.	Wind Speed	Wind Dir	Wind Run	Hi Speed	Hi Dir	Wind Chill	Heat Index	THW Index	Bar	Rain	Rain Rate	Heat D-D	Cool D-D	In Temp	In Hum	In Dew	In Heat	Wind Samp	Wind Tx	ISS Recept	Arc. Int.
12/30/2018	7:30 PM	32	32.2	32	90	29.4	6	SE	1	6	SE	26.2	31.9	26.1	30.236	0	0	0.229	0	66.6	23	27.6	61.7	133	1	58.3	10
12/30/2018	7:40 PM	31.9	32.1	31.9	90	29.3	6	SE	1	7	SE	26.1	31.8	26	30.234	0	0	0.23	0	66.6	23	27.6	61.7	133	1	58.3	10
12/30/2018	7:50 PM	31.8	31.9	31.8	90	29.2	6	SE	1	7	SE	26	31.7	25.9	30.238	0	0	0.231	0	66.6	23	27.6	61.7	129	1	56.6	10
12/30/2018	8:00 PM	31.6	31.8	31.6	90	29	6	SE	1	7	SE	25.8	31.5	25.7	30.233	0	0	0.232	0	66.6	23	27.6	61.7	132	1	57.9	10
12/30/2018	8:10 PM	31.4	31.6	31.4	90	28.8	6	SE	1	7	SE	25.5	31.2	25.3	30.233	0	0	0.233	0	66.6	23	27.6	61.7	128	1	56.1	10
12/30/2018	8:20 PM	31.3	31.4	31.3	91	29	7	SE	1.17	8	SE	24.7	31.1	24.5	30.232	0	0	0.234	0	66.6	23	27.6	61.7	137	1	60.1	10
12/30/2018	8:30 PM	31.4	31.4	31.3	91	29.1	7	SE	1.17	8	SE	24.8	31.3	24.7	30.234	0	0	0.233	0	66.6	23	27.6	61.7	139	1	61	10
12/30/2018	8:40 PM	31.5	31.5	31.3	91	29.2	8	SSE	1.33	9	SE	24.2	31.4	24.1	30.233	0	0	0.233	0	66.6	23	27.6	61.7	139	1	61	10
12/30/2018	8:50 PM	31.6	31.6	31.5	91	29.3	8	SSE	1.33	9	SSE	24.4	31.5	24.3	30.235	0	0	0.232	0	66.6	23	27.6	61.7	148	1	64.9	10
12/30/2018	9:00 PM	31.6	31.6	31.6	91	29.3	8	SSE	1.33	9	SSE	24.4	31.5	24.3	30.23	0	0	0.232	0	66.6	23	27.6	61.7	149	1	65.4	10
12/30/2018	9:10 PM	31.4	31.6	31.4	91	29.1	7	SE	1.17	8	SE	24.8	31.3	24.7	30.231	0	0	0.233	0	66.6	23	27.6	61.7	151	1	66.2	10
12/30/2018	9:20 PM	31.4	31.4	31.4	91	29.1	6	SE	1	7	SE	25.5	31.3	25.4	30.235	0	0	0.233	0	66.7	23	27.7	61.8	29	1	12.7	10
12/30/2018	9:30 PM	---	---	---	---	---	0	---	0	0	---	---	---	---	30.235	0	0	---	---	66.6	23	27.6	61.7	0	1	0	10
12/30/2018	9:40 PM	---	---	---	---	---	0	---	0	0	---	---	---	---	30.239	0	0	---	---	66.9	23	27.9	62	0	1	0	10
12/30/2018	9:50 PM	---	---	---	---	---	0	---	0	0	---	---	---	---	30.245	0	0	---	---	66.7	23	27.7	61.8	0	1	0	10
12/30/2018	10:00 PM	---	---	---	---	---	0	---	0	0	---	---	---	---	30.241	0	0	---	---	66.7	23	27.7	61.8	0	1	0	10
12/30/2018	10:10 PM	---	---	---	---	---	0	---	0	0	---	---	---	---	30.25	0	0	---	---	66.6	23	27.6	61.7	0	1	0	10
12/30/2018	10:20 PM	---	---	---	---	---	0	---	0	0	---	---	---	---	30.242	0	0	---	---	66.7	23	27.7	61.8	0	1	0	10
12/30/2018	10:30 PM	---	---	---	---	---	0	---	0	0	---	---	---	---	30.239	0	0	---	---	67.1	23	28	62.3	0	1	0	10
12/30/2018	10:40 PM	---	---	---	---	---	0	---	0	0	---	---	---	---	30.235	0	0	---	---	67.2	23	28.1	62.4	0	1	0	10
12/30/2018	10:50 PM	---	---	---	---	---	0	---	0	0	---	---	---	---	30.231	0	0	---	---	67.6	23	28.5	63	0	1	0	10
12/30/2018	11:00 PM	---	---	---	---	---	0	---	0	0	---	---	---	---	30.232	0	0	---	---	67.7	23	28.5	63.1	0	1	0	10
12/30/2018	11:10 PM	---	---	---	---	---	0	---	0	0	---	---	---	---	30.234	0	0	---	---	68.1	23	28.9	63.6	0	1	0	10
12/30/2018	11:20 PM	---	---	---	---	---	0	---	0	0	---	---	---	---	30.234	0	0	---	---	67.6	23	28.5	63	0	1	0	10
12/30/2018	11:30 PM	---	---	---	---	---	0	---	0	0	---	---	---	---	30.238	0	0	---	---	66.9	23	27.9	62	0	1	0	10
12/30/2018	11:40 PM	---	---	---	---	---	0	---	0	0	---	---	---	---	30.239	0	0	---	---	66.7	23	27.7	61.8	0	1	0	10
12/30/2018	11:50 PM	---	---	---	---	---	0	---	0	0	---	---	---	---	30.24	0	0	---	---	66.9	23	27.9	62	0	1	0	10
12/31/2018	12:00 AM	---	---	---	---	---	0	---	0	0	---	---	---	---	30.239	0	0	---	---	67.2	23	28.1	62.4	0	1	0	10
12/31/2018	12:10 AM	---	---	---	---	---	0	---	0	0	---	---	---	---	30.239	0	0	---	---	66.7	23	27.7	61.8	0	1	0	10
12/31/2018	12:20 AM	---	---	---	---	---	0	---	0	0	---	---	---	---	30.242	0	0	---	---	66.2	23	27.3	61.3	0	1	0	10
12/31/2018	12:30 AM	---	---	---	---	---	0	---	0	0	---	---	---	---	30.246	0	0	---	---	66.4	23	27.4	61.5	0	1	0	10
12/31/2018	12:40 AM	---	---	---	---	---	0	---	0	0	---	---	---	---	30.244	0	0	---	---	66.6	23	27.6	61.7	0	1	0	10
12/31/2018	12:50 AM	---	---	---	---	---	0	---	0	0	---	---	---	---	30.245	0	0	---	---	66.7	23	27.7	61.8	0	1	0	10
12/31/2018	1:00 AM	---	---	---	---	---	0	---	0	0	---	---	---	---	30.253	0	0	---	---	66	23	27.1	61.1	0	1	0	10
12/31/2018	1:10 AM	---	---	---	---	---	0	---	0	0	---	---	---	---	30.256	0	0	---	---	65.9	23	27	61	0	1	0	10
12/31/2018	1:20 AM	---	---	---	---	---	0	---	0	0	---	---	---	---	30.255	0	0	---	---	66.4	23	27.4	61.5	0	1	0	10
12/31/2018	1:30 AM	---	---	---	---	---	0	---	0	0	---	---	---	---	30.253	0	0	---	---	66.6	23	27.6	61.7	0	1	0	10
12/31/2018	1:40 AM	---	---	---	---	---	0	---	0	0	---	---	---	---	30.252	0	0	---	---	66.4	23	27.4	61.5	0	1	0	10
12/31/2018	1:50 AM	---	---	---	---	---	0	---	0	0	---	---	---	---	30.255	0	0	---	---	65.9	23	27	61	0	1	0	10
12/31/2018	2:00 AM	---	---	---	---	---	0	---	0	0	---	---	---	---	30.257	0	0	---	---	66	23	27.1	61.1	0	1	0	10
12/31/2018	2:10 AM	---	---	---	---	---	0	---	0	0	---	---	---	---	30.268	0	0	---	---	66.6	23	27.6	61.7	0	1	0	10
12/31/2018	2:20 AM	---	---	---	---	---	0	---	0	0	---	---	---	---	30.275	0	0	---	---	66.7	23	27.7	61.8	0	1	0	10
12/31/2018	2:30 AM	---	---	---	---	---	0	---	0	0	---	---	---	---	30.282	0	0	---	---	66.2	23	27.3	61.3	0	1	0	10
12/31/2018	2:40 AM	---	---	---	---	---	0	---	0	0	---	---	---	---	30.293	0	0	---	---	65.9	23	27	61	0	1	0	10
12/31/2018	2:50 AM	---	---	---	---	---	0	---	0	0	---	---	---	---	30.283	0	0	---	---	66.2	23	27.3	61.3	0	1	0	10
12/31/2018	3:00 AM	---	---	---	---	---	0	---	0	0	---	---	---	---	30.284	0	0	---	---	66.6	23	27.6	61.7	0	1	0	10
12/31/2018	3:10 AM	---	---	---	---	---	0	---	0	0	---	---	---	---	30.292	0	0	---	---	66.2	23	27.3	61.3	0	1	0	10
12/31/2018	3:20 AM	---	---	---	---	---	0	---	0	0	---	---	---	---	30.284	0	0	---	---	66	23	27.1	61.1	0	1	0	10
12/31/2018	3:30 AM	---	---	---	---	---	0	---	0	0	---	---	---	---	30.288	0	0	---	---	65.9	23	27	61	0	1	0	10
12/31/2018	3:40 AM	29.7	29.7	29.7	92	27.7	4	SSE	0.67	6	SSE	25.4	29.5	25.2	30.276	0	0	0.245	0	66.4	23	27.4	61.5	69	1	30.3	10
12/31/2018	3:50 AM	29.7	29.7	29.7	92	27.7	5	SSE	0.83	7	SSE	24.4	29.5	24.2	30.284	0	0	0.245	0	66.2	23	27.3	61.3	150	1	65.8	10
12/31/2018	4:00 AM	29.7	29.7	29.6	92	27.7	5	SSE	0.83	7	SSE	24.4	29.5	24.2	30.281	0	0	0.245	0	65.9	23	27	61	160	1	70.2	10
12/31/2018	4:10 AM	29.7	29.8	29.7	92	27.7	5	SSE	0.83	6	SSE	24.4	29.5	24.2	30.263	0	0	0.245	0	65.9	23	27	61	158	1	69.3	10
12/31/2018	4:20 AM	29.7	29.7	29.7	92	27.7	5	SSE	0.83	6	SSE	24.4	29.5	24.2	30.257	0	0	0.245	0	66.2	23	27.3	61.3	160	1	70.2	10
12/31/2018	4:30 AM	29.6	29.7	29.6	92	27.6	5	SSE	0.83	6	SSE	24.3	29.4	24.1	30.256	0	0	0.246	0	66.2	23	27.3	61.3	158	1	69.3	10
12/31/2018	4:40 AM	29.5	29.6	29.5	92	27.5	5	SSE	0.83	6	SSE	24.1	29.3	23.9	30.254	0	0	0.247	0	65.7	23	26.9	60.9	162	1	71.1	10
12/31/2018	4:50 AM	29.3	29.5	29.3	92	27.3	5	SSE	0.83	6	SSE	23.9	29.1	23.7	30.254	0	0	0.248	0	65.7	23	26.9	60.9	160	1	70.2	10
12/31/2018	5:00 AM	29.2	29.3	29.2	92	27.2	6	SSE	1	7	SSE	22.9	29	22.7	30.244	0	0	0.249	0	66	23	27.1	61.1	165	1	72.4	10
12/31/2018	5:10 AM	29.3	29.3	29.2	92	27.3	6	SE	1	7	SE	23	29.1	22.8	30.249	0	0	0.248	0	66.2	23	27.3	61.3	157	1	68.9	10
12/31/2018	5:20 AM	29.5	29.5	29.3	92	27.5	7	SE	1.17	8	SE	22.5	29.3	22.3	30.25	0	0	0.247	0	65.9	23	27	61	150	1	65.8	10
12/31/2018	5:30 AM	29.5	29.6	29.5	92	27.5	6	SE	1	7	SE	23.3	29.3	23.1	30.257	0	0	0.247	0	65.7	23	26.9	60.9	165	1	72.4	10
12/31/2018	5:40 AM	29.5	29.6	29.5	92	27.5	7	SE	1.17	8	SE	22.5	29.3	22.3	30.253	0	0	0.247	0	66	23	27.1	61.1	154	1	67.5	10
12/31/2018	5:50 AM	29.4	29.5	29.4	92	27.4	6	SE	1	8	SE	23.1	29.2	22.9	30.267	0	0	0.247	0	66.2	23	27.3	61.3	141	1	61.8	10

On-Site Meteorological Data

Date	Time	Temp Out	Hi Temp	Low Temp	Out Hum	Dew Pt.	Wind Speed	Wind Dir	Wind Run	Hi Speed	Hi Dir	Wind Chill	Heat Index	THW Index	Bar	Rain	Rain Rate	Heat D-D	Cool D-D	In Temp	In Hum	In Dew	In Heat	Wind Samp	Wind Tx	ISS Recept	Arc. Int.
12/31/2018	6:00 AM	29.4	29.4	29.3	92	27.4	7	SE	1.17	8	SE	22.4	29.2	22.2	30.274	0	0	0.247	0	66.6	23	27.6	61.7	83	1	36.4	10
12/31/2018	6:10 AM	29.6	29.6	29.4	92	27.6	8	SE	1.33	9	SE	21.9	29.4	21.7	30.278	0	0	0.246	0	67.2	22	27	62.3	144	1	63.2	10
12/31/2018	6:20 AM	29.8	29.8	29.6	92	27.8	8	SE	1.33	9	SE	22.2	29.6	22	30.276	0	0	0.244	0	68.1	22	27.8	63.5	172	1	75.4	10
12/31/2018	6:30 AM	29.9	29.9	29.8	92	27.9	8	SE	1.33	8	SE	22.3	29.7	22.1	30.281	0	0	0.244	0	68.8	22	28.4	64.3	161	1	70.6	10
12/31/2018	6:40 AM	30.1	30.1	29.9	92	28.1	8	SE	1.33	9	SE	22.5	29.9	22.3	30.274	0	0	0.242	0	69.1	21	27.5	64.5	160	1	70.2	10
12/31/2018	6:50 AM	30.1	30.1	30	92	28.1	7	SE	1.17	8	SE	23.2	29.9	23	30.274	0	0	0.242	0	69.3	21	27.7	64.8	167	1	73.2	10
12/31/2018	7:00 AM	30.2	30.2	30.1	92	28.2	7	SE	1.17	8	SE	23.3	30	23.1	30.275	0	0	0.242	0	69.6	21	27.9	65.1	165	1	72.4	10
12/31/2018	7:10 AM	30.3	30.3	30.2	92	28.3	7	SE	1.17	8	SE	23.4	30.1	23.2	30.28	0	0	0.241	0	70.1	21	28.3	65.7	121	1	53.1	10
12/31/2018	7:20 AM	30.3	30.3	30.3	92	28.3	8	SE	1.33	9	SE	22.8	30.1	22.6	30.287	0	0	0.241	0	70.6	21	28.7	66.4	88	1	38.6	10
12/31/2018	7:30 AM	30.3	30.3	30.2	92	28.3	8	SE	1.33	9	SE	22.8	30.1	22.6	30.282	0	0	0.241	0	70.6	21	28.7	66.4	113	1	49.6	10
12/31/2018	7:40 AM	30.2	30.4	30.2	92	28.2	7	SE	1.17	8	SE	23.3	30	23.1	30.279	0	0	0.242	0	70.3	21	28.5	66	96	1	42.1	10
12/31/2018	7:50 AM	30	30.2	30	92	28	6	SE	1	7	SE	23.8	29.8	23.6	30.284	0	0	0.243	0	70	21	28.2	65.6	115	1	50.4	10
12/31/2018	8:00 AM	29.6	29.9	29.6	92	27.6	5	SE	0.83	6	SE	24.3	29.4	24.1	30.288	0	0	0.246	0	69.6	21	27.9	65.1	137	1	60.1	10
12/31/2018	8:10 AM	29.4	29.6	29.4	92	27.4	5	SE	0.83	6	SE	24	29.2	23.8	30.293	0	0	0.247	0	69.6	21	27.9	65.1	100	1	43.9	10
12/31/2018	8:20 AM	29.3	29.4	29.3	92	27.3	6	SE	1	7	SE	23	29.1	22.8	30.297	0	0	0.248	0	69.6	21	27.9	65.1	113	1	49.6	10
12/31/2018	8:30 AM	29.4	29.4	29.3	92	27.4	6	SE	1	7	SE	23.1	29.2	22.9	30.298	0	0	0.247	0	69.3	21	27.7	64.8	99	1	43.4	10
12/31/2018	8:40 AM	29.3	29.4	29.3	92	27.3	6	SE	1	7	SE	23	29.1	22.8	30.29	0	0	0.248	0	69.3	21	27.7	64.8	101	1	44.3	10
12/31/2018	8:50 AM	29.1	29.2	29.1	92	27.1	7	ESE	1.17	8	ESE	22	28.9	21.8	30.288	0	0	0.249	0	69.1	21	27.5	64.5	99	1	43.4	10
12/31/2018	9:00 AM	29.3	29.3	29.1	92	27.3	7	ESE	1.17	7	ESE	22.2	29.1	22	30.276	0	0	0.248	0	68.9	21	27.3	64.3	95	1	41.7	10
12/31/2018	9:10 AM	29.4	29.4	29.3	92	27.4	7	ESE	1.17	8	ESE	22.4	29.2	22.2	30.273	0	0	0.247	0	69.3	21	27.7	64.8	59	1	25.9	10
12/31/2018	9:20 AM	---	---	---	---	---	0	---	0	0	---	---	---	---	30.262	0	0	---	---	69.8	21	28.1	65.3	0	1	0	10
12/31/2018	9:30 AM	---	---	---	---	---	0	---	0	0	---	---	---	---	30.27	0	0	---	---	69.3	21	27.7	64.8	0	1	0	10
12/31/2018	9:40 AM	---	---	---	---	---	0	---	0	0	---	---	---	---	30.263	0	0	---	---	69.3	21	27.7	64.8	0	1	0	10
12/31/2018	9:50 AM	---	---	---	---	---	0	---	0	0	---	---	---	---	30.254	0	0	---	---	69.3	21	27.7	64.8	0	1	0	10
12/31/2018	10:00 AM	---	---	---	---	---	0	---	0	0	---	---	---	---	30.242	0	0	---	---	69.3	21	27.7	64.8	0	1	0	10
12/31/2018	10:10 AM	---	---	---	---	---	0	---	0	0	---	---	---	---	30.241	0	0	---	---	69.6	21	27.9	65.1	0	1	0	10
12/31/2018	10:20 AM	---	---	---	---	---	0	---	0	0	---	---	---	---	30.232	0	0	---	---	69.4	21	27.7	64.9	0	1	0	10
12/31/2018	10:30 AM	---	---	---	---	---	0	---	0	0	---	---	---	---	30.231	0	0	---	---	69.4	21	27.7	64.9	0	1	0	10
12/31/2018	10:40 AM	---	---	---	---	---	0	---	0	0	---	---	---	---	30.226	0	0	---	---	69.4	21	27.7	64.9	0	1	0	10
12/31/2018	10:50 AM	---	---	---	---	---	0	---	0	0	---	---	---	---	30.223	0	0	---	---	69.4	21	27.7	64.9	0	1	0	10
12/31/2018	11:00 AM	---	---	---	---	---	0	---	0	0	---	---	---	---	30.207	0	0	---	---	69.6	21	27.9	65.1	0	1	0	10
12/31/2018	11:10 AM	---	---	---	---	---	0	---	0	0	---	---	---	---	30.201	0	0	---	---	69.4	21	27.7	64.9	0	1	0	10
12/31/2018	11:20 AM	---	---	---	---	---	0	---	0	0	---	---	---	---	30.195	0	0	---	---	69.6	21	27.9	65.1	0	1	0	10
12/31/2018	11:30 AM	---	---	---	---	---	0	---	0	0	---	---	---	---	30.186	0	0	---	---	69.4	21	27.7	64.9	0	1	0	10
12/31/2018	11:40 AM	35.4	35.4	35.1	93	33.6	6	E	1	8	E	30.3	35.4	30.3	30.179	0	0	0.206	0	69.6	21	27.9	65.1	83	1	36.4	10
12/31/2018	11:50 AM	35.7	35.7	35.4	93	33.9	7	E	1.17	10	ESE	30	35.7	30	30.176	0	0	0.203	0	69.6	21	27.9	65.1	82	1	36	10
12/31/2018	12:00 PM	36.1	36.1	35.8	93	34.3	8	ESE	1.33	10	ESE	29.8	36.1	29.8	30.163	0	0	0.201	0	69.6	21	27.9	65.1	73	1	32	10
12/31/2018	12:10 PM	36.2	36.2	36.1	93	34.4	8	ESE	1.33	9	ESE	30	36.2	30	30.147	0	0	0.2	0	70	21	28.2	65.6	39	1	17.1	10
12/31/2018	12:20 PM	---	---	---	---	---	0	---	0	0	---	---	---	---	30.136	0	0	---	---	69.8	21	28.1	65.3	0	1	0	10
12/31/2018	12:30 PM	---	---	---	---	---	0	---	0	0	---	---	---	---	30.129	0	0	---	---	69.6	21	27.9	65.1	0	1	0	10
12/31/2018	12:40 PM	---	---	---	---	---	0	---	0	0	---	---	---	---	30.114	0	0	---	---	69.6	21	27.9	65.1	0	1	0	10
12/31/2018	12:50 PM	---	---	---	---	---	0	---	0	0	---	---	---	---	30.105	0	0	---	---	69.8	21	28.1	65.3	0	1	0	10
12/31/2018	1:00 PM	---	---	---	---	---	0	---	0	0	---	---	---	---	30.096	0	0	---	---	69.4	21	27.7	64.9	0	1	0	10
12/31/2018	1:10 PM	---	---	---	---	---	0	---	0	0	---	---	---	---	30.084	0	0	---	---	69.4	22	28.9	65	0	1	0	10
12/31/2018	1:20 PM	---	---	---	---	---	0	---	0	0	---	---	---	---	30.07	0	0	---	---	69.1	22	28.6	64.6	0	1	0	10
12/31/2018	1:30 PM	---	---	---	---	---	0	---	0	0	---	---	---	---	30.062	0	0	---	---	68.9	22	28.5	64.4	0	1	0	10
12/31/2018	1:40 PM	---	---	---	---	---	0	---	0	0	---	---	---	---	30.055	0	0	---	---	68.9	22	28.5	64.4	0	1	0	10
12/31/2018	1:50 PM	---	---	---	---	---	0	---	0	0	---	---	---	---	30.05	0	0	---	---	68.9	22	28.5	64.4	0	1	0	10
12/31/2018	2:00 PM	---	---	---	---	---	0	---	0	0	---	---	---	---	30.051	0	0	---	---	68.8	22	28.4	64.3	0	1	0	10
12/31/2018	2:10 PM	---	---	---	---	---	0	---	0	0	---	---	---	---	30.047	0	0	---	---	68.6	22	28.2	64.1	0	1	0	10
12/31/2018	2:20 PM	---	---	---	---	---	0	---	0	0	---	---	---	---	30.051	0	0	---	---	68.4	22	28	63.8	0	1	0	10
12/31/2018	2:30 PM	---	---	---	---	---	0	---	0	0	---	---	---	---	30.048	0	0	---	---	68.4	22	28	63.8	0	1	0	10
12/31/2018	2:40 PM	---	---	---	---	---	0	---	0	0	---	---	---	---	30.044	0	0	---	---	68.4	22	28	63.8	0	1	0	10
12/31/2018	2:50 PM	---	---	---	---	---	0	---	0	0	---	---	---	---	30.039	0	0	---	---	68.4	22	28	63.8	0	1	0	10
12/31/2018	3:00 PM	---	---	---	---	---	0	---	0	0	---	---	---	---	30.03	0	0	---	---	68.1	23	28.9	63.6	0	1	0	10
12/31/2018	3:10 PM	---	---	---	---	---	0	---	0	0	---	---	---	---	30.033	0	0	---	---	68.1	23	28.9	63.6	0	1	0	10
12/31/2018	3:20 PM	---	---	---	---	---	0	---	0	0	---	---	---	---	30.032	0	0	---	---	68.1	23	28.9	63.6	0	1	0	10
12/31/2018	3:30 PM	---	---	---	---	---	0	---	0	0	---	---	---	---	30.033	0	0	---	---	67.9	23	28.7	63.4	0	1	0	10
12/31/2018	3:40 PM	---	---	---	---	---	0	---	0	0	---	---	---	---	30.032	0	0	---	---	68.1	23	28.9	63.6	0	1	0	10
12/31/2018	3:50 PM	---	---	---	---	---	0	---	0	0	---	---	---	---	30.024	0	0	---	---	67.9	23	28.7	63.4	0	1	0	10
12/31/2018	4:00 PM	---	---	---	---	---	0	---	0	0	---	---	---	---	30.018	0	0	---	---	67.9	23	28.7	63.4	0	1	0	10
12/31/2018	4:10 PM	---	---	---	---	---	0	---	0	0	---	---	---	---	30.011	0	0	---	---	67.7	23	28.5	63.1	0	1	0	10
12/31/2018	4:20 PM	---	---	---	---	---	0	---	0	0	---	---	---	---	30.015	0	0	---	---	67.9	23	28.7	63.4	0	1	0	10

On-Site Meteorological Data

Date	Time	Temp Out	Hi Temp	Low Temp	Out Hum	Dew Pt.	Wind Speed	Wind Dir	Wind Run	Hi Speed	Hi Dir	Wind Chill	Heat Index	THW Index	Bar	Rain	Rain Rate	Heat D-D	Cool D-D	In Temp	In Hum	In Dew	In Heat	Wind Samp	Wind Tx	ISS Recept	Arc. Int.
12/31/2018	4:30 PM	---	---	---	---	---	0	---	0	0	---	---	---	---	30.01	0	0	---	---	67.9	23	28.7	63.4	0	1	0	10
12/31/2018	4:40 PM	---	---	---	---	---	0	---	0	0	---	---	---	---	29.993	0	0	---	---	67.6	23	28.5	63	0	1	0	10
12/31/2018	4:50 PM	---	---	---	---	---	0	---	0	0	---	---	---	---	29.988	0	0	---	---	67.7	23	28.5	63.1	0	1	0	10
12/31/2018	5:00 PM	---	---	---	---	---	0	---	0	0	---	---	---	---	29.976	0	0	---	---	67.6	23	28.5	63	0	1	0	10
12/31/2018	5:10 PM	---	---	---	---	---	0	---	0	0	---	---	---	---	29.973	0	0	---	---	67.6	23	28.5	63	0	1	0	10
12/31/2018	5:20 PM	---	---	---	---	---	0	---	0	0	---	---	---	---	29.97	0	0	---	---	67.4	23	28.3	62.7	0	1	0	10
12/31/2018	5:30 PM	---	---	---	---	---	0	---	0	0	---	---	---	---	29.964	0	0	---	---	67.4	23	28.3	62.7	0	1	0	10
12/31/2018	5:40 PM	---	---	---	---	---	0	---	0	0	---	---	---	---	29.956	0	0	---	---	67.6	23	28.5	63	0	1	0	10
12/31/2018	5:50 PM	---	---	---	---	---	0	---	0	0	---	---	---	---	29.936	0	0	---	---	67.2	23	28.1	62.4	0	1	0	10
12/31/2018	6:00 PM	---	---	---	---	---	0	---	0	0	---	---	---	---	29.918	0	0	---	---	67.4	23	28.3	62.7	0	1	0	10
12/31/2018	6:10 PM	---	---	---	---	---	0	---	0	0	---	---	---	---	29.894	0	0	---	---	67.2	23	28.1	62.4	0	1	0	10
12/31/2018	6:20 PM	---	---	---	---	---	0	---	0	0	---	---	---	---	29.89	0	0	---	---	67.2	23	28.1	62.4	0	1	0	10
12/31/2018	6:30 PM	---	---	---	---	---	0	---	0	0	---	---	---	---	29.871	0	0	---	---	67.6	23	28.5	63	0	1	0	10
12/31/2018	6:40 PM	---	---	---	---	---	0	---	0	0	---	---	---	---	29.855	0	0	---	---	67.2	23	28.1	62.4	0	1	0	10
12/31/2018	6:50 PM	---	---	---	---	---	0	---	0	0	---	---	---	---	29.848	0	0	---	---	67.2	23	28.1	62.4	0	1	0	10
12/31/2018	7:00 PM	---	---	---	---	---	0	---	0	0	---	---	---	---	29.847	0	0	---	---	67.1	23	28	62.3	0	1	0	10
12/31/2018	7:10 PM	41.1	41.1	41.1	96	40	17	ESE	2.83	23	SE	32.5	41.2	32.6	29.852	0.14	0.05	0.166	0	67.2	23	28.1	62.4	39	1	17.1	10
12/31/2018	7:20 PM	41.2	41.2	41.2	96	40.1	19	ESE	3.17	26	ESE	32.1	41.3	32.2	29.842	0.01	0.05	0.165	0	67.2	24	29.2	62.5	40	1	17.5	10
12/31/2018	7:30 PM	41.3	41.3	41.2	96	40.2	20	ESE	3.33	27	ESE	32	41.4	32.1	29.831	0.01	0.05	0.165	0	67.2	24	29.2	62.5	47	1	20.6	10
12/31/2018	7:40 PM	41.3	41.3	41.3	96	40.2	20	ESE	3.33	22	ESE	32	41.4	32.1	29.816	0	0.05	0.165	0	67.4	24	29.3	62.8	8	1	3.5	10
12/31/2018	7:50 PM	---	---	---	---	---	0	---	0	0	---	---	---	---	29.806	0	0	---	---	67.2	24	29.2	62.5	0	1	0	10
12/31/2018	8:00 PM	---	---	---	---	---	0	---	0	0	---	---	---	---	29.775	0	0	---	---	67.4	23	28.3	62.7	0	1	0	10
12/31/2018	8:10 PM	---	---	---	---	---	0	---	0	0	---	---	---	---	29.766	0	0	---	---	67.2	24	29.2	62.5	0	1	0	10
12/31/2018	8:20 PM	---	---	---	---	---	0	---	0	0	---	---	---	---	29.752	0	0	---	---	67.4	24	29.3	62.8	0	1	0	10
12/31/2018	8:30 PM	---	---	---	---	---	0	---	0	0	---	---	---	---	29.753	0	0	---	---	67.4	24	29.3	62.8	0	1	0	10
12/31/2018	8:40 PM	---	---	---	---	---	0	---	0	0	---	---	---	---	29.745	0	0	---	---	67.4	24	29.3	62.8	0	1	0	10
12/31/2018	8:50 PM	---	---	---	---	---	0	---	0	0	---	---	---	---	29.738	0	0	---	---	67.6	24	29.5	63.1	0	1	0	10
12/31/2018	9:00 PM	---	---	---	---	---	0	---	0	0	---	---	---	---	29.712	0	0	---	---	67.4	24	29.3	62.8	0	1	0	10
12/31/2018	9:10 PM	---	---	---	---	---	0	---	0	0	---	---	---	---	29.696	0	0	---	---	67.6	24	29.5	63.1	0	1	0	10
12/31/2018	9:20 PM	---	---	---	---	---	0	---	0	0	---	---	---	---	29.692	0	0	---	---	67.4	24	29.3	62.8	0	1	0	10
12/31/2018	9:30 PM	---	---	---	---	---	0	---	0	0	---	---	---	---	29.686	0	0	---	---	67.6	24	29.5	63.1	0	1	0	10
12/31/2018	9:40 PM	---	---	---	---	---	0	---	0	0	---	---	---	---	29.662	0	0	---	---	67.4	24	29.3	62.8	0	1	0	10
12/31/2018	9:50 PM	---	---	---	---	---	0	---	0	0	---	---	---	---	29.626	0	0	---	---	67.6	24	29.5	63.1	0	1	0	10
12/31/2018	10:00 PM	---	---	---	---	---	0	---	0	0	---	---	---	---	29.595	0	0	---	---	67.7	24	29.6	63.2	0	1	0	10
12/31/2018	10:10 PM	---	---	---	---	---	0	---	0	0	---	---	---	---	29.58	0	0	---	---	67.6	24	29.5	63.1	0	1	0	10
12/31/2018	10:20 PM	---	---	---	---	---	0	---	0	0	---	---	---	---	29.561	0	0	---	---	67.9	24	29.7	63.5	0	1	0	10
12/31/2018	10:30 PM	---	---	---	---	---	0	---	0	0	---	---	---	---	29.524	0	0	---	---	68.2	24	30	63.9	0	1	0	10
12/31/2018	10:40 PM	---	---	---	---	---	0	---	0	0	---	---	---	---	29.518	0	0	---	---	68.6	24	30.3	64.3	0	1	0	10
12/31/2018	10:50 PM	---	---	---	---	---	0	---	0	0	---	---	---	---	29.496	0	0	---	---	69.1	24	30.8	64.8	0	1	0	10
12/31/2018	11:00 PM	---	---	---	---	---	0	---	0	0	---	---	---	---	29.476	0	0	---	---	68.8	24	30.5	64.5	0	1	0	10
12/31/2018	11:10 PM	---	---	---	---	---	0	---	0	0	---	---	---	---	29.47	0	0	---	---	68.9	24	30.6	64.6	0	1	0	10
12/31/2018	11:20 PM	---	---	---	---	---	0	---	0	0	---	---	---	---	29.484	0	0	---	---	69.1	24	30.8	64.8	0	1	0	10
12/31/2018	11:30 PM	---	---	---	---	---	0	---	0	0	---	---	---	---	29.48	0	0	---	---	69.3	24	30.9	65	0	1	0	10
12/31/2018	11:40 PM	---	---	---	---	---	0	---	0	0	---	---	---	---	29.486	0	0	---	---	68.9	24	30.6	64.6	0	1	0	10
12/31/2018	11:50 PM	---	---	---	---	---	0	---	0	0	---	---	---	---	29.49	0	0	---	---	68.1	24	29.9	63.8	0	1	0	10
1/1/2019	12:00 AM	---	---	---	---	---	0	---	0	0	---	---	---	---	29.501	0	0	---	---	67.7	24	29.6	63.2	0	1	0	10
1/1/2019	12:10 AM	---	---	---	---	---	0	---	0	0	---	---	---	---	29.491	0	0	---	---	67.1	24	29.1	62.4	0	1	0	10
1/1/2019	12:20 AM	---	---	---	---	---	0	---	0	0	---	---	---	---	29.494	0	0	---	---	67.2	25	30.2	62.6	0	1	0	10
1/1/2019	12:30 AM	---	---	---	---	---	0	---	0	0	---	---	---	---	29.487	0	0	---	---	67.6	25	30.5	63.2	0	1	0	10
1/1/2019	12:40 AM	---	---	---	---	---	0	---	0	0	---	---	---	---	29.481	0	0	---	---	68.1	25	30.9	63.9	0	1	0	10
1/1/2019	12:50 AM	---	---	---	---	---	0	---	0	0	---	---	---	---	29.474	0	0	---	---	68.2	25	31	64	0	1	0	10
1/1/2019	1:00 AM	---	---	---	---	---	0	---	0	0	---	---	---	---	29.468	0	0	---	---	67.6	25	30.5	63.2	0	1	0	10
1/1/2019	1:10 AM	---	---	---	---	---	0	---	0	0	---	---	---	---	29.458	0	0	---	---	67.6	25	30.5	63.2	0	1	0	10
1/1/2019	1:20 AM	---	---	---	---	---	0	---	0	0	---	---	---	---	29.444	0	0	---	---	67.9	25	30.8	63.7	0	1	0	10
1/1/2019	1:30 AM	---	---	---	---	---	0	---	0	0	---	---	---	---	29.44	0	0	---	---	68.2	25	31	64	0	1	0	10
1/1/2019	1:40 AM	---	---	---	---	---	0	---	0	0	---	---	---	---	29.435	0	0	---	---	68.2	25	31	64	0	1	0	10
1/1/2019	1:50 AM	---	---	---	---	---	0	---	0	0	---	---	---	---	29.432	0	0	---	---	67.6	25	30.5	63.2	0	1	0	10
1/1/2019	2:00 AM	---	---	---	---	---	0	---	0	0	---	---	---	---	29.436	0	0	---	---	67.6	25	30.5	63.2	0	1	0	10
1/1/2019	2:10 AM	---	---	---	---	---	0	---	0	0	---	---	---	---	29.487	0	0	---	---	67.9	26	31.7	63.8	0	1	0	10
1/1/2019	2:20 AM	---	---	---	---	---	0	---	0	0	---	---	---	---	29.486	0	0	---	---	68.2	26	32	64.1	0	1	0	10
1/1/2019	2:30 AM	---	---	---	---	---	0	---	0	0	---	---	---	---	29.482	0	0	---	---	68.2	26	32	64.1	0	1	0	10
1/1/2019	2:40 AM	---	---	---	---	---	0	---	0	0	---	---	---	---	29.479	0	0	---	---	67.6	26	31.5	63.4	0	1	0	10
1/1/2019	2:50 AM	---	---	---	---	---	0	---	0	0	---	---	---	---	29.48	0	0	---	---	67.7	26	31.6	63.5	0	1	0	10

On-Site Meteorological Data

Date	Time	Temp Out	Hi Temp	Low Temp	Out Hum	Dew Pt.	Wind Speed	Wind Dir	Wind Run	Hi Speed	Hi Dir	Wind Chill	Heat Index	THW Index	Bar	Rain	Rain Rate	Heat D-D	Cool D-D	In Temp	In Hum	In Dew	In Heat	Wind Samp	Wind Tx	ISS Recept	Arc. Int.
1/1/2019	3:00 AM	---	---	---	---	---	0	---	0	0	---	---	---	---	29.492	0	0	---	---	67.9	27	32.7	63.9	0	1	0	10
1/1/2019	3:10 AM	---	---	---	---	---	0	---	0	0	---	---	---	---	29.497	0	0	---	---	68.2	27	32.9	64.2	0	1	0	10
1/1/2019	3:20 AM	---	---	---	---	---	0	---	0	0	---	---	---	---	29.505	0	0	---	---	68.1	27	32.8	64.1	0	1	0	10
1/1/2019	3:30 AM	---	---	---	---	---	0	---	0	0	---	---	---	---	29.508	0	0	---	---	67.6	27	32.4	63.5	0	1	0	10
1/1/2019	3:40 AM	---	---	---	---	---	0	---	0	0	---	---	---	---	29.524	0	0	---	---	67.7	27	32.5	63.6	0	1	0	10
1/1/2019	3:50 AM	---	---	---	---	---	0	---	0	0	---	---	---	---	29.52	0	0	---	---	67.9	27	32.7	63.9	0	1	0	10
1/1/2019	4:00 AM	---	---	---	---	---	0	---	0	0	---	---	---	---	29.532	0	0	---	---	68.2	27	32.9	64.2	0	1	0	10
1/1/2019	4:10 AM	---	---	---	---	---	0	---	0	0	---	---	---	---	29.548	0	0	---	---	67.9	27	32.7	63.9	0	1	0	10
1/1/2019	4:20 AM	---	---	---	---	---	0	---	0	0	---	---	---	---	29.55	0	0	---	---	67.4	27	32.2	63.3	0	1	0	10
1/1/2019	4:30 AM	---	---	---	---	---	0	---	0	0	---	---	---	---	29.562	0	0	---	---	67.6	28	33.3	63.7	0	1	0	10
1/1/2019	4:40 AM	---	---	---	---	---	0	---	0	0	---	---	---	---	29.573	0	0	---	---	67.7	28	33.4	63.8	0	1	0	10
1/1/2019	4:50 AM	---	---	---	---	---	0	---	0	0	---	---	---	---	29.587	0	0	---	---	68.1	28	33.7	64.3	0	1	0	10
1/1/2019	5:00 AM	---	---	---	---	---	0	---	0	0	---	---	---	---	29.607	0	0	---	---	67.7	28	33.4	63.8	0	1	0	10
1/1/2019	5:10 AM	---	---	---	---	---	0	---	0	0	---	---	---	---	29.626	0	0	---	---	67.4	28	33.1	63.4	0	1	0	10
1/1/2019	5:20 AM	---	---	---	---	---	0	---	0	0	---	---	---	---	29.642	0	0	---	---	67.4	28	33.1	63.4	0	1	0	10
1/1/2019	5:30 AM	---	---	---	---	---	0	---	0	0	---	---	---	---	29.675	0	0	---	---	67.7	28	33.4	63.8	0	1	0	10
1/1/2019	5:40 AM	---	---	---	---	---	0	---	0	0	---	---	---	---	29.697	0	0	---	---	68.1	28	33.7	64.3	0	1	0	10
1/1/2019	5:50 AM	---	---	---	---	---	0	---	0	0	---	---	---	---	29.72	0	0	---	---	67.6	28	33.3	63.7	0	1	0	10
1/1/2019	6:00 AM	---	---	---	---	---	0	---	0	0	---	---	---	---	29.748	0	0	---	---	67.2	28	33	63.2	0	1	0	10
1/1/2019	6:10 AM	---	---	---	---	---	0	---	0	0	---	---	---	---	29.762	0	0	---	---	67.1	28	32.9	63.1	0	1	0	10
1/1/2019	6:20 AM	---	---	---	---	---	0	---	0	0	---	---	---	---	29.782	0	0	---	---	67.4	28	33.1	63.4	0	1	0	10
1/1/2019	6:30 AM	---	---	---	---	---	0	---	0	0	---	---	---	---	29.796	0	0	---	---	67.9	28	33.6	64	0	1	0	10
1/1/2019	6:40 AM	---	---	---	---	---	0	---	0	0	---	---	---	---	29.814	0	0	---	---	67.4	27	32.2	63.3	0	1	0	10
1/1/2019	6:50 AM	---	---	---	---	---	0	---	0	0	---	---	---	---	29.829	0	0	---	---	66.9	28	32.7	62.9	0	1	0	10
1/1/2019	7:00 AM	---	---	---	---	---	0	---	0	0	---	---	---	---	29.844	0	0	---	---	66.9	28	32.7	62.9	0	1	0	10
1/1/2019	7:10 AM	---	---	---	---	---	0	---	0	0	---	---	---	---	29.857	0	0	---	---	67.4	28	33.1	63.4	0	1	0	10
1/1/2019	7:20 AM	---	---	---	---	---	0	---	0	0	---	---	---	---	29.878	0	0	---	---	67.9	27	32.7	63.9	0	1	0	10
1/1/2019	7:30 AM	---	---	---	---	---	0	---	0	0	---	---	---	---	29.894	0	0	---	---	67.7	27	32.5	63.6	0	1	0	10
1/1/2019	7:40 AM	---	---	---	---	---	0	---	0	0	---	---	---	---	29.905	0	0	---	---	67.6	27	32.4	63.5	0	1	0	10
1/1/2019	7:50 AM	---	---	---	---	---	0	---	0	0	---	---	---	---	29.921	0	0	---	---	67.4	27	32.2	63.3	0	1	0	10
1/1/2019	8:00 AM	---	---	---	---	---	0	---	0	0	---	---	---	---	29.929	0	0	---	---	67.4	27	32.2	63.3	0	1	0	10
1/1/2019	8:10 AM	---	---	---	---	---	0	---	0	0	---	---	---	---	29.939	0	0	---	---	67.4	27	32.2	63.3	0	1	0	10
1/1/2019	8:20 AM	---	---	---	---	---	0	---	0	0	---	---	---	---	29.959	0	0	---	---	67.2	27	32.1	63	0	1	0	10
1/1/2019	8:30 AM	---	---	---	---	---	0	---	0	0	---	---	---	---	29.967	0	0	---	---	67.4	27	32.2	63.3	0	1	0	10
1/1/2019	8:40 AM	---	---	---	---	---	0	---	0	0	---	---	---	---	29.977	0	0	---	---	67.2	27	32.1	63	0	1	0	10
1/1/2019	8:50 AM	---	---	---	---	---	0	---	0	0	---	---	---	---	29.989	0	0	---	---	67.2	27	32.1	63	0	1	0	10
1/1/2019	9:00 AM	---	---	---	---	---	0	---	0	0	---	---	---	---	30	0	0	---	---	67.1	27	32	62.9	0	1	0	10
1/1/2019	9:10 AM	---	---	---	---	---	0	---	0	0	---	---	---	---	30.005	0	0	---	---	67.1	27	32	62.9	0	1	0	10
1/1/2019	9:20 AM	---	---	---	---	---	0	---	0	0	---	---	---	---	30.016	0	0	---	---	67.4	27	32.2	63.3	0	1	0	10
1/1/2019	9:30 AM	---	---	---	---	---	0	---	0	0	---	---	---	---	30.027	0	0	---	---	67.1	27	32	62.9	0	1	0	10
1/1/2019	9:40 AM	---	---	---	---	---	0	---	0	0	---	---	---	---	30.034	0	0	---	---	67.1	27	32	62.9	0	1	0	10
1/1/2019	9:50 AM	---	---	---	---	---	0	---	0	0	---	---	---	---	30.037	0	0	---	---	66.9	27	31.8	62.6	0	1	0	10
1/1/2019	10:00 AM	---	---	---	---	---	0	---	0	0	---	---	---	---	30.055	0	0	---	---	67.1	27	32	62.9	0	1	0	10
1/1/2019	10:10 AM	---	---	---	---	---	0	---	0	0	---	---	---	---	30.061	0	0	---	---	67.2	26	31.1	62.8	0	1	0	10
1/1/2019	10:20 AM	---	---	---	---	---	0	---	0	0	---	---	---	---	30.065	0	0	---	---	66.9	26	30.9	62.4	0	1	0	10
1/1/2019	10:30 AM	---	---	---	---	---	0	---	0	0	---	---	---	---	30.065	0	0	---	---	67.1	26	31	62.7	0	1	0	10
1/1/2019	10:40 AM	---	---	---	---	---	0	---	0	0	---	---	---	---	30.067	0	0	---	---	67.1	26	31	62.7	0	1	0	10
1/1/2019	10:50 AM	37.5	37.6	37.5	88	34.3	20	W	3.33	29	WNW	27.2	37.4	27.1	30.074	0.14	0	0.191	0	67.1	26	31	62.7	54	1	23.7	10
1/1/2019	11:00 AM	37.5	37.6	37.5	88	34.3	23	W	3.83	32	W	26.5	37.4	26.4	30.074	0	0	0.191	0	67.1	26	31	62.7	75	1	32.9	10
1/1/2019	11:10 AM	37.4	37.5	37.3	88	34.2	24	WNW	4	32	W	26.1	37.3	26	30.077	0	0	0.192	0	67.1	26	31	62.7	78	1	34.2	10
1/1/2019	11:20 AM	36.9	37.3	36.9	88	33.7	23	WNW	3.83	34	WNW	25.7	36.8	25.6	30.082	0	0	0.195	0	67.1	26	31	62.7	69	1	30.3	10
1/1/2019	11:30 AM	36.7	36.8	36.7	88	33.5	21	WNW	3.5	28	W	25.9	36.6	25.8	30.078	0	0	0.197	0	67.1	26	31	62.7	74	1	32.5	10
1/1/2019	11:40 AM	36.7	36.7	36.7	88	33.5	18	W	3	25	WNW	26.7	36.6	26.6	30.072	0	0	0.197	0	67.1	26	31	62.7	87	1	38.2	10
1/1/2019	11:50 AM	36.7	36.8	36.7	88	33.5	16	WNW	2.67	22	W	27.3	36.6	27.2	30.074	0	0	0.197	0	67.1	26	31	62.7	83	1	36.4	10
1/1/2019	12:00 PM	36.7	36.8	36.7	88	33.5	20	W	3.33	31	W	26.2	36.6	26.1	30.076	0	0	0.197	0	67.1	26	31	62.7	81	1	35.5	10
1/1/2019	12:10 PM	36.6	36.7	36.6	89	33.7	19	W	3.17	27	W	26.3	36.5	26.2	30.08	0	0	0.197	0	66.9	26	30.9	62.4	78	1	34.2	10
1/1/2019	12:20 PM	36.5	36.5	36.5	89	33.6	18	W	3	25	W	26.4	36.4	26.3	30.083	0	0	0.198	0	67.1	26	31	62.7	85	1	37.3	10
1/1/2019	12:30 PM	36.5	36.5	36.5	89	33.6	17	W	2.83	23	W	26.7	36.4	26.6	30.085	0	0	0.198	0	67.1	26	31	62.7	84	1	36.8	10
1/1/2019	12:40 PM	36.4	36.5	36.4	89	33.5	18	W	3	27	WNW	26.3	36.3	26.2	30.091	0	0	0.199	0	67.1	26	31	62.7	87	1	38.2	10
1/1/2019	12:50 PM	36.3	36.4	36.3	89	33.4	16	W	2.67	26	W	26.8	36.2	26.7	30.091	0	0	0.199	0	67.1	26	31	62.7	96	1	42.1	10
1/1/2019	1:00 PM	36	36.3	36	89	33.1	21	W	3.5	27	WNW	25	35.9	24.9	30.099	0	0	0.201	0	67.1	26	31	62.7	87	1	38.2	10
1/1/2019	1:10 PM	35.8	36	35.8	88	32.6	21	W	3.5	27	WNW	24.7	35.7	24.6	30.103	0	0	0.203	0	67.1	26	31	62.7	82	1	36	10
1/1/2019	1:20 PM	35.6	35.8	35.6	88	32.4	20	W	3.33	27	W	24.7	35.5	24.6	30.105	0	0	0.204	0	67.1	26	31	62.7	85	1	37.3	10

On-Site Meteorological Data

Date	Time	Temp Out	Hi Temp	Low Temp	Out Hum	Dew Pt.	Wind Speed	Wind Dir	Wind Run	Hi Speed	Hi Dir	Wind Chill	Heat Index	THW Index	Bar	Rain	Rain Rate	Heat D-D	Cool D-D	In Temp	In Hum	In Dew	In Heat	Wind Samp	Wind Tx	ISS Recept	Arc. Int.
1/1/2019	1:30 PM	35.6	35.7	35.6	88	32.4	18	W	3	25	WNW	25.3	35.5	25.2	30.123	0	0	0.204	0	67.1	26	31	62.7	81	1	35.5	10
1/1/2019	1:40 PM	35.5	35.6	35.5	88	32.3	20	W	3.33	28	WNW	24.6	35.4	24.5	30.126	0	0	0.205	0	67.1	26	31	62.7	78	1	34.2	10
1/1/2019	1:50 PM	35.3	35.5	35.3	87	31.8	19	W	3.17	27	W	24.6	35.1	24.4	30.135	0	0	0.206	0	67.1	26	31	62.7	78	1	34.2	10
1/1/2019	2:00 PM	35.1	35.4	35.1	87	31.6	20	WNW	3.33	27	W	24.1	34.9	23.9	30.144	0	0	0.208	0	67.1	26	31	62.7	84	1	36.8	10
1/1/2019	2:10 PM	34.9	35.1	34.9	87	31.4	19	W	3.17	26	WNW	24.1	34.7	23.9	30.147	0	0	0.209	0	67.1	26	31	62.7	89	1	39	10
1/1/2019	2:20 PM	34.7	34.9	34.7	87	31.2	22	W	3.67	27	W	23	34.5	22.8	30.159	0	0	0.21	0	67.1	25	30.1	62.4	78	1	34.2	10
1/1/2019	2:30 PM	34.6	34.7	34.6	86	30.8	20	W	3.33	27	W	23.4	34.4	23.2	30.16	0	0	0.211	0	67.1	25	30.1	62.4	74	1	32.5	10
1/1/2019	2:40 PM	34.6	34.6	34.5	86	30.8	20	W	3.33	28	W	23.4	34.4	23.2	30.172	0	0	0.211	0	67.1	25	30.1	62.4	76	1	33.3	10
1/1/2019	2:50 PM	34.5	34.5	34.5	86	30.7	20	W	3.33	26	WNW	23.3	34.3	23.1	30.181	0	0	0.212	0	66.9	25	29.9	62.2	65	1	28.5	10
1/1/2019	3:00 PM	34.2	34.5	34.2	86	30.4	19	WNW	3.17	26	W	23.2	33.9	22.9	30.183	0	0	0.214	0	66.9	25	29.9	62.2	80	1	35.1	10
1/1/2019	3:10 PM	34	34.2	34	86	30.3	21	WNW	3.5	29	W	22.3	33.7	22	30.185	0	0	0.215	0	66.9	25	29.9	62.2	80	1	35.1	10
1/1/2019	3:20 PM	34	34	33.9	86	30.3	20	WNW	3.33	28	WNW	22.6	33.7	22.3	30.192	0	0	0.215	0	67.1	25	30.1	62.4	87	1	38.2	10
1/1/2019	3:30 PM	33.8	33.9	33.8	86	30.1	18	WNW	3	24	W	22.9	33.5	22.6	30.197	0	0	0.217	0	66.9	25	29.9	62.2	86	1	37.7	10
1/1/2019	3:40 PM	33.6	33.8	33.6	86	29.9	19	WNW	3.17	27	WNW	22.4	33.4	22.2	30.201	0	0	0.218	0	66.9	25	29.9	62.2	77	1	33.8	10
1/1/2019	3:50 PM	33.5	33.6	33.5	86	29.8	19	WNW	3.17	24	WNW	22.2	33.3	22	30.211	0	0	0.219	0	66.9	25	29.9	62.2	79	1	34.6	10
1/1/2019	4:00 PM	33.3	33.5	33.3	86	29.6	19	WNW	3.17	25	WNW	22	33.1	21.8	30.212	0	0	0.22	0	66.9	25	29.9	62.2	83	1	36.4	10
1/1/2019	4:10 PM	33	33.3	33	85	29	20	WNW	3.33	29	WNW	21.3	32.8	21.1	30.218	0	0	0.222	0	66.7	25	29.7	62	71	1	31.1	10
1/1/2019	4:20 PM	32.6	33	32.6	86	28.9	21	W	3.5	29	W	20.5	32.4	20.3	30.223	0	0	0.225	0	66.7	25	29.7	62	81	1	35.5	10
1/1/2019	4:30 PM	32.5	32.6	32.5	86	28.8	17	W	2.83	23	WNW	21.5	32.3	21.3	30.227	0	0	0.226	0	66.7	25	29.7	62	74	1	32.5	10
1/1/2019	4:40 PM	32.5	32.6	32.4	86	28.8	16	WNW	2.67	24	W	21.9	32.3	21.7	30.233	0	0	0.226	0	66.7	25	29.7	62	77	1	33.8	10
1/1/2019	4:50 PM	32.3	32.5	32.3	86	28.6	15	WNW	2.5	22	WNW	22	32.1	21.8	30.232	0	0	0.227	0	66.6	25	29.6	61.9	78	1	34.2	10
1/1/2019	5:00 PM	32	32.3	32	86	28.3	15	WNW	2.5	23	W	21.6	31.8	21.4	30.242	0	0	0.229	0	66.6	25	29.6	61.9	76	1	33.3	10
1/1/2019	5:10 PM	31.7	32	31.7	86	28	21	WNW	3.5	27	WNW	19.3	31.5	19.1	30.249	0	0	0.231	0	66.6	25	29.6	61.9	76	1	33.3	10
1/1/2019	5:20 PM	31.5	31.7	31.5	86	27.8	18	WNW	3	24	WNW	19.9	31.3	19.7	30.249	0	0	0.233	0	66.6	25	29.6	61.9	79	1	34.6	10
1/1/2019	5:30 PM	31.3	31.5	31.3	86	27.6	16	W	2.67	25	WNW	20.3	31.1	20.1	30.256	0	0	0.234	0	66.6	25	29.6	61.9	72	1	31.6	10
1/1/2019	5:40 PM	31.3	31.3	31.3	86	27.6	15	WNW	2.5	21	W	20.7	31.1	20.5	30.27	0	0	0.234	0	66.6	25	29.6	61.9	77	1	33.8	10
1/1/2019	5:50 PM	31.1	31.3	31.1	86	27.4	15	WNW	2.5	22	WNW	20.4	30.9	20.2	30.277	0	0	0.235	0	66.6	25	29.6	61.9	76	1	33.3	10
1/1/2019	6:00 PM	30.8	31.1	30.8	86	27.1	17	WNW	2.83	24	W	19.3	30.6	19.1	30.285	0	0	0.238	0	66.6	25	29.6	61.9	82	1	36	10
1/1/2019	6:10 PM	30.5	30.8	30.5	86	26.8	16	W	2.67	21	WSW	19.3	30.3	19.1	30.283	0	0	0.24	0	66.4	25	29.5	61.7	75	1	32.9	10
1/1/2019	6:20 PM	30.4	30.5	30.4	86	26.7	16	W	2.67	22	W	19.2	30.2	19	30.286	0	0	0.24	0	66.6	25	29.6	61.9	80	1	35.1	10
1/1/2019	6:30 PM	30.4	30.4	30.3	86	26.7	16	W	2.67	21	W	19.2	30.2	19	30.294	0	0	0.24	0	66.6	25	29.6	61.9	78	1	34.2	10
1/1/2019	6:40 PM	30.4	30.4	30.4	86	26.7	14	W	2.33	20	W	19.9	30.2	19.7	30.299	0	0	0.24	0	66.6	25	29.6	61.9	74	1	32.5	10
1/1/2019	6:50 PM	30.5	30.5	30.4	86	26.8	15	W	2.5	19	W	19.7	30.3	19.5	30.299	0	0	0.24	0	66.6	25	29.6	61.9	76	1	33.3	10
1/1/2019	7:00 PM	30.5	30.5	30.5	86	26.8	13	W	2.17	19	W	20.5	30.3	20.3	30.302	0	0	0.24	0	66.6	25	29.6	61.9	78	1	34.2	10
1/1/2019	7:10 PM	30.5	30.6	30.5	86	26.8	14	W	2.33	21	W	20.1	30.3	19.9	30.307	0	0	0.24	0	66.6	25	29.6	61.9	79	1	34.6	10
1/1/2019	7:20 PM	30.4	30.5	30.4	85	26.4	14	W	2.33	21	WSW	19.9	30.2	19.7	30.31	0	0	0.24	0	66.6	25	29.6	61.9	78	1	34.2	10
1/1/2019	7:30 PM	30.4	30.4	30.4	85	26.4	14	W	2.33	19	W	19.9	30.2	19.7	30.309	0	0	0.24	0	66.6	24	28.6	61.8	73	1	32	10
1/1/2019	7:40 PM	30.3	30.4	30.3	85	26.3	12	W	2	16	W	20.6	30.1	20.4	30.31	0	0	0.241	0	66.6	24	28.6	61.8	78	1	34.2	10
1/1/2019	7:50 PM	30.3	30.3	30.2	85	26.3	11	W	1.83	16	W	21.1	30.1	20.9	30.31	0	0	0.241	0	66.6	24	28.6	61.8	68	1	29.8	10
1/1/2019	8:00 PM	30.2	30.3	30.2	85	26.2	10	WSW	1.67	13	WSW	21.5	30	21.3	30.311	0	0	0.242	0	66.6	24	28.6	61.8	70	1	30.7	10
1/1/2019	8:10 PM	30.2	30.3	30.2	85	26.2	10	WSW	1.67	13	W	21.5	30	21.3	30.314	0	0	0.242	0	66.6	24	28.6	61.8	70	1	30.7	10
1/1/2019	8:20 PM	30.2	30.2	30.2	85	26.2	11	WSW	1.83	14	SW	21	30	20.8	30.313	0	0	0.242	0	66.6	24	28.6	61.8	79	1	34.6	10
1/1/2019	8:30 PM	30.1	30.2	30.1	85	26.1	12	WSW	2	15	WSW	20.4	29.9	20.2	30.314	0	0	0.242	0	66.6	24	28.6	61.8	63	1	27.6	10
1/1/2019	8:40 PM	30	30	29.9	85	26	10	WSW	1.67	14	WSW	21.2	29.8	21	30.313	0	0	0.243	0	66.6	24	28.6	61.8	65	1	28.5	10
1/1/2019	8:50 PM	29.8	30	29.8	85	25.8	13	W	2.17	16	WSW	19.6	29.6	19.4	30.313	0	0	0.244	0	66.6	24	28.6	61.8	63	1	27.6	10
1/1/2019	9:00 PM	29.7	29.8	29.7	85	25.7	10	W	1.67	13	W	20.9	29.5	20.7	30.313	0	0	0.245	0	66.6	24	28.6	61.8	64	1	28.1	10
1/1/2019	9:10 PM	29.5	29.7	29.5	85	25.5	12	W	2	15	W	19.6	29.3	19.4	30.314	0	0	0.247	0	66.6	24	28.6	61.8	74	1	32.5	10
1/1/2019	9:20 PM	29.3	29.5	29.3	85	25.4	12	W	2	18	W	19.4	29.1	19.2	30.315	0	0	0.248	0	66.6	24	28.6	61.8	65	1	28.5	10
1/1/2019	9:30 PM	29.2	29.3	29.1	85	25.3	11	W	1.83	15	W	19.7	29	19.5	30.313	0	0	0.249	0	66.6	24	28.6	61.8	82	1	36	10
1/1/2019	9:40 PM	29	29.2	29	85	25.1	12	W	2	16	W	19	28.8	18.8	30.315	0	0	0.25	0	66.6	24	28.6	61.8	67	1	29.4	10
1/1/2019	9:50 PM	28.9	29	28.9	85	25	12	WSW	2	16	WSW	18.9	28.7	18.7	30.32	0	0	0.251	0	66.6	24	28.6	61.8	79	1	34.6	10
1/1/2019	10:00 PM	28.8	28.9	28.8	85	24.9	11	WSW	1.83	15	WSW	19.2	28.6	19	30.317	0	0	0.251	0	66.6	24	28.6	61.8	74	1	32.5	10
1/1/2019	10:10 PM	28.6	28.8	28.6	85	24.7	11	W	1.83	14	WSW	19	28.4	18.8	30.318	0	0	0.253	0	66.6	24	28.6	61.8	67	1	29.4	10
1/1/2019	10:20 PM	28.4	28.6	28.4	85	24.5	10	W	1.67	13	W	19.3	28.2	19.1	30.319	0	0	0.254	0	66.7	24	28.7	61.9	68	1	29.8	10
1/1/2019	10:30 PM	28.2	28.4	28.2	85	24.3	9	W	1.5	12	WSW	19.6	28	19.4	30.324	0	0	0.256	0	66.9	24	28.9	62.1	78	1	34.2	10
1/1/2019	10:40 PM	28.1	28.2	28	85	24.2	10	W	1.67	13	W	18.9	27.9	18.7	30.32	0	0	0.256	0	67.2	24	29.2	62.5	86	1	37.7	10
1/1/2019	10:50 PM	27.9	28.1	27.9	85	24	9	W	1.5	11	W	19.2	27.7	19	30.318	0	0	0.258	0	67.6	24	29.5	63.1	83	1	36.4	10
1/1/2019	11:00 PM	27.7	27.8	27.7	85	23.8	11	W	1.83	15	W	17.9	27.5	17.7	30.312	0	0	0.259	0	67.7	24	29.6	63.2	85	1	37.3	10
1/1/2019	11:10 PM	27.4	27.7	27.4	86	23.8	12	W	2	16	W	17	27.2	16.8	30.315	0	0	0.261	0	67.9	24	29.7	63.5	100	1	43.9	10
1/1/2019	11:20 PM	27.2	27.4	27.2	86	23.6	13	W	2.17	18	W	16.3	27	16.1	30.314	0	0	0.262	0	68.1	24	29.9	63.8	85	1	37.3	10
1/1/2019	11:30 PM	27.1	27.3	27.1	86	23.5	12	W	2	15	W	16.6	26.9	16.4	30.321	0	0	0.263	0	67.7	24	29.6	63.2	90	1	39.5	10
1/1/2019	11:40 PM	26.9	27.1	26.9	86	23.3	11	W	1.83	16	W	16.9	26.7	16.7	30.326	0	0	0.265	0	67.1	24	29.1	62.4	98	1	43	10
1/1/2019	11:50 PM	26.9	27	26.9	86	23.3	12	WSW	2	14	WSW	16.4	26.7	16.2	30.32	0	0	0.265	0	66.7	24	28.7	61.9	94	1	41.2	10

On-Site Meteorological Data

Date	Time	Temp Out	Hi Temp	Low Temp	Out Hum	Dew Pt.	Wind Speed	Wind Dir	Wind Run	Hi Speed	Hi Dir	Wind Chill	Heat Index	THW Index	Bar	Rain	Rain Rate	Heat D-D	Cool D-D	In Temp	In Hum	In Dew	In Heat	Wind Samp	Wind Tx	ISS Recept	Arc. Int.
1/2/2019	12:00 AM	26.8	26.9	26.8	86	23.2	11	W	1.83	13	W	16.7	26.6	16.5	30.317	0	0	0.265	0	66.9	24	28.9	62.1	106	1	46.5	10
1/2/2019	12:10 AM	26.7	26.8	26.6	86	23.1	9	W	1.5	12	W	17.7	26.5	17.5	30.327	0	0	0.266	0	67.1	24	29.1	62.4	84	1	36.8	10
1/2/2019	12:20 AM	26.5	26.6	26.5	86	22.9	9	W	1.5	11	W	17.5	26.3	17.3	30.326	0	0	0.267	0	66.9	24	28.9	62.1	94	1	41.2	10
1/2/2019	12:30 AM	26.5	26.5	26.5	86	22.9	9	WSW	1.5	10	WSW	17.5	26.3	17.3	30.327	0	0	0.267	0	66.2	24	28.3	61.4	97	1	42.5	10
1/2/2019	12:40 AM	26.4	26.5	26.4	86	22.8	9	W	1.5	11	WSW	17.4	26.2	17.2	30.332	0	0	0.268	0	66	24	28.1	61.2	99	1	43.4	10
1/2/2019	12:50 AM	26.2	26.4	26.2	86	22.6	8	W	1.33	10	W	17.8	26	17.6	30.335	0	0	0.269	0	66.2	24	28.3	61.4	100	1	43.9	10
1/2/2019	1:00 AM	26.1	26.2	26.1	86	22.5	7	W	1.17	10	W	18.4	25.9	18.2	30.331	0	0	0.27	0	66.6	24	28.6	61.8	96	1	42.1	10
1/2/2019	1:10 AM	26	26.1	26	86	22.4	7	W	1.17	9	W	18.3	25.8	18.1	30.33	0	0	0.271	0	66.4	23	27.4	61.5	97	1	42.5	10
1/2/2019	1:20 AM	26	26	26	86	22.4	6	WNW	1	7	WNW	19.1	25.8	18.9	30.339	0	0	0.271	0	66	24	28.1	61.2	94	1	41.2	10
1/2/2019	1:30 AM	25.9	26	25.9	86	22.3	6	WNW	1	7	WNW	19	25.7	18.8	30.332	0	0	0.272	0	66	24	28.1	61.2	97	1	42.5	10
1/2/2019	1:40 AM	25.9	25.9	25.9	86	22.3	6	WNW	1	8	WNW	19	25.7	18.8	30.339	0	0	0.272	0	66.4	24	28.5	61.6	87	1	38.2	10
1/2/2019	1:50 AM	25.7	25.9	25.7	86	22.1	7	W	1.17	9	W	17.9	25.5	17.7	30.342	0	0	0.273	0	66.6	23	27.6	61.7	93	1	40.8	10
1/2/2019	2:00 AM	25.6	25.7	25.6	86	22	7	W	1.17	9	W	17.8	25.4	17.6	30.344	0	0	0.274	0	66	23	27.1	61.1	93	1	40.8	10
1/2/2019	2:10 AM	25.5	25.6	25.5	86	21.9	6	WNW	1	7	WNW	18.5	25.3	18.3	30.347	0	0	0.274	0	65.9	23	27	61	94	1	41.2	10
1/2/2019	2:20 AM	25.4	25.5	25.4	86	21.8	6	WNW	1	7	WNW	18.4	25.2	18.2	30.35	0	0	0.275	0	66.2	23	27.3	61.3	95	1	41.7	10
1/2/2019	2:30 AM	25.4	25.4	25.4	86	21.8	6	WNW	1	7	W	18.4	25.2	18.2	30.361	0	0	0.275	0	66.7	23	27.7	61.8	57	1	25	10
1/2/2019	2:40 AM	---	---	---	---	---	0	---	0	0	---	---	---	---	30.367	0	0	---	---	66.2	23	27.3	61.3	0	1	0	10
1/2/2019	2:50 AM	---	---	---	---	---	0	---	0	0	---	---	---	---	30.365	0	0	---	---	66	23	27.1	61.1	0	1	0	10
1/2/2019	3:00 AM	---	---	---	---	---	0	---	0	0	---	---	---	---	30.369	0	0	---	---	66.4	23	27.4	61.5	0	1	0	10
1/2/2019	3:10 AM	---	---	---	---	---	0	---	0	0	---	---	---	---	30.37	0	0	---	---	66.6	23	27.6	61.7	0	1	0	10
1/2/2019	3:20 AM	---	---	---	---	---	0	---	0	0	---	---	---	---	30.37	0	0	---	---	66.2	23	27.3	61.3	0	1	0	10
1/2/2019	3:30 AM	---	---	---	---	---	0	---	0	0	---	---	---	---	30.369	0	0	---	---	66	23	27.1	61.1	0	1	0	10
1/2/2019	3:40 AM	---	---	---	---	---	0	---	0	0	---	---	---	---	30.368	0	0	---	---	66	23	27.1	61.1	0	1	0	10
1/2/2019	3:50 AM	---	---	---	---	---	0	---	0	0	---	---	---	---	30.366	0	0	---	---	66.6	23	27.6	61.7	0	1	0	10
1/2/2019	4:00 AM	---	---	---	---	---	0	---	0	0	---	---	---	---	30.37	0	0	---	---	66.2	23	27.3	61.3	0	1	0	10
1/2/2019	4:10 AM	---	---	---	---	---	0	---	0	0	---	---	---	---	30.373	0	0	---	---	65.9	23	27	61	0	1	0	10
1/2/2019	4:20 AM	---	---	---	---	---	0	---	0	0	---	---	---	---	30.373	0	0	---	---	66.2	23	27.3	61.3	0	1	0	10
1/2/2019	4:30 AM	---	---	---	---	---	0	---	0	0	---	---	---	---	30.373	0	0	---	---	66.4	23	27.4	61.5	0	1	0	10
1/2/2019	4:40 AM	---	---	---	---	---	0	---	0	0	---	---	---	---	30.378	0	0	---	---	66.4	23	27.4	61.5	0	1	0	10
1/2/2019	4:50 AM	---	---	---	---	---	0	---	0	0	---	---	---	---	30.377	0	0	---	---	66	23	27.1	61.1	0	1	0	10
1/2/2019	5:00 AM	25.7	25.7	25.6	87	22.4	7	WNW	1.17	9	NW	17.9	25.5	17.7	30.382	0	0	0.273	0	66	23	27.1	61.1	77	1	33.8	10
1/2/2019	5:10 AM	25.7	25.7	25.7	87	22.4	7	NW	1.17	9	NW	17.9	25.5	17.7	30.381	0	0	0.273	0	66.4	23	27.4	61.5	89	1	39	10
1/2/2019	5:20 AM	25.8	25.8	25.7	87	22.5	6	WNW	1	8	WNW	18.8	25.6	18.6	30.383	0	0	0.272	0	66.2	23	27.3	61.3	95	1	41.7	10
1/2/2019	5:30 AM	25.8	25.8	25.8	87	22.5	6	WNW	1	8	WNW	18.8	25.6	18.6	30.377	0	0	0.272	0	65.9	24	28.1	61.1	74	1	32.5	10
1/2/2019	5:40 AM	25.9	25.9	25.8	87	22.6	5	WNW	0.83	7	WNW	19.9	25.7	19.7	30.381	0	0	0.272	0	66.2	23	27.3	61.3	64	1	28.1	10
1/2/2019	5:50 AM	25.9	25.9	25.8	87	22.6	4	NW	0.67	5	WNW	21	25.7	20.8	30.384	0	0	0.272	0	66.7	23	27.7	61.8	64	1	28.1	10
1/2/2019	6:00 AM	25.9	25.9	25.9	87	22.6	3	NW	0.5	5	NW	22.4	25.7	22.2	30.384	0	0	0.272	0	66.9	23	27.9	62	74	1	32.5	10
1/2/2019	6:10 AM	25.9	25.9	25.9	87	22.6	2	NW	0.33	3	NW	24.3	25.7	24.1	30.389	0	0	0.272	0	66.7	23	27.7	61.8	68	1	29.8	10
1/2/2019	6:20 AM	26	26	25.9	87	22.7	2	NW	0.33	5	NW	24.4	25.8	24.2	30.39	0	0	0.271	0	66.9	23	27.9	62	65	1	28.5	10
1/2/2019	6:30 AM	26	26	26	87	22.7	2	NW	0.33	4	NW	24.4	25.8	24.2	30.391	0	0	0.271	0	67.7	23	28.5	63.1	28	1	12.3	10
1/2/2019	6:40 AM	26.1	26.1	26	87	22.8	1	NW	0.17	4	NW	26.1	25.9	25.9	30.397	0	0	0.27	0	67.6	22	27.4	62.9	70	1	30.7	10
1/2/2019	6:50 AM	26.1	26.1	26	87	22.8	3	N	0.5	5	NW	22.6	25.9	22.4	30.396	0	0	0.27	0	67.1	22	26.9	62.2	62	1	27.2	10
1/2/2019	7:00 AM	26.1	26.1	26.1	87	22.8	2	N	0.33	5	N	24.5	25.9	24.3	30.404	0	0	0.27	0	67.1	23	28	62.3	65	1	28.5	10
1/2/2019	7:10 AM	26.1	26.1	26.1	87	22.8	1	N	0.17	2	N	26.1	25.9	25.9	30.405	0	0	0.27	0	67.4	23	28.3	62.7	70	1	30.7	10
1/2/2019	7:20 AM	26.2	26.2	26.1	87	22.9	1	N	0.17	3	N	26.2	26	26	30.402	0	0	0.269	0	68.1	22	27.8	63.5	25	1	11	10
1/2/2019	7:30 AM	---	---	---	---	---	0	---	0	0	---	---	---	---	30.398	0	0	---	---	68.6	22	28.2	64.1	0	1	0	10
1/2/2019	7:40 AM	---	---	---	---	---	0	---	0	0	---	---	---	---	30.393	0	0	---	---	68.2	22	27.9	63.6	0	1	0	10
1/2/2019	7:50 AM	---	---	---	---	---	0	---	0	0	---	---	---	---	30.4	0	0	---	---	68.2	23	29	63.7	0	1	0	10
1/2/2019	8:00 AM	---	---	---	---	---	0	---	0	0	---	---	---	---	30.406	0	0	---	---	68.4	23	29.1	64	0	1	0	10
1/2/2019	8:10 AM	---	---	---	---	---	0	---	0	0	---	---	---	---	30.416	0	0	---	---	68.2	23	29	63.7	0	1	0	10
1/2/2019	8:20 AM	---	---	---	---	---	0	---	0	0	---	---	---	---	30.411	0	0	---	---	68.6	23	29.3	64.2	0	1	0	10
1/2/2019	8:30 AM	---	---	---	---	---	0	---	0	0	---	---	---	---	30.417	0	0	---	---	68.2	23	29	63.7	0	1	0	10
1/2/2019	8:40 AM	---	---	---	---	---	0	---	0	0	---	---	---	---	30.416	0	0	---	---	68.2	22	27.9	63.6	0	1	0	10
1/2/2019	8:50 AM	---	---	---	---	---	0	---	0	0	---	---	---	---	30.416	0	0	---	---	68.2	22	27.9	63.6	0	1	0	10
1/2/2019	9:00 AM	---	---	---	---	---	0	---	0	0	---	---	---	---	30.416	0	0	---	---	68.2	22	27.9	63.6	0	1	0	10
1/2/2019	9:10 AM	---	---	---	---	---	0	---	0	0	---	---	---	---	30.42	0	0	---	---	68.6	22	28.2	64.1	0	1	0	10
1/2/2019	9:20 AM	---	---	---	---	---	0	---	0	0	---	---	---	---	30.418	0	0	---	---	68.4	22	28	63.8	0	1	0	10
1/2/2019	9:30 AM	---	---	---	---	---	0	---	0	0	---	---	---	---	30.417	0	0	---	---	68.8	22	28.4	64.3	0	1	0	10
1/2/2019	9:40 AM	---	---	---	---	---	0	---	0	0	---	---	---	---	30.413	0	0	---	---	68.8	22	28.4	64.3	0	1	0	10
1/2/2019	9:50 AM	---	---	---	---	---	0	---	0	0	---	---	---	---	30.416	0	0	---	---	68.9	22	28.5	64.4	0	1	0	10
1/2/2019	10:00 AM	---	---	---	---	---	0	---	0	0	---	---	---	---	30.408	0	0	---	---	69.3	22	28.8	64.8	0	1	0	10
1/2/2019	10:10 AM	---	---	---	---	---	0	---	0	0	---	---	---	---	30.409	0	0	---	---	69.1	22	28.6	64.6	0	1	0	10
1/2/2019	10:20 AM	---	---	---	---	---	0	---	0	0	---	---	---	---	30.4	0	0	---	---	69.3	22	28.8	64.8	0	1	0	10

On-Site Meteorological Data

Date	Time	Temp Out	Hi Temp	Low Temp	Out Hum	Dew Pt.	Wind Speed	Wind Dir	Wind Run	Hi Speed	Hi Dir	Wind Chill	Heat Index	THW Index	Bar	Rain	Rain Rate	Heat D-D	Cool D-D	In Temp	In Hum	In Dew	In Heat	Wind Samp	Wind Tx	ISS Recept	Arc. Int.
1/2/2019	10:30 AM	---	---	---	---	---	0	---	0	0	---	---	---	---	30.397	0	0	---	---	69.3	22	28.8	64.8	0	1	0	10
1/2/2019	10:40 AM	---	---	---	---	---	0	---	0	0	---	---	---	---	30.398	0	0	---	---	69.3	22	28.8	64.8	0	1	0	10
1/2/2019	10:50 AM	---	---	---	---	---	0	---	0	0	---	---	---	---	30.395	0	0	---	---	69.4	22	28.9	65	0	1	0	10
1/2/2019	11:00 AM	---	---	---	---	---	0	---	0	0	---	---	---	---	30.393	0	0	---	---	69.3	22	28.8	64.8	0	1	0	10
1/2/2019	11:10 AM	---	---	---	---	---	0	---	0	0	---	---	---	---	30.386	0	0	---	---	69.4	22	28.9	65	0	1	0	10
1/2/2019	11:20 AM	---	---	---	---	---	0	---	0	0	---	---	---	---	30.391	0	0	---	---	69.4	22	28.9	65	0	1	0	10
1/2/2019	11:30 AM	---	---	---	---	---	0	---	0	0	---	---	---	---	30.371	0	0	---	---	69.4	22	28.9	65	0	1	0	10
1/2/2019	11:40 AM	---	---	---	---	---	0	---	0	0	---	---	---	---	30.366	0	0	---	---	69.4	22	28.9	65	0	1	0	10
1/2/2019	11:50 AM	---	---	---	---	---	0	---	0	0	---	---	---	---	30.353	0	0	---	---	69.4	22	28.9	65	0	1	0	10
1/2/2019	12:00 PM	---	---	---	---	---	0	---	0	0	---	---	---	---	30.346	0	0	---	---	69.6	22	29	65.2	0	1	0	10
1/2/2019	12:10 PM	---	---	---	---	---	0	---	0	0	---	---	---	---	30.341	0	0	---	---	69.3	22	28.8	64.8	0	1	0	10
1/2/2019	12:20 PM	---	---	---	---	---	0	---	0	0	---	---	---	---	30.337	0	0	---	---	69.6	22	29	65.2	0	1	0	10
1/2/2019	12:30 PM	---	---	---	---	---	0	---	0	0	---	---	---	---	30.333	0	0	---	---	70	22	29.4	65.7	0	1	0	10
1/2/2019	12:40 PM	---	---	---	---	---	0	---	0	0	---	---	---	---	30.325	0	0	---	---	70.3	22	29.6	66.1	0	1	0	10
1/2/2019	12:50 PM	---	---	---	---	---	0	---	0	0	---	---	---	---	30.316	0	0	---	---	71	22	30.2	67	0	1	0	10
1/2/2019	1:00 PM	---	---	---	---	---	0	---	0	0	---	---	---	---	30.311	0	0	---	---	70.8	22	30	66.7	0	1	0	10
1/2/2019	1:10 PM	---	---	---	---	---	0	---	0	0	---	---	---	---	30.303	0	0	---	---	71.2	22	30.4	67.3	0	1	0	10
1/2/2019	1:20 PM	---	---	---	---	---	0	---	0	0	---	---	---	---	30.298	0	0	---	---	71.2	22	30.4	67.3	0	1	0	10
1/2/2019	1:30 PM	29.7	29.7	29.6	88	26.6	10	ESE	1.67	15	ESE	20.9	29.5	20.7	30.294	0	0	0.245	0	71	22	30.2	67	46	1	20.2	10
1/2/2019	1:40 PM	29.7	29.8	29.7	88	26.6	11	ESE	1.83	14	E	20.4	29.5	20.2	30.287	0	0	0.245	0	70.6	22	29.9	66.5	55	1	24.1	10
1/2/2019	1:50 PM	29.7	29.8	29.7	88	26.6	12	ESE	2	14	ESE	19.9	29.5	19.7	30.282	0	0	0.245	0	70.5	22	29.8	66.3	56	1	24.6	10
1/2/2019	2:00 PM	29.7	29.7	29.7	88	26.6	11	ESE	1.83	14	SE	20.4	29.5	20.2	30.278	0	0	0.245	0	70.3	22	29.6	66.1	68	1	29.8	10
1/2/2019	2:10 PM	29.8	29.8	29.7	88	26.7	10	ESE	1.67	16	ESE	21	29.6	20.8	30.283	0	0	0.244	0	70.3	22	29.6	66.1	66	1	28.9	10
1/2/2019	2:20 PM	29.9	29.9	29.8	88	26.8	11	E	1.83	14	E	20.6	29.7	20.4	30.287	0	0	0.244	0	70.1	22	29.5	65.8	63	1	27.6	10
1/2/2019	2:30 PM	29.9	29.9	29.9	87	26.5	10	ESE	1.67	13	ESE	21.1	29.7	20.9	30.272	0	0	0.244	0	70.1	23	30.6	65.9	66	1	28.9	10
1/2/2019	2:40 PM	30	30	29.9	88	26.9	9	ESE	1.5	12	ESE	21.8	29.8	21.6	30.272	0	0	0.243	0	70.1	23	30.6	65.9	64	1	28.1	10
1/2/2019	2:50 PM	30	30	30	88	26.9	8	ESE	1.33	9	ESE	22.4	29.8	22.2	30.269	0	0	0.243	0	70.8	22	30	66.7	25	1	11	10
1/2/2019	3:00 PM	---	---	---	---	---	0	---	0	0	---	---	---	---	30.271	0	0	---	---	70.6	22	29.9	66.5	0	1	0	10
1/2/2019	3:10 PM	---	---	---	---	---	0	---	0	0	---	---	---	---	30.246	0	0	---	---	70.3	22	29.6	66.1	0	1	0	10
1/2/2019	3:20 PM	---	---	---	---	---	0	---	0	0	---	---	---	---	30.247	0	0	---	---	70.1	22	29.5	65.8	0	1	0	10
1/2/2019	3:30 PM	---	---	---	---	---	0	---	0	0	---	---	---	---	30.242	0	0	---	---	70.1	22	29.5	65.8	0	1	0	10
1/2/2019	3:40 PM	---	---	---	---	---	0	---	0	0	---	---	---	---	30.234	0	0	---	---	69.6	23	30.1	65.3	0	1	0	10
1/2/2019	3:50 PM	---	---	---	---	---	0	---	0	0	---	---	---	---	30.228	0	0	---	---	69.4	23	30	65.1	0	1	0	10
1/2/2019	4:00 PM	---	---	---	---	---	0	---	0	0	---	---	---	---	30.222	0	0	---	---	69.3	23	29.9	64.9	0	1	0	10
1/2/2019	4:10 PM	---	---	---	---	---	0	---	0	0	---	---	---	---	30.216	0	0	---	---	69.1	23	29.7	64.7	0	1	0	10
1/2/2019	4:20 PM	---	---	---	---	---	0	---	0	0	---	---	---	---	30.209	0	0	---	---	69.1	23	29.7	64.7	0	1	0	10
1/2/2019	4:30 PM	---	---	---	---	---	0	---	0	0	---	---	---	---	30.207	0	0	---	---	68.6	23	29.3	64.2	0	1	0	10
1/2/2019	4:40 PM	---	---	---	---	---	0	---	0	0	---	---	---	---	30.193	0	0	---	---	68.6	23	29.3	64.2	0	1	0	10
1/2/2019	4:50 PM	---	---	---	---	---	0	---	0	0	---	---	---	---	30.184	0	0	---	---	68.2	23	29	63.7	0	1	0	10
1/2/2019	5:00 PM	---	---	---	---	---	0	---	0	0	---	---	---	---	30.185	0	0	---	---	68.2	23	29	63.7	0	1	0	10
1/2/2019	5:10 PM	---	---	---	---	---	0	---	0	0	---	---	---	---	30.174	0	0	---	---	68.1	23	28.9	63.6	0	1	0	10
1/2/2019	5:20 PM	---	---	---	---	---	0	---	0	0	---	---	---	---	30.177	0	0	---	---	67.9	23	28.7	63.4	0	1	0	10
1/2/2019	5:30 PM	---	---	---	---	---	0	---	0	0	---	---	---	---	30.157	0	0	---	---	67.7	23	28.5	63.1	0	1	0	10
1/2/2019	5:40 PM	---	---	---	---	---	0	---	0	0	---	---	---	---	30.151	0	0	---	---	67.6	23	28.5	63	0	1	0	10
1/2/2019	5:50 PM	---	---	---	---	---	0	---	0	0	---	---	---	---	30.147	0	0	---	---	67.4	23	28.3	62.7	0	1	0	10
1/2/2019	6:00 PM	---	---	---	89	---	0	---	0	0	---	---	---	---	30.142	0	0	---	---	67.2	23	28.1	62.4	0	1	0	10
1/2/2019	6:10 PM	30.7	30.8	30.7	89	27.8	8	ENE	1.33	12	E	23.3	30.5	23.1	30.131	0	0	0.238	0	67.2	23	28.1	62.4	95	1	41.7	10
1/2/2019	6:20 PM	30.8	30.8	30.7	89	27.9	9	E	1.5	12	E	22.8	30.6	22.6	30.12	0	0	0.238	0	67.2	23	28.1	62.4	97	1	42.5	10
1/2/2019	6:30 PM	30.8	30.8	30.8	89	27.9	10	E	1.67	13	ESE	22.2	30.6	22	30.112	0	0	0.238	0	67.1	23	28	62.3	90	1	39.5	10
1/2/2019	6:40 PM	30.8	30.8	30.7	89	27.9	9	E	1.5	11	E	22.8	30.6	22.6	30.113	0	0	0.238	0	67.1	23	28	62.3	87	1	38.2	10
1/2/2019	6:50 PM	30.9	30.9	30.8	89	28	8	E	1.33	10	E	23.5	30.7	23.3	30.115	0	0	0.237	0	67.1	23	28	62.3	96	1	42.1	10
1/2/2019	7:00 PM	30.9	30.9	30.8	89	28	7	E	1.17	10	E	24.2	30.7	24	30.119	0	0	0.237	0	67.9	23	28.7	63.4	23	1	10.1	10
1/2/2019	7:10 PM	---	---	---	---	---	0	---	0	0	---	---	---	---	30.11	0	0	---	---	68.6	23	29.3	64.2	0	1	0	10
1/2/2019	7:20 PM	---	---	---	---	---	0	---	0	0	---	---	---	---	30.103	0	0	---	---	67.6	23	28.5	63	0	1	0	10
1/2/2019	7:30 PM	---	---	---	---	---	0	---	0	0	---	---	---	---	30.105	0	0	---	---	67.6	23	28.5	63	0	1	0	10
1/2/2019	7:40 PM	---	---	---	---	---	0	---	0	0	---	---	---	---	30.094	0	0	---	---	67.4	23	28.3	62.7	0	1	0	10
1/2/2019	7:50 PM	---	---	---	---	---	0	---	0	0	---	---	---	---	30.089	0	0	---	---	67.4	23	28.3	62.7	0	1	0	10
1/2/2019	8:00 PM	---	---	---	---	---	0	---	0	0	---	---	---	---	30.084	0	0	---	---	67.2	23	28.1	62.4	0	1	0	10
1/2/2019	8:10 PM	---	---	---	---	---	0	---	0	0	---	---	---	---	30.072	0	0	---	---	67.2	23	28.1	62.4	0	1	0	10
1/2/2019	8:20 PM	---	---	---	---	---	0	---	0	0	---	---	---	---	30.066	0	0	---	---	67.4	23	28.3	62.7	0	1	0	10
1/2/2019	8:30 PM	---	---	---	---	---	0	---	0	0	---	---	---	---	30.06	0	0	---	---	67.2	23	28.1	62.4	0	1	0	10
1/2/2019	8:40 PM	---	---	---	---	---	0	---	0	0	---	---	---	---	30.057	0	0	---	---	67.2	23	28.1	62.4	0	1	0	10
1/2/2019	8:50 PM	---	---	---	---	---	0	---	0	0	---	---	---	---	30.052	0	0	---	---	67.1	23	28	62.3	0	1	0	10

On-Site Meteorological Data

Date	Time	Temp Out	Hi Temp	Low Temp	Out Hum	Dew Pt.	Wind Speed	Wind Dir	Wind Run	Hi Speed	Hi Dir	Wind Chill	Heat Index	THW Index	Bar	Rain	Rain Rate	Heat D-D	Cool D-D	In Temp	In Hum	In Dew	In Heat	Wind Samp	Wind Tx	ISS Recept	Arc. Int.
1/2/2019	9:00 PM	---	---	---	---	---	0	---	0	0	---	---	---	---	30.051	0	0	---	---	67.1	23	28	62.3	0	1	0	10
1/2/2019	9:10 PM	---	---	---	---	---	0	---	0	0	---	---	---	---	30.044	0	0	---	---	67.2	23	28.1	62.4	0	1	0	10
1/2/2019	9:20 PM	---	---	---	---	---	0	---	0	0	---	---	---	---	30.046	0	0	---	---	67.1	23	28	62.3	0	1	0	10
1/2/2019	9:30 PM	---	---	---	---	---	0	---	0	0	---	---	---	---	30.038	0	0	---	---	67.1	23	28	62.3	0	1	0	10
1/2/2019	9:40 PM	---	---	---	---	---	0	---	0	0	---	---	---	---	30.037	0	0	---	---	67.1	23	28	62.3	0	1	0	10
1/2/2019	9:50 PM	---	---	---	---	---	0	---	0	0	---	---	---	---	30.026	0	0	---	---	67.1	23	28	62.3	0	1	0	10
1/2/2019	10:00 PM	---	---	---	---	---	0	---	0	0	---	---	---	---	30.022	0	0	---	---	67.1	23	28	62.3	0	1	0	10
1/2/2019	10:10 PM	---	---	---	---	---	0	---	0	0	---	---	---	---	30.01	0	0	---	---	66.9	23	27.9	62	0	1	0	10
1/2/2019	10:20 PM	---	---	---	---	---	0	---	0	0	---	---	---	---	30.009	0	0	---	---	67.1	23	28	62.3	0	1	0	10
1/2/2019	10:30 PM	---	---	---	---	---	0	---	0	0	---	---	---	---	30.002	0	0	---	---	67.2	23	28.1	62.4	0	1	0	10
1/2/2019	10:40 PM	---	---	---	---	---	0	---	0	0	---	---	---	---	29.989	0	0	---	---	67.7	23	28.5	63.1	0	1	0	10
1/2/2019	10:50 PM	---	---	---	---	---	0	---	0	0	---	---	---	---	29.989	0	0	---	---	67.9	23	28.7	63.4	0	1	0	10
1/2/2019	11:00 PM	---	---	---	---	---	0	---	0	0	---	---	---	---	29.971	0	0	---	---	68.2	23	29	63.7	0	1	0	10
1/2/2019	11:10 PM	---	---	---	---	---	0	---	0	0	---	---	---	---	29.968	0	0	---	---	68.6	23	29.3	64.2	0	1	0	10
1/2/2019	11:20 PM	---	---	---	---	---	0	---	0	0	---	---	---	---	29.947	0	0	---	---	67.9	23	28.7	63.4	0	1	0	10
1/2/2019	11:30 PM	---	---	---	---	---	0	---	0	0	---	---	---	---	29.942	0	0	---	---	67.6	23	28.5	63	0	1	0	10
1/2/2019	11:40 PM	---	---	---	---	---	0	---	0	0	---	---	---	---	29.939	0	0	---	---	67.6	23	28.5	63	0	1	0	10
1/2/2019	11:50 PM	---	---	---	---	---	0	---	0	0	---	---	---	---	29.927	0	0	---	---	67.9	23	28.7	63.4	0	1	0	10
1/3/2019	12:00 AM	---	---	---	---	---	0	---	0	0	---	---	---	---	29.931	0	0	---	---	68.1	23	28.9	63.6	0	1	0	10
1/3/2019	12:10 AM	---	---	---	---	---	0	---	0	0	---	---	---	---	29.929	0	0	---	---	67.2	23	28.1	62.4	0	1	0	10
1/3/2019	12:20 AM	---	---	---	---	---	0	---	0	0	---	---	---	---	29.925	0	0	---	---	66.9	23	27.9	62	0	1	0	10
1/3/2019	12:30 AM	---	---	---	---	---	0	---	0	0	---	---	---	---	29.923	0	0	---	---	67.1	24	29.1	62.4	0	1	0	10
1/3/2019	12:40 AM	---	---	---	---	---	0	---	0	0	---	---	---	---	29.921	0	0	---	---	67.4	24	29.3	62.8	0	1	0	10
1/3/2019	12:50 AM	---	---	---	---	---	0	---	0	0	---	---	---	---	29.913	0	0	---	---	67.6	23	28.5	63	0	1	0	10
1/3/2019	1:00 AM	---	---	---	---	---	0	---	0	0	---	---	---	---	29.904	0	0	---	---	66.9	23	27.9	62	0	1	0	10
1/3/2019	1:10 AM	---	---	---	---	---	0	---	0	0	---	---	---	---	29.904	0	0	---	---	66.7	23	27.7	61.8	0	1	0	10
1/3/2019	1:20 AM	---	---	---	---	---	0	---	0	0	---	---	---	---	29.909	0	0	---	---	66.9	24	28.9	62.1	0	1	0	10
1/3/2019	1:30 AM	---	---	---	---	---	0	---	0	0	---	---	---	---	29.907	0	0	---	---	67.2	24	29.2	62.5	0	1	0	10
1/3/2019	1:40 AM	---	---	---	---	---	0	---	0	0	---	---	---	---	29.904	0	0	---	---	67.2	24	29.2	62.5	0	1	0	10
1/3/2019	1:50 AM	---	---	---	---	---	0	---	0	0	---	---	---	---	29.901	0	0	---	---	66.7	23	27.7	61.8	0	1	0	10
1/3/2019	2:00 AM	---	---	---	---	---	0	---	0	0	---	---	---	---	29.899	0	0	---	---	66.7	24	28.7	61.9	0	1	0	10
1/3/2019	2:10 AM	---	---	---	---	---	0	---	0	0	---	---	---	---	29.9	0	0	---	---	66.7	24	28.7	61.9	0	1	0	10
1/3/2019	2:20 AM	---	---	---	---	---	0	---	0	0	---	---	---	---	29.896	0	0	---	---	67.2	24	29.2	62.5	0	1	0	10
1/3/2019	2:30 AM	---	---	---	---	---	0	---	0	0	---	---	---	---	29.894	0	0	---	---	67.1	24	29.1	62.4	0	1	0	10
1/3/2019	2:40 AM	---	---	---	---	---	0	---	0	0	---	---	---	---	29.89	0	0	---	---	66.6	24	28.6	61.8	0	1	0	10
1/3/2019	2:50 AM	---	---	---	---	---	0	---	0	0	---	---	---	---	29.888	0	0	---	---	66.9	24	28.9	62.1	0	1	0	10
1/3/2019	3:00 AM	---	---	---	---	---	0	---	0	0	---	---	---	---	29.886	0	0	---	---	66.9	24	28.9	62.1	0	1	0	10
1/3/2019	3:10 AM	---	---	---	---	---	0	---	0	0	---	---	---	---	29.892	0	0	---	---	67.4	24	29.3	62.8	0	1	0	10
1/3/2019	3:20 AM	---	---	---	---	---	0	---	0	0	---	---	---	---	29.89	0	0	---	---	66.9	24	28.9	62.1	0	1	0	10
1/3/2019	3:30 AM	---	---	---	---	---	0	---	0	0	---	---	---	---	29.895	0	0	---	---	66.6	24	28.6	61.8	0	1	0	10
1/3/2019	3:40 AM	---	---	---	---	---	0	---	0	0	---	---	---	---	29.903	0	0	---	---	66.7	24	28.7	61.9	0	1	0	10
1/3/2019	3:50 AM	---	---	---	---	---	0	---	0	0	---	---	---	---	29.909	0	0	---	---	67.1	24	29.1	62.4	0	1	0	10
1/3/2019	4:00 AM	---	---	---	---	---	0	---	0	0	---	---	---	---	29.915	0	0	---	---	67.2	24	29.2	62.5	0	1	0	10
1/3/2019	4:10 AM	---	---	---	---	---	0	---	0	0	---	---	---	---	29.925	0	0	---	---	66.7	24	28.7	61.9	0	1	0	10
1/3/2019	4:20 AM	---	---	---	---	---	0	---	0	0	---	---	---	---	29.934	0	0	---	---	66.6	24	28.6	61.8	0	1	0	10
1/3/2019	4:30 AM	---	---	---	---	---	0	---	0	0	---	---	---	---	29.932	0	0	---	---	66.7	24	28.7	61.9	0	1	0	10
1/3/2019	4:40 AM	---	---	---	---	---	0	---	0	0	---	---	---	---	29.934	0	0	---	---	67.1	24	29.1	62.4	0	1	0	10
1/3/2019	4:50 AM	---	---	---	---	---	0	---	0	0	---	---	---	---	29.937	0	0	---	---	67.2	24	29.2	62.5	0	1	0	10
1/3/2019	5:00 AM	---	---	---	---	---	0	---	0	0	---	---	---	---	29.946	0	0	---	---	66.4	24	28.5	61.6	0	1	0	10
1/3/2019	5:10 AM	---	---	---	---	---	0	---	0	0	---	---	---	---	29.95	0	0	---	---	66.6	24	28.6	61.8	0	1	0	10
1/3/2019	5:20 AM	---	---	---	---	---	0	---	0	0	---	---	---	---	29.956	0	0	---	---	66.7	24	28.7	61.9	0	1	0	10
1/3/2019	5:30 AM	---	---	---	---	---	0	---	0	0	---	---	---	---	29.964	0	0	---	---	67.1	24	29.1	62.4	0	1	0	10
1/3/2019	5:40 AM	---	---	---	---	---	0	---	0	0	---	---	---	---	29.96	0	0	---	---	66.9	24	28.9	62.1	0	1	0	10
1/3/2019	5:50 AM	---	---	---	---	---	0	---	0	0	---	---	---	---	29.967	0	0	---	---	66.4	24	28.5	61.6	0	1	0	10
1/3/2019	6:00 AM	---	---	---	---	---	0	---	0	0	---	---	---	---	29.971	0	0	---	---	66.7	24	28.7	61.9	0	1	0	10
1/3/2019	6:10 AM	---	---	---	---	---	0	---	0	0	---	---	---	---	29.973	0	0	---	---	67.1	24	29.1	62.4	0	1	0	10
1/3/2019	6:20 AM	---	---	---	---	---	0	---	0	0	---	---	---	---	29.979	0	0	---	---	67.2	24	29.2	62.5	0	1	0	10
1/3/2019	6:30 AM	---	---	---	---	---	0	---	0	0	---	---	---	---	29.985	0	0	---	---	67.2	24	29.2	62.5	0	1	0	10
1/3/2019	6:40 AM	---	---	---	---	---	0	---	0	0	---	---	---	---	29.991	0	0	---	---	67.4	24	29.3	62.8	0	1	0	10
1/3/2019	6:50 AM	---	---	---	---	---	0	---	0	0	---	---	---	---	29.989	0	0	---	---	67.9	24	29.7	63.5	0	1	0	10
1/3/2019	7:00 AM	---	---	---	---	---	0	---	0	0	---	---	---	---	30.001	0	0	---	---	67.7	23	28.5	63.1	0	1	0	10
1/3/2019	7:10 AM	---	---	---	---	---	0	---	0	0	---	---	---	---	30.006	0	0	---	---	67.4	23	28.3	62.7	0	1	0	10
1/3/2019	7:20 AM	---	---	---	---	---	0	---	0	0	---	---	---	---	30.008	0	0	---	---	67.4	23	28.3	62.7	0	1	0	10

On-Site Meteorological Data

Date	Time	Temp Out	Hi Temp	Low Temp	Out Hum	Dew Pt.	Wind Speed	Wind Dir	Wind Run	Hi Speed	Hi Dir	Wind Chill	Heat Index	THW Index	Bar	Rain	Rain Rate	Heat D-D	Cool D-D	In Temp	In Hum	In Dew	In Heat	Wind Samp	Wind Tx	ISS Recept	Arc. Int.
1/3/2019	7:30 AM	---	---	---	---	---	0	---	0	0	---	---	---	---	30.017	0	0	---	---	68.1	24	29.9	63.8	0	1	0	10
1/3/2019	7:40 AM	---	---	---	---	---	0	---	0	0	---	---	---	---	30.025	0	0	---	---	69.1	23	29.7	64.7	0	1	0	10
1/3/2019	7:50 AM	---	---	---	---	---	0	---	0	0	---	---	---	---	30.026	0	0	---	---	69.3	23	29.9	64.9	0	1	0	10
1/3/2019	8:00 AM	---	---	---	---	---	0	---	0	0	---	---	---	---	30.033	0	0	---	---	69.3	23	29.9	64.9	0	1	0	10
1/3/2019	8:10 AM	---	---	---	---	---	0	---	0	0	---	---	---	---	30.04	0	0	---	---	69.1	23	29.7	64.7	0	1	0	10
1/3/2019	8:20 AM	---	---	---	---	---	0	---	0	0	---	---	---	---	30.047	0	0	---	---	69.1	24	30.8	64.8	0	1	0	10
1/3/2019	8:30 AM	---	---	---	---	---	0	---	0	0	---	---	---	---	30.05	0	0	---	---	69.1	23	29.7	64.7	0	1	0	10
1/3/2019	8:40 AM	---	---	---	---	---	0	---	0	0	---	---	---	---	30.052	0	0	---	---	68.8	23	29.5	64.4	0	1	0	10
1/3/2019	8:50 AM	---	---	---	---	---	0	---	0	0	---	---	---	---	30.053	0	0	---	---	68.6	23	29.3	64.2	0	1	0	10
1/3/2019	9:00 AM	---	---	---	---	---	0	---	0	0	---	---	---	---	30.065	0	0	---	---	68.4	23	29.1	64	0	1	0	10
1/3/2019	9:10 AM	---	---	---	---	---	0	---	0	0	---	---	---	---	30.065	0	0	---	---	68.4	23	29.1	64	0	1	0	10
1/3/2019	9:20 AM	---	---	---	---	---	0	---	0	0	---	---	---	---	30.062	0	0	---	---	68.4	23	29.1	64	0	1	0	10
1/3/2019	9:30 AM	---	---	---	---	---	0	---	0	0	---	---	---	---	30.062	0	0	---	---	68.2	23	29	63.7	0	1	0	10
1/3/2019	9:40 AM	---	---	---	---	---	0	---	0	0	---	---	---	---	30.07	0	0	---	---	68.2	23	29	63.7	0	1	0	10
1/3/2019	9:50 AM	---	---	---	---	---	0	---	0	0	---	---	---	---	30.071	0	0	---	---	68.1	23	28.9	63.6	0	1	0	10
1/3/2019	10:00 AM	---	---	---	---	---	0	---	0	0	---	---	---	---	30.068	0	0	---	---	68.2	23	29	63.7	0	1	0	10
1/3/2019	10:10 AM	---	---	---	---	---	0	---	0	0	---	---	---	---	30.07	0	0	---	---	68.1	23	28.9	63.6	0	1	0	10
1/3/2019	10:20 AM	---	---	---	---	---	0	---	0	0	---	---	---	---	30.067	0	0	---	---	68.1	23	28.9	63.6	0	1	0	10
1/3/2019	10:30 AM	---	---	---	---	---	0	---	0	0	---	---	---	---	30.064	0	0	---	---	68.2	23	29	63.7	0	1	0	10
1/3/2019	10:40 AM	---	---	---	---	---	0	---	0	0	---	---	---	---	30.059	0	0	---	---	68.2	23	29	63.7	0	1	0	10
1/3/2019	10:50 AM	33.8	33.8	33.8	84	29.5	14	W	2.33	19	W	24.3	33.5	24	30.052	0	0	0.217	0	68.2	23	29	63.7	38	1	16.7	10
1/3/2019	11:00 AM	33.8	33.8	33.8	84	29.5	14	W	2.33	16	W	24.3	33.5	24	30.052	0	0	0.217	0	69.1	22	28.6	64.6	14	1	6.1	10
1/3/2019	11:10 AM	33.7	33.7	33.7	84	29.4	15	WSW	2.5	22	W	23.8	33.4	23.5	30.047	0	0	0.217	0	68.4	23	29.1	64	74	1	32.5	10
1/3/2019	11:20 AM	33.7	33.7	33.6	84	29.4	14	WSW	2.33	22	WSW	24.1	33.4	23.8	30.044	0	0	0.217	0	68.2	23	29	63.7	83	1	36.4	10
1/3/2019	11:30 AM	33.7	33.7	33.6	84	29.4	11	WSW	1.83	18	W	25.4	33.4	25.1	30.043	0	0	0.217	0	68.2	23	29	63.7	68	1	29.8	10
1/3/2019	11:40 AM	33.6	33.7	33.6	83	29	15	WSW	2.5	19	W	23.6	33.3	23.3	30.038	0	0	0.218	0	68.2	23	29	63.7	64	1	28.1	10
1/3/2019	11:50 AM	33.5	33.6	33.5	83	28.9	14	WSW	2.33	20	W	23.9	33.2	23.6	30.035	0	0	0.219	0	68.2	23	29	63.7	71	1	31.1	10
1/3/2019	12:00 PM	33.5	33.5	33.5	83	28.9	14	WSW	2.33	21	W	23.9	33.2	23.6	30.032	0	0	0.219	0	68.2	23	29	63.7	64	1	28.1	10
1/3/2019	12:10 PM	33.6	33.6	33.5	83	29	10	SW	1.67	15	WSW	25.7	33.3	25.4	30.03	0	0	0.218	0	68.4	22	28	63.8	68	1	29.8	10
1/3/2019	12:20 PM	33.7	33.7	33.7	83	29.1	9	WSW	1.5	14	W	26.3	33.4	26	30.026	0	0	0.217	0	68.4	22	28	63.8	73	1	32	10
1/3/2019	12:30 PM	33.8	33.8	33.7	84	29.5	10	WSW	1.67	12	SW	26	33.5	25.7	30.028	0	0	0.217	0	68.6	22	28.2	64.1	74	1	32.5	10
1/3/2019	12:40 PM	33.7	33.8	33.7	84	29.4	9	SW	1.5	13	SW	26.3	33.4	26	30.016	0	0	0.217	0	68.6	22	28.2	64.1	65	1	28.5	10
1/3/2019	12:50 PM	33.6	33.7	33.6	84	29.3	10	SW	1.67	15	SW	25.7	33.3	25.4	30.009	0	0	0.218	0	68.6	22	28.2	64.1	88	1	38.6	10
1/3/2019	1:00 PM	33.5	33.6	33.5	84	29.2	10	SW	1.67	14	SSW	25.6	33.2	25.3	30.008	0	0	0.219	0	68.8	22	28.4	64.3	81	1	35.5	10
1/3/2019	1:10 PM	33.5	33.5	33.5	84	29.2	12	SW	2	14	SW	24.7	33.2	24.4	30.008	0	0	0.219	0	69.8	22	29.2	65.4	16	1	7	10
1/3/2019	1:20 PM	---	---	---	---	---	0	---	0	0	---	---	---	---	30.011	0	0	---	---	69.6	22	29	65.2	0	1	0	10
1/3/2019	1:30 PM	---	---	---	---	---	0	---	0	0	---	---	---	---	30.014	0	0	---	---	69.6	22	29	65.2	0	1	0	10
1/3/2019	1:40 PM	---	---	---	---	---	0	---	0	0	---	---	---	---	30.015	0	0	---	---	69.4	22	28.9	65	0	1	0	10
1/3/2019	1:50 PM	---	---	---	---	---	0	---	0	0	---	---	---	---	30.012	0	0	---	---	69.6	22	29	65.2	0	1	0	10
1/3/2019	2:00 PM	---	---	---	---	---	0	---	0	0	---	---	---	---	30.012	0	0	---	---	69.4	22	28.9	65	0	1	0	10
1/3/2019	2:10 PM	---	---	---	---	---	0	---	0	0	---	---	---	---	30.014	0	0	---	---	69.6	22	29	65.2	0	1	0	10
1/3/2019	2:20 PM	---	---	---	---	---	0	---	0	0	---	---	---	---	30.015	0	0	---	---	69.6	22	29	65.2	0	1	0	10
1/3/2019	2:30 PM	---	---	---	---	---	0	---	0	0	---	---	---	---	30.016	0	0	---	---	69.6	21	27.9	65.1	0	1	0	10
1/3/2019	2:40 PM	33.9	33.9	33.9	83	29.3	25	W	4.17	32	W	21.2	33.6	20.9	30.014	0	0	0.216	0	69.8	21	28.1	65.3	13	1	5.7	10
1/3/2019	2:50 PM	34	34	33.9	82	29.1	17	WSW	2.83	22	WSW	23.5	33.6	23.1	30.017	0	0	0.215	0	69.4	21	27.7	64.9	72	1	31.6	10
1/3/2019	3:00 PM	33.9	34	33.9	81	28.7	21	W	3.5	27	WSW	22.2	33.5	21.8	30.019	0	0	0.216	0	69.4	21	27.7	64.9	51	1	22.4	10
1/3/2019	3:10 PM	33.8	33.9	33.8	81	28.6	18	W	3	20	W	22.9	33.4	22.5	30.025	0	0	0.217	0	70.1	21	28.3	65.7	14	1	6.1	10
1/3/2019	3:20 PM	33.8	33.8	33.8	80	28.3	16	W	2.67	23	WSW	23.6	33.4	23.2	30.03	0	0	0.217	0	69.4	21	27.7	64.9	66	1	28.9	10
1/3/2019	3:30 PM	33.8	33.9	33.8	80	28.3	13	WSW	2.17	18	W	24.6	33.4	24.2	30.027	0	0	0.217	0	69.1	21	27.5	64.5	78	1	34.2	10
1/3/2019	3:40 PM	33.8	33.9	33.8	80	28.3	14	W	2.33	19	WSW	24.3	33.4	23.9	30.03	0	0	0.217	0	68.8	21	27.2	64.2	58	1	25.4	10
1/3/2019	3:50 PM	33.7	33.8	33.7	80	28.2	13	WSW	2.17	19	WSW	24.5	33.3	24.1	30.03	0	0	0.217	0	69.1	21	27.5	64.5	35	1	15.4	10
1/3/2019	4:00 PM	33.7	33.7	33.7	80	28.2	13	WSW	2.17	19	WSW	24.5	33.3	24.1	30.032	0	0	0.217	0	68.8	21	27.2	64.2	84	1	36.8	10
1/3/2019	4:10 PM	33.6	33.7	33.6	80	28.1	13	WSW	2.17	20	WSW	24.4	33.2	24	30.026	0	0	0.218	0	68.6	21	27.1	63.9	91	1	39.9	10
1/3/2019	4:20 PM	33.6	33.6	33.6	80	28.1	12	WSW	2	19	WSW	24.8	33.2	24.4	30.029	0	0	0.218	0	68.6	21	27.1	63.9	91	1	39.9	10
1/3/2019	4:30 PM	33.6	33.6	33.6	80	28.1	10	WSW	1.67	14	WSW	25.7	33.2	25.3	30.028	0	0	0.218	0	68.4	21	26.9	63.7	82	1	36	10
1/3/2019	4:40 PM	33.6	33.6	33.6	80	28.1	9	WSW	1.5	13	WSW	26.2	33.2	25.8	30.026	0	0	0.218	0	68.4	21	26.9	63.7	71	1	31.1	10
1/3/2019	4:50 PM	33.5	33.6	33.5	80	28	10	WSW	1.67	14	WSW	25.6	33.2	25.3	30.029	0	0	0.219	0	68.4	21	26.9	63.7	83	1	36.4	10
1/3/2019	5:00 PM	33.5	33.5	33.5	80	28	9	WSW	1.5	12	SW	26.1	33.2	25.8	30.031	0	0	0.219	0	68.4	21	26.9	63.7	78	1	34.2	10
1/3/2019	5:10 PM	33.5	33.5	33.4	81	28.3	6	WSW	1	10	W	28	33.2	27.7	30.029	0	0	0.219	0	68.4	21	26.9	63.7	71	1	31.1	10
1/3/2019	5:20 PM	33.5	33.5	33.5	81	28.3	8	WSW	1.33	11	WSW	26.7	33.2	26.4	30.034	0	0	0.219	0	68.4	21	26.9	63.7	77	1	33.8	10
1/3/2019	5:30 PM	33.5	33.5	33.5	81	28.3	7	SW	1.17	9	SW	27.3	33.2	27	30.034	0	0	0.219	0	68.2	21	26.7	63.5	76	1	33.3	10
1/3/2019	5:40 PM	33.5	33.5	33.5	81	28.3	6	SW	1	9	SW	28	33.2	27.7	30.034	0	0	0.219	0	68.4	21	26.9	63.7	74	1	32.5	10
1/3/2019	5:50 PM	33.5	33.5	33.5	81	28.3	8	SW	1.33	11	WSW	26.7	33.2	26.4	30.041	0	0	0.219	0	68.4	21	26.9	63.7	76	1	33.3	10

On-Site Meteorological Data

Date	Time	Temp Out	Hi Temp	Low Temp	Out Hum	Dew Pt.	Wind Speed	Wind Dir	Wind Run	Hi Speed	Hi Dir	Wind Chill	Heat Index	THW Index	Bar	Rain	Rain Rate	Heat D-D	Cool D-D	In Temp	In Hum	In Dew	In Heat	Wind Samp	Wind Tx	ISS Recept	Arc. Int.
1/3/2019	6:00 PM	33.5	33.5	33.5	81	28.3	7	SW	1.17	11	SW	27.3	33.2	27	30.045	0	0	0.219	0	68.6	21	27.1	63.9	68	1	29.8	10
1/3/2019	6:10 PM	33.6	33.6	33.5	81	28.4	4	SSW	0.67	7	SSW	29.9	33.3	29.6	30.041	0	0	0.218	0	68.6	21	27.1	63.9	81	1	35.5	10
1/3/2019	6:20 PM	33.5	33.6	33.5	81	28.3	3	SSW	0.5	6	SSW	31	33.2	30.7	30.041	0	0	0.219	0	68.6	21	27.1	63.9	73	1	32	10
1/3/2019	6:30 PM	33.5	33.6	33.5	81	28.3	3	S	0.5	6	S	31	33.2	30.7	30.041	0	0	0.219	0	68.6	21	27.1	63.9	78	1	34.2	10
1/3/2019	6:40 PM	33.5	33.6	33.5	81	28.3	4	S	0.67	7	S	29.8	33.2	29.5	30.039	0	0	0.219	0	68.8	21	27.2	64.2	78	1	34.2	10
1/3/2019	6:50 PM	33.5	33.6	33.5	81	28.3	4	S	0.67	6	SSE	29.8	33.2	29.5	30.034	0	0	0.219	0	68.8	21	27.2	64.2	73	1	32	10
1/3/2019	7:00 PM	33.5	33.6	33.5	82	28.6	5	SSE	0.83	6	SSE	28.8	33.2	28.5	30.037	0	0	0.219	0	68.8	21	27.2	64.2	77	1	33.8	10
1/3/2019	7:10 PM	33.6	33.6	33.5	82	28.7	4	S	0.67	6	SSE	29.9	33.3	29.6	30.036	0	0	0.218	0	68.9	21	27.3	64.3	80	1	35.1	10
1/3/2019	7:20 PM	33.6	33.6	33.6	82	28.7	6	S	1	8	SSE	28.1	33.3	27.8	30.027	0	0	0.218	0	68.9	21	27.3	64.3	81	1	35.5	10
1/3/2019	7:30 PM	33.7	33.7	33.6	82	28.8	6	SSE	1	10	SSE	28.3	33.4	28	30.025	0	0	0.217	0	68.9	21	27.3	64.3	96	1	42.1	10
1/3/2019	7:40 PM	33.7	33.7	33.7	82	28.8	7	SSE	1.17	9	SSE	27.5	33.4	27.2	30.023	0	0	0.217	0	68.9	21	27.3	64.3	78	1	34.2	10
1/3/2019	7:50 PM	33.7	33.7	33.7	83	29.1	6	SSE	1	8	SSE	28.3	33.4	28	30.02	0	0	0.217	0	68.9	21	27.3	64.3	83	1	36.4	10
1/3/2019	8:00 PM	34	34	33.7	84	29.7	7	S	1.17	12	SSW	27.9	33.7	27.6	30.022	0	0	0.215	0	68.9	21	27.3	64.3	76	1	33.3	10
1/3/2019	8:10 PM	34.4	34.4	34	85	30.4	9	SSW	1.5	12	SSW	27.2	34.1	26.9	30.025	0	0	0.212	0	69.1	21	27.5	64.5	89	1	39	10
1/3/2019	8:20 PM	34.8	34.8	34.4	85	30.8	11	SSW	1.83	19	SSW	26.7	34.6	26.5	30.022	0	0	0.21	0	69.1	21	27.5	64.5	90	1	39.5	10
1/3/2019	8:30 PM	35.1	35.1	34.9	85	31	13	SW	2.17	23	SW	26.3	34.9	26.1	30.026	0	0	0.208	0	69.1	21	27.5	64.5	81	1	35.5	10
1/3/2019	8:40 PM	35.1	35.1	35.1	85	31	14	SW	2.33	20	SW	25.9	34.9	25.7	30.025	0	0	0.208	0	69.1	21	27.5	64.5	71	1	31.1	10
1/3/2019	8:50 PM	---	---	---	---	---	0	---	0	0	---	---	---	---	30.014	0	0	---	---	70.3	20	27.3	65.9	0	1	0	10
1/3/2019	9:00 PM	---	---	---	---	---	0	---	0	0	---	---	---	---	30.011	0	0	---	---	69.4	20	26.6	64.8	0	1	0	10
1/3/2019	9:10 PM	---	---	---	---	---	0	---	0	0	---	---	---	---	30.008	0	0	---	---	69.4	20	26.6	64.8	0	1	0	10
1/3/2019	9:20 PM	---	---	---	---	---	0	---	0	0	---	---	---	---	30.009	0	0	---	---	69.4	20	26.6	64.8	0	1	0	10
1/3/2019	9:30 PM	---	---	---	---	---	0	---	0	0	---	---	---	---	30.008	0	0	---	---	69.4	20	26.6	64.8	0	1	0	10
1/3/2019	9:40 PM	---	---	---	---	---	0	---	0	0	---	---	---	---	29.998	0	0	---	---	69.8	20	26.9	65.3	0	1	0	10
1/3/2019	9:50 PM	---	---	---	---	---	0	---	0	0	---	---	---	---	29.998	0	0	---	---	69.4	20	26.6	64.8	0	1	0	10
1/3/2019	10:00 PM	---	---	---	---	---	0	---	0	0	---	---	---	---	29.999	0	0	---	---	69.6	20	26.7	65	0	1	0	10
1/3/2019	10:10 PM	---	---	---	---	---	0	---	0	0	---	---	---	---	29.995	0	0	---	---	69.4	20	26.6	64.8	0	1	0	10
1/3/2019	10:20 PM	---	---	---	---	---	0	---	0	0	---	---	---	---	29.998	0	0	---	---	69.6	20	26.7	65	0	1	0	10
1/3/2019	10:30 PM	---	---	---	---	---	0	---	0	0	---	---	---	---	29.996	0	0	---	---	69.8	20	26.9	65.3	0	1	0	10
1/3/2019	10:40 PM	---	---	---	---	---	0	---	0	0	---	---	---	---	29.992	0	0	---	---	69.6	20	26.7	65	0	1	0	10
1/3/2019	10:50 PM	---	---	---	---	---	0	---	0	0	---	---	---	---	29.987	0	0	---	---	69.8	20	26.9	65.3	0	1	0	10
1/3/2019	11:00 PM	---	---	---	---	---	0	---	0	0	---	---	---	---	29.981	0	0	---	---	69.6	20	26.7	65	0	1	0	10
1/3/2019	11:10 PM	---	---	---	---	---	0	---	0	0	---	---	---	---	29.966	0	0	---	---	69.8	20	26.9	65.3	0	1	0	10
1/3/2019	11:20 PM	---	---	---	---	---	0	---	0	0	---	---	---	---	29.964	0	0	---	---	69.6	20	26.7	65	0	1	0	10
1/3/2019	11:30 PM	---	---	---	---	---	0	---	0	0	---	---	---	---	29.963	0	0	---	---	69.4	20	26.6	64.8	0	1	0	10
1/3/2019	11:40 PM	---	---	---	---	---	0	---	0	0	---	---	---	---	29.967	0	0	---	---	68.8	20	26.1	64.1	0	1	0	10
1/3/2019	11:50 PM	---	---	---	---	---	0	---	0	0	---	---	---	---	29.967	0	0	---	---	68.2	20	25.6	63.3	0	1	0	10
1/4/2019	12:00 AM	---	---	---	---	---	0	---	0	0	---	---	---	---	29.969	0	0	---	---	68.6	20	25.9	63.8	0	1	0	10
1/4/2019	12:10 AM	---	---	---	---	---	0	---	0	0	---	---	---	---	29.973	0	0	---	---	68.6	20	25.9	63.8	0	1	0	10
1/4/2019	12:20 AM	---	---	---	---	---	0	---	0	0	---	---	---	---	29.986	0	0	---	---	68.1	20	25.5	63.2	0	1	0	10
1/4/2019	12:30 AM	---	---	---	---	---	0	---	0	0	---	---	---	---	29.981	0	0	---	---	67.9	20	25.3	63	0	1	0	10
1/4/2019	12:40 AM	---	---	---	---	---	0	---	0	0	---	---	---	---	29.972	0	0	---	---	67.7	20	25.1	62.7	0	1	0	10
1/4/2019	12:50 AM	---	---	---	---	---	0	---	0	0	---	---	---	---	29.963	0	0	---	---	68.1	20	25.5	63.2	0	1	0	10
1/4/2019	1:00 AM	---	---	---	---	---	0	---	0	0	---	---	---	---	29.965	0	0	---	---	67.9	20	25.3	63	0	1	0	10
1/4/2019	1:10 AM	---	---	---	---	---	0	---	0	0	---	---	---	---	29.969	0	0	---	---	67.6	20	25.1	62.6	0	1	0	10
1/4/2019	1:20 AM	---	---	---	---	---	0	---	0	0	---	---	---	---	29.971	0	0	---	---	67.7	20	25.1	62.7	0	1	0	10
1/4/2019	1:30 AM	---	---	---	---	---	0	---	0	0	---	---	---	---	29.978	0	0	---	---	67.9	20	25.3	63	0	1	0	10
1/4/2019	1:40 AM	---	---	---	---	---	0	---	0	0	---	---	---	---	29.978	0	0	---	---	67.9	20	25.3	63	0	1	0	10
1/4/2019	1:50 AM	---	---	---	---	---	0	---	0	0	---	---	---	---	29.97	0	0	---	---	67.7	20	25.1	62.7	0	1	0	10
1/4/2019	2:00 AM	---	---	---	---	---	0	---	0	0	---	---	---	---	29.967	0	0	---	---	67.9	20	25.3	63	0	1	0	10
1/4/2019	2:10 AM	---	---	---	---	---	0	---	0	0	---	---	---	---	29.979	0	0	---	---	67.9	20	25.3	63	0	1	0	10
1/4/2019	2:20 AM	---	---	---	---	---	0	---	0	0	---	---	---	---	29.977	0	0	---	---	67.6	20	25.1	62.6	0	1	0	10
1/4/2019	2:30 AM	---	---	---	---	---	0	---	0	0	---	---	---	---	29.973	0	0	---	---	67.6	20	25.1	62.6	0	1	0	10
1/4/2019	2:40 AM	---	---	---	---	---	0	---	0	0	---	---	---	---	29.964	0	0	---	---	67.6	20	25.1	62.6	0	1	0	10
1/4/2019	2:50 AM	---	---	---	---	---	0	---	0	0	---	---	---	---	29.957	0	0	---	---	67.7	20	25.1	62.7	0	1	0	10
1/4/2019	3:00 AM	---	---	---	---	---	0	---	0	0	---	---	---	---	29.955	0	0	---	---	67.4	20	24.9	62.4	0	1	0	10
1/4/2019	3:10 AM	---	---	---	---	---	0	---	0	0	---	---	---	---	29.954	0	0	---	---	67.6	20	25.1	62.6	0	1	0	10
1/4/2019	3:20 AM	---	---	---	---	---	0	---	0	0	---	---	---	---	29.941	0	0	---	---	68.1	20	25.5	63.2	0	1	0	10
1/4/2019	3:30 AM	---	---	---	---	---	0	---	0	0	---	---	---	---	29.935	0	0	---	---	67.6	20	25.1	62.6	0	1	0	10
1/4/2019	3:40 AM	---	---	---	---	---	0	---	0	0	---	---	---	---	29.935	0	0	---	---	67.4	20	24.9	62.4	0	1	0	10
1/4/2019	3:50 AM	---	---	---	---	---	0	---	0	0	---	---	---	---	29.926	0	0	---	---	67.4	20	24.9	62.4	0	1	0	10
1/4/2019	4:00 AM	---	---	---	---	---	0	---	0	0	---	---	---	---	29.928	0	0	---	---	67.6	20	25.1	62.6	0	1	0	10
1/4/2019	4:10 AM	---	---	---	---	---	0	---	0	0	---	---	---	---	29.91	0	0	---	---	67.9	20	25.3	63	0	1	0	10
1/4/2019	4:20 AM	---	---	---	---	---	0	---	0	0	---	---	---	---	29.907	0	0	---	---	67.9	20	25.3	63	0	1	0	10

On-Site Meteorological Data

Date	Time	Temp Out	Hi Temp	Low Temp	Out Hum	Dew Pt.	Wind Speed	Wind Dir	Wind Run	Hi Speed	Hi Dir	Wind Chill	Heat Index	THW Index	Bar	Rain	Rain Rate	Heat D-D	Cool D-D	In Temp	In Hum	In Dew	In Heat	Wind Samp	Wind Tx	ISS Recept	Arc. Int.
1/4/2019	4:30 AM	---	---	---	---	---	0	---	0	0	---	---	---	---	29.903	0	0	---	---	68.1	20	25.5	63.2	0	1	0	10
1/4/2019	4:40 AM	---	---	---	---	---	0	---	0	0	---	---	---	---	29.895	0	0	---	---	67.4	20	24.9	62.4	0	1	0	10
1/4/2019	4:50 AM	34.1	34.1	34.1	84	29.8	8	SSE	1.33	11	S	27.4	33.8	27.1	29.894	0	0	0.215	0	67.1	20	24.6	62	82	1	36	10
1/4/2019	5:00 AM	34.3	34.3	34.1	85	30.3	9	S	1.5	18	S	27.1	34	26.8	29.89	0	0	0.213	0	67.2	20	24.7	62.1	100	1	43.9	10
1/4/2019	5:10 AM	34.4	34.4	34.3	84	30.1	9	S	1.5	16	S	27.2	34.1	26.9	29.89	0	0	0.212	0	67.4	20	24.9	62.4	102	1	44.7	10
1/4/2019	5:20 AM	34.5	34.5	34.4	84	30.2	9	S	1.5	15	SSW	27.3	34.2	27	29.892	0	0	0.212	0	67.4	20	24.9	62.4	87	1	38.2	10
1/4/2019	5:30 AM	34.8	34.8	34.6	84	30.5	10	S	1.67	19	S	27.2	34.6	27	29.88	0	0	0.21	0	67.6	20	25.1	62.6	101	1	44.3	10
1/4/2019	5:40 AM	35.1	35.1	34.9	84	30.8	11	S	1.83	19	S	27.1	34.9	26.9	29.876	0	0	0.208	0	67.9	20	25.3	63	53	1	23.2	10
1/4/2019	5:50 AM	35.4	35.4	35.1	84	31	10	S	1.67	16	SSW	27.9	35.2	27.7	29.882	0	0	0.206	0	67.2	20	24.7	62.1	107	1	46.9	10
1/4/2019	6:00 AM	35.6	35.6	35.4	83	30.9	10	SSW	1.67	15	S	28.2	35.4	28	29.883	0	0	0.204	0	67.1	20	24.6	62	59	1	25.9	10
1/4/2019	6:10 AM	35.9	35.9	35.8	83	31.2	8	SSW	1.33	13	S	29.6	35.7	29.4	29.878	0	0	0.202	0	67.7	20	25.1	62.7	47	1	20.6	10
1/4/2019	6:20 AM	36	36	35.9	82	31	9	SSW	1.5	14	SW	29.2	35.7	28.9	29.884	0	0	0.201	0	67.9	20	25.3	63	96	1	42.1	10
1/4/2019	6:30 AM	36.3	36.3	36	82	31.3	9	SW	1.5	15	SW	29.5	36	29.2	29.892	0	0	0.199	0	67.9	20	25.3	63	91	1	39.9	10
1/4/2019	6:40 AM	36.5	36.5	36.3	81	31.2	7	WSW	1.17	10	WSW	30.9	36.2	30.6	29.901	0	0	0.198	0	67.7	20	25.1	62.7	103	1	45.2	10
1/4/2019	6:50 AM	36.4	36.5	36.4	81	31.1	8	WSW	1.33	11	WSW	30.2	36.1	29.9	29.882	0	0	0.199	0	67.9	20	25.3	63	104	1	45.6	10
1/4/2019	7:00 AM	36.4	36.4	36.4	81	31.1	9	WSW	1.5	12	WSW	29.7	36.1	29.4	29.892	0	0	0.199	0	68.2	20	25.6	63.3	104	1	45.6	10
1/4/2019	7:10 AM	36.4	36.4	36.4	81	31.1	8	WSW	1.33	13	SW	30.2	36.1	29.9	29.896	0	0	0.199	0	68.2	20	25.6	63.3	92	1	40.4	10
1/4/2019	7:20 AM	36.5	36.5	36.4	81	31.2	9	SW	1.5	13	SW	29.8	36.2	29.5	29.89	0	0	0.198	0	68.2	20	25.6	63.3	86	1	37.7	10
1/4/2019	7:30 AM	36.8	36.8	36.5	80	31.2	9	SW	1.5	14	SW	30.2	36.5	29.9	29.895	0	0	0.196	0	68.6	21	27.1	63.9	67	1	29.4	10
1/4/2019	7:40 AM	36.9	36.9	36.8	80	31.3	9	SW	1.5	14	SSW	30.3	36.6	30	29.894	0	0	0.195	0	68.9	21	27.3	64.3	91	1	39.9	10
1/4/2019	7:50 AM	36.9	37	36.9	79	31	8	SW	1.33	12	SW	30.8	36.6	30.5	29.893	0	0	0.195	0	69.1	21	27.5	64.5	62	1	27.2	10
1/4/2019	8:00 AM	37	37	36.9	79	31.1	8	SSW	1.33	14	SSW	30.9	36.7	30.6	29.897	0	0	0.194	0	69.1	21	27.5	64.5	68	1	29.8	10
1/4/2019	8:10 AM	36.9	37	36.9	79	31	6	S	1	9	S	32.1	36.6	31.8	29.898	0	0	0.195	0	69.3	21	27.7	64.8	55	1	24.1	10
1/4/2019	8:20 AM	36.9	36.9	36.9	79	31	6	S	1	9	S	32.1	36.6	31.8	29.899	0	0	0.195	0	69.3	22	28.8	64.8	61	1	26.8	10
1/4/2019	8:30 AM	36.9	36.9	36.9	79	31	7	S	1.17	10	SSW	31.4	36.6	31.1	29.905	0	0	0.195	0	70	21	28.2	65.6	32	1	14	10
1/4/2019	8:40 AM	37.1	37.1	37	79	31.2	7	S	1.17	12	S	31.6	36.8	31.3	29.904	0	0	0.194	0	69.3	21	27.7	64.8	75	1	32.9	10
1/4/2019	8:50 AM	37.3	37.3	37.1	79	31.4	8	S	1.33	13	S	31.3	37	31	29.906	0	0	0.192	0	68.9	21	27.3	64.3	75	1	32.9	10
1/4/2019	9:00 AM	37.5	37.5	37.3	79	31.6	7	SSW	1.17	12	S	32.1	37.2	31.8	29.908	0	0	0.191	0	68.8	21	27.2	64.2	71	1	31.1	10
1/4/2019	9:10 AM	37.7	37.7	37.4	78	31.5	9	SSW	1.5	16	SSW	31.3	37.4	31	29.91	0	0	0.19	0	68.6	21	27.1	63.9	75	1	32.9	10
1/4/2019	9:20 AM	38	38	37.8	78	31.7	10	SSW	1.67	18	SSW	31.2	37.7	30.9	29.912	0	0	0.188	0	68.4	21	26.9	63.7	78	1	34.2	10
1/4/2019	9:30 AM	38.2	38.2	38	77	31.6	10	SSW	1.67	21	S	31.4	37.8	31	29.914	0	0	0.186	0	68.4	21	26.9	63.7	92	1	40.4	10
1/4/2019	9:40 AM	38.5	38.5	38.3	77	31.9	11	SSW	1.83	24	SSW	31.4	38.1	31	29.916	0	0	0.184	0	68.4	21	26.9	63.7	87	1	38.2	10
1/4/2019	9:50 AM	38.8	38.8	38.5	76	31.9	14	SSW	2.33	24	SSW	30.6	38.4	30.2	29.909	0	0	0.182	0	68.6	21	27.1	63.9	91	1	39.9	10
1/4/2019	10:00 AM	38.9	38.9	38.8	76	32	14	SSW	2.33	25	SW	30.8	38.5	30.4	29.912	0	0	0.181	0	68.6	21	27.1	63.9	93	1	40.8	10
1/4/2019	10:10 AM	39.2	39.2	39	76	32.3	15	SSW	2.5	25	SSW	30.8	38.8	30.4	29.908	0	0	0.179	0	68.6	21	27.1	63.9	82	1	36	10
1/4/2019	10:20 AM	39.5	39.5	39.2	79	33.5	15	SSW	2.5	25	S	31.2	39.2	30.9	29.906	0	0	0.177	0	68.8	21	27.2	64.2	91	1	39.9	10
1/4/2019	10:30 AM	39.8	39.8	39.5	74	32.2	16	SSW	2.67	27	SSW	31.3	39.3	30.8	29.896	0	0	0.175	0	68.8	21	27.2	64.2	102	1	44.7	10
1/4/2019	10:40 AM	40.2	40.2	39.9	74	32.6	14	SSW	2.33	23	SSW	32.4	39.7	31.9	29.893	0	0	0.172	0	68.8	21	27.2	64.2	107	1	46.9	10
1/4/2019	10:50 AM	40.5	40.5	40.2	73	32.5	13	S	2.17	26	SSW	33.1	40	32.6	29.889	0	0	0.17	0	69.3	21	27.7	64.8	65	1	28.5	10
1/4/2019	11:00 AM	40.9	40.9	40.6	73	32.9	15	SSW	2.5	25	S	32.9	40.4	32.4	29.885	0	0	0.167	0	68.9	21	27.3	64.3	84	1	36.8	10
1/4/2019	11:10 AM	41.4	41.4	40.9	72	33	13	SSW	2.17	24	SSW	34.1	40.9	33.6	29.88	0	0	0.164	0	68.9	21	27.3	64.3	88	1	38.6	10
1/4/2019	11:20 AM	41.9	41.9	41.4	71	33.2	13	SSW	2.17	22	SW	34.7	41.3	34.1	29.873	0	0	0.16	0	68.9	21	27.3	64.3	83	1	36.4	10
1/4/2019	11:30 AM	42.1	42.1	41.9	71	33.4	15	SSW	2.5	24	S	34.2	41.5	33.6	29.872	0	0	0.159	0	69.3	21	27.7	64.8	24	1	10.5	10
1/4/2019	11:40 AM	43	43	42.6	69	33.5	14	SSW	2.33	22	SSW	35.6	42.4	35	29.866	0	0	0.153	0	69.3	21	27.7	64.8	69	1	30.3	10
1/4/2019	11:50 AM	43.5	43.5	43	68	33.6	14	SSW	2.33	22	SW	36.2	42.9	35.6	29.855	0	0	0.149	0	69.3	21	27.7	64.8	96	1	42.1	10
1/4/2019	12:00 PM	43.8	43.8	43.5	67	33.6	16	SW	2.67	27	SW	35.9	43.2	35.3	29.849	0	0	0.147	0	69.3	21	27.7	64.8	97	1	42.5	10
1/4/2019	12:10 PM	44.1	44.1	43.8	67	33.8	15	SW	2.5	26	SSW	36.5	43.5	35.9	29.832	0	0	0.145	0	69.4	21	27.7	64.9	96	1	42.1	10
1/4/2019	12:20 PM	44.6	44.6	44.2	66	33.9	18	SW	3	26	SSW	36.2	43.9	35.5	29.819	0	0	0.142	0	70	21	28.2	65.6	99	1	43.4	10
1/4/2019	12:30 PM	44.9	44.9	44.6	65	33.8	14	SW	2.33	22	SW	37.7	44.2	37	29.82	0	0	0.14	0	70.3	21	28.5	66	54	1	23.7	10
1/4/2019	12:40 PM	45.4	45.4	45	64	33.9	12	SSW	2	19	SSW	39	44.7	38.3	29.815	0	0	0.136	0	70.8	21	28.9	66.6	68	1	29.8	10
1/4/2019	12:50 PM	45.5	45.5	45.4	64	34	12	SW	2	22	SSW	39.2	44.8	38.5	29.804	0	0	0.135	0	71	21	29.1	66.9	86	1	37.7	10
1/4/2019	1:00 PM	45.8	45.8	45.5	64	34.3	8	SW	1.33	15	SW	41.6	45.1	40.9	29.803	0	0	0.133	0	71.2	21	29.2	67.2	80	1	35.1	10
1/4/2019	1:10 PM	46	46.1	45.8	63	34.1	11	SW	1.83	16	S	40.2	45.3	39.5	29.801	0	0	0.132	0	71	21	29.1	66.9	82	1	36	10
1/4/2019	1:20 PM	46.4	46.4	46.1	63	34.5	10	SW	1.67	20	SW	41.1	45.7	40.4	29.799	0	0	0.129	0	71.2	21	29.2	67.2	73	1	32	10
1/4/2019	1:30 PM	46.8	46.8	46.5	63	34.9	11	SW	1.83	16	WSW	41.1	46.1	40.4	29.798	0	0	0.126	0	71	21	29.1	66.9	72	1	31.6	10
1/4/2019	1:40 PM	47.2	47.2	46.8	63	35.2	9	SW	1.5	14	SW	42.5	46.5	41.8	29.802	0	0	0.124	0	71.2	21	29.2	67.2	81	1	35.5	10
1/4/2019	1:50 PM	47.6	47.6	47.2	62	35.2	10	SW	1.67	19	SW	42.5	46.8	41.7	29.797	0	0	0.121	0	71.2	21	29.2	67.2	71	1	31.1	10
1/4/2019	2:00 PM	47.8	47.8	47.6	63	35.8	9	SSW	1.5	12	SSW	43.3	47.1	42.6	29.795	0	0	0.119	0	71.2	21	29.2	67.2	50	1	21.9	10
1/4/2019	2:10 PM	48.3	48.3	48.3	61	35.5	10	SW	1.67	13	SW	43.3	47.5	42.5	29.793	0	0	0.116	0	72	21	29.9	68.2	14	1	6.1	10
1/4/2019	2:20 PM	48.5	48.5	48.3	61	35.7	9	SW	1.5	13	SW	44.1	47.7	43.3	29.798	0	0	0.115	0	71.5	21	29.5	67.6	74	1	32.5	10
1/4/2019	2:30 PM	48.9	48.9	48.6	61	36	9	SSW	1.5	12	SW	44.6	48.1	43.8	29.802	0	0	0.112	0	71.3	21	29.3	67.3	72	1	31.6	10
1/4/2019	2:40 PM	49.2	49.2	49	60	35.9	8	SW	1.33	10	SSW	45.5	48.4	44.7	29.804	0	0	0.11	0	71.3	21	29.3	67.3	62	1	27.2	10
1/4/2019	2:50 PM	49.4	49.4	49.2	58	35.2	11	SW	1.83	18	SSW	44.1	48.5	43.2	29.801	0	0	0.108	0	71.3	21	29.3	67.3	72	1	31.6	10

On-Site Meteorological Data

Date	Time	Temp Out	Hi Temp	Low Temp	Out Hum	Dew Pt.	Wind Speed	Wind Dir	Wind Run	Hi Speed	Hi Dir	Wind Chill	Heat Index	THW Index	Bar	Rain	Rain Rate	Heat D-D	Cool D-D	In Temp	In Hum	In Dew	In Heat	Wind Samp	Wind Tx	ISS Recept	Arc. Int.
1/4/2019	3:00 PM	49.5	49.5	49.4	58	35.3	9	SW	1.5	15	SW	45.3	48.6	44.4	29.798	0	0	0.108	0	71.9	21	29.8	68.1	36	1	15.8	10
1/4/2019	3:10 PM	---	---	---	---	---	0	---	0	0	---	---	---	---	29.798	0	0	---	---	72.2	21	30.1	68.5	0	1	0	10
1/4/2019	3:20 PM	---	---	---	---	---	0	---	0	0	---	---	---	---	29.794	0	0	---	---	71.9	22	31	68.2	0	1	0	10
1/4/2019	3:30 PM	---	---	---	---	---	0	---	0	0	---	---	---	---	29.794	0	0	---	---	71.7	21	29.7	67.8	0	1	0	10
1/4/2019	3:40 PM	---	---	---	---	---	0	---	0	0	---	---	---	---	29.793	0	0	---	---	71.5	21	29.5	67.6	0	1	0	10
1/4/2019	3:50 PM	---	---	---	---	---	0	---	0	0	---	---	---	---	29.794	0	0	---	---	71.2	22	30.4	67.3	0	1	0	10
1/4/2019	4:00 PM	---	---	---	---	---	0	---	0	0	---	---	---	---	29.789	0	0	---	---	71.2	22	30.4	67.3	0	1	0	10
1/4/2019	4:10 PM	---	---	---	---	---	0	---	0	0	---	---	---	---	29.786	0	0	---	---	71	22	30.2	67	0	1	0	10
1/4/2019	4:20 PM	---	---	---	---	---	0	---	0	0	---	---	---	---	29.785	0	0	---	---	70.8	22	30	66.7	0	1	0	10
1/4/2019	4:30 PM	---	---	---	---	---	0	---	0	0	---	---	---	---	29.783	0	0	---	---	70.6	22	29.9	66.5	0	1	0	10
1/4/2019	4:40 PM	---	---	---	---	---	0	---	0	0	---	---	---	---	29.785	0	0	---	---	70.5	22	29.8	66.3	0	1	0	10
1/4/2019	4:50 PM	---	---	---	---	---	0	---	0	0	---	---	---	---	29.784	0	0	---	---	70.5	22	29.8	66.3	0	1	0	10
1/4/2019	5:00 PM	---	---	---	---	---	0	---	0	0	---	---	---	---	29.782	0	0	---	---	70.1	22	29.5	65.8	0	1	0	10
1/4/2019	5:10 PM	---	---	---	---	---	0	---	0	0	---	---	---	---	29.783	0	0	---	---	70.1	22	29.5	65.8	0	1	0	10
1/4/2019	5:20 PM	---	---	---	---	---	0	---	0	0	---	---	---	---	29.783	0	0	---	---	70	22	29.4	65.7	0	1	0	10
1/4/2019	5:30 PM	---	---	---	---	---	0	---	0	0	---	---	---	---	29.785	0	0	---	---	69.8	22	29.2	65.4	0	1	0	10
1/4/2019	5:40 PM	---	---	---	---	---	0	---	0	0	---	---	---	---	29.784	0	0	---	---	70	22	29.4	65.7	0	1	0	10
1/4/2019	5:50 PM	---	---	---	---	---	0	---	0	0	---	---	---	---	29.784	0	0	---	---	69.6	22	29	65.2	0	1	0	10
1/4/2019	6:00 PM	---	---	---	---	---	0	---	0	0	---	---	---	---	29.784	0	0	---	---	69.6	22	29	65.2	0	1	0	10
1/4/2019	6:10 PM	---	---	---	---	---	0	---	0	0	---	---	---	---	29.778	0	0	---	---	69.4	22	28.9	65	0	1	0	10
1/4/2019	6:20 PM	45.8	46	45.8	63	33.9	8	S	1.33	11	S	41.6	45.1	40.9	29.782	0	0	0.133	0	69.1	22	28.6	64.6	105	1	46.1	10
1/4/2019	6:30 PM	45.6	45.8	45.6	63	33.7	7	SSE	1.17	8	S	41.9	44.9	41.2	29.784	0	0	0.135	0	68.9	22	28.5	64.4	110	1	48.2	10
1/4/2019	6:40 PM	45.5	45.6	45.5	63	33.6	8	SSE	1.33	10	SE	41.2	44.8	40.5	29.78	0	0	0.135	0	68.9	22	28.5	64.4	115	1	50.4	10
1/4/2019	6:50 PM	45.3	45.5	45.3	63	33.4	9	SE	1.5	10	SE	40.4	44.6	39.7	29.782	0	0	0.137	0	68.8	22	28.4	64.3	118	1	51.8	10
1/4/2019	7:00 PM	45.1	45.3	45.1	64	33.6	8	SSE	1.33	11	SSE	40.7	44.4	40	29.789	0	0	0.138	0	68.6	23	29.3	64.2	125	1	54.8	10
1/4/2019	7:10 PM	44.8	45	44.8	65	33.7	7	SSE	1.17	10	SSE	41	44.1	40.3	29.789	0	0	0.14	0	68.6	23	29.3	64.2	126	1	55.3	10
1/4/2019	7:20 PM	44.6	44.8	44.6	65	33.6	5	SE	0.83	7	SSE	41.9	43.9	41.2	29.794	0	0	0.142	0	68.4	23	29.1	64	127	1	55.7	10
1/4/2019	7:30 PM	44.4	44.6	44.4	65	33.4	4	SE	0.67	5	SE	42.4	43.7	41.7	29.793	0	0	0.143	0	68.4	23	29.1	64	125	1	54.8	10
1/4/2019	7:40 PM	44.1	44.3	44.1	65	33.1	5	SE	0.83	6	SE	41.3	43.4	40.6	29.781	0	0	0.145	0	68.2	23	29	63.7	133	1	58.3	10
1/4/2019	7:50 PM	43.9	44.1	43.9	65	32.9	4	SE	0.67	6	SE	41.8	43.2	41.1	29.783	0	0	0.147	0	68.1	23	28.9	63.6	136	1	59.6	10
1/4/2019	8:00 PM	43.7	43.9	43.7	65	32.7	3	SE	0.5	5	SE	42.6	43	41.9	29.781	0	0	0.148	0	67.9	23	28.7	63.4	123	1	53.9	10
1/4/2019	8:10 PM	43.4	43.7	43.4	65	32.4	1	SE	0.17	3	SE	43.4	42.7	42.7	29.776	0	0	0.15	0	67.9	23	28.7	63.4	119	1	52.2	10
1/4/2019	8:20 PM	43.1	43.4	43.1	65	32.1	2	SW	0.33	3	S	43.1	42.4	42.4	29.776	0	0	0.152	0	67.7	23	28.5	63.1	128	1	56.1	10
1/4/2019	8:30 PM	42.8	43.1	42.8	65	31.8	0	SW	0	1	SW	42.8	42.1	42.1	29.775	0	0	0.154	0	67.6	23	28.5	63	131	1	57.5	10
1/4/2019	8:40 PM	42.5	42.7	42.5	65	31.6	0	SW	0	1	SW	42.5	41.8	41.8	29.775	0	0	0.156	0	67.6	23	28.5	63	122	1	53.5	10
1/4/2019	8:50 PM	42.2	42.5	42.2	65	31.3	0	SW	0	2	SW	42.2	41.5	41.5	29.779	0	0	0.158	0	67.4	23	28.3	62.7	126	1	55.3	10
1/4/2019	9:00 PM	42.1	42.3	42.1	65	31.2	1	SW	0.17	2	SW	42.1	41.4	41.4	29.782	0	0	0.159	0	67.4	23	28.3	62.7	126	1	55.3	10
1/4/2019	9:10 PM	41.9	42.1	41.9	65	31	1	SW	0.17	4	SW	41.9	41.2	41.2	29.77	0	0	0.16	0	67.4	23	28.3	62.7	131	1	57.5	10
1/4/2019	9:20 PM	41.9	41.9	41.9	66	31.4	1	SW	0.17	3	SW	41.9	41.2	41.2	29.766	0	0	0.16	0	67.2	23	28.1	62.4	120	1	52.6	10
1/4/2019	9:30 PM	41.8	41.9	41.8	66	31.3	1	SSW	0.17	3	SW	41.8	41.1	41.1	29.762	0	0	0.161	0	67.4	23	28.3	62.7	130	1	57	10
1/4/2019	9:40 PM	41.8	41.8	41.7	66	31.3	1	SSW	0.17	2	SSW	41.8	41.1	41.1	29.762	0	0	0.161	0	67.2	23	28.1	62.4	127	1	55.7	10
1/4/2019	9:50 PM	41.7	41.8	41.7	67	31.5	2	S	0.33	4	S	41.7	41	41	29.758	0	0	0.162	0	67.2	23	28.1	62.4	125	1	54.8	10
1/4/2019	10:00 PM	41.6	41.7	41.6	67	31.4	2	S	0.33	4	S	41.6	40.9	40.9	29.752	0	0	0.163	0	67.2	23	28.1	62.4	119	1	52.2	10
1/4/2019	10:10 PM	41.4	41.6	41.4	67	31.3	4	S	0.67	5	S	38.9	40.7	38.2	29.749	0	0	0.164	0	67.1	23	28	62.3	122	1	53.5	10
1/4/2019	10:20 PM	41.2	41.4	41.2	68	31.4	5	SE	0.83	6	SSE	37.8	40.6	37.2	29.746	0	0	0.165	0	67.1	23	28	62.3	119	1	52.2	10
1/4/2019	10:30 PM	41.1	41.2	41.1	69	31.7	7	SE	1.17	8	SE	36.4	40.5	35.8	29.747	0	0	0.166	0	67.4	23	28.3	62.7	126	1	55.3	10
1/4/2019	10:40 PM	41	41.1	41	70	32	7	SE	1.17	9	SE	36.3	40.4	35.7	29.753	0	0	0.167	0	67.7	23	28.5	63.1	139	1	61	10
1/4/2019	10:50 PM	40.6	41	40.6	69	31.2	6	SE	1	7	SE	36.5	40	35.9	29.752	0	0	0.169	0	67.9	23	28.7	63.4	128	1	56.1	10
1/4/2019	11:00 PM	40.3	40.6	40.3	70	31.3	6	SE	1	8	SE	36.1	39.7	35.5	29.757	0	0	0.172	0	68.2	23	29	63.7	127	1	55.7	10
1/4/2019	11:10 PM	40.2	40.3	40.1	71	31.5	5	SE	0.83	6	SE	36.7	39.6	36.1	29.753	0	0	0.172	0	68.4	23	29.1	64	134	1	58.8	10
1/4/2019	11:20 PM	40.1	40.2	40.1	72	31.8	5	SSE	0.83	6	SSE	36.6	39.5	36	29.741	0	0	0.173	0	68.4	23	29.1	64	125	1	54.8	10
1/4/2019	11:30 PM	39.9	40.1	39.9	72	31.6	3	SSE	0.5	5	SSE	38.3	39.3	37.7	29.732	0	0	0.174	0	68.1	23	28.9	63.6	126	1	55.3	10
1/4/2019	11:40 PM	39.9	39.9	39.8	73	31.9	3	SSE	0.5	5	SSE	38.3	39.4	37.8	29.732	0	0	0.174	0	67.4	23	28.3	62.7	139	1	61	10
1/4/2019	11:50 PM	39.8	39.9	39.8	73	31.8	4	SSE	0.67	5	SSE	37.1	39.3	36.6	29.731	0	0	0.175	0	67.2	23	28.1	62.4	146	1	64	10
1/5/2019	12:00 AM	39.6	39.9	39.6	73	31.7	1	SSE	0.17	3	SSE	39.6	39.1	39.1	29.728	0	0	0.176	0	67.6	23	28.5	63	128	1	56.1	10
1/5/2019	12:10 AM	39.4	39.6	39.4	72	31.1	1	SSE	0.17	2	SSE	39.4	38.9	38.9	29.724	0	0	0.178	0	67.7	23	28.5	63.1	140	1	61.4	10
1/5/2019	12:20 AM	39	39.3	39	72	30.7	1	SSE	0.17	2	SSE	39	38.5	38.5	29.719	0	0	0.181	0	67.6	23	28.5	63	140	1	61.4	10
1/5/2019	12:30 AM	38.7	39	38.7	72	30.4	1	SSE	0.17	2	SSE	38.7	38.2	38.2	29.718	0	0	0.183	0	66.9	23	27.9	62	145	1	63.6	10
1/5/2019	12:40 AM	38.5	38.7	38.5	72	30.3	4	SSE	0.67	6	SSE	35.6	38	35.1	29.715	0	0	0.184	0	66.9	23	27.9	62	147	1	64.5	10
1/5/2019	12:50 AM	37.7	38.4	37.7	71	29.1	7	SE	1.17	9	SE	32.4	37.1	31.8	29.715	0	0	0.19	0	67.2	23	28.1	62.4	153	1	67.1	10
1/5/2019	1:00 AM	37.1	37.7	37.1	73	29.2	7	SE	1.17	8	SE	31.6	36.6	31.1	29.715	0	0	0.194	0	67.4	23	28.3	62.7	156	1	68.4	10
1/5/2019	1:10 AM	36.8	37.1	36.8	74	29.3	6	SE	1	7	SE	31.9	36.4	31.5	29.708	0	0	0.196	0	67.1	23	28	62.3	159	1	69.7	10
1/5/2019	1:20 AM	36.6	36.8	36.6	74	29.1	6	SE	1	7	SE	31.7	36.2	31.3	29.706	0	0	0.197	0	66.4	23	27.4	61.5	154	1	67.5	10

On-Site Meteorological Data

Date	Time	Temp Out	Hi Temp	Low Temp	Out Hum	Dew Pt.	Wind Speed	Wind Dir	Wind Run	Hi Speed	Hi Dir	Wind Chill	Heat Index	THW Index	Bar	Rain	Rain Rate	Heat D-D	Cool D-D	In Temp	In Hum	In Dew	In Heat	Wind Samp	Wind Tx	ISS Recept	Arc. Int.
1/5/2019	1:30 AM	36.2	36.6	36.2	74	28.7	6	SE	1	8	SE	31.2	35.8	30.8	29.703	0	0	0.2	0	66.4	23	27.4	61.5	160	1	70.2	10
1/5/2019	1:40 AM	35.8	36.2	35.8	75	28.6	5	SE	0.83	6	SE	31.5	35.4	31.1	29.7	0	0	0.203	0	66.7	23	27.7	61.8	161	1	70.6	10
1/5/2019	1:50 AM	35.5	35.8	35.5	75	28.4	5	SE	0.83	6	SE	31.2	35.1	30.8	29.701	0	0	0.205	0	66.9	23	27.9	62	161	1	70.6	10
1/5/2019	2:00 AM	35.5	35.5	35.4	76	28.7	6	SE	1	7	SE	30.4	35.1	30	29.697	0	0	0.205	0	66.6	23	27.6	61.7	158	1	69.3	10
1/5/2019	2:10 AM	35.6	35.6	35.5	77	29.1	6	SE	1	6	SE	30.5	35.2	30.1	29.699	0	0	0.204	0	66.2	23	27.3	61.3	158	1	69.3	10
1/5/2019	2:20 AM	35.6	35.6	35.6	77	29.1	6	SE	1	8	SE	30.5	35.2	30.1	29.702	0	0	0.204	0	66.4	23	27.4	61.5	161	1	70.6	10
1/5/2019	2:30 AM	35.5	35.6	35.5	78	29.3	7	SE	1.17	8	SE	29.7	35.2	29.4	29.701	0	0	0.205	0	66.7	23	27.7	61.8	155	1	68	10
1/5/2019	2:40 AM	35.2	35.5	35.2	78	29	7	SE	1.17	9	SE	29.4	34.9	29.1	29.702	0	0	0.207	0	66.7	23	27.7	61.8	146	1	64	10
1/5/2019	2:50 AM	35.2	35.2	35.1	79	29.3	6	SSE	1	8	SE	30	34.9	29.7	29.699	0	0	0.207	0	66.2	23	27.3	61.3	168	1	73.7	10
1/5/2019	3:00 AM	35.2	35.2	35.1	79	29.3	1	SSE	0.17	5	SSE	35.2	34.9	34.9	29.693	0	0	0.207	0	66.6	23	27.6	61.7	150	1	65.8	10
1/5/2019	3:10 AM	35	35.2	35	79	29.1	1	SSE	0.17	2	SSE	35	34.7	34.7	29.688	0	0	0.208	0	66.9	23	27.9	62	171	1	75	10
1/5/2019	3:20 AM	34.7	35	34.7	79	28.9	1	SSE	0.17	4	SSE	34.7	34.4	34.4	29.688	0	0	0.21	0	66.7	23	27.7	61.8	165	1	72.4	10
1/5/2019	3:30 AM	34.5	34.7	34.5	79	28.7	1	SSE	0.17	6	SSE	34.5	34.1	34.1	29.691	0	0	0.212	0	66.2	23	27.3	61.3	173	1	75.9	10
1/5/2019	3:40 AM	34.2	34.6	34.2	79	28.4	2	SE	0.33	6	SE	33.4	33.8	33	29.692	0	0	0.214	0	66.2	23	27.3	61.3	170	1	74.6	10
1/5/2019	3:50 AM	33.8	34.2	33.8	78	27.7	1	SE	0.17	4	SE	33.8	33.4	33.4	29.686	0	0	0.217	0	66.6	23	27.6	61.7	160	1	70.2	10
1/5/2019	4:00 AM	33.3	33.7	33.3	79	27.5	2	SSE	0.33	4	SSE	32.4	33	32.1	29.687	0	0	0.22	0	66.7	23	27.7	61.8	167	1	73.2	10
1/5/2019	4:10 AM	33.1	33.3	33.1	79	27.3	2	SSE	0.33	4	SSE	32.2	32.8	31.9	29.688	0	0	0.222	0	66.4	23	27.4	61.5	165	1	72.4	10
1/5/2019	4:20 AM	33.3	33.3	33	80	27.8	3	SSE	0.5	5	SSE	30.8	33	30.5	29.684	0	0	0.22	0	66.4	23	27.4	61.5	164	1	71.9	10
1/5/2019	4:30 AM	33.4	33.4	33.3	80	27.9	4	S	0.67	5	SSE	29.7	33.1	29.4	29.682	0	0	0.219	0	66.6	23	27.6	61.7	157	1	68.9	10
1/5/2019	4:40 AM	33.4	33.4	33.3	81	28.2	4	SW	0.67	5	SW	29.7	33.1	29.4	29.677	0	0	0.219	0	66.9	22	26.8	62	159	1	69.7	10
1/5/2019	4:50 AM	33.6	33.6	33.4	81	28.4	5	SW	0.83	6	SW	29	33.3	28.7	29.675	0	0	0.218	0	66.4	22	26.4	61.5	172	1	75.4	10
1/5/2019	5:00 AM	33.7	33.7	33.6	82	28.8	4	SW	0.67	6	SW	30	33.4	29.7	29.678	0	0	0.217	0	66	23	27.1	61.1	174	1	76.3	10
1/5/2019	5:10 AM	33.9	33.9	33.7	82	29	4	SW	0.67	6	WSW	30.3	33.5	29.9	29.683	0	0	0.216	0	66.2	23	27.3	61.3	170	1	74.6	10
1/5/2019	5:20 AM	33.7	33.9	33.7	82	28.8	6	SSW	1	8	SSW	28.3	33.4	28	29.679	0	0	0.217	0	66.6	23	27.6	61.7	176	1	77.2	10
1/5/2019	5:30 AM	33.5	33.7	33.4	83	28.9	6	S	1	8	S	28	33.2	27.7	29.676	0	0	0.219	0	66.4	23	27.4	61.5	170	1	74.6	10
1/5/2019	5:40 AM	33.3	33.5	33.3	83	28.7	2	S	0.33	5	S	32.4	33	32.1	29.667	0	0	0.22	0	66.6	23	27.6	61.7	172	1	75.4	10
1/5/2019	5:50 AM	32.8	33.3	32.8	82	27.9	5	W	0.83	6	W	28	32.5	27.7	29.659	0	0	0.224	0	66.7	23	27.7	61.8	174	1	76.3	10
1/5/2019	6:00 AM	32.7	32.8	32.6	83	28.1	5	WSW	0.83	6	W	27.9	32.5	27.7	29.658	0	0	0.224	0	66.7	22	26.6	61.8	173	1	75.9	10
1/5/2019	6:10 AM	32.6	32.7	32.6	83	28	6	W	1	7	W	26.9	32.4	26.7	29.653	0	0	0.225	0	66.4	22	26.4	61.5	170	1	74.6	10
1/5/2019	6:20 AM	32.9	32.9	32.6	84	28.6	6	W	1	8	W	27.3	32.7	27.1	29.658	0	0	0.223	0	65.9	23	27	61	175	1	76.8	10
1/5/2019	6:30 AM	32.9	33	32.9	84	28.6	7	W	1.17	10	W	26.6	32.7	26.4	29.66	0	0	0.223	0	66.2	23	27.3	61.3	173	1	75.9	10
1/5/2019	6:40 AM	32.6	32.9	32.6	84	28.3	8	WSW	1.33	10	WSW	25.6	32.4	25.4	29.663	0	0	0.225	0	66.4	23	27.4	61.5	175	1	76.8	10
1/5/2019	6:50 AM	32.7	32.7	32.6	84	28.4	3	WSW	0.5	7	WSW	30.1	32.5	29.9	29.667	0	0	0.224	0	66.2	22	26.2	61.3	182	1	79.8	10
1/5/2019	7:00 AM	32.4	32.7	32.4	84	28.1	3	WSW	0.5	6	WSW	29.8	32.2	29.6	29.674	0	0	0.226	0	65.7	23	26.9	60.9	178	1	78.1	10
1/5/2019	7:10 AM	32.1	32.4	32.1	84	27.8	6	WSW	1	9	WSW	26.3	31.9	26.1	29.684	0	0	0.228	0	65.9	23	27	61	169	1	74.1	10
1/5/2019	7:20 AM	32	32.1	31.9	85	28	8	WSW	1.33	10	WSW	24.8	31.8	24.6	29.685	0	0	0.229	0	66.4	23	27.4	61.5	175	1	76.8	10
1/5/2019	7:30 AM	31.9	32	31.9	85	27.9	7	W	1.17	8	WSW	25.4	31.7	25.2	29.692	0	0	0.23	0	66.6	23	27.6	61.7	176	1	77.2	10
1/5/2019	7:40 AM	31.8	31.9	31.8	85	27.8	8	WSW	1.33	9	WSW	24.6	31.6	24.4	29.699	0	0	0.231	0	66.6	22	26.5	61.7	176	1	77.2	10
1/5/2019	7:50 AM	32	32	31.8	86	28.3	8	WSW	1.33	10	WSW	24.8	31.8	24.6	29.703	0	0	0.229	0	66.6	22	26.5	61.7	176	1	77.2	10
1/5/2019	8:00 AM	32.5	32.5	32	87	29.1	9	WSW	1.5	11	WSW	24.9	32.3	24.7	29.706	0	0	0.226	0	66.4	23	27.4	61.5	164	1	71.9	10
1/5/2019	8:10 AM	32.4	32.5	32.3	87	29	9	WSW	1.5	11	WSW	24.8	32.2	24.6	29.704	0	0	0.226	0	66.4	22	26.4	61.5	204	1	89.5	10
1/5/2019	8:20 AM	32.1	32.4	32.1	86	28.4	9	W	1.5	10	WSW	24.4	31.9	24.2	29.711	0	0	0.228	0	66.2	22	26.2	61.3	193	1	84.6	10
1/5/2019	8:30 AM	31.7	32	31.7	86	28	9	W	1.5	11	W	23.9	31.5	23.7	29.716	0	0	0.231	0	66.2	22	26.2	61.3	188	1	82.5	10
1/5/2019	8:40 AM	31.6	31.7	31.6	87	28.2	10	W	1.67	11	W	23.2	31.4	23	29.718	0	0	0.232	0	66.4	22	26.4	61.5	198	1	86.8	10
1/5/2019	8:50 AM	31.6	31.6	31.6	87	28.2	10	W	1.67	12	W	23.2	31.4	23	29.714	0	0	0.232	0	66.4	22	26.4	61.5	196	1	86	10
1/5/2019	9:00 AM	31.9	31.9	31.6	88	28.8	10	W	1.67	12	W	23.6	31.8	23.5	29.713	0	0	0.23	0	66.4	22	26.4	61.5	190	1	83.3	10
1/5/2019	9:10 AM	32.2	32.2	31.9	89	29.3	8	W	1.33	9	W	25.1	32.1	25	29.714	0	0	0.228	0	66.6	22	26.5	61.7	196	1	86	10
1/5/2019	9:20 AM	32.6	32.6	32.2	89	29.7	8	W	1.33	9	W	25.6	32.4	25.4	29.715	0	0	0.225	0	66.6	22	26.5	61.7	184	1	80.7	10
1/5/2019	9:30 AM	33.3	33.3	32.6	90	30.7	9	W	1.5	10	W	25.9	33.1	25.7	29.716	0	0	0.22	0	66.7	22	26.6	61.8	175	1	76.8	10
1/5/2019	9:40 AM	34	34	33.3	90	31.4	8	W	1.33	10	W	27.3	33.8	27.1	29.717	0	0	0.215	0	66.9	22	26.8	62	175	1	76.8	10
1/5/2019	9:50 AM	34.6	34.6	34	91	32.2	7	W	1.17	9	W	28.6	34.5	28.5	29.722	0	0	0.211	0	66.9	22	26.8	62	175	1	76.8	10
1/5/2019	10:00 AM	35	35.1	34.6	91	32.6	8	W	1.33	9	W	28.5	34.9	28.4	29.723	0	0	0.208	0	66.9	22	26.8	62	176	1	77.2	10
1/5/2019	10:10 AM	35.4	35.4	35.1	91	33	8	W	1.33	9	W	29	35.3	28.9	29.727	0	0	0.206	0	66.7	22	26.6	61.8	172	1	75.4	10
1/5/2019	10:20 AM	35.6	35.6	35.4	91	33.2	8	W	1.33	10	W	29.2	35.5	29.1	29.727	0	0	0.204	0	66.7	22	26.6	61.8	169	1	74.1	10
1/5/2019	10:30 AM	35.8	35.8	35.6	91	33.4	9	W	1.5	11	W	28.9	35.7	28.8	29.734	0	0	0.203	0	66.9	22	26.8	62	166	1	72.8	10
1/5/2019	10:40 AM	36	36	35.8	91	33.6	8	W	1.33	10	W	29.7	35.9	29.6	29.736	0	0	0.201	0	66.7	22	26.6	61.8	165	1	72.4	10
1/5/2019	10:50 AM	36.3	36.3	36	91	33.9	9	W	1.5	12	W	29.5	36.2	29.4	29.738	0	0	0.199	0	66.9	22	26.8	62	160	1	70.2	10
1/5/2019	11:00 AM	36.5	36.5	36.3	91	34.1	9	W	1.5	12	W	29.8	36.4	29.7	29.733	0	0	0.198	0	66.9	23	27.9	62	157	1	68.9	10
1/5/2019	11:10 AM	36.9	36.9	36.6	92	34.8	9	W	1.5	11	W	30.3	36.8	30.2	29.73	0	0	0.195	0	66.9	23	27.9	62	148	1	64.9	10
1/5/2019	11:20 AM	37	37	36.8	92	34.9	8	W	1.33	11	WSW	30.9	36.9	30.8	29.726	0	0	0.194	0	66.9	23	27.9	62	154	1	67.5	10
1/5/2019	11:30 AM	37.1	37.2	37	92	35	8	W	1.33	13	WNW	31.1	37	31	29.723	0	0	0.194	0	66.9	23	27.9	62	149	1	65.4	10
1/5/2019	11:40 AM	37.3	37.3	37.1	92	35.2	9	W	1.5	12	W	30.8	37.2	30.7	29.721	0	0	0.192	0	66.9	23	27.9	62	154	1	67.5	10
1/5/2019	11:50 AM	37.4	37.4	37.3	92	35.3	10	WNW	1.67	14	WNW	30.4	37.3	30.3	29.723	0	0	0.192	0	66.9	23	27.9	62	144	1	63.2	10

On-Site Meteorological Data

Date	Time	Temp Out	Hi Temp	Low Temp	Out Hum	Dew Pt.	Wind Speed	Wind Dir	Wind Run	Hi Speed	Hi Dir	Wind Chill	Heat Index	THW Index	Bar	Rain	Rain Rate	Heat D-D	Cool D-D	In Temp	In Hum	In Dew	In Heat	Wind Samp	Wind Tx	ISS Recept	Arc. Int.
1/5/2019	12:00 PM	37.4	37.4	37.3	92	35.3	9	WNW	1.5	14	WNW	30.9	37.3	30.8	29.724	0	0	0.192	0	66.9	23	27.9	62	140	1	61.4	10
1/5/2019	12:10 PM	37.5	37.5	37.4	92	35.4	10	WNW	1.67	13	WNW	30.5	37.4	30.4	29.723	0	0	0.191	0	66.9	23	27.9	62	150	1	65.8	10
1/5/2019	12:20 PM	37.5	37.5	37.5	92	35.4	9	W	1.5	13	W	31	37.4	30.9	29.719	0	0	0.191	0	66.9	23	27.9	62	142	1	62.3	10
1/5/2019	12:30 PM	37.4	37.5	37.4	92	35.3	12	W	2	15	W	29.6	37.3	29.5	29.713	0	0	0.192	0	67.1	23	28	62.3	132	1	57.9	10
1/5/2019	12:40 PM	37.3	37.4	37.3	92	35.2	10	W	1.67	13	W	30.3	37.2	30.2	29.714	0	0	0.192	0	67.1	23	28	62.3	141	1	61.8	10
1/5/2019	12:50 PM	37.2	37.3	37.2	92	35.1	10	W	1.67	13	W	30.2	37.1	30.1	29.714	0	0	0.193	0	67.1	23	28	62.3	140	1	61.4	10
1/5/2019	1:00 PM	37.1	37.3	37.1	93	35.3	10	WNW	1.67	14	W	30	37.1	30	29.718	0	0	0.194	0	67.1	23	28	62.3	140	1	61.4	10
1/5/2019	1:10 PM	37.1	37.1	37	93	35.3	9	WNW	1.5	12	WNW	30.5	37.1	30.5	29.722	0	0	0.194	0	67.1	23	28	62.3	137	1	60.1	10
1/5/2019	1:20 PM	37.1	37.1	37	93	35.3	10	W	1.67	13	W	30	37.1	30	29.721	0	0	0.194	0	67.1	23	28	62.3	146	1	64	10
1/5/2019	1:30 PM	37.1	37.1	37	93	35.3	11	W	1.83	18	WSW	29.6	37.1	29.6	29.724	0	0	0.194	0	67.1	23	28	62.3	148	1	64.9	10
1/5/2019	1:40 PM	37.1	37.1	37	93	35.3	11	W	1.83	14	W	29.6	37.1	29.6	29.718	0	0	0.194	0	67.1	23	28	62.3	139	1	61	10
1/5/2019	1:50 PM	37.2	37.2	37.1	93	35.4	10	W	1.67	13	WNW	30.2	37.2	30.2	29.722	0	0	0.193	0	66.9	23	27.9	62	149	1	65.4	10
1/5/2019	2:00 PM	37.2	37.2	37.1	93	35.4	10	WNW	1.67	15	WNW	30.2	37.2	30.2	29.727	0	0	0.193	0	67.1	23	28	62.3	148	1	64.9	10
1/5/2019	2:10 PM	37.3	37.3	37.2	94	35.7	9	WNW	1.5	14	WNW	30.8	37.3	30.8	29.734	0	0	0.192	0	67.1	23	28	62.3	132	1	57.9	10
1/5/2019	2:20 PM	37.4	37.4	37.3	94	35.8	12	WNW	2	16	WNW	29.6	37.4	29.6	29.743	0	0	0.192	0	67.1	23	28	62.3	133	1	58.3	10
1/5/2019	2:30 PM	37.4	37.5	37.4	94	35.8	12	W	2	15	W	29.6	37.4	29.6	29.745	0	0	0.192	0	66.9	23	27.9	62	144	1	63.2	10
1/5/2019	2:40 PM	37.3	37.4	37.3	94	35.7	12	WNW	2	18	NW	29.4	37.3	29.4	29.75	0	0	0.192	0	67.1	23	28	62.3	136	1	59.6	10
1/5/2019	2:50 PM	37.2	37.2	37.2	94	35.6	10	WNW	1.67	14	WNW	30.2	37.2	30.2	29.751	0	0	0.193	0	66.9	23	27.9	62	146	1	64	10
1/5/2019	3:00 PM	37.1	37.2	37.1	94	35.5	10	W	1.67	14	W	30	37.1	30	29.761	0	0	0.194	0	67.1	23	28	62.3	143	1	62.7	10
1/5/2019	3:10 PM	37.1	37.1	37.1	94	35.5	12	W	2	16	W	29.2	37.1	29.2	29.764	0	0	0.194	0	66.9	23	27.9	62	140	1	61.4	10
1/5/2019	3:20 PM	37.1	37.1	37.1	94	35.5	13	W	2.17	15	WNW	28.8	37.1	28.8	29.775	0	0	0.194	0	66.9	23	27.9	62	125	1	54.8	10
1/5/2019	3:30 PM	37	37.1	37	94	35.4	12	WNW	2	18	W	29.1	37	29.1	29.777	0	0	0.194	0	66.9	23	27.9	62	137	1	60.1	10
1/5/2019	3:40 PM	37	37.1	37	94	35.4	12	WNW	2	16	WNW	29.1	37	29.1	29.788	0	0	0.194	0	66.9	23	27.9	62	142	1	62.3	10
1/5/2019	3:50 PM	36.9	37	36.9	94	35.3	10	WNW	1.67	16	WNW	29.8	36.9	29.8	29.791	0	0	0.195	0	66.9	23	27.9	62	147	1	64.5	10
1/5/2019	4:00 PM	36.9	36.9	36.9	94	35.3	11	WNW	1.83	15	WNW	29.4	36.9	29.4	29.796	0	0	0.195	0	66.9	23	27.9	62	149	1	65.4	10
1/5/2019	4:10 PM	36.9	36.9	36.9	94	35.3	10	WNW	1.67	13	W	29.8	36.9	29.8	29.798	0	0	0.195	0	66.9	23	27.9	62	142	1	62.3	10
1/5/2019	4:20 PM	36.9	36.9	36.9	95	35.6	9	WNW	1.5	13	W	30.3	36.9	30.3	29.798	0	0	0.195	0	66.9	23	27.9	62	145	1	63.6	10
1/5/2019	4:30 PM	36.9	36.9	36.9	95	35.6	8	W	1.33	12	W	30.8	36.9	30.8	29.801	0	0	0.195	0	66.9	23	27.9	62	142	1	62.3	10
1/5/2019	4:40 PM	36.9	36.9	36.9	95	35.6	8	W	1.33	10	W	30.8	36.9	30.8	29.805	0	0	0.195	0	66.9	23	27.9	62	132	1	57.9	10
1/5/2019	4:50 PM	36.9	36.9	36.8	95	35.6	8	W	1.33	12	WNW	30.8	36.9	30.8	29.808	0	0	0.195	0	66.9	23	27.9	62	143	1	62.7	10
1/5/2019	5:00 PM	36.7	36.9	36.7	95	35.4	12	W	2	15	W	28.7	36.7	28.7	29.813	0	0	0.197	0	66.9	23	27.9	62	139	1	61	10
1/5/2019	5:10 PM	36.6	36.7	36.6	94	35	11	W	1.83	14	W	29	36.6	29	29.815	0	0	0.197	0	66.9	23	27.9	62	133	1	58.3	10
1/5/2019	5:20 PM	36.4	36.6	36.4	94	34.8	12	WSW	2	15	WSW	28.3	36.4	28.3	29.818	0	0	0.199	0	66.9	23	27.9	62	137	1	60.1	10
1/5/2019	5:30 PM	36.4	36.5	36.3	94	34.8	12	WSW	2	16	WSW	28.3	36.4	28.3	29.818	0	0	0.199	0	66.9	23	27.9	62	136	1	59.6	10
1/5/2019	5:40 PM	36.3	36.4	36.3	95	35	12	WSW	2	16	WSW	28.2	36.3	28.2	29.816	0	0	0.199	0	66.9	23	27.9	62	142	1	62.3	10
1/5/2019	5:50 PM	36.2	36.3	36.2	95	34.9	14	WSW	2.33	20	WSW	27.3	36.2	27.3	29.815	0	0	0.2	0	66.7	23	27.7	61.8	157	1	68.9	10
1/5/2019	6:00 PM	36	36.2	36	94	34.4	15	WSW	2.5	21	WSW	26.7	36	26.7	29.818	0	0	0.201	0	66.7	24	28.7	61.9	139	1	61	10
1/5/2019	6:10 PM	35.9	36	35.8	94	34.3	15	WSW	2.5	21	WSW	26.6	35.9	26.6	29.819	0	0	0.202	0	66.9	24	28.9	62.1	139	1	61	10
1/5/2019	6:20 PM	35.8	35.9	35.8	94	34.2	11	WSW	1.83	15	WSW	28	35.8	28	29.817	0	0	0.203	0	66.9	24	28.9	62.1	135	1	59.2	10
1/5/2019	6:30 PM	35.8	35.9	35.8	94	34.2	10	WSW	1.67	14	SW	28.4	35.8	28.4	29.819	0	0	0.203	0	66.9	24	28.9	62.1	142	1	62.3	10
1/5/2019	6:40 PM	35.9	35.9	35.8	94	34.3	11	SW	1.83	14	WSW	28.1	35.9	28.1	29.817	0	0	0.202	0	66.9	24	28.9	62.1	132	1	57.9	10
1/5/2019	6:50 PM	35.9	36	35.9	94	34.3	11	SW	1.83	15	SW	28.1	35.9	28.1	29.82	0	0	0.202	0	66.9	24	28.9	62.1	151	1	66.2	10
1/5/2019	7:00 PM	36	36	35.9	94	34.4	11	SW	1.83	22	SW	28.2	36	28.2	29.821	0	0	0.201	0	66.9	24	28.9	62.1	144	1	63.2	10
1/5/2019	7:10 PM	36.1	36.1	36	94	34.5	13	SW	2.17	20	WSW	27.5	36.1	27.5	29.822	0	0	0.201	0	66.9	24	28.9	62.1	149	1	65.4	10
1/5/2019	7:20 PM	36.2	36.2	36.1	94	34.6	12	SW	2	18	WSW	28.1	36.2	28.1	29.819	0	0	0.2	0	66.9	24	28.9	62.1	145	1	63.6	10
1/5/2019	7:30 PM	36.2	36.2	36.2	94	34.6	10	SW	1.67	14	SW	28.9	36.2	28.9	29.823	0	0	0.2	0	66.9	24	28.9	62.1	155	1	68	10
1/5/2019	7:40 PM	36.2	36.2	36.2	94	34.6	11	SW	1.83	16	SW	28.5	36.2	28.5	29.824	0	0	0.2	0	66.9	24	28.9	62.1	143	1	62.7	10
1/5/2019	7:50 PM	36.2	36.3	36.2	93	34.4	11	SW	1.83	15	SW	28.5	36.2	28.5	29.826	0	0	0.2	0	66.9	24	28.9	62.1	148	1	64.9	10
1/5/2019	8:00 PM	36.2	36.2	36.2	93	34.4	9	SW	1.5	12	SW	29.4	36.2	29.4	29.823	0	0	0.2	0	66.9	24	28.9	62.1	140	1	61.4	10
1/5/2019	8:10 PM	36.2	36.2	36.2	93	34.4	10	SW	1.67	15	SW	28.9	36.2	28.9	29.821	0	0	0.2	0	66.9	24	28.9	62.1	134	1	58.8	10
1/5/2019	8:20 PM	36.2	36.2	36.2	93	34.4	8	SW	1.33	13	SW	30	36.2	30	29.819	0	0	0.2	0	66.9	24	28.9	62.1	146	1	64	10
1/5/2019	8:30 PM	36.1	36.2	36.1	93	34.3	7	SSW	1.17	12	SSW	30.4	36.1	30.4	29.821	0	0	0.201	0	66.9	24	28.9	62.1	142	1	62.3	10
1/5/2019	8:40 PM	36	36.1	36	93	34.2	9	SW	1.5	14	SSW	29.2	36	29.2	29.821	0	0	0.201	0	66.9	24	28.9	62.1	144	1	63.2	10
1/5/2019	8:50 PM	36	36	36	92	33.9	9	SW	1.5	13	SSW	29.2	35.9	29.1	29.82	0	0	0.201	0	66.9	24	28.9	62.1	147	1	64.5	10
1/5/2019	9:00 PM	36	36.1	36	92	33.9	6	SW	1	10	SSW	31	35.9	30.9	29.821	0	0	0.201	0	66.9	24	28.9	62.1	149	1	65.4	10
1/5/2019	9:10 PM	36	36	36	92	33.9	7	SW	1.17	12	SW	30.3	35.9	30.2	29.824	0	0	0.201	0	66.9	24	28.9	62.1	135	1	59.2	10
1/5/2019	9:20 PM	36	36.1	36	92	33.9	8	SW	1.33	12	SW	29.7	35.9	29.6	29.828	0	0	0.201	0	66.9	24	28.9	62.1	139	1	61	10
1/5/2019	9:30 PM	36.1	36.2	36	92	34	9	SW	1.5	11	SW	29.3	36	29.2	29.825	0	0	0.201	0	66.9	24	28.9	62.1	141	1	61.8	10
1/5/2019	9:40 PM	36.2	36.3	36.2	92	34.1	9	SW	1.5	12	SW	29.4	36.1	29.3	29.825	0	0	0.2	0	66.9	24	28.9	62.1	143	1	62.7	10
1/5/2019	9:50 PM	36.3	36.4	36.2	92	34.2	9	SW	1.5	13	SW	29.5	36.2	29.4	29.822	0	0	0.199	0	67.1	24	29.1	62.4	143	1	62.7	10
1/5/2019	10:00 PM	36.5	36.5	36.4	92	34.4	9	SW	1.5	13	SW	29.8	36.4	29.7	29.818	0	0	0.198	0	67.1	24	29.1	62.4	138	1	60.5	10
1/5/2019	10:10 PM	36.7	36.7	36.5	92	34.6	8	SW	1.33	12	SSW	30.6	36.6	30.5	29.81	0	0	0.197	0	67.1	24	29.1	62.4	136	1	59.6	10
1/5/2019	10:20 PM	37	37	36.8	92	34.9	8	SW	1.33	12	SW	30.9	36.9	30.8	29.807	0	0	0.194	0	67.1	24	29.1	62.4	139	1	61	10

On-Site Meteorological Data

Date	Time	Temp Out	Hi Temp	Low Temp	Out Hum	Dew Pt.	Wind Speed	Wind Dir	Wind Run	Hi Speed	Hi Dir	Wind Chill	Heat Index	THW Index	Bar	Rain	Rain Rate	Heat D-D	Cool D-D	In Temp	In Hum	In Dew	In Heat	Wind Samp	Wind Tx	ISS Recept	Arc. Int.
1/5/2019	10:30 PM	37.2	37.2	37	92	35.1	10	SW	1.67	13	SW	30.2	37.1	30.1	29.805	0	0	0.193	0	67.4	24	29.3	62.8	138	1	60.5	10
1/5/2019	10:40 PM	37.4	37.4	37.2	92	35.3	10	WSW	1.67	14	SW	30.4	37.3	30.3	29.798	0	0	0.192	0	67.6	24	29.5	63.1	145	1	63.6	10
1/5/2019	10:50 PM	37.7	37.7	37.4	92	35.6	12	WSW	2	15	WSW	30	37.6	29.9	29.794	0	0	0.19	0	67.9	24	29.7	63.5	144	1	63.2	10
1/5/2019	11:00 PM	38	38	37.7	92	35.9	11	WSW	1.83	15	W	30.7	37.9	30.6	29.794	0	0	0.188	0	68.2	24	30	63.9	150	1	65.8	10
1/5/2019	11:10 PM	38.2	38.2	38	92	36.1	11	W	1.83	14	WSW	31	38.1	30.9	29.794	0	0	0.186	0	68.2	24	30	63.9	150	1	65.8	10
1/5/2019	11:20 PM	38.5	38.5	38.2	92	36.4	11	W	1.83	15	WSW	31.4	38.4	31.3	29.796	0	0	0.184	0	68.4	24	30.2	64.1	137	1	60.1	10
1/5/2019	11:30 PM	39.1	39.1	38.5	93	37.2	13	W	2.17	19	W	31.3	39.1	31.3	29.794	0	0	0.18	0	67.9	24	29.7	63.5	147	1	64.5	10
1/5/2019	11:40 PM	39.6	39.6	39.1	93	37.7	15	W	2.5	21	W	31.3	39.6	31.3	29.794	0	0	0.176	0	67.4	24	29.3	62.8	146	1	64	10
1/5/2019	11:50 PM	39.9	39.9	39.6	93	38	14	W	2.33	20	W	32	39.9	32	29.799	0	0	0.174	0	67.2	24	29.2	62.5	138	1	60.5	10
1/6/2019	12:00 AM	40	40	39.9	93	38.1	13	W	2.17	20	W	32.5	40	32.5	29.796	0	0	0.174	0	67.4	24	29.3	62.8	147	1	64.5	10
1/6/2019	12:10 AM	40	40	39.9	92	37.9	14	W	2.33	19	W	32.2	40	32.2	29.798	0	0	0.174	0	67.7	24	29.6	63.2	151	1	66.2	10
1/6/2019	12:20 AM	40	40	40	93	38.1	14	W	2.33	20	W	32.2	40	32.2	29.801	0	0	0.174	0	67.4	24	29.3	62.8	151	1	66.2	10
1/6/2019	12:30 AM	40.1	40.1	40	93	38.2	15	W	2.5	19	W	31.9	40.1	31.9	29.801	0	0	0.173	0	66.9	24	28.9	62.1	145	1	63.6	10
1/6/2019	12:40 AM	40.1	40.1	40	93	38.2	16	W	2.67	22	W	31.6	40.1	31.6	29.807	0	0	0.173	0	66.9	24	28.9	62.1	140	1	61.4	10
1/6/2019	12:50 AM	40.1	40.1	40.1	93	38.2	16	W	2.67	24	W	31.6	40.1	31.6	29.804	0	0	0.173	0	67.1	24	29.1	62.4	143	1	62.7	10
1/6/2019	1:00 AM	40.1	40.1	40.1	93	38.2	16	WSW	2.67	23	WSW	31.6	40.1	31.6	29.811	0	0	0.173	0	67.4	24	29.3	62.8	141	1	61.8	10
1/6/2019	1:10 AM	40	40.1	40	93	38.1	16	WSW	2.67	24	WSW	31.5	40	31.5	29.81	0	0	0.174	0	67.1	24	29.1	62.4	153	1	67.1	10
1/6/2019	1:20 AM	40.1	40.1	40	93	38.2	16	W	2.67	23	WSW	31.6	40.1	31.6	29.813	0	0	0.173	0	66.6	24	28.6	61.8	136	1	59.6	10
1/6/2019	1:30 AM	40	40.1	40	93	38.1	15	W	2.5	20	W	31.8	40	31.8	29.818	0	0	0.174	0	66.6	24	28.6	61.8	142	1	62.3	10
1/6/2019	1:40 AM	40	40.1	40	93	38.1	15	WSW	2.5	24	WSW	31.8	40	31.8	29.824	0	0	0.174	0	67.1	24	29.1	62.4	143	1	62.7	10
1/6/2019	1:50 AM	40.1	40.1	40	93	38.2	13	WSW	2.17	18	W	32.6	40.1	32.6	29.829	0	0	0.173	0	67.2	24	29.2	62.5	144	1	63.2	10
1/6/2019	2:00 AM	40	40.1	40	93	38.1	14	WSW	2.33	20	W	32.2	40	32.2	29.832	0	0	0.174	0	66.9	24	28.9	62.1	133	1	58.3	10
1/6/2019	2:10 AM	40.1	40.1	40	93	38.2	13	WSW	2.17	18	WSW	32.6	40.1	32.6	29.834	0	0	0.173	0	66.6	24	28.6	61.8	137	1	60.1	10
1/6/2019	2:20 AM	40.1	40.1	40	93	38.2	13	WSW	2.17	18	W	32.6	40.1	32.6	29.833	0	0	0.173	0	66.7	24	28.7	61.9	153	1	67.1	10
1/6/2019	2:30 AM	40	40.1	40	93	38.1	12	WSW	2	15	WSW	32.8	40	32.8	29.842	0	0	0.174	0	67.1	24	29.1	62.4	148	1	64.9	10
1/6/2019	2:40 AM	40.1	40.1	40	93	38.2	13	WSW	2.17	15	SW	32.6	40.1	32.6	29.844	0	0	0.173	0	67.1	24	29.1	62.4	148	1	64.9	10
1/6/2019	2:50 AM	40.1	40.1	40.1	93	38.2	13	WSW	2.17	16	W	32.6	40.1	32.6	29.852	0	0	0.173	0	66.7	24	28.7	61.9	157	1	68.9	10
1/6/2019	3:00 AM	40.2	40.2	40.1	93	38.3	13	WSW	2.17	16	WSW	32.7	40.2	32.7	29.853	0	0	0.172	0	66.6	24	28.6	61.8	149	1	65.4	10
1/6/2019	3:10 AM	40.2	40.2	40.1	93	38.3	14	W	2.33	20	W	32.4	40.2	32.4	29.85	0	0	0.172	0	66.9	24	28.9	62.1	151	1	66.2	10
1/6/2019	3:20 AM	40.3	40.3	40.2	93	38.4	17	W	2.83	22	WSW	31.6	40.3	31.6	29.851	0	0	0.172	0	67.2	24	29.2	62.5	158	1	69.3	10
1/6/2019	3:30 AM	40.3	40.3	40.3	93	38.4	15	W	2.5	22	WSW	32.2	40.3	32.2	29.857	0	0	0.172	0	66.9	24	28.9	62.1	144	1	63.2	10
1/6/2019	3:40 AM	40.3	40.3	40.3	93	38.4	16	W	2.67	23	W	31.9	40.3	31.9	29.858	0	0	0.172	0	66.6	24	28.6	61.8	134	1	58.8	10
1/6/2019	3:50 AM	40.3	40.3	40.2	93	38.4	16	W	2.67	23	WSW	31.9	40.3	31.9	29.86	0	0	0.172	0	66.7	25	29.7	62	130	1	57	10
1/6/2019	4:00 AM	40.2	40.3	40.2	93	38.3	18	W	3	26	W	31.2	40.2	31.2	29.866	0	0	0.172	0	67.1	24	29.1	62.4	140	1	61.4	10
1/6/2019	4:10 AM	40.2	40.2	40.2	93	38.3	18	W	3	26	W	31.2	40.2	31.2	29.865	0	0	0.172	0	67.2	24	29.2	62.5	145	1	63.6	10
1/6/2019	4:20 AM	40.1	40.2	40.1	93	38.2	18	W	3	27	W	31.1	40.1	31.1	29.868	0	0	0.173	0	66.7	24	28.7	61.9	137	1	60.1	10
1/6/2019	4:30 AM	40.1	40.1	40.1	93	38.2	18	W	3	27	W	31.1	40.1	31.1	29.87	0	0	0.173	0	66.6	25	29.6	61.9	139	1	61	10
1/6/2019	4:40 AM	40.1	40.1	40	93	38.2	19	W	3.17	26	W	30.8	40.1	30.8	29.876	0	0	0.173	0	66.9	25	29.9	62.2	138	1	60.5	10
1/6/2019	4:50 AM	40	40.1	40	93	38.1	19	W	3.17	27	WSW	30.7	40	30.7	29.881	0	0	0.174	0	67.2	25	30.2	62.6	140	1	61.4	10
1/6/2019	5:00 AM	39.9	40	39.9	93	38	21	W	3.5	31	W	30.1	39.9	30.1	29.878	0	0	0.174	0	66.9	24	28.9	62.1	147	1	64.5	10
1/6/2019	5:10 AM	39.8	40	39.8	94	38.2	22	W	3.67	31	W	29.8	39.8	29.8	29.883	0	0	0.175	0	66.7	25	29.7	62	134	1	58.8	10
1/6/2019	5:20 AM	39.8	39.9	39.8	93	37.9	22	W	3.67	35	WSW	29.8	39.8	29.8	29.887	0	0	0.175	0	66.9	25	29.9	62.2	144	1	63.2	10
1/6/2019	5:30 AM	39.8	39.8	39.7	93	37.9	23	W	3.83	31	WSW	29.5	39.8	29.5	29.891	0	0	0.175	0	67.1	25	30.1	62.4	124	1	54.4	10
1/6/2019	5:40 AM	39.7	39.7	39.7	93	37.8	22	W	3.67	30	W	29.6	39.7	29.6	29.9	0	0	0.176	0	67.1	25	30.1	62.4	129	1	56.6	10
1/6/2019	5:50 AM	39.6	39.7	39.6	93	37.7	23	W	3.83	32	W	29.3	39.6	29.3	29.906	0	0	0.176	0	66.6	25	29.6	61.9	138	1	60.5	10
1/6/2019	6:00 AM	39.5	39.6	39.5	93	37.6	23	W	3.83	32	W	29.1	39.5	29.1	29.914	0	0	0.177	0	66.6	25	29.6	61.9	131	1	57.5	10
1/6/2019	6:10 AM	39.4	39.5	39.4	93	37.5	24	W	4	34	W	28.8	39.4	28.8	29.925	0	0	0.178	0	66.9	25	29.9	62.2	119	1	52.2	10
1/6/2019	6:20 AM	39.3	39.4	39.3	93	37.4	23	W	3.83	33	W	28.9	39.3	28.9	29.94	0	0	0.178	0	67.2	25	30.2	62.6	126	1	55.3	10
1/6/2019	6:30 AM	39.1	39.3	39.1	92	37	23	W	3.83	30	WNW	28.6	39	28.5	29.95	0	0	0.18	0	66.9	24	28.9	62.1	125	1	54.8	10
1/6/2019	6:40 AM	39.1	39.2	39.1	92	37	25	W	4.17	31	W	28.2	39	28.1	29.961	0	0	0.18	0	66.7	25	29.7	62	136	1	59.6	10
1/6/2019	6:50 AM	39.1	39.2	39.1	91	36.7	26	W	4.33	38	W	28	39	27.9	29.97	0	0	0.18	0	66.9	25	29.9	62.2	135	1	59.2	10
1/6/2019	7:00 AM	38.9	39.1	38.9	91	36.5	28	W	4.67	40	WNW	27.3	38.8	27.2	29.978	0	0	0.181	0	67.2	25	30.2	62.6	134	1	58.8	10
1/6/2019	7:10 AM	38.6	38.9	38.6	90	35.9	27	WNW	4.5	36	NW	27.1	38.5	27	29.995	0.01	0	0.183	0	67.1	25	30.1	62.4	98	1	43	10
1/6/2019	7:20 AM	38.3	38.6	38.3	90	35.6	25	W	4.17	35	W	27.1	38.2	27	30.004	0	0	0.185	0	66.9	25	29.9	62.2	58	1	25.4	10
1/6/2019	7:30 AM	37.8	38.2	37.8	90	35.1	26	W	4.33	35	W	26.2	37.7	26.1	30.014	0	0	0.189	0	66.9	24	28.9	62.1	57	1	25	10
1/6/2019	7:40 AM	37.5	37.8	37.5	91	35.1	25	W	4.17	33	W	26	37.4	25.9	30.024	0	0	0.191	0	66.9	25	29.9	62.2	55	1	24.1	10
1/6/2019	7:50 AM	37.4	37.4	37.3	91	35	23	WNW	3.83	34	W	26.3	37.3	26.2	30.026	0	0	0.192	0	66.9	25	29.9	62.2	69	1	30.3	10
1/6/2019	8:00 AM	37.2	37.3	37.2	90	34.5	22	W	3.67	31	WNW	26.3	37.1	26.2	30.035	0	0	0.193	0	66.9	24	28.9	62.1	70	1	30.7	10
1/6/2019	8:10 AM	37.1	37.2	37.1	90	34.4	24	W	4	37	W	25.7	37	25.6	30.046	0	0	0.194	0	66.9	24	28.9	62.1	72	1	31.6	10
1/6/2019	8:20 AM	36.8	37	36.8	89	33.9	26	W	4.33	32	W	24.9	36.7	24.8	30.056	0	0	0.196	0	66.9	24	28.9	62.1	77	1	33.8	10
1/6/2019	8:30 AM	36.9	36.9	36.8	88	33.7	24	W	4	32	WNW	25.5	36.8	25.4	30.065	0	0	0.195	0	66.9	24	28.9	62.1	82	1	36	10
1/6/2019	8:40 AM	37	37	36.9	87	33.5	23	W	3.83	33	W	25.8	36.8	25.6	30.076	0	0	0.194	0	66.9	24	28.9	62.1	76	1	33.3	10
1/6/2019	8:50 AM	37	37	37	87	33.5	22	W	3.67	32	W	26.1	36.8	25.9	30.082	0	0	0.194	0	66.7	24	28.7	61.9	72	1	31.6	10

On-Site Meteorological Data

Date	Time	Temp Out	Hi Temp	Low Temp	Out Hum	Dew Pt.	Wind Speed	Wind Dir	Wind Run	Hi Speed	Hi Dir	Wind Chill	Heat Index	THW Index	Bar	Rain	Rain Rate	Heat D-D	Cool D-D	In Temp	In Hum	In Dew	In Heat	Wind Samp	Wind Tx	ISS Recept	Arc. Int.
1/6/2019	9:00 AM	36.9	37	36.9	86	33.1	25	W	4.17	38	WNW	25.2	36.7	25	30.087	0	0	0.195	0	66.7	24	28.7	61.9	87	1	38.2	10
1/6/2019	9:10 AM	36.9	36.9	36.9	85	32.8	24	W	4	31	W	25.5	36.7	25.3	30.094	0	0	0.195	0	66.7	24	28.7	61.9	81	1	35.5	10
1/6/2019	9:20 AM	36.9	36.9	36.9	85	32.8	21	W	3.5	29	W	26.2	36.7	26	30.104	0	0	0.195	0	66.7	24	28.7	61.9	82	1	36	10
1/6/2019	9:30 AM	36.8	36.9	36.8	84	32.4	23	W	3.83	31	W	25.6	36.6	25.4	30.112	0	0	0.196	0	66.7	24	28.7	61.9	76	1	33.3	10
1/6/2019	9:40 AM	36.8	36.8	36.7	84	32.4	23	W	3.83	31	W	25.6	36.6	25.4	30.115	0	0	0.196	0	66.7	24	28.7	61.9	86	1	37.7	10
1/6/2019	9:50 AM	36.6	36.8	36.6	85	32.5	22	WNW	3.67	29	W	25.5	36.4	25.3	30.125	0	0	0.197	0	66.7	24	28.7	61.9	75	1	32.9	10
1/6/2019	10:00 AM	36.5	36.5	36.5	86	32.7	18	WNW	3	24	W	26.4	36.3	26.2	30.125	0	0	0.198	0	66.7	24	28.7	61.9	71	1	31.1	10
1/6/2019	10:10 AM	36.4	36.4	36.4	87	32.9	19	WNW	3.17	28	WNW	26	36.2	25.8	30.133	0	0	0.199	0	66.7	24	28.7	61.9	67	1	29.4	10
1/6/2019	10:20 AM	36.2	36.4	36.2	87	32.7	16	WNW	2.67	21	WNW	26.6	36	26.4	30.136	0	0	0.2	0	66.9	24	28.9	62.1	68	1	29.8	10
1/6/2019	10:30 AM	36.1	36.2	36.1	88	32.9	22	WNW	3.67	32	W	24.9	36	24.8	30.14	0	0	0.201	0	66.9	24	28.9	62.1	83	1	36.4	10
1/6/2019	10:40 AM	36.2	36.2	36.1	88	33	19	WNW	3.17	25	NW	25.8	36.1	25.7	30.144	0	0	0.2	0	66.9	24	28.9	62.1	84	1	36.8	10
1/6/2019	10:50 AM	36.4	36.4	36.2	87	32.9	21	WNW	3.5	30	WNW	25.5	36.2	25.3	30.143	0	0	0.199	0	66.9	24	28.9	62.1	67	1	29.4	10
1/6/2019	11:00 AM	36.5	36.5	36.3	87	33	22	WNW	3.67	30	WNW	25.4	36.3	25.2	30.151	0	0	0.198	0	66.9	24	28.9	62.1	77	1	33.8	10
1/6/2019	11:10 AM	36.5	36.5	36.5	85	32.4	26	WNW	4.33	35	WNW	24.5	36.3	24.3	30.154	0	0	0.198	0	66.9	24	28.9	62.1	91	1	39.9	10
1/6/2019	11:20 AM	36.5	36.7	36.5	84	32.1	26	WNW	4.33	43	WNW	24.5	36.3	24.3	30.164	0	0	0.198	0	67.1	24	29.1	62.4	88	1	38.6	10
1/6/2019	11:30 AM	36	36.5	36	85	31.9	21	NW	3.5	29	NW	25	35.8	24.8	30.171	0	0	0.201	0	66.9	24	28.9	62.1	76	1	33.3	10
1/6/2019	11:40 AM	35.3	36	35.3	85	31.2	22	NW	3.67	33	NW	23.8	35.1	23.6	30.173	0	0	0.206	0	67.1	24	29.1	62.4	94	1	41.2	10
1/6/2019	11:50 AM	34.9	35.3	34.9	87	31.4	15	NW	2.5	23	NW	25.3	34.7	25.1	30.178	0	0	0.209	0	67.1	24	29.1	62.4	82	1	36	10
1/6/2019	12:00 PM	34.7	34.9	34.7	88	31.5	19	NW	3.17	27	WNW	23.8	34.5	23.6	30.178	0	0	0.21	0	67.1	24	29.1	62.4	90	1	39.5	10
1/6/2019	12:10 PM	34.4	34.6	34.4	89	31.5	17	NW	2.83	25	WNW	24	34.2	23.8	30.185	0	0	0.212	0	67.1	24	29.1	62.4	94	1	41.2	10
1/6/2019	12:20 PM	34.4	34.5	34.4	89	31.5	15	NW	2.5	22	WNW	24.7	34.2	24.5	30.182	0	0	0.212	0	67.1	24	29.1	62.4	75	1	32.9	10
1/6/2019	12:30 PM	34	34.3	34	89	31.1	17	WNW	2.83	24	WNW	23.5	33.8	23.3	30.191	0	0	0.215	0	67.2	24	29.2	62.5	85	1	37.3	10
1/6/2019	12:40 PM	33.6	33.9	33.6	88	30.4	16	NW	2.67	25	WNW	23.3	33.4	23.1	30.196	0	0	0.218	0	67.2	23	28.1	62.4	103	1	45.2	10
1/6/2019	12:50 PM	33.4	33.6	33.4	88	30.2	14	NW	2.33	22	WNW	23.7	33.2	23.5	30.195	0	0	0.219	0	67.1	24	29.1	62.4	87	1	38.2	10
1/6/2019	1:00 PM	33.2	33.4	33.2	87	29.8	17	NW	2.83	25	NW	22.5	33	22.3	30.196	0	0	0.221	0	67.1	24	29.1	62.4	95	1	41.7	10
1/6/2019	1:10 PM	33.3	33.3	33.2	85	29.3	21	NW	3.5	26	NW	21.4	33.1	21.2	30.203	0	0	0.22	0	67.2	23	28.1	62.4	80	1	35.1	10
1/6/2019	1:20 PM	33.5	33.5	33.3	85	29.5	17	NW	2.83	26	NW	22.8	33.3	22.6	30.207	0	0	0.219	0	67.1	23	28	62.3	96	1	42.1	10
1/6/2019	1:30 PM	33.7	33.7	33.5	83	29.1	20	WNW	3.33	26	W	22.2	33.4	21.9	30.211	0	0	0.217	0	67.1	23	28	62.3	90	1	39.5	10
1/6/2019	1:40 PM	33.8	33.8	33.7	82	28.9	20	NW	3.33	27	NNW	22.3	33.5	22	30.222	0	0	0.217	0	67.1	23	28	62.3	81	1	35.5	10
1/6/2019	1:50 PM	33.7	33.9	33.7	82	28.8	18	NW	3	29	WNW	22.8	33.4	22.5	30.223	0	0	0.217	0	67.1	23	28	62.3	73	1	32	10
1/6/2019	2:00 PM	33.5	33.7	33.5	81	28.3	21	WNW	3.5	30	WNW	21.7	33.2	21.4	30.23	0	0	0.219	0	67.1	23	28	62.3	88	1	38.6	10
1/6/2019	2:10 PM	33.1	33.5	33.1	78	27	20	NW	3.33	28	NW	21.4	32.8	21.1	30.232	0	0	0.222	0	67.1	23	28	62.3	84	1	36.8	10
1/6/2019	2:20 PM	33.3	33.3	33.1	76	26.5	18	NW	3	26	WNW	22.3	32.9	21.9	30.239	0	0	0.22	0	67.1	23	28	62.3	93	1	40.8	10
1/6/2019	2:30 PM	33.5	33.5	33.4	74	26.1	19	WNW	3.17	30	NW	22.2	33	21.7	30.242	0	0	0.219	0	67.1	23	28	62.3	87	1	38.2	10
1/6/2019	2:40 PM	33.5	33.5	33.3	73	25.8	20	NW	3.33	28	NW	22	33	21.5	30.258	0	0	0.219	0	67.1	23	28	62.3	100	1	43.9	10
1/6/2019	2:50 PM	33.7	33.7	33.5	74	26.3	15	NW	2.5	22	NNW	23.8	33.2	23.3	30.263	0	0	0.217	0	66.9	23	27.9	62	82	1	36	10
1/6/2019	3:00 PM	33.5	33.7	33.5	74	26.1	19	WNW	3.17	27	WNW	22.2	33	21.7	30.272	0	0	0.219	0	66.9	23	27.9	62	78	1	34.2	10
1/6/2019	3:10 PM	33.3	33.4	33.3	74	25.9	18	NW	3	24	NW	22.3	32.9	21.9	30.279	0	0	0.22	0	66.9	23	27.9	62	82	1	36	10
1/6/2019	3:20 PM	33.1	33.3	33.1	75	26	17	NW	2.83	22	NW	22.3	32.7	21.9	30.291	0	0	0.222	0	66.9	23	27.9	62	87	1	38.2	10
1/6/2019	3:30 PM	32.8	33.1	32.8	76	26.1	16	WNW	2.67	23	WNW	22.3	32.4	21.9	30.297	0	0	0.224	0	66.7	23	27.7	61.8	82	1	36	10
1/6/2019	3:40 PM	32.4	32.8	32.4	77	26	20	NW	3.33	27	WNW	20.5	32	20.1	30.308	0	0	0.226	0	66.7	23	27.7	61.8	96	1	42.1	10
1/6/2019	3:50 PM	32.3	32.4	32.3	78	26.2	16	WNW	2.67	25	WNW	21.6	32	21.3	30.31	0	0	0.227	0	66.7	23	27.7	61.8	83	1	36.4	10
1/6/2019	4:00 PM	32.1	32.3	32.1	77	25.7	23	WNW	3.83	31	WNW	19.3	31.7	18.9	30.315	0	0	0.228	0	66.7	23	27.7	61.8	82	1	36	10
1/6/2019	4:10 PM	31.9	32.1	31.9	76	25.2	21	WNW	3.5	28	NW	19.6	31.5	19.2	30.327	0	0	0.23	0	66.7	23	27.7	61.8	85	1	37.3	10
1/6/2019	4:20 PM	31.7	31.9	31.7	77	25.3	21	WNW	3.5	30	WNW	19.3	31.3	18.9	30.33	0	0	0.231	0	66.7	23	27.7	61.8	96	1	42.1	10
1/6/2019	4:30 PM	31.4	31.6	31.4	76	24.7	20	WNW	3.33	29	WNW	19.2	31	18.8	30.338	0	0	0.233	0	66.6	23	27.6	61.7	89	1	39	10
1/6/2019	4:40 PM	31.3	31.3	31.3	73	23.6	25	WNW	4.17	33	WNW	17.8	30.9	17.4	30.338	0	0	0.234	0	67.1	23	28	62.3	57	1	25	10
1/6/2019	4:50 PM	31.3	31.3	31.2	71	23	21	WNW	3.5	29	WNW	18.8	30.8	18.3	30.341	0	0	0.234	0	66.7	23	27.7	61.8	85	1	37.3	10
1/6/2019	5:00 PM	31.5	31.5	31.3	71	23.2	19	NW	3.17	29	WNW	19.6	31	19.1	30.351	0	0	0.233	0	66.7	23	27.7	61.8	108	1	47.4	10
1/6/2019	5:10 PM	31.6	31.7	31.6	71	23.3	16	NW	2.67	22	NW	20.7	31.1	20.2	30.356	0	0	0.232	0	66.6	23	27.6	61.7	105	1	46.1	10
1/6/2019	5:20 PM	31.3	31.6	31.3	72	23.3	16	WNW	2.67	22	NW	20.3	30.8	19.8	30.364	0	0	0.234	0	66.6	23	27.6	61.7	101	1	44.3	10
1/6/2019	5:30 PM	31.1	31.3	31.1	70	22.5	17	WNW	2.83	25	W	19.7	30.6	19.2	30.375	0	0	0.235	0	66.6	23	27.6	61.7	104	1	45.6	10
1/6/2019	5:40 PM	31.1	31.1	31	70	22.5	18	WNW	3	27	WNW	19.4	30.6	18.9	30.378	0	0	0.235	0	66.6	23	27.6	61.7	94	1	41.2	10
1/6/2019	5:50 PM	31.3	31.3	31.1	71	23	16	NW	2.67	27	NW	20.3	30.8	19.8	30.382	0	0	0.234	0	66.4	23	27.4	61.5	91	1	39.9	10
1/6/2019	6:00 PM	31.3	31.3	31.3	72	23.3	14	NW	2.33	21	NW	21.1	30.8	20.6	30.386	0	0	0.234	0	66.4	23	27.4	61.5	104	1	45.6	10
1/6/2019	6:10 PM	31	31.3	31	73	23.4	16	NW	2.67	28	WNW	19.9	30.6	19.5	30.394	0	0	0.236	0	66.4	23	27.4	61.5	110	1	48.2	10
1/6/2019	6:20 PM	30.8	31	30.8	73	23.2	15	NW	2.5	21	WNW	20.1	30.4	19.7	30.395	0	0	0.238	0	66.4	23	27.4	61.5	107	1	46.9	10
1/6/2019	6:30 PM	30.6	30.8	30.5	72	22.6	17	NW	2.83	29	WNW	19.1	30.1	18.6	30.401	0	0	0.239	0	66.4	23	27.4	61.5	106	1	46.5	10
1/6/2019	6:40 PM	30.5	30.6	30.5	70	21.9	18	WNW	3	25	WNW	18.6	30	18.1	30.415	0	0	0.24	0	66.4	22	26.4	61.5	105	1	46.1	10
1/6/2019	6:50 PM	30.5	30.6	30.5	71	22.2	15	NNW	2.5	27	NNW	19.7	30	19.2	30.427	0	0	0.24	0	66.4	22	26.4	61.5	117	1	51.3	10
1/6/2019	7:00 PM	29.8	30.5	29.8	72	21.9	18	NNW	3	29	NW	17.7	29.3	17.2	30.441	0	0	0.244	0	66.6	22	26.5	61.7	127	1	55.7	10
1/6/2019	7:10 PM	29	29.7	29	73	21.4	14	NNW	2.33	25	N	18.1	28.6	17.7	30.445	0	0	0.25	0	66.6	22	26.5	61.7	122	1	53.5	10
1/6/2019	7:20 PM	28.3	28.9	28.3	74	21.1	17	NNW	2.83	28	NNW	16.1	27.9	15.7	30.452	0	0	0.255	0	66.6	22	26.5	61.7	131	1	57.5	10

On-Site Meteorological Data

Date	Time	Temp Out	Hi Temp	Low Temp	Out Hum	Dew Pt.	Wind Speed	Wind Dir	Wind Run	Hi Speed	Hi Dir	Wind Chill	Heat Index	THW Index	Bar	Rain	Rain Rate	Heat D-D	Cool D-D	In Temp	In Hum	In Dew	In Heat	Wind Samp	Wind Tx	ISS Recept	Arc. Int.
1/6/2019	7:30 PM	28	28.3	28	74	20.8	16	NNW	2.67	23	NNW	16.1	27.6	15.7	30.456	0	0	0.257	0	66.4	22	26.4	61.5	127	1	55.7	10
1/6/2019	7:40 PM	27.9	28	27.8	74	20.7	17	NW	2.83	23	NW	15.6	27.5	15.2	30.462	0	0	0.258	0	66.4	22	26.4	61.5	128	1	56.1	10
1/6/2019	7:50 PM	27.8	27.9	27.8	73	20.3	15	NW	2.5	25	NW	16.2	27.4	15.8	30.469	0	0	0.258	0	66.4	22	26.4	61.5	122	1	53.5	10
1/6/2019	8:00 PM	27.6	27.8	27.6	72	19.8	16	NNW	2.67	23	NNW	15.6	27.2	15.2	30.473	0	0	0.26	0	66.4	22	26.4	61.5	140	1	61.4	10
1/6/2019	8:10 PM	27.3	27.6	27.3	71	19.1	16	NW	2.67	26	NW	15.2	26.9	14.8	30.478	0	0	0.262	0	66.4	22	26.4	61.5	151	1	66.2	10
1/6/2019	8:20 PM	27.3	27.3	27.3	70	18.8	14	NW	2.33	23	NW	16	26.9	15.6	30.48	0	0	0.262	0	66.4	22	26.4	61.5	149	1	65.4	10
1/6/2019	8:30 PM	27.2	27.3	27.2	69	18.4	14	NNW	2.33	21	NNW	15.8	26.8	15.4	30.484	0	0	0.262	0	66.4	22	26.4	61.5	156	1	68.4	10
1/6/2019	8:40 PM	27	27.2	27	68	17.8	14	NNW	2.33	20	NNW	15.6	26.6	15.2	30.488	0	0	0.264	0	66.4	22	26.4	61.5	148	1	64.9	10
1/6/2019	8:50 PM	26.8	26.9	26.8	68	17.6	13	NNW	2.17	20	NNW	15.8	26.4	15.4	30.49	0	0	0.265	0	66.4	22	26.4	61.5	161	1	70.6	10
1/6/2019	9:00 PM	26.6	26.8	26.6	67	17.1	11	NNW	1.83	19	NNW	16.5	26.1	16	30.493	0	0	0.267	0	66.4	22	26.4	61.5	151	1	66.2	10
1/6/2019	9:10 PM	26.5	26.6	26.4	66	16.7	13	NNW	2.17	20	NW	15.4	26	14.9	30.498	0	0	0.267	0	66.4	22	26.4	61.5	157	1	68.9	10
1/6/2019	9:20 PM	26.3	26.5	26.3	66	16.5	13	NNW	2.17	18	NNW	15.1	25.8	14.6	30.501	0	0	0.269	0	66.4	22	26.4	61.5	165	1	72.4	10
1/6/2019	9:30 PM	26.1	26.3	26.1	66	16.3	9	NNW	1.5	14	NNW	17	25.6	16.5	30.5	0	0	0.27	0	66.4	22	26.4	61.5	149	1	65.4	10
1/6/2019	9:40 PM	26	26.1	26	66	16.2	8	NNW	1.33	12	NW	17.5	25.5	17	30.505	0	0	0.271	0	66.4	22	26.4	61.5	158	1	69.3	10
1/6/2019	9:50 PM	25.9	26	25.9	66	16.1	7	NNW	1.17	10	NNW	18.1	25.4	17.6	30.509	0	0	0.272	0	66.4	22	26.4	61.5	155	1	68	10
1/6/2019	10:00 PM	25.7	25.9	25.7	66	15.9	7	NNW	1.17	11	NW	17.9	25.2	17.4	30.513	0	0	0.273	0	66.4	22	26.4	61.5	156	1	68.4	10
1/6/2019	10:10 PM	25.7	25.8	25.6	67	16.3	7	NNW	1.17	10	NNW	17.9	25.2	17.4	30.516	0	0	0.273	0	66.4	22	26.4	61.5	155	1	68	10
1/6/2019	10:20 PM	25.5	25.6	25.5	67	16.1	7	NNW	1.17	9	NNW	17.7	25	17.2	30.517	0	0	0.274	0	66.4	22	26.4	61.5	156	1	68.4	10
1/6/2019	10:30 PM	25.4	25.4	25.4	67	16	6	NNW	1	8	NNW	18.4	24.9	17.9	30.517	0	0	0.275	0	66.9	22	26.8	62	72	1	31.6	10
1/6/2019	10:40 PM	25.2	25.4	25.2	68	16.1	6	NNW	1	8	NNW	18.1	24.8	17.7	30.518	0	0	0.276	0	66.9	22	26.8	62	159	1	69.7	10
1/6/2019	10:50 PM	25.1	25.2	25.1	68	16	6	N	1	9	N	18	24.7	17.6	30.523	0	0	0.277	0	67.2	22	27	62.3	167	1	73.2	10
1/6/2019	11:00 PM	25	25.1	25	68	15.9	6	N	1	10	NNE	17.9	24.6	17.5	30.526	0	0	0.278	0	67.4	22	27.2	62.6	162	1	71.1	10
1/6/2019	11:10 PM	24.9	25	24.9	69	16.2	6	N	1	9	N	17.8	24.5	17.4	30.529	0	0	0.278	0	67.6	22	27.4	62.9	166	1	72.8	10
1/6/2019	11:20 PM	24.8	24.9	24.8	70	16.4	9	NNW	1.5	14	NNE	15.4	24.4	15	30.527	0	0	0.279	0	67.6	22	27.4	62.9	174	1	76.3	10
1/6/2019	11:30 PM	24.6	24.8	24.6	71	16.5	8	N	1.33	12	N	15.8	24.2	15.4	30.524	0	0	0.281	0	66.9	22	26.8	62	167	1	73.2	10
1/6/2019	11:40 PM	24.4	24.6	24.4	71	16.3	8	N	1.33	11	NNW	15.6	24	15.2	30.526	0	0	0.282	0	66.4	22	26.4	61.5	163	1	71.5	10
1/6/2019	11:50 PM	24.2	24.4	24.2	72	16.5	7	N	1.17	10	NNE	16.1	23.8	15.7	30.53	0	0	0.283	0	66.4	22	26.4	61.5	173	1	75.9	10
1/7/2019	12:00 AM	24.1	24.2	24.1	72	16.4	7	N	1.17	11	N	16	23.7	15.6	30.533	0	0	0.284	0	66.6	22	26.5	61.7	172	1	75.4	10
1/7/2019	12:10 AM	24	24.1	24	73	16.6	6	NNW	1	12	NNE	16.7	23.7	16.4	30.54	0	0	0.285	0	66.7	22	26.6	61.8	165	1	72.4	10
1/7/2019	12:20 AM	23.9	24	23.9	74	16.8	9	N	1.5	13	NE	14.3	23.6	14	30.544	0	0	0.285	0	66.2	22	26.2	61.3	170	1	74.6	10
1/7/2019	12:30 AM	23.8	23.9	23.8	74	16.7	8	N	1.33	11	NNE	14.9	23.5	14.6	30.533	0	0	0.286	0	66	22	26	61.1	179	1	78.5	10
1/7/2019	12:40 AM	23.6	23.8	23.6	75	16.8	8	N	1.33	10	N	14.6	23.3	14.3	30.54	0	0	0.287	0	66.2	22	26.2	61.3	158	1	69.3	10
1/7/2019	12:50 AM	23.5	23.6	23.5	75	16.7	7	NNE	1.17	11	N	15.3	23.2	15	30.544	0	0	0.288	0	66.4	22	26.4	61.5	167	1	73.2	10
1/7/2019	1:00 AM	23.4	23.5	23.4	75	16.6	6	NNE	1	10	NE	16	23.1	15.7	30.547	0	0	0.289	0	66.6	22	26.5	61.7	164	1	71.9	10
1/7/2019	1:10 AM	23.4	23.4	23.4	76	16.9	9	NNE	1.5	16	NE	13.7	23.1	13.4	30.554	0	0	0.289	0	66.9	22	26.8	62	177	1	77.6	10
1/7/2019	1:20 AM	23.2	23.4	23.2	77	17.1	10	NNE	1.67	14	N	12.8	22.9	12.5	30.556	0	0	0.29	0	66.7	21	25.5	61.7	175	1	76.8	10
1/7/2019	1:30 AM	22.9	23.2	22.9	77	16.8	9	NE	1.5	14	NE	13.1	22.6	12.8	30.561	0	0	0.292	0	66	22	26	61.1	176	1	77.2	10
1/7/2019	1:40 AM	22.8	22.9	22.8	77	16.7	5	NNE	0.83	8	NNE	16.3	22.5	16	30.567	0	0	0.293	0	65.9	22	25.9	61	165	1	72.4	10
1/7/2019	1:50 AM	22.7	22.8	22.7	78	16.9	5	NNE	0.83	8	NNE	16.2	22.4	15.9	30.571	0	0	0.294	0	66.2	22	26.2	61.3	175	1	76.8	10
1/7/2019	2:00 AM	22.6	22.7	22.6	78	16.8	5	N	0.83	8	N	16	22.3	15.7	30.571	0	0	0.294	0	66.4	22	26.4	61.5	163	1	71.5	10
1/7/2019	2:10 AM	22.5	22.6	22.5	78	16.7	5	NE	0.83	7	NNE	15.9	22.2	15.6	30.567	0	0	0.295	0	65.9	21	24.8	60.9	166	1	72.8	10
1/7/2019	2:20 AM	22.5	22.5	22.4	78	16.7	4	N	0.67	6	NNE	17.1	22.2	16.8	30.573	0	0	0.295	0	65.7	22	25.8	60.8	174	1	76.3	10
1/7/2019	2:30 AM	22.4	22.5	22.4	78	16.6	6	NNE	1	9	NNW	14.8	22.1	14.5	30.568	0	0	0.296	0	65.9	22	25.9	61	174	1	76.3	10
1/7/2019	2:40 AM	22.5	22.5	22.4	79	17	6	NNE	1	11	NNE	14.9	22.2	14.6	30.568	0	0	0.295	0	66.2	22	26.2	61.3	175	1	76.8	10
1/7/2019	2:50 AM	22.4	22.5	22.4	79	16.9	8	NNE	1.33	11	NNE	13.2	22.1	12.9	30.565	0	0	0.296	0	66.4	22	26.4	61.5	176	1	77.2	10
1/7/2019	3:00 AM	22.4	22.4	22.4	80	17.2	9	NE	1.5	13	NNE	12.5	22.2	12.3	30.561	0	0	0.296	0	66.7	21	25.5	61.7	171	1	75	10
1/7/2019	3:10 AM	22.4	22.4	22.4	80	17.2	11	NE	1.83	15	NE	11.2	22.2	11	30.562	0	0	0.296	0	66.9	21	25.7	61.9	180	1	78.9	10
1/7/2019	3:20 AM	22.3	22.4	22.3	80	17.1	10	NE	1.67	15	NE	11.7	22.1	11.5	30.556	0	0	0.297	0	66.4	21	25.2	61.4	184	1	80.7	10
1/7/2019	3:30 AM	22.1	22.3	22.1	80	16.9	11	ENE	1.83	16	ENE	10.9	21.9	10.7	30.558	0	0	0.298	0	65.9	21	24.8	60.9	183	1	80.3	10
1/7/2019	3:40 AM	21.9	22.1	21.9	80	16.7	11	NE	1.83	20	ENE	10.6	21.7	10.4	30.555	0	0	0.299	0	66	21	24.9	61	165	1	72.4	10
1/7/2019	3:50 AM	21.8	21.9	21.8	80	16.6	9	NE	1.5	13	ENE	11.7	21.6	11.5	30.555	0	0	0.3	0	66.2	21	25.1	61.2	173	1	75.9	10
1/7/2019	4:00 AM	21.8	21.8	21.8	80	16.6	11	ENE	1.83	15	ENE	10.5	21.6	10.3	30.563	0	0	0.3	0	66.4	21	25.2	61.4	170	1	74.6	10
1/7/2019	4:10 AM	21.6	21.8	21.6	80	16.4	10	NE	1.67	16	ENE	10.8	21.4	10.6	30.561	0	0	0.301	0	66.7	21	25.5	61.7	177	1	77.6	10
1/7/2019	4:20 AM	21.4	21.6	21.4	80	16.2	11	NE	1.83	18	NE	10	21.2	9.8	30.559	0	0	0.303	0	66.9	21	25.7	61.9	182	1	79.8	10
1/7/2019	4:30 AM	21.4	21.4	21.3	80	16.2	10	NE	1.67	15	NE	10.6	21.2	10.4	30.563	0	0	0.303	0	66.4	21	25.2	61.4	180	1	78.9	10
1/7/2019	4:40 AM	21.4	21.4	21.3	80	16.2	8	NE	1.33	12	NE	11.9	21.2	11.7	30.565	0	0	0.303	0	65.9	21	24.8	60.9	168	1	73.7	10
1/7/2019	4:50 AM	21.5	21.5	21.4	80	16.3	7	NE	1.17	10	ENE	12.8	21.3	12.6	30.568	0	0	0.302	0	66	21	24.9	61	181	1	79.4	10
1/7/2019	5:00 AM	21.5	21.5	21.5	80	16.3	11	ENE	1.83	16	ENE	10.1	21.3	9.9	30.566	0	0	0.302	0	66.2	21	25.1	61.2	171	1	75	10
1/7/2019	5:10 AM	21.1	21.5	21.1	80	15.9	11	ENE	1.83	16	ENE	9.6	20.9	9.4	30.576	0	0	0.305	0	66.2	21	25.1	61.2	169	1	74.1	10
1/7/2019	5:20 AM	21	21.1	21	80	15.8	8	NE	1.33	11	NE	11.5	20.8	11.3	30.58	0	0	0.306	0	66	21	24.9	61	165	1	72.4	10
1/7/2019	5:30 AM	21	21	20.9	80	15.8	8	ENE	1.33	11	ENE	11.5	20.8	11.3	30.582	0	0	0.306	0	66.2	21	25.1	61.2	170	1	74.6	10
1/7/2019	5:40 AM	20.9	21	20.9	81	16	10	E	1.67	13	E	10	20.7	9.8	30.583	0	0	0.306	0	66.4	21	25.2	61.4	164	1	71.9	10
1/7/2019	5:50 AM	20.7	20.9	20.7	81	15.8	11	E	1.83	13	E	9.1	20.5	8.9	30.578	0	0	0.308	0	66.2	21	25.1	61.2	95	1	41.7	10

On-Site Meteorological Data

Date	Time	Temp Out	Hi Temp	Low Temp	Out Hum	Dew Pt.	Wind Speed	Wind Dir	Wind Run	Hi Speed	Hi Dir	Wind Chill	Heat Index	THW Index	Bar	Rain	Rain Rate	Heat D-D	Cool D-D	In Temp	In Hum	In Dew	In Heat	Wind Samp	Wind Tx	ISS Recept	Arc. Int.
1/7/2019	6:00 AM	20.6	20.7	20.6	81	15.7	11	ENE	1.83	14	ENE	9	20.4	8.8	30.578	0	0	0.308	0	66.2	21	25.1	61.2	86	1	37.7	10
1/7/2019	6:10 AM	20.3	20.6	20.3	81	15.4	12	ENE	2	18	ENE	8.1	20.1	7.9	30.582	0	0	0.31	0	66.7	21	25.5	61.7	158	1	69.3	10
1/7/2019	6:20 AM	20.1	20.3	20.1	81	15.2	11	ENE	1.83	15	ENE	8.4	19.9	8.2	30.587	0	0	0.312	0	66.9	21	25.7	61.9	145	1	63.6	10
1/7/2019	6:30 AM	19.9	20.1	19.9	81	15	10	ENE	1.67	14	ENE	8.7	19.7	8.5	30.588	0	0	0.313	0	66.7	21	25.5	61.7	156	1	68.4	10
1/7/2019	6:40 AM	19.8	19.9	19.7	81	14.9	9	ENE	1.5	12	ENE	9.3	19.6	9.1	30.593	0	0	0.314	0	66.9	21	25.7	61.9	155	1	68	10
1/7/2019	6:50 AM	19.7	19.8	19.7	81	14.8	10	ENE	1.67	13	ENE	8.5	19.5	8.3	30.597	0	0	0.315	0	67.2	21	25.9	62.2	149	1	65.4	10
1/7/2019	7:00 AM	19.4	19.7	19.4	81	14.5	12	ENE	2	18	ENE	6.9	19.2	6.7	30.602	0	0	0.317	0	67.2	21	25.9	62.2	155	1	68	10
1/7/2019	7:10 AM	19.1	19.4	19.1	82	14.5	11	ENE	1.83	14	ENE	7.1	18.9	6.9	30.6	0	0	0.319	0	66.9	21	25.7	61.9	154	1	67.5	10
1/7/2019	7:20 AM	18.9	19.1	18.9	82	14.3	11	ENE	1.83	14	ENE	6.9	18.7	6.7	30.603	0	0	0.32	0	67.1	21	25.8	62.1	155	1	68	10
1/7/2019	7:30 AM	18.9	18.9	18.9	82	14.3	10	ENE	1.67	13	E	7.5	18.7	7.3	30.607	0	0	0.32	0	67.4	21	26.1	62.5	56	1	24.6	10
1/7/2019	7:40 AM	18.9	18.9	18.9	82	14.3	8	ENE	1.33	11	ENE	8.9	18.7	8.7	30.613	0	0	0.32	0	67.6	21	26.2	62.7	66	1	28.9	10
1/7/2019	7:50 AM	18.9	18.9	18.9	83	14.6	7	E	1.17	11	ENE	9.7	18.7	9.5	30.621	0	0	0.32	0	67.7	21	26.3	62.9	61	1	26.8	10
1/7/2019	8:00 AM	19	19	19	83	14.7	9	E	1.5	12	E	8.3	18.8	8.1	30.623	0	0	0.319	0	68.1	21	26.7	63.4	48	1	21.1	10
1/7/2019	8:10 AM	---	---	---	---	---	0	---	0	0	---	---	---	---	30.624	0	0	---	---	68.6	21	27.1	63.9	0	1	0	10
1/7/2019	8:20 AM	---	---	---	---	---	0	---	0	0	---	---	---	---	30.615	0	0	---	---	68.2	22	27.9	63.6	0	1	0	10
1/7/2019	8:30 AM	---	---	---	---	---	0	---	0	0	---	---	---	---	30.614	0	0	---	---	68.2	22	27.9	63.6	0	1	0	10
1/7/2019	8:40 AM	---	---	---	---	---	0	---	0	0	---	---	---	---	30.61	0	0	---	---	68.4	22	28	63.8	0	1	0	10
1/7/2019	8:50 AM	---	---	---	---	---	0	---	0	0	---	---	---	---	30.605	0	0	---	---	68.2	22	27.9	63.6	0	1	0	10
1/7/2019	9:00 AM	---	---	---	---	---	0	---	0	0	---	---	---	---	30.596	0	0	---	---	68.2	21	26.7	63.5	0	1	0	10
1/7/2019	9:10 AM	---	---	---	---	---	0	---	0	0	---	---	---	---	30.588	0	0	---	---	67.9	21	26.5	63.1	0	1	0	10
1/7/2019	9:20 AM	---	---	---	---	---	0	---	0	0	---	---	---	---	30.589	0	0	---	---	67.9	21	26.5	63.1	0	1	0	10
1/7/2019	9:30 AM	---	---	---	---	---	---	---	---	---	---	---	---	---	---	---	---	---	---	---	---	---	---	---	---	---	---
1/7/2019	9:40 AM	---	---	---	---	---	---	---	---	---	---	---	---	---	---	---	---	---	---	---	---	---	---	---	---	---	---
1/7/2019	9:50 AM	---	---	---	---	---	---	---	---	---	---	---	---	---	---	---	---	---	---	---	---	---	---	---	---	---	---
1/7/2019	10:00 AM	---	---	---	---	---	---	---	---	---	---	---	---	---	---	---	---	---	---	---	---	---	---	---	---	---	---
1/7/2019	10:10 AM	---	---	---	---	---	---	---	---	---	---	---	---	---	---	---	---	---	---	---	---	---	---	---	---	---	---
1/7/2019	10:20 AM	---	---	---	---	---	---	---	---	---	---	---	---	---	---	---	---	---	---	---	---	---	---	---	---	---	---
1/7/2019	10:30 AM	---	---	---	---	---	---	---	---	---	---	---	---	---	---	---	---	---	---	---	---	---	---	---	---	---	---
1/7/2019	10:40 AM	---	---	---	---	---	---	---	---	---	---	---	---	---	---	---	---	---	---	---	---	---	---	---	---	---	---
1/7/2019	10:50 AM	---	---	---	---	---	---	---	---	---	---	---	---	---	---	---	---	---	---	---	---	---	---	---	---	---	---
1/7/2019	11:00 AM	---	---	---	---	---	---	---	---	---	---	---	---	---	---	---	---	---	---	---	---	---	---	---	---	---	---
1/7/2019	11:10 AM	---	---	---	---	---	---	---	---	---	---	---	---	---	---	---	---	---	---	---	---	---	---	---	---	---	---
1/7/2019	11:20 AM	---	---	---	---	---	---	---	---	---	---	---	---	---	---	---	---	---	---	---	---	---	---	---	---	---	---
1/7/2019	11:30 AM	---	---	---	---	---	---	---	---	---	---	---	---	---	---	---	---	---	---	---	---	---	---	---	---	---	---
1/7/2019	11:40 AM	---	---	---	---	---	---	---	---	---	---	---	---	---	---	---	---	---	---	---	---	---	---	---	---	---	---
1/7/2019	11:50 AM	---	---	---	---	---	---	---	---	---	---	---	---	---	---	---	---	---	---	---	---	---	---	---	---	---	---
1/7/2019	12:00 PM	---	---	---	---	---	---	---	---	---	---	---	---	---	---	---	---	---	---	---	---	---	---	---	---	---	---
1/7/2019	12:10 PM	---	---	---	---	---	---	---	---	---	---	---	---	---	---	---	---	---	---	---	---	---	---	---	---	---	---
1/7/2019	12:20 PM	---	---	---	---	---	---	---	---	---	---	---	---	---	---	---	---	---	---	---	---	---	---	---	---	---	---
1/7/2019	12:30 PM	---	---	---	---	---	---	---	---	---	---	---	---	---	---	---	---	---	---	---	---	---	---	---	---	---	---
1/7/2019	12:40 PM	---	---	---	---	---	---	---	---	---	---	---	---	---	---	---	---	---	---	---	---	---	---	---	---	---	---
1/7/2019	12:50 PM	---	---	---	---	---	---	---	---	---	---	---	---	---	---	---	---	---	---	---	---	---	---	---	---	---	---
1/7/2019	1:00 PM	---	---	---	---	---	---	---	---	---	---	---	---	---	---	---	---	---	---	---	---	---	---	---	---	---	---
1/7/2019	1:10 PM	---	---	---	---	---	---	---	---	---	---	---	---	---	---	---	---	---	---	---	---	---	---	---	---	---	---
1/7/2019	1:20 PM	---	---	---	---	---	---	---	---	---	---	---	---	---	---	---	---	---	---	---	---	---	---	---	---	---	---
1/7/2019	1:30 PM	---	---	---	---	---	---	---	---	---	---	---	---	---	---	---	---	---	---	---	---	---	---	---	---	---	---
1/7/2019	1:40 PM	---	---	---	---	---	---	---	---	---	---	---	---	---	---	---	---	---	---	---	---	---	---	---	---	---	---
1/7/2019	1:50 PM	---	---	---	---	---	---	---	---	---	---	---	---	---	---	---	---	---	---	---	---	---	---	---	---	---	---
1/7/2019	2:00 PM	---	---	---	---	---	---	---	---	---	---	---	---	---	---	---	---	---	---	---	---	---	---	---	---	---	---
1/7/2019	2:10 PM	---	---	---	---	---	---	---	---	---	---	---	---	---	---	---	---	---	---	---	---	---	---	---	---	---	---
1/7/2019	2:20 PM	---	---	---	---	---	---	---	---	---	---	---	---	---	---	---	---	---	---	---	---	---	---	---	---	---	---
1/7/2019	2:30 PM	---	---	---	---	---	---	---	---	---	---	---	---	---	---	---	---	---	---	---	---	---	---	---	---	---	---
1/7/2019	2:40 PM	---	---	---	---	---	---	---	---	---	---	---	---	---	---	---	---	---	---	---	---	---	---	---	---	---	---
1/7/2019	2:50 PM	---	---	---	---	---	---	---	---	---	---	---	---	---	---	---	---	---	---	---	---	---	---	---	---	---	---
1/7/2019	3:00 PM	---	---	---	---	---	---	---	---	---	---	---	---	---	---	---	---	---	---	---	---	---	---	---	---	---	---
1/7/2019	3:10 PM	---	---	---	---	---	---	---	---	---	---	---	---	---	---	---	---	---	---	---	---	---	---	---	---	---	---
1/7/2019	3:20 PM	---	---	---	---	---	---	---	---	---	---	---	---	---	---	---	---	---	---	---	---	---	---	---	---	---	---
1/7/2019	3:30 PM	---	---	---	---	---	---	---	---	---	---	---	---	---	---	---	---	---	---	---	---	---	---	---	---	---	---
1/7/2019	3:40 PM	---	---	---	---	---	---	---	---	---	---	---	---	---	---	---	---	---	---	---	---	---	---	---	---	---	---
1/7/2019	3:50 PM	---	---	---	---	---	---	---	---	---	---	---	---	---	---	---	---	---	---	---	---	---	---	---	---	---	---
1/7/2019	4:00 PM	---	---	---	---	---	---	---	---	---	---	---	---	---	---	---	---	---	---	---	---	---	---	---	---	---	---
1/7/2019	4:10 PM	---	---	---	---	---	---	---	---	---	---	---	---	---	---	---	---	---	---	---	---	---	---	---	---	---	---
1/7/2019	4:20 PM	---	---	---	---	---	---	---	---	---	---	---	---	---	---	---	---	---	---	---	---	---	---	---	---	---	---

On-Site Meteorological Data

Date	Time	Temp Out	Hi Temp	Low Temp	Out Hum	Dew Pt.	Wind Speed	Wind Dir	Wind Run	Hi Speed	Hi Dir	Wind Chill	Heat Index	THW Index	Bar	Rain	Rain Rate	Heat D-D	Cool D-D	In Temp	In Hum	In Dew	In Heat	Wind Samp	Wind Tx	ISS Recept	Arc. Int.
1/7/2019	4:30 PM	---	---	---	---	---	---	---	---	---	---	---	---	---	---	---	---	---	---	---	---	---	---	---	---	---	---	---
1/7/2019	4:40 PM	---	---	---	---	---	---	---	---	---	---	---	---	---	---	---	---	---	---	---	---	---	---	---	---	---	---	---
1/7/2019	4:50 PM	---	---	---	---	---	---	---	---	---	---	---	---	---	---	---	---	---	---	---	---	---	---	---	---	---	---	---
1/7/2019	5:00 PM	---	---	---	---	---	---	---	---	---	---	---	---	---	---	---	---	---	---	---	---	---	---	---	---	---	---	---
1/7/2019	5:10 PM	---	---	---	---	---	---	---	---	---	---	---	---	---	---	---	---	---	---	---	---	---	---	---	---	---	---	---
1/7/2019	5:20 PM	---	---	---	---	---	---	---	---	---	---	---	---	---	---	---	---	---	---	---	---	---	---	---	---	---	---	---
1/7/2019	5:30 PM	---	---	---	---	---	---	---	---	---	---	---	---	---	---	---	---	---	---	---	---	---	---	---	---	---	---	---
1/7/2019	5:40 PM	---	---	---	---	---	---	---	---	---	---	---	---	---	---	---	---	---	---	---	---	---	---	---	---	---	---	---
1/7/2019	5:50 PM	---	---	---	---	---	---	---	---	---	---	---	---	---	---	---	---	---	---	---	---	---	---	---	---	---	---	---
1/7/2019	6:00 PM	---	---	---	---	---	---	---	---	---	---	---	---	---	---	---	---	---	---	---	---	---	---	---	---	---	---	---
1/7/2019	6:10 PM	---	---	---	---	---	---	---	---	---	---	---	---	---	---	---	---	---	---	---	---	---	---	---	---	---	---	---
1/7/2019	6:20 PM	---	---	---	---	---	---	---	---	---	---	---	---	---	---	---	---	---	---	---	---	---	---	---	---	---	---	---
1/7/2019	6:30 PM	---	---	---	---	---	---	---	---	---	---	---	---	---	---	---	---	---	---	---	---	---	---	---	---	---	---	---
1/7/2019	6:40 PM	---	---	---	---	---	---	---	---	---	---	---	---	---	---	---	---	---	---	---	---	---	---	---	---	---	---	---
1/7/2019	6:50 PM	---	---	---	---	---	---	---	---	---	---	---	---	---	---	---	---	---	---	---	---	---	---	---	---	---	---	---
1/7/2019	7:00 PM	---	---	---	---	---	---	---	---	---	---	---	---	---	---	---	---	---	---	---	---	---	---	---	---	---	---	---
1/7/2019	7:10 PM	---	---	---	---	---	---	---	---	---	---	---	---	---	---	---	---	---	---	---	---	---	---	---	---	---	---	---
1/7/2019	7:20 PM	---	---	---	---	---	---	---	---	---	---	---	---	---	---	---	---	---	---	---	---	---	---	---	---	---	---	---
1/7/2019	7:30 PM	---	---	---	---	---	---	---	---	---	---	---	---	---	---	---	---	---	---	---	---	---	---	---	---	---	---	---
1/7/2019	7:40 PM	---	---	---	---	---	---	---	---	---	---	---	---	---	---	---	---	---	---	---	---	---	---	---	---	---	---	---
1/7/2019	7:50 PM	---	---	---	---	---	---	---	---	---	---	---	---	---	---	---	---	---	---	---	---	---	---	---	---	---	---	---
1/7/2019	8:00 PM	---	---	---	---	---	---	---	---	---	---	---	---	---	---	---	---	---	---	---	---	---	---	---	---	---	---	---
1/7/2019	8:10 PM	---	---	---	---	---	---	---	---	---	---	---	---	---	---	---	---	---	---	---	---	---	---	---	---	---	---	---
1/7/2019	8:20 PM	---	---	---	---	---	---	---	---	---	---	---	---	---	---	---	---	---	---	---	---	---	---	---	---	---	---	---
1/7/2019	8:30 PM	---	---	---	---	---	---	---	---	---	---	---	---	---	---	---	---	---	---	---	---	---	---	---	---	---	---	---
1/7/2019	8:40 PM	---	---	---	---	---	---	---	---	---	---	---	---	---	---	---	---	---	---	---	---	---	---	---	---	---	---	---
1/7/2019	8:50 PM	---	---	---	---	---	---	---	---	---	---	---	---	---	---	---	---	---	---	---	---	---	---	---	---	---	---	---
1/7/2019	9:00 PM	---	---	---	---	---	---	---	---	---	---	---	---	---	---	---	---	---	---	---	---	---	---	---	---	---	---	---
1/7/2019	9:10 PM	---	---	---	---	---	---	---	---	---	---	---	---	---	---	---	---	---	---	---	---	---	---	---	---	---	---	---
1/7/2019	9:20 PM	---	---	---	---	---	---	---	---	---	---	---	---	---	---	---	---	---	---	---	---	---	---	---	---	---	---	---
1/7/2019	9:30 PM	---	---	---	---	---	---	---	---	---	---	---	---	---	---	---	---	---	---	---	---	---	---	---	---	---	---	---
1/7/2019	9:40 PM	---	---	---	---	---	---	---	---	---	---	---	---	---	---	---	---	---	---	---	---	---	---	---	---	---	---	---
1/7/2019	9:50 PM	---	---	---	---	---	---	---	---	---	---	---	---	---	---	---	---	---	---	---	---	---	---	---	---	---	---	---
1/7/2019	10:00 PM	---	---	---	---	---	---	---	---	---	---	---	---	---	---	---	---	---	---	---	---	---	---	---	---	---	---	---
1/7/2019	10:10 PM	---	---	---	---	---	---	---	---	---	---	---	---	---	---	---	---	---	---	---	---	---	---	---	---	---	---	---
1/7/2019	10:20 PM	---	---	---	---	---	---	---	---	---	---	---	---	---	---	---	---	---	---	---	---	---	---	---	---	---	---	---
1/7/2019	10:30 PM	---	---	---	---	---	---	---	---	---	---	---	---	---	---	---	---	---	---	---	---	---	---	---	---	---	---	---
1/7/2019	10:40 PM	---	---	---	---	---	---	---	---	---	---	---	---	---	---	---	---	---	---	---	---	---	---	---	---	---	---	---
1/7/2019	10:50 PM	---	---	---	---	---	---	---	---	---	---	---	---	---	---	---	---	---	---	---	---	---	---	---	---	---	---	---
1/7/2019	11:00 PM	---	---	---	---	---	---	---	---	---	---	---	---	---	---	---	---	---	---	---	---	---	---	---	---	---	---	---
1/7/2019	11:10 PM	---	---	---	---	---	---	---	---	---	---	---	---	---	---	---	---	---	---	---	---	---	---	---	---	---	---	---
1/7/2019	11:20 PM	---	---	---	---	---	---	---	---	---	---	---	---	---	---	---	---	---	---	---	---	---	---	---	---	---	---	---
1/7/2019	11:30 PM	---	---	---	---	---	---	---	---	---	---	---	---	---	---	---	---	---	---	---	---	---	---	---	---	---	---	---
1/7/2019	11:40 PM	---	---	---	---	---	---	---	---	---	---	---	---	---	---	---	---	---	---	---	---	---	---	---	---	---	---	---
1/7/2019	11:50 PM	---	---	---	---	---	---	---	---	---	---	---	---	---	---	---	---	---	---	---	---	---	---	---	---	---	---	---
1/8/2019	12:00 AM	---	---	---	---	---	---	---	---	---	---	---	---	---	---	---	---	---	---	---	---	---	---	---	---	---	---	---
1/8/2019	12:10 AM	---	---	---	---	---	---	---	---	---	---	---	---	---	---	---	---	---	---	---	---	---	---	---	---	---	---	---
1/8/2019	12:20 AM	---	---	---	---	---	---	---	---	---	---	---	---	---	---	---	---	---	---	---	---	---	---	---	---	---	---	---
1/8/2019	12:30 AM	---	---	---	---	---	---	---	---	---	---	---	---	---	---	---	---	---	---	---	---	---	---	---	---	---	---	---
1/8/2019	12:40 AM	---	---	---	---	---	---	---	---	---	---	---	---	---	---	---	---	---	---	---	---	---	---	---	---	---	---	---
1/8/2019	12:50 AM	---	---	---	---	---	---	---	---	---	---	---	---	---	---	---	---	---	---	---	---	---	---	---	---	---	---	---
1/8/2019	1:00 AM	---	---	---	---	---	---	---	---	---	---	---	---	---	---	---	---	---	---	---	---	---	---	---	---	---	---	---
1/8/2019	1:10 AM	---	---	---	---	---	---	---	---	---	---	---	---	---	---	---	---	---	---	---	---	---	---	---	---	---	---	---
1/8/2019	1:20 AM	---	---	---	---	---	---	---	---	---	---	---	---	---	---	---	---	---	---	---	---	---	---	---	---	---	---	---
1/8/2019	1:30 AM	---	---	---	---	---	---	---	---	---	---	---	---	---	---	---	---	---	---	---	---	---	---	---	---	---	---	---
1/8/2019	1:40 AM	---	---	---	---	---	---	---	---	---	---	---	---	---	---	---	---	---	---	---	---	---	---	---	---	---	---	---
1/8/2019	1:50 AM	---	---	---	---	---	---	---	---	---	---	---	---	---	---	---	---	---	---	---	---	---	---	---	---	---	---	---
1/8/2019	2:00 AM	---	---	---	---	---	---	---	---	---	---	---	---	---	---	---	---	---	---	---	---	---	---	---	---	---	---	---
1/8/2019	2:10 AM	---	---	---	---	---	---	---	---	---	---	---	---	---	---	---	---	---	---	---	---	---	---	---	---	---	---	---
1/8/2019	2:20 AM	---	---	---	---	---	---	---	---	---	---	---	---	---	---	---	---	---	---	---	---	---	---	---	---	---	---	---
1/8/2019	2:30 AM	---	---	---	---	---	---	---	---	---	---	---	---	---	---	---	---	---	---	---	---	---	---	---	---	---	---	---
1/8/2019	2:40 AM	---	---	---	---	---	---	---	---	---	---	---	---	---	---	---	---	---	---	---	---	---	---	---	---	---	---	---
1/8/2019	2:50 AM	---	---	---	---	---	---	---	---	---	---	---	---	---	---	---	---	---	---	---	---	---	---	---	---	---	---	---

On-Site Meteorological Data

Date	Time	Temp Out	Hi Temp	Low Temp	Out Hum	Dew Pt.	Wind Speed	Wind Dir	Wind Run	Hi Speed	Hi Dir	Wind Chill	Heat Index	THW Index	Bar	Rain	Rain Rate	Heat D-D	Cool D-D	In Temp	In Hum	In Dew	In Heat	Wind Samp	Wind Tx	ISS Recept	Arc. Int.
1/8/2019	3:00 AM	---	---	---	---	---	---	---	---	---	---	---	---	---	---	---	---	---	---	---	---	---	---	---	---	---	---	---
1/8/2019	3:10 AM	---	---	---	---	---	---	---	---	---	---	---	---	---	---	---	---	---	---	---	---	---	---	---	---	---	---	---
1/8/2019	3:20 AM	---	---	---	---	---	---	---	---	---	---	---	---	---	---	---	---	---	---	---	---	---	---	---	---	---	---	---
1/8/2019	3:30 AM	---	---	---	---	---	---	---	---	---	---	---	---	---	---	---	---	---	---	---	---	---	---	---	---	---	---	---
1/8/2019	3:40 AM	---	---	---	---	---	---	---	---	---	---	---	---	---	---	---	---	---	---	---	---	---	---	---	---	---	---	---
1/8/2019	3:50 AM	---	---	---	---	---	---	---	---	---	---	---	---	---	---	---	---	---	---	---	---	---	---	---	---	---	---	---
1/8/2019	4:00 AM	---	---	---	---	---	---	---	---	---	---	---	---	---	---	---	---	---	---	---	---	---	---	---	---	---	---	---
1/8/2019	4:10 AM	---	---	---	---	---	---	---	---	---	---	---	---	---	---	---	---	---	---	---	---	---	---	---	---	---	---	---
1/8/2019	4:20 AM	---	---	---	---	---	---	---	---	---	---	---	---	---	---	---	---	---	---	---	---	---	---	---	---	---	---	---
1/8/2019	4:30 AM	---	---	---	---	---	---	---	---	---	---	---	---	---	---	---	---	---	---	---	---	---	---	---	---	---	---	---
1/8/2019	4:40 AM	---	---	---	---	---	---	---	---	---	---	---	---	---	---	---	---	---	---	---	---	---	---	---	---	---	---	---
1/8/2019	4:50 AM	---	---	---	---	---	---	---	---	---	---	---	---	---	---	---	---	---	---	---	---	---	---	---	---	---	---	---
1/8/2019	5:00 AM	---	---	---	---	---	---	---	---	---	---	---	---	---	---	---	---	---	---	---	---	---	---	---	---	---	---	---
1/8/2019	5:10 AM	---	---	---	---	---	---	---	---	---	---	---	---	---	---	---	---	---	---	---	---	---	---	---	---	---	---	---
1/8/2019	5:20 AM	---	---	---	---	---	---	---	---	---	---	---	---	---	---	---	---	---	---	---	---	---	---	---	---	---	---	---
1/8/2019	5:30 AM	---	---	---	---	---	---	---	---	---	---	---	---	---	---	---	---	---	---	---	---	---	---	---	---	---	---	---
1/8/2019	5:40 AM	---	---	---	---	---	---	---	---	---	---	---	---	---	---	---	---	---	---	---	---	---	---	---	---	---	---	---
1/8/2019	5:50 AM	---	---	---	---	---	---	---	---	---	---	---	---	---	---	---	---	---	---	---	---	---	---	---	---	---	---	---
1/8/2019	6:00 AM	---	---	---	---	---	---	---	---	---	---	---	---	---	---	---	---	---	---	---	---	---	---	---	---	---	---	---
1/8/2019	6:10 AM	---	---	---	---	---	---	---	---	---	---	---	---	---	---	---	---	---	---	---	---	---	---	---	---	---	---	---
1/8/2019	6:20 AM	---	---	---	---	---	---	---	---	---	---	---	---	---	---	---	---	---	---	---	---	---	---	---	---	---	---	---
1/8/2019	6:30 AM	---	---	---	---	---	---	---	---	---	---	---	---	---	---	---	---	---	---	---	---	---	---	---	---	---	---	---
1/8/2019	6:40 AM	---	---	---	---	---	---	---	---	---	---	---	---	---	---	---	---	---	---	---	---	---	---	---	---	---	---	---
1/8/2019	6:50 AM	---	---	---	---	---	---	---	---	---	---	---	---	---	---	---	---	---	---	---	---	---	---	---	---	---	---	---
1/8/2019	7:00 AM	---	---	---	---	---	---	---	---	---	---	---	---	---	---	---	---	---	---	---	---	---	---	---	---	---	---	---
1/8/2019	7:10 AM	---	---	---	---	---	---	---	---	---	---	---	---	---	---	---	---	---	---	---	---	---	---	---	---	---	---	---
1/8/2019	7:20 AM	---	---	---	---	---	---	---	---	---	---	---	---	---	---	---	---	---	---	---	---	---	---	---	---	---	---	---
1/8/2019	7:30 AM	---	---	---	---	---	---	---	---	---	---	---	---	---	---	---	---	---	---	---	---	---	---	---	---	---	---	---
1/8/2019	7:40 AM	---	---	---	---	---	---	---	---	---	---	---	---	---	---	---	---	---	---	---	---	---	---	---	---	---	---	---
1/8/2019	7:50 AM	---	---	---	---	---	---	---	---	---	---	---	---	---	---	---	---	---	---	---	---	---	---	---	---	---	---	---
1/8/2019	8:00 AM	---	---	---	---	---	---	---	---	---	---	---	---	---	---	---	---	---	---	---	---	---	---	---	---	---	---	---
1/8/2019	8:10 AM	---	---	---	---	---	---	---	---	---	---	---	---	---	---	---	---	---	---	---	---	---	---	---	---	---	---	---
1/8/2019	8:20 AM	---	---	---	---	---	---	---	---	---	---	---	---	---	---	---	---	---	---	---	---	---	---	---	---	---	---	---
1/8/2019	8:30 AM	---	---	---	---	---	---	---	---	---	---	---	---	---	---	---	---	---	---	---	---	---	---	---	---	---	---	---
1/8/2019	8:40 AM	---	---	---	---	---	---	---	---	---	---	---	---	---	---	---	---	---	---	---	---	---	---	---	---	---	---	---
1/8/2019	8:50 AM	---	---	---	---	---	---	---	---	---	---	---	---	---	---	---	---	---	---	---	---	---	---	---	---	---	---	---
1/8/2019	9:00 AM	---	---	---	---	---	---	---	---	---	---	---	---	---	---	---	---	---	---	---	---	---	---	---	---	---	---	---
1/8/2019	9:10 AM	---	---	---	---	---	---	---	---	---	---	---	---	---	---	---	---	---	---	---	---	---	---	---	---	---	---	---
1/8/2019	9:20 AM	---	---	---	---	---	---	---	---	---	---	---	---	---	---	---	---	---	---	---	---	---	---	---	---	---	---	---
1/8/2019	9:30 AM	---	---	---	---	---	---	---	---	---	---	---	---	---	---	---	---	---	---	---	---	---	---	---	---	---	---	---
1/8/2019	9:40 AM	---	---	---	---	---	---	---	---	---	---	---	---	---	---	---	---	---	---	---	---	---	---	---	---	---	---	---
1/8/2019	9:50 AM	---	---	---	---	---	---	---	---	---	---	---	---	---	---	---	---	---	---	---	---	---	---	---	---	---	---	---
1/8/2019	10:00 AM	---	---	---	---	---	---	---	---	---	---	---	---	---	---	---	---	---	---	---	---	---	---	---	---	---	---	---
1/8/2019	10:10 AM	---	---	---	---	---	---	---	---	---	---	---	---	---	---	---	---	---	---	---	---	---	---	---	---	---	---	---
1/8/2019	10:20 AM	---	---	---	---	---	---	---	---	---	---	---	---	---	---	---	---	---	---	---	---	---	---	---	---	---	---	---
1/8/2019	10:30 AM	---	---	---	---	---	---	---	---	---	---	---	---	---	---	---	---	---	---	---	---	---	---	---	---	---	---	---
1/8/2019	10:40 AM	---	---	---	---	---	---	---	---	---	---	---	---	---	---	---	---	---	---	---	---	---	---	---	---	---	---	---
1/8/2019	10:50 AM	---	---	---	---	---	---	---	---	---	---	---	---	---	---	---	---	---	---	---	---	---	---	---	---	---	---	---
1/8/2019	11:00 AM	---	---	---	---	---	---	---	---	---	---	---	---	---	---	---	---	---	---	---	---	---	---	---	---	---	---	---
1/8/2019	11:10 AM	---	---	---	---	---	---	---	---	---	---	---	---	---	---	---	---	---	---	---	---	---	---	---	---	---	---	---
1/8/2019	11:20 AM	---	---	---	---	---	---	---	---	---	---	---	---	---	---	---	---	---	---	---	---	---	---	---	---	---	---	---
1/8/2019	11:30 AM	---	---	---	---	---	---	---	---	---	---	---	---	---	---	---	---	---	---	---	---	---	---	---	---	---	---	---
1/8/2019	11:40 AM	---	---	---	---	---	---	---	---	---	---	---	---	---	---	---	---	---	---	---	---	---	---	---	---	---	---	---
1/8/2019	11:50 AM	---	---	---	---	---	---	---	---	---	---	---	---	---	---	---	---	---	---	---	---	---	---	---	---	---	---	---
1/8/2019	12:00 PM	---	---	---	---	---	---	---	---	---	---	---	---	---	---	---	---	---	---	---	---	---	---	---	---	---	---	---
1/8/2019	12:10 PM	---	---	---	---	---	---	---	---	---	---	---	---	---	---	---	---	---	---	---	---	---	---	---	---	---	---	---
1/8/2019	12:20 PM	---	---	---	---	---	---	---	---	---	---	---	---	---	---	---	---	---	---	---	---	---	---	---	---	---	---	---
1/8/2019	12:30 PM	---	---	---	---	---	---	---	---	---	---	---	---	---	---	---	---	---	---	---	---	---	---	---	---	---	---	---
1/8/2019	12:40 PM	---	---	---	---	---	---	---	---	---	---	---	---	---	---	---	---	---	---	---	---	---	---	---	---	---	---	---
1/8/2019	12:50 PM	---	---	---	---	---	---	---	---	---	---	---	---	---	---	---	---	---	---	---	---	---	---	---	---	---	---	---
1/8/2019	1:00 PM	---	---	---	---	---	---	---	---	---	---	---	---	---	---	---	---	---	---	---	---	---	---	---	---	---	---	---
1/8/2019	1:10 PM	---	---	---	---	---	---	---	---	---	---	---	---	---	---	---	---	---	---	---	---	---	---	---	---	---	---	---
1/8/2019	1:20 PM	---	---	---	---	---	---	---	---	---	---	---	---	---	---	---	---	---	---	---	---	---	---	---	---	---	---	---

On-Site Meteorological Data

Date	Time	Temp Out	Hi Temp	Low Temp	Out Hum	Dew Pt.	Wind Speed	Wind Dir	Wind Run	Hi Speed	Hi Dir	Wind Chill	Heat Index	THW Index	Bar	Rain	Rain Rate	Heat D-D	Cool D-D	In Temp	In Hum	In Dew	In Heat	Wind Samp	Wind Tx	ISS Recept	Arc. Int.
1/8/2019	1:30 PM	---	---	---	---	---	---	---	---	---	---	---	---	---	---	---	---	---	---	---	---	---	---	---	---	---	---	---
1/8/2019	1:40 PM	---	---	---	---	---	---	---	---	---	---	---	---	---	---	---	---	---	---	---	---	---	---	---	---	---	---	---
1/8/2019	1:50 PM	---	---	---	---	---	---	---	---	---	---	---	---	---	---	---	---	---	---	---	---	---	---	---	---	---	---	---
1/8/2019	2:00 PM	---	---	---	---	---	---	---	---	---	---	---	---	---	---	---	---	---	---	---	---	---	---	---	---	---	---	---
1/8/2019	2:10 PM	---	---	---	---	---	---	---	---	---	---	---	---	---	---	---	---	---	---	---	---	---	---	---	---	---	---	---
1/8/2019	2:20 PM	---	---	---	---	---	---	---	---	---	---	---	---	---	---	---	---	---	---	---	---	---	---	---	---	---	---	---
1/8/2019	2:30 PM	---	---	---	---	---	---	---	---	---	---	---	---	---	---	---	---	---	---	---	---	---	---	---	---	---	---	---
1/8/2019	2:40 PM	---	---	---	---	---	---	---	---	---	---	---	---	---	---	---	---	---	---	---	---	---	---	---	---	---	---	---
1/8/2019	2:50 PM	---	---	---	---	---	---	---	---	---	---	---	---	---	---	---	---	---	---	---	---	---	---	---	---	---	---	---
1/8/2019	3:00 PM	---	---	---	---	---	---	---	---	---	---	---	---	---	---	---	---	---	---	---	---	---	---	---	---	---	---	---
1/8/2019	3:10 PM	---	---	---	---	---	---	---	---	---	---	---	---	---	---	---	---	---	---	---	---	---	---	---	---	---	---	---
1/8/2019	3:20 PM	---	---	---	---	---	---	---	---	---	---	---	---	---	---	---	---	---	---	---	---	---	---	---	---	---	---	---
1/8/2019	3:30 PM	---	---	---	---	---	---	---	---	---	---	---	---	---	---	---	---	---	---	---	---	---	---	---	---	---	---	---
1/8/2019	3:40 PM	---	---	---	---	---	---	---	---	---	---	---	---	---	---	---	---	---	---	---	---	---	---	---	---	---	---	---
1/8/2019	3:50 PM	---	---	---	---	---	---	---	---	---	---	---	---	---	---	---	---	---	---	---	---	---	---	---	---	---	---	---
1/8/2019	4:00 PM	---	---	---	---	---	---	---	---	---	---	---	---	---	---	---	---	---	---	---	---	---	---	---	---	---	---	---
1/8/2019	4:10 PM	---	---	---	---	---	---	---	---	---	---	---	---	---	---	---	---	---	---	---	---	---	---	---	---	---	---	---
1/8/2019	4:20 PM	---	---	---	---	---	---	---	---	---	---	---	---	---	---	---	---	---	---	---	---	---	---	---	---	---	---	---
1/8/2019	4:30 PM	---	---	---	---	---	---	---	---	---	---	---	---	---	---	---	---	---	---	---	---	---	---	---	---	---	---	---
1/8/2019	4:40 PM	---	---	---	---	---	---	---	---	---	---	---	---	---	---	---	---	---	---	---	---	---	---	---	---	---	---	---
1/8/2019	4:50 PM	---	---	---	---	---	---	---	---	---	---	---	---	---	---	---	---	---	---	---	---	---	---	---	---	---	---	---
1/8/2019	5:00 PM	---	---	---	---	---	---	---	---	---	---	---	---	---	---	---	---	---	---	---	---	---	---	---	---	---	---	---
1/8/2019	5:10 PM	---	---	---	---	---	---	---	---	---	---	---	---	---	---	---	---	---	---	---	---	---	---	---	---	---	---	---
1/8/2019	5:20 PM	---	---	---	---	---	---	---	---	---	---	---	---	---	---	---	---	---	---	---	---	---	---	---	---	---	---	---
1/8/2019	5:30 PM	---	---	---	---	---	---	---	---	---	---	---	---	---	---	---	---	---	---	---	---	---	---	---	---	---	---	---
1/8/2019	5:40 PM	---	---	---	---	---	---	---	---	---	---	---	---	---	---	---	---	---	---	---	---	---	---	---	---	---	---	---
1/8/2019	5:50 PM	---	---	---	---	---	---	---	---	---	---	---	---	---	---	---	---	---	---	---	---	---	---	---	---	---	---	---
1/8/2019	6:00 PM	---	---	---	---	---	---	---	---	---	---	---	---	---	---	---	---	---	---	---	---	---	---	---	---	---	---	---
1/8/2019	6:10 PM	---	---	---	---	---	---	---	---	---	---	---	---	---	---	---	---	---	---	---	---	---	---	---	---	---	---	---
1/8/2019	6:20 PM	---	---	---	---	---	---	---	---	---	---	---	---	---	---	---	---	---	---	---	---	---	---	---	---	---	---	---
1/8/2019	6:30 PM	---	---	---	---	---	---	---	---	---	---	---	---	---	---	---	---	---	---	---	---	---	---	---	---	---	---	---
1/8/2019	6:40 PM	---	---	---	---	---	---	---	---	---	---	---	---	---	---	---	---	---	---	---	---	---	---	---	---	---	---	---
1/8/2019	6:50 PM	---	---	---	---	---	---	---	---	---	---	---	---	---	---	---	---	---	---	---	---	---	---	---	---	---	---	---
1/8/2019	7:00 PM	---	---	---	---	---	---	---	---	---	---	---	---	---	---	---	---	---	---	---	---	---	---	---	---	---	---	---
1/8/2019	7:10 PM	---	---	---	---	---	---	---	---	---	---	---	---	---	---	---	---	---	---	---	---	---	---	---	---	---	---	---
1/8/2019	7:20 PM	---	---	---	---	---	---	---	---	---	---	---	---	---	---	---	---	---	---	---	---	---	---	---	---	---	---	---
1/8/2019	7:30 PM	---	---	---	---	---	---	---	---	---	---	---	---	---	---	---	---	---	---	---	---	---	---	---	---	---	---	---
1/8/2019	7:40 PM	---	---	---	---	---	---	---	---	---	---	---	---	---	---	---	---	---	---	---	---	---	---	---	---	---	---	---
1/8/2019	7:50 PM	---	---	---	---	---	---	---	---	---	---	---	---	---	---	---	---	---	---	---	---	---	---	---	---	---	---	---
1/8/2019	8:00 PM	---	---	---	---	---	---	---	---	---	---	---	---	---	---	---	---	---	---	---	---	---	---	---	---	---	---	---
1/8/2019	8:10 PM	---	---	---	---	---	---	---	---	---	---	---	---	---	---	---	---	---	---	---	---	---	---	---	---	---	---	---
1/8/2019	8:20 PM	---	---	---	---	---	---	---	---	---	---	---	---	---	---	---	---	---	---	---	---	---	---	---	---	---	---	---
1/8/2019	8:30 PM	---	---	---	---	---	---	---	---	---	---	---	---	---	---	---	---	---	---	---	---	---	---	---	---	---	---	---
1/8/2019	8:40 PM	---	---	---	---	---	---	---	---	---	---	---	---	---	---	---	---	---	---	---	---	---	---	---	---	---	---	---
1/8/2019	8:50 PM	---	---	---	---	---	---	---	---	---	---	---	---	---	---	---	---	---	---	---	---	---	---	---	---	---	---	---
1/8/2019	9:00 PM	---	---	---	---	---	---	---	---	---	---	---	---	---	---	---	---	---	---	---	---	---	---	---	---	---	---	---
1/8/2019	9:10 PM	---	---	---	---	---	---	---	---	---	---	---	---	---	---	---	---	---	---	---	---	---	---	---	---	---	---	---
1/8/2019	9:20 PM	---	---	---	---	---	---	---	---	---	---	---	---	---	---	---	---	---	---	---	---	---	---	---	---	---	---	---
1/8/2019	9:30 PM	---	---	---	---	---	---	---	---	---	---	---	---	---	---	---	---	---	---	---	---	---	---	---	---	---	---	---
1/8/2019	9:40 PM	---	---	---	---	---	---	---	---	---	---	---	---	---	---	---	---	---	---	---	---	---	---	---	---	---	---	---
1/8/2019	9:50 PM	---	---	---	---	---	---	---	---	---	---	---	---	---	---	---	---	---	---	---	---	---	---	---	---	---	---	---
1/8/2019	10:00 PM	---	---	---	---	---	---	---	---	---	---	---	---	---	---	---	---	---	---	---	---	---	---	---	---	---	---	---
1/8/2019	10:10 PM	---	---	---	---	---	---	---	---	---	---	---	---	---	---	---	---	---	---	---	---	---	---	---	---	---	---	---
1/8/2019	10:20 PM	---	---	---	---	---	---	---	---	---	---	---	---	---	---	---	---	---	---	---	---	---	---	---	---	---	---	---
1/8/2019	10:30 PM	---	---	---	---	---	---	---	---	---	---	---	---	---	---	---	---	---	---	---	---	---	---	---	---	---	---	---
1/8/2019	10:40 PM	---	---	---	---	---	---	---	---	---	---	---	---	---	---	---	---	---	---	---	---	---	---	---	---	---	---	---
1/8/2019	10:50 PM	---	---	---	---	---	---	---	---	---	---	---	---	---	---	---	---	---	---	---	---	---	---	---	---	---	---	---
1/8/2019	11:00 PM	---	---	---	---	---	---	---	---	---	---	---	---	---	---	---	---	---	---	---	---	---	---	---	---	---	---	---
1/8/2019	11:10 PM	---	---	---	---	---	---	---	---	---	---	---	---	---	---	---	---	---	---	---	---	---	---	---	---	---	---	---
1/8/2019	11:20 PM	---	---	---	---	---	---	---	---	---	---	---	---	---	---	---	---	---	---	---	---	---	---	---	---	---	---	---
1/8/2019	11:30 PM	---	---	---	---	---	---	---	---	---	---	---	---	---	---	---	---	---	---	---	---	---	---	---	---	---	---	---
1/8/2019	11:40 PM	---	---	---	---	---	---	---	---	---	---	---	---	---	---	---	---	---	---	---	---	---	---	---	---	---	---	---
1/8/2019	11:50 PM	---	---	---	---	---	---	---	---	---	---	---	---	---	---	---	---	---	---	---	---	---	---	---	---	---	---	---

Attachment 1B
Meteorological Data from the Rochester International Airport

Meteorological Data from the Rochester International Airport

 # STATION: KROC
 # STATION NAME: Rochester - Greater Rochester International Airport
 # LATITUDE: 43.11667
 # LONGITUDE: -77.67667
 # ELEVATION [ft]: 558
 # STATE: NY

Station	Date	Time	Hourly Dry Bulb Temp F	Hourly Dew Point Temp F	Hourly Relative Humidity	Hourly Wind Speed	Hourly Wind Direction Degrees	Hourly Wind Direction	Hourly Station Pressure
KROC	12/26/2018	12:00:00 AM	30.2	26.54	86.26	6.91	230	SW	29.73
KROC	12/26/2018	12:05:00 AM	30.2	26.54	86.26	6.91	230	SW	29.73
KROC	12/26/2018	12:10:00 AM	30.2	26.54	86.26	6.91	230	SW	29.73
KROC	12/26/2018	12:15:00 AM	30.2	26.54	86.26	8.05	230	SW	29.74
KROC	12/26/2018	12:20:00 AM	30.2	26.54	86.26	8.05	230	SW	29.74
KROC	12/26/2018	12:25:00 AM	30.2	28.37	92.91	6.91	240	WSW	29.74
KROC	12/26/2018	12:30:00 AM	30.2	28.37	92.91	6.91	240	WSW	29.74
KROC	12/26/2018	12:35:00 AM	30.2	28.37	92.91	6.91	260	W	29.74
KROC	12/26/2018	12:40:00 AM	30.2	28.37	92.91	6.91	250	WSW	29.74
KROC	12/26/2018	12:45:00 AM	30.2	26.54	86.26	6.91	250	WSW	29.74
KROC	12/26/2018	12:50:00 AM	30.2	26.54	86.26	6.91	250	WSW	29.74
KROC	12/26/2018	12:54:00 AM	30.92	26.89	85.03	6.91	260	W	29.74
KROC	12/26/2018	12:55:00 AM	30.2	26.54	86.26	6.91	260	W	29.74
KROC	12/26/2018	1:00:00 AM	30.2	26.54	86.26	6.91	250	WSW	29.74
KROC	12/26/2018	1:05:00 AM	30.2	26.54	86.26	5.75	260	W	29.74
KROC	12/26/2018	1:10:00 AM	30.2	26.54	86.26	5.75	260	W	29.74
KROC	12/26/2018	1:15:00 AM	30.2	26.54	86.26	5.75	260	W	29.74
KROC	12/26/2018	1:20:00 AM	30.2	26.54	86.26	4.61	260	W	29.74
KROC	12/26/2018	1:25:00 AM	30.2	26.54	86.26	4.61	250	WSW	29.74
KROC	12/26/2018	1:30:00 AM	30.2	26.54	86.26	4.61	250	WSW	29.75
KROC	12/26/2018	1:35:00 AM	30.2	26.54	86.26	4.61	250	WSW	29.75
KROC	12/26/2018	1:40:00 AM	30.2	26.54	86.26	5.75	250	WSW	29.75
KROC	12/26/2018	1:45:00 AM	30.2	26.54	86.26	5.75	250	WSW	29.75
KROC	12/26/2018	1:50:00 AM	30.2	26.54	86.26	5.75	250	WSW	29.75
KROC	12/26/2018	1:54:00 AM	30.02	25.99	84.97	5.75	250	WSW	29.75
KROC	12/26/2018	1:55:00 AM	30.2	26.54	86.26	5.75	240	WSW	29.75
KROC	12/26/2018	2:00:00 AM	28.4	26.57	92.85	5.75	240	WSW	29.75
KROC	12/26/2018	2:05:00 AM	28.4	26.57	92.85	4.61	240	WSW	29.76
KROC	12/26/2018	2:10:00 AM	28.4	26.57	92.85	5.75	250	WSW	29.76
KROC	12/26/2018	2:15:00 AM	28.4	26.57	92.85	5.75	250	WSW	29.76
KROC	12/26/2018	2:20:00 AM	28.4	26.57	92.85	5.75	250	WSW	29.76
KROC	12/26/2018	2:25:00 AM	28.4	26.57	92.85	4.61	250	WSW	29.76
KROC	12/26/2018	2:30:00 AM	28.4	26.57	92.85	4.61	240	WSW	29.76
KROC	12/26/2018	2:35:00 AM	28.4	26.57	92.85	5.75	250	WSW	29.76
KROC	12/26/2018	2:40:00 AM	28.4	26.57	92.85	4.61	250	WSW	29.76
KROC	12/26/2018	2:45:00 AM	30.2	26.54	86.26	4.61	250	WSW	29.76
KROC	12/26/2018	2:50:00 AM	30.2	26.54	86.26	4.61	250	WSW	29.77
KROC	12/26/2018	2:54:00 AM	30.02	25.99	84.97	3.44	250	WSW	29.77
KROC	12/26/2018	2:55:00 AM	30.2	26.54	86.26	3.44	250	WSW	29.77
KROC	12/26/2018	3:00:00 AM	28.4	26.57	92.85	4.61	250	WSW	29.76
KROC	12/26/2018	3:05:00 AM	28.4	26.57	92.85	5.75	250	WSW	29.77
KROC	12/26/2018	3:10:00 AM	28.4	26.57	92.85	5.75	250	WSW	29.77
KROC	12/26/2018	3:15:00 AM	28.4	26.57	92.85	6.91	250	WSW	29.77
KROC	12/26/2018	3:20:00 AM	30.2	26.54	86.26	6.91	250	WSW	29.77
KROC	12/26/2018	3:25:00 AM	30.2	26.54	86.26	6.91	250	WSW	29.77
KROC	12/26/2018	3:30:00 AM	30.2	26.54	86.26	6.91	250	WSW	29.77
KROC	12/26/2018	3:35:00 AM	30.2	26.54	86.26	5.75	250	WSW	29.77
KROC	12/26/2018	3:40:00 AM	30.2	26.54	86.26	5.75	250	WSW	29.77
KROC	12/26/2018	3:45:00 AM	30.2	26.54	86.26	6.91	250	WSW	29.77
KROC	12/26/2018	3:50:00 AM	28.4	24.74	86.15	6.91	250	WSW	29.77
KROC	12/26/2018	3:54:00 AM	28.94	24.91	84.9	6.91	250	WSW	29.77
KROC	12/26/2018	3:55:00 AM	28.4	24.74	86.15	6.91	250	WSW	29.77
KROC	12/26/2018	4:00:00 AM	30.2	24.71	80.04	6.91	260	W	29.77
KROC	12/26/2018	4:05:00 AM	30.2	24.71	80.04	6.91	260	W	29.77
KROC	12/26/2018	4:10:00 AM	30.2	24.71	80.04	6.91	270	W	29.77
KROC	12/26/2018	4:15:00 AM	30.2	24.71	80.04	6.91	260	W	29.77
KROC	12/26/2018	4:20:00 AM	30.2	24.71	80.04	6.91	260	W	29.77
KROC	12/26/2018	4:25:00 AM	30.2	24.71	80.04	5.75	260	W	29.77
KROC	12/26/2018	4:30:00 AM	30.2	24.71	80.04	6.91	260	W	29.77
KROC	12/26/2018	4:35:00 AM	30.2	24.71	80.04	6.91	250	WSW	29.77
KROC	12/26/2018	4:40:00 AM	30.2	24.71	80.04	6.91	250	WSW	29.77
KROC	12/26/2018	4:45:00 AM	30.2	24.71	80.04	6.91	250	WSW	29.77
KROC	12/26/2018	4:50:00 AM	30.2	24.71	80.04	5.75	260	W	29.77
KROC	12/26/2018	4:54:00 AM	30.02	24.9	81.24	6.91	250	WSW	29.77
KROC	12/26/2018	4:55:00 AM	30.2	24.71	80.04	5.75	250	WSW	29.78
KROC	12/26/2018	5:00:00 AM	30.2	24.71	80.04	5.75	260	W	29.78
KROC	12/26/2018	5:05:00 AM	30.2	24.71	80.04	6.91	260	W	29.78
KROC	12/26/2018	5:10:00 AM	30.2	24.71	80.04	6.91	260	W	29.78
KROC	12/26/2018	5:15:00 AM	30.2	24.71	80.04	5.75	260	W	29.78
KROC	12/26/2018	5:20:00 AM	30.2	24.71	80.04	6.91	250	WSW	29.78
KROC	12/26/2018	5:25:00 AM	30.2	24.71	80.04	6.91	260	W	29.78
KROC	12/26/2018	5:30:00 AM	30.2	24.71	80.04	6.91	250	WSW	29.78
KROC	12/26/2018	5:35:00 AM	30.2	24.71	80.04	8.05	250	WSW	29.78
KROC	12/26/2018	5:40:00 AM	30.2	24.71	80.04	8.05	250	WSW	29.78
KROC	12/26/2018	5:45:00 AM	30.2	24.71	80.04	6.91	260	W	29.78
KROC	12/26/2018	5:50:00 AM	30.2	24.71	80.04	6.91	250	WSW	29.78
KROC	12/26/2018	5:54:00 AM	30.92	24.88	78.32	8.05	260	W	29.79
KROC	12/26/2018	5:55:00 AM	30.2	24.71	80.04	6.91	260	W	29.79
KROC	12/26/2018	6:00:00 AM	30.2	24.71	80.04	9.22	250	WSW	29.79
KROC	12/26/2018	6:05:00 AM	30.2	24.71	80.04	6.91	270	W	29.79

Meteorological Data from the Rochester International Airport

 # STATION: KROC
 # STATION NAME: Rochester - Greater Rochester International Airport
 # LATITUDE: 43.11667
 # LONGITUDE: -77.67667
 # ELEVATION [ft]: 558
 # STATE: NY

Station	Date	Time	Hourly Dry Bulb Temp F	Hourly Dew Point Temp F	Hourly Relative Humidity	Hourly Wind Speed	Hourly Wind Direction Degrees	Hourly Wind Direction	Hourly Station Pressure
KROC	12/26/2018	6:10:00 AM	30.2	24.71	80.04	6.91	260	W	29.79
KROC	12/26/2018	6:15:00 AM	30.2	24.71	80.04	6.91	260	W	29.79
KROC	12/26/2018	6:20:00 AM	30.2	24.71	80.04	8.05	260	W	29.79
KROC	12/26/2018	6:25:00 AM	30.2	24.71	80.04	6.91	260	W	29.79
KROC	12/26/2018	6:30:00 AM	30.2	24.71	80.04	8.05	270	W	29.79
KROC	12/26/2018	6:35:00 AM	30.2	24.71	80.04	6.91	260	W	29.79
KROC	12/26/2018	6:40:00 AM	30.2	24.71	80.04	6.91	250	WSW	29.79
KROC	12/26/2018	6:45:00 AM	30.2	24.71	80.04	8.05	250	WSW	29.8
KROC	12/26/2018	6:50:00 AM	30.2	24.71	80.04	4.61	260	W	29.8
KROC	12/26/2018	6:54:00 AM	30.92	24.88	78.32	6.91	270	W	29.8
KROC	12/26/2018	6:55:00 AM	30.2	24.71	80.04	5.75	270	W	29.8
KROC	12/26/2018	7:00:00 AM	30.2	24.71	80.04	6.91	260	W	29.8
KROC	12/26/2018	7:05:00 AM	30.2	24.71	80.04	6.91	260	W	29.8
KROC	12/26/2018	7:10:00 AM	30.2	24.71	80.04	5.75	260	W	29.8
KROC	12/26/2018	7:15:00 AM	30.2	24.71	80.04	5.75	260	W	29.8
KROC	12/26/2018	7:20:00 AM	30.2	24.71	80.04	5.75	260	W	29.8
KROC	12/26/2018	7:25:00 AM	30.2	24.71	80.04	5.75	260	W	29.81
KROC	12/26/2018	7:30:00 AM	30.2	24.71	80.04	6.91	250	WSW	29.81
KROC	12/26/2018	7:35:00 AM	30.2	24.71	80.04	6.91	250	WSW	29.81
KROC	12/26/2018	7:40:00 AM	30.2	24.71	80.04	6.91	250	WSW	29.81
KROC	12/26/2018	7:45:00 AM	30.2	24.71	80.04	8.05	250	WSW	29.81
KROC	12/26/2018	7:50:00 AM	30.2	24.71	80.04	6.91	250	WSW	29.81
KROC	12/26/2018	7:54:00 AM	30.92	24.88	78.32	6.91	250	WSW	29.81
KROC	12/26/2018	7:55:00 AM	30.2	24.71	80.04	6.91	250	WSW	29.81
KROC	12/26/2018	8:00:00 AM	30.2	24.71	80.04	6.91	250	WSW	29.81
KROC	12/26/2018	8:05:00 AM	30.2	24.71	80.04	6.91	250	WSW	29.81
KROC	12/26/2018	8:10:00 AM	30.2	24.71	80.04	6.91	250	WSW	29.82
KROC	12/26/2018	8:15:00 AM	30.2	24.71	80.04	8.05	250	WSW	29.82
KROC	12/26/2018	8:20:00 AM	30.2	24.71	80.04	8.05	250	WSW	29.82
KROC	12/26/2018	8:25:00 AM	30.2	24.71	80.04	6.91	250	WSW	29.82
KROC	12/26/2018	8:30:00 AM	30.2	24.71	80.04	5.75	250	WSW	29.82
KROC	12/26/2018	8:35:00 AM	32	24.69	74.41	5.75	260	W	29.83
KROC	12/26/2018	8:40:00 AM	32	24.69	74.41	8.05	260	W	29.83
KROC	12/26/2018	8:45:00 AM	32	24.69	74.41	8.05	260	W	29.83
KROC	12/26/2018	8:50:00 AM	32	24.69	74.41	9.22	260	W	29.83
KROC	12/26/2018	8:54:00 AM	32	23.96	72.2	8.05	260	W	29.83
KROC	12/26/2018	8:55:00 AM	32	24.69	74.41	8.05	260	W	29.83
KROC	12/26/2018	9:00:00 AM	32	24.69	74.41	6.91	260	W	29.83
KROC	12/26/2018	9:05:00 AM	32	24.69	74.41	8.05	250	WSW	29.83
KROC	12/26/2018	9:10:00 AM	32	24.69	74.41	8.05	250	WSW	29.83
KROC	12/26/2018	9:15:00 AM	32	24.69	74.41	8.05	250	WSW	29.83
KROC	12/26/2018	9:20:00 AM	32	24.69	74.41	8.05	260	W	29.83
KROC	12/26/2018	9:25:00 AM	32	24.69	74.41	8.05	250	WSW	29.83
KROC	12/26/2018	9:30:00 AM	32	24.69	74.41	9.22	250	WSW	29.83
KROC	12/26/2018	9:35:00 AM	33.8	24.67	69.22	8.05	260	W	29.83
KROC	12/26/2018	9:40:00 AM	33.8	24.67	69.22	9.22	260	W	29.83
KROC	12/26/2018	9:45:00 AM	33.8	24.67	69.22	8.05	260	W	29.83
KROC	12/26/2018	9:50:00 AM	33.8	24.67	69.22	9.22	260	W	29.83
KROC	12/26/2018	9:54:00 AM	33.08	24.86	71.78	9.22	250	WSW	29.83
KROC	12/26/2018	9:55:00 AM	33.8	24.67	69.22	8.05	260	W	29.83
KROC	12/26/2018	10:00:00 AM	33.8	24.67	69.22	9.22	250	WSW	29.83
KROC	12/26/2018	10:05:00 AM	33.8	24.67	69.22	9.22	260	W	29.83
KROC	12/26/2018	10:10:00 AM	33.8	24.67	69.22	9.22	250	WSW	29.83
KROC	12/26/2018	10:15:00 AM	33.8	24.67	69.22	8.05	260	W	29.83
KROC	12/26/2018	10:20:00 AM	33.8	24.67	69.22	6.91	260	W	29.83
KROC	12/26/2018	10:25:00 AM	35.6	24.64	64.42	8.05	260	W	29.83
KROC	12/26/2018	10:30:00 AM	33.8	24.67	69.22	9.22	250	WSW	29.83
KROC	12/26/2018	10:35:00 AM	33.8	24.67	69.22	9.22	260	W	29.83
KROC	12/26/2018	10:40:00 AM	33.8	24.67	69.22	11.5	230	SW	29.83
KROC	12/26/2018	10:45:00 AM	33.8	24.67	69.22	11.5	240	WSW	29.82
KROC	12/26/2018	10:50:00 AM	33.8	24.67	69.22	10.36	240	WSW	29.82
KROC	12/26/2018	10:54:00 AM	35.06	25.93	69.37	10.36	260	W	29.82
KROC	12/26/2018	10:55:00 AM	35.6	26.47	69.43	11.5	250	WSW	29.82
KROC	12/26/2018	11:00:00 AM	35.6	24.64	64.42	11.5	250	WSW	29.82
KROC	12/26/2018	11:05:00 AM	35.6	24.64	64.42	10.36	250	WSW	29.82
KROC	12/26/2018	11:10:00 AM	35.6	24.64	64.42	11.5	260	W	29.82
KROC	12/26/2018	11:15:00 AM	35.6	24.64	64.42	12.66	260	W	29.82
KROC	12/26/2018	11:20:00 AM	35.6	24.64	64.42	11.5	260	W	29.81
KROC	12/26/2018	11:25:00 AM	35.6	24.64	64.42	11.5	250	WSW	29.81
KROC	12/26/2018	11:30:00 AM	35.6	24.64	64.42	9.22	250	WSW	29.81
KROC	12/26/2018	11:35:00 AM	35.6	26.47	69.43	9.22	260	W	29.8
KROC	12/26/2018	11:40:00 AM	35.6	24.64	64.42	12.66	250	WSW	29.8
KROC	12/26/2018	11:45:00 AM	35.6	24.64	64.42	11.5	250	WSW	29.8
KROC	12/26/2018	11:50:00 AM	35.6	24.64	64.42	8.05	250	WSW	29.8
KROC	12/26/2018	11:54:00 AM	35.06	25.93	69.37	8.05	250	WSW	29.8
KROC	12/26/2018	11:55:00 AM	35.6	26.47	69.43	10.36	240	WSW	29.8
KROC	12/26/2018	12:00:00 PM	35.6	26.47	69.43	11.5	250	WSW	29.79
KROC	12/26/2018	12:05:00 PM	35.6	26.47	69.43	10.36	260	W	29.79
KROC	12/26/2018	12:10:00 PM	35.6	24.64	64.42	11.5	250	WSW	29.79
KROC	12/26/2018	12:15:00 PM	35.6	24.64	64.42	12.66	260	W	29.79

Meteorological Data from the Rochester International Airport

 # STATION: KROC
 # STATION NAME: Rochester - Greater Rochester International Airport
 # LATITUDE: 43.11667
 # LONGITUDE: -77.67667
 # ELEVATION [ft]: 558
 # STATE: NY

Station	Date	Time	Hourly Dry Bulb Temp F	Hourly Dew Point Temp F	Hourly Relative Humidity	Hourly Wind Speed	Hourly Wind Direction Degrees	Hourly Wind Direction	Hourly Station Pressure
KROC	12/26/2018	12:20:00 PM	35.6	24.64	64.42	11.5	260	W	29.79
KROC	12/26/2018	12:25:00 PM	35.6	26.47	69.43	9.22	260	W	29.79
KROC	12/26/2018	12:30:00 PM	35.6	26.47	69.43	10.36	250	WSW	29.79
KROC	12/26/2018	12:35:00 PM	35.6	26.47	69.43	10.36	270	W	29.79
KROC	12/26/2018	12:54:00 PM	35.96	26.83	69.47	11.5	280	W	29.78
KROC	12/26/2018	1:54:00 PM	35.96	27.92	72.64	10.36	270	W	29.79
KROC	12/26/2018	2:54:00 PM	37.04	28.82	72.22	4.61	290	WNW	29.8
KROC	12/26/2018	3:54:00 PM	37.04	28.82	72.22	8.05	270	W	29.8
KROC	12/26/2018	4:54:00 PM	35.96	27.92	72.64	6.91	280	W	29.81
KROC	12/26/2018	5:43:00 PM	35.96	28.64	74.78	6.91	290	WNW	29.83
KROC	12/26/2018	5:54:00 PM	35.96	27.92	72.64	5.75	280	W	29.83
KROC	12/26/2018	6:54:00 PM	35.96	27.92	72.64	6.91	300	WNW	29.85
KROC	12/26/2018	7:50:00 PM	35.6	30.12	80.49	9.22	320	NW	29.86
KROC	12/26/2018	7:54:00 PM	35.96	29.93	78.77	10.36	310	NW	29.87
KROC	12/26/2018	8:54:00 PM	35.06	29.94	81.63	12.66	350	N	29.88
KROC	12/26/2018	9:54:00 PM	33.08	24.86	71.78	10.36	360	N	29.9
KROC	12/26/2018	10:43:00 PM	32	21.04	63.94	14.97	360	N	29.93
KROC	12/26/2018	10:54:00 PM	32	21.77	65.92	11.5	360	N	29.93
KROC	12/26/2018	11:54:00 PM	30.02	19.79	65.67	8.05	360	N	29.93
KROC	12/27/2018	12:54:00 AM	28.94	21.81	74.66	10.36	30	NNE	29.95
KROC	12/27/2018	1:54:00 AM	28.04	19.81	71.21	10.36	30	NNE	29.95
KROC	12/27/2018	2:54:00 AM	28.04	19.81	71.21	8.05	60	ENE	29.98
KROC	12/27/2018	3:54:00 AM	24.98	18.94	77.77	6.91	60	ENE	29.99
KROC	12/27/2018	4:54:00 AM	24.98	17.84	74.24	5.75	80	E	29.99
KROC	12/27/2018	5:54:00 AM	24.08	16.94	74.15	6.91	90	E	29.98
KROC	12/27/2018	6:54:00 AM	24.08	18.95	80.76	10.36	110	ESE	29.99
KROC	12/27/2018	7:54:00 AM	24.08	19.87	83.93	8.05	100	E	29.99
KROC	12/27/2018	8:54:00 AM	24.98	19.85	80.83	11.5	110	ESE	29.98
KROC	12/27/2018	9:54:00 AM	26.06	20.93	80.92	9.22	120	ESE	29.97
KROC	12/27/2018	10:54:00 AM	28.04	22.92	81.08	11.5	110	ESE	29.93
KROC	12/27/2018	11:54:00 AM	30.92	23.97	75.43	10.36	130	SE	29.89
KROC	12/27/2018	12:54:00 PM	33.08	24.86	71.78	10.36	120	ESE	29.84
KROC	12/27/2018	1:54:00 PM	33.98	24.85	69.24	13.8	120	ESE	29.81
KROC	12/27/2018	2:45:00 PM	33.8	26.49	74.6	14.97	120	ESE	29.78
KROC	12/27/2018	2:50:00 PM	33.8	26.49	74.6	12.66	120	ESE	29.77
KROC	12/27/2018	2:54:00 PM	33.98	25.94	72.42	12.66	120	ESE	29.76
KROC	12/27/2018	2:55:00 PM	33.8	26.49	74.6	11.5	120	ESE	29.76
KROC	12/27/2018	3:00:00 PM	33.8	26.49	74.6	13.8	120	ESE	29.77
KROC	12/27/2018	3:05:00 PM	33.8	26.49	74.6	12.66	130	SE	29.76
KROC	12/27/2018	3:10:00 PM	33.8	26.49	74.6	13.8	120	ESE	29.76
KROC	12/27/2018	3:15:00 PM	33.8	26.49	74.6	13.8	130	SE	29.76
KROC	12/27/2018	3:20:00 PM	33.8	26.49	74.6	13.8	120	ESE	29.76
KROC	12/27/2018	3:25:00 PM	33.8	26.49	74.6	12.66	130	SE	29.76
KROC	12/27/2018	3:30:00 PM	33.8	26.49	74.6	13.8	120	ESE	29.76
KROC	12/27/2018	3:35:00 PM	33.8	26.49	74.6	16.11	130	SE	29.75
KROC	12/27/2018	3:40:00 PM	33.8	26.49	74.6	14.97	130	SE	29.75
KROC	12/27/2018	3:45:00 PM	33.8	26.49	74.6	11.5	120	ESE	29.75
KROC	12/27/2018	3:50:00 PM	33.8	26.49	74.6	10.36	120	ESE	29.76
KROC	12/27/2018	3:54:00 PM	33.98	25.94	72.42	10.36	130	SE	29.76
KROC	12/27/2018	3:55:00 PM	33.8	26.49	74.6	11.5	130	SE	29.76
KROC	12/27/2018	4:00:00 PM	33.8	26.49	74.6	11.5	120	ESE	29.76
KROC	12/27/2018	4:05:00 PM	33.8	26.49	74.6	12.66	130	SE	29.75
KROC	12/27/2018	4:10:00 PM	33.8	26.49	74.6	13.8	140	SE	29.75
KROC	12/27/2018	4:15:00 PM	33.8	26.49	74.6	11.5	120	ESE	29.75
KROC	12/27/2018	4:20:00 PM	33.8	26.49	74.6	12.66	120	ESE	29.74
KROC	12/27/2018	4:25:00 PM	33.8	26.49	74.6	12.66	130	SE	29.74
KROC	12/27/2018	4:30:00 PM	33.8	26.49	74.6	10.36	120	ESE	29.74
KROC	12/27/2018	4:35:00 PM	33.8	26.49	74.6	12.66	130	SE	29.73
KROC	12/27/2018	4:40:00 PM	33.8	26.49	74.6	12.66	130	SE	29.73
KROC	12/27/2018	4:45:00 PM	33.8	26.49	74.6	11.5	130	SE	29.73
KROC	12/27/2018	4:50:00 PM	33.8	26.49	74.6	11.5	130	SE	29.73
KROC	12/27/2018	4:54:00 PM	33.98	25.94	72.42	11.5	130	SE	29.72
KROC	12/27/2018	4:55:00 PM	33.8	26.49	74.6	11.5	130	SE	29.72
KROC	12/27/2018	5:00:00 PM	33.8	26.49	74.6	10.36	120	ESE	29.72
KROC	12/27/2018	5:05:00 PM	33.8	26.49	74.6	12.66	120	ESE	29.71
KROC	12/27/2018	5:10:00 PM	33.8	26.49	74.6	9.22	130	SE	29.71
KROC	12/27/2018	5:15:00 PM	33.8	26.49	74.6	11.5	130	SE	29.71
KROC	12/27/2018	5:20:00 PM	33.8	26.49	74.6	10.36	130	SE	29.7
KROC	12/27/2018	5:25:00 PM	33.8	26.49	74.6	11.5	120	ESE	29.7
KROC	12/27/2018	5:30:00 PM	33.8	26.49	74.6	13.8	120	ESE	29.69
KROC	12/27/2018	5:35:00 PM	33.8	26.49	74.6	11.5	130	SE	29.69
KROC	12/27/2018	5:40:00 PM	35.6	26.47	69.43	11.5	130	SE	29.69
KROC	12/27/2018	5:45:00 PM	35.6	26.47	69.43	13.8	130	SE	29.68
KROC	12/27/2018	5:50:00 PM	35.6	26.47	69.43	14.97	130	SE	29.67
KROC	12/27/2018	5:54:00 PM	35.06	26.84	72	13.8	130	SE	29.67
KROC	12/27/2018	5:55:00 PM	35.6	26.47	69.43	12.66	130	SE	29.66
KROC	12/27/2018	6:00:00 PM	35.6	26.47	69.43	11.5	130	SE	29.66
KROC	12/27/2018	6:05:00 PM	35.6	26.47	69.43	13.8	140	SE	29.67
KROC	12/27/2018	6:10:00 PM	35.6	26.47	69.43	13.8	140	SE	29.67
KROC	12/27/2018	6:15:00 PM	35.6	26.47	69.43	12.66	140	SE	29.67

Meteorological Data from the Rochester International Airport

 # STATION: KROC
 # STATION NAME: Rochester - Greater Rochester International Airport
 # LATITUDE: 43.11667
 # LONGITUDE: -77.67667
 # ELEVATION [ft]: 558
 # STATE: NY

Station	Date	Time	Hourly Dry Bulb Temp F	Hourly Dew Point Temp F	Hourly Relative Humidity	Hourly Wind Speed	Hourly Wind Direction Degrees	Hourly Wind Direction	Hourly Station Pressure
KROC	12/27/2018	6:20:00 PM	35.6	26.47	69.43	12.66	140	SE	29.67
KROC	12/27/2018	6:25:00 PM	35.6	26.47	69.43	12.66	130	SE	29.66
KROC	12/27/2018	6:30:00 PM	35.6	28.29	74.78	11.5	130	SE	29.66
KROC	12/27/2018	6:35:00 PM	35.6	28.29	74.78	11.5	140	SE	29.66
KROC	12/27/2018	6:40:00 PM	35.6	28.29	74.78	12.66	140	SE	29.66
KROC	12/27/2018	6:45:00 PM	35.6	28.29	74.78	11.5	150	SSE	29.65
KROC	12/27/2018	6:50:00 PM	35.6	28.29	74.78	11.5	140	SE	29.64
KROC	12/27/2018	6:54:00 PM	35.96	27.92	72.64	11.5	140	SE	29.64
KROC	12/27/2018	6:55:00 PM	35.6	28.29	74.78	10.36	140	SE	29.64
KROC	12/27/2018	7:00:00 PM	35.6	28.29	74.78	10.36	140	SE	29.64
KROC	12/27/2018	7:05:00 PM	35.6	28.29	74.78	10.36	140	SE	29.64
KROC	12/27/2018	7:10:00 PM	35.6	28.29	74.78	11.5	130	SE	29.63
KROC	12/27/2018	7:15:00 PM	35.6	28.29	74.78	10.36	140	SE	29.63
KROC	12/27/2018	7:20:00 PM	35.6	28.29	74.78	9.22	140	SE	29.63
KROC	12/27/2018	7:25:00 PM	35.6	28.29	74.78	10.36	140	SE	29.62
KROC	12/27/2018	7:30:00 PM	37.4	28.27	69.64	10.36	140	SE	29.62
KROC	12/27/2018	7:35:00 PM	37.4	28.27	69.64	11.5	140	SE	29.62
KROC	12/27/2018	7:40:00 PM	37.4	28.27	69.64	10.36	140	SE	29.61
KROC	12/27/2018	7:45:00 PM	37.4	28.27	69.64	10.36	140	SE	29.6
KROC	12/27/2018	7:50:00 PM	37.4	28.27	69.64	11.5	140	SE	29.6
KROC	12/27/2018	7:54:00 PM	37.04	28.82	72.22	12.66	140	SE	29.59
KROC	12/27/2018	7:55:00 PM	37.4	30.09	74.96	11.5	140	SE	29.59
KROC	12/27/2018	8:00:00 PM	37.4	30.09	74.96	11.5	140	SE	29.58
KROC	12/27/2018	8:05:00 PM	37.4	30.09	74.96	10.36	140	SE	29.57
KROC	12/27/2018	8:10:00 PM	37.4	30.09	74.96	11.5	140	SE	29.57
KROC	12/27/2018	8:15:00 PM	37.4	30.09	74.96	10.36	140	SE	29.57
KROC	12/27/2018	8:20:00 PM	37.4	30.09	74.96	10.36	150	SSE	29.56
KROC	12/27/2018	8:25:00 PM	37.4	30.09	74.96	9.22	140	SE	29.56
KROC	12/27/2018	8:30:00 PM	37.4	30.09	74.96	9.22	150	SSE	29.56
KROC	12/27/2018	8:35:00 PM	39.2	30.07	69.85	11.5	150	SSE	29.55
KROC	12/27/2018	8:40:00 PM	39.2	30.07	69.85	12.66	150	SSE	29.54
KROC	12/27/2018	8:45:00 PM	41	30.06	65.13	12.66	160	SSE	29.54
KROC	12/27/2018	8:50:00 PM	41	30.06	65.13	9.22	170	S	29.54
KROC	12/27/2018	8:54:00 PM	41	30.79	67.07	9.22	160	SSE	29.53
KROC	12/27/2018	8:55:00 PM	41	30.06	65.13	9.22	160	SSE	29.53
KROC	12/27/2018	9:00:00 PM	41	30.06	65.13	10.36	160	SSE	29.53
KROC	12/27/2018	9:05:00 PM	42.8	30.04	60.77	11.5	160	SSE	29.52
KROC	12/27/2018	9:10:00 PM	42.8	30.04	60.77	12.66	160	SSE	29.52
KROC	12/27/2018	9:15:00 PM	42.8	30.04	60.77	14.97	170	S	29.51
KROC	12/27/2018	9:20:00 PM	42.8	30.04	60.77	13.8	170	S	29.51
KROC	12/27/2018	9:25:00 PM	42.8	30.04	60.77	14.97	170	S	29.51
KROC	12/27/2018	9:30:00 PM	42.8	30.04	60.77	14.97	170	S	29.5
KROC	12/27/2018	9:35:00 PM	42.8	30.04	60.77	13.8	170	S	29.5
KROC	12/27/2018	9:40:00 PM	42.8	30.04	60.77	14.97	170	S	29.49
KROC	12/27/2018	9:45:00 PM	42.8	30.04	60.77	11.5	180	S	29.49
KROC	12/27/2018	9:50:00 PM	42.8	30.04	60.77	13.8	170	S	29.48
KROC	12/27/2018	9:54:00 PM	44.06	30.76	59.62	14.97	170	S	29.47
KROC	12/27/2018	9:55:00 PM	44.6	30.03	56.72	14.97	170	S	29.47
KROC	12/27/2018	10:00:00 PM	44.6	30.03	56.72	12.66	180	S	29.48
KROC	12/27/2018	10:05:00 PM	44.6	30.03	56.72	11.5	190	S	29.48
KROC	12/27/2018	10:10:00 PM	44.6	30.03	56.72	11.5	170	S	29.47
KROC	12/27/2018	10:15:00 PM	44.6	30.03	56.72	10.36	180	S	29.46
KROC	12/27/2018	10:20:00 PM	44.6	30.03	56.72	12.66	170	S	29.46
KROC	12/27/2018	10:25:00 PM	44.6	30.03	56.72	10.36	170	S	29.46
KROC	12/27/2018	10:30:00 PM	44.6	30.03	56.72	12.66	170	S	29.46
KROC	12/27/2018	10:35:00 PM	44.6	30.03	56.72	10.36	160	SSE	29.45
KROC	12/27/2018	10:40:00 PM	44.6	31.85	61.02	10.36	170	S	29.44
KROC	12/27/2018	10:45:00 PM	44.6	31.85	61.02	11.5	170	S	29.44
KROC	12/27/2018	10:50:00 PM	44.6	31.85	61.02	12.66	170	S	29.44
KROC	12/27/2018	10:54:00 PM	44.06	31.85	62.29	14.97	170	S	29.44
KROC	12/27/2018	10:55:00 PM	44.6	31.85	61.02	12.66	170	S	29.44
KROC	12/27/2018	11:00:00 PM	44.6	31.85	61.02	18.41	180	S	29.43
KROC	12/27/2018	11:05:00 PM	44.6	31.85	61.02	14.97	180	S	29.43
KROC	12/27/2018	11:10:00 PM	44.6	31.85	61.02	13.8	180	S	29.44
KROC	12/27/2018	11:15:00 PM	44.6	33.67	65.6	13.8	190	S	29.44
KROC	12/27/2018	11:20:00 PM	44.6	33.67	65.6	13.8	210	SSW	29.44
KROC	12/27/2018	11:25:00 PM	44.6	33.67	65.6	12.66	210	SSW	29.44
KROC	12/27/2018	11:30:00 PM	44.6	33.67	65.6	14.97	210	SSW	29.44
KROC	12/27/2018	11:35:00 PM	44.6	33.67	65.6	13.8	210	SSW	29.44
KROC	12/27/2018	11:40:00 PM	44.6	35.49	70.47	11.5	190	S	29.44
KROC	12/27/2018	11:45:00 PM	44.6	35.49	70.47	18.41	200	SSW	29.44
KROC	12/27/2018	11:50:00 PM	44.6	35.49	70.47	13.8	200	SSW	29.44
KROC	12/27/2018	11:54:00 PM	44.06	34.94	70.41	14.97	190	S	29.43
KROC	12/27/2018	11:55:00 PM	44.6	35.49	70.47	17.27	190	S	29.43
KROC	12/28/2018	12:00:00 AM	42.8	35.51	75.5	14.97	190	S	29.43
KROC	12/28/2018	12:05:00 AM	42.8	35.51	75.5	16.11	190	S	29.43
KROC	12/28/2018	12:10:00 AM	42.8	35.51	75.5	14.97	190	S	29.42
KROC	12/28/2018	12:15:00 AM	42.8	35.51	75.5	14.97	180	S	29.42
KROC	12/28/2018	12:20:00 AM	42.8	35.51	75.5	16.11	190	S	29.42
KROC	12/28/2018	12:25:00 AM	42.8	35.51	75.5	17.27	180	S	29.41

Meteorological Data from the Rochester International Airport

 # STATION: KROC
 # STATION NAME: Rochester - Greater Rochester International Airport
 # LATITUDE: 43.11667
 # LONGITUDE: -77.67667
 # ELEVATION [ft]: 558
 # STATE: NY

Station	Date	Time	Hourly Dry Bulb Temp F	Hourly Dew Point Temp F	Hourly Relative Humidity	Hourly Wind Speed	Hourly Wind Direction Degrees	Hourly Wind Direction	Hourly Station Pressure
KROC	12/28/2018	12:30:00 AM	42.8	35.51	75.5	14.97	170	S	29.4
KROC	12/28/2018	12:35:00 AM	42.8	35.51	75.5	16.11	180	S	29.39
KROC	12/28/2018	12:40:00 AM	44.6	35.49	70.47	18.41	180	S	29.38
KROC	12/28/2018	12:45:00 AM	44.6	35.49	70.47	21.85	170	S	29.37
KROC	12/28/2018	12:50:00 AM	44.6	35.49	70.47	19.57	170	S	29.37
KROC	12/28/2018	12:54:00 AM	44.06	35.85	72.97	19.57	180	S	29.37
KROC	12/28/2018	12:55:00 AM	44.6	35.49	70.47	18.41	180	S	29.37
KROC	12/28/2018	1:00:00 AM	44.6	37.31	75.67	19.57	190	S	29.38
KROC	12/28/2018	1:05:00 AM	44.6	37.31	75.67	14.97	200	SSW	29.38
KROC	12/28/2018	1:10:00 AM	44.6	37.31	75.67	19.57	190	S	29.37
KROC	12/28/2018	1:15:00 AM	44.6	37.31	75.67	17.27	190	S	29.36
KROC	12/28/2018	1:20:00 AM	44.6	37.31	75.67	18.41	180	S	29.36
KROC	12/28/2018	1:25:00 AM	44.6	37.31	75.67	20.71	190	S	29.36
KROC	12/28/2018	1:30:00 AM	44.6	37.31	75.67	20.71	190	S	29.36
KROC	12/28/2018	1:35:00 AM	44.6	37.31	75.67	23.02	190	S	29.35
KROC	12/28/2018	1:40:00 AM	44.6	37.31	75.67	19.57	190	S	29.35
KROC	12/28/2018	1:45:00 AM	44.6	37.31	75.67	19.57	190	S	29.36
KROC	12/28/2018	1:50:00 AM	44.6	37.31	75.67	19.57	200	SSW	29.36
KROC	12/28/2018	1:54:00 AM	46.04	37.84	73.18	18.41	200	SSW	29.36
KROC	12/28/2018	1:55:00 AM	46.4	37.29	70.68	20.71	200	SSW	29.36
KROC	12/28/2018	2:00:00 AM	46.4	37.29	70.68	14.97	200	SSW	29.36
KROC	12/28/2018	2:05:00 AM	44.6	37.31	75.67	16.11	200	SSW	29.36
KROC	12/28/2018	2:10:00 AM	44.6	39.13	81.2	13.8	200	SSW	29.36
KROC	12/28/2018	2:15:00 AM	44.6	39.13	81.2	16.11	190	S	29.36
KROC	12/28/2018	2:20:00 AM	44.6	39.13	81.2	12.66	210	SSW	29.35
KROC	12/28/2018	2:25:00 AM	44.6	39.13	81.2	11.5	200	SSW	29.35
KROC	12/28/2018	2:30:00 AM	44.6	39.13	81.2	12.66	190	S	29.34
KROC	12/28/2018	2:35:00 AM	44.6	39.13	81.2	13.8	200	SSW	29.34
KROC	12/28/2018	2:40:00 AM	46.4	39.11	75.84	13.8	190	S	29.33
KROC	12/28/2018	2:45:00 AM	46.4	39.11	75.84	14.97	190	S	29.33
KROC	12/28/2018	2:50:00 AM	46.4	39.11	75.84	14.97	200	SSW	29.33
KROC	12/28/2018	2:54:00 AM	46.04	38.93	76.34	14.97	190	S	29.33
KROC	12/28/2018	2:55:00 AM	46.4	39.11	75.84	14.97	190	S	29.33
KROC	12/28/2018	3:00:00 AM	46.4	39.11	75.84	14.97	200	SSW	29.33
KROC	12/28/2018	3:05:00 AM	46.4	39.11	75.84	13.8	210	SSW	29.34
KROC	12/28/2018	3:10:00 AM	46.4	39.11	75.84	16.11	200	SSW	29.34
KROC	12/28/2018	3:15:00 AM	46.4	39.11	75.84	13.8	200	SSW	29.33
KROC	12/28/2018	3:20:00 AM	46.4	39.11	75.84	17.27	200	SSW	29.33
KROC	12/28/2018	3:25:00 AM	46.4	39.11	75.84	17.27	190	S	29.32
KROC	12/28/2018	3:30:00 AM	46.4	40.93	81.34	19.57	200	SSW	29.31
KROC	12/28/2018	3:35:00 AM	46.4	40.93	81.34	13.8	200	SSW	29.32
KROC	12/28/2018	3:40:00 AM	46.4	40.93	81.34	16.11	200	SSW	29.32
KROC	12/28/2018	3:45:00 AM	46.4	40.93	81.34	18.41	210	SSW	29.32
KROC	12/28/2018	3:50:00 AM	46.4	40.93	81.34	11.5	200	SSW	29.31
KROC	12/28/2018	3:54:00 AM	46.94	40.93	79.7	14.97	210	SSW	29.31
KROC	12/28/2018	3:55:00 AM	46.4	40.93	81.34	14.97	200	SSW	29.31
KROC	12/28/2018	4:00:00 AM	46.4	40.93	81.34	17.27	210	SSW	29.31
KROC	12/28/2018	4:05:00 AM	48.2	40.92	76.02	13.8	210	SSW	29.32
KROC	12/28/2018	4:10:00 AM	48.2	40.92	76.02	11.5	200	SSW	29.31
KROC	12/28/2018	4:15:00 AM	48.2	40.92	76.02	14.97	210	SSW	29.31
KROC	12/28/2018	4:20:00 AM	48.2	40.92	76.02	11.5	210	SSW	29.31
KROC	12/28/2018	4:25:00 AM	48.2	40.92	76.02	12.66	200	SSW	29.31
KROC	12/28/2018	4:30:00 AM	48.2	40.92	76.02	14.97	200	SSW	29.3
KROC	12/28/2018	4:35:00 AM	48.2	40.92	76.02	14.97	200	SSW	29.31
KROC	12/28/2018	4:40:00 AM	46.4	42.75	87.19	10.36	210	SSW	29.3
KROC	12/28/2018	4:45:00 AM	46.4	42.75	87.19	11.5	210	SSW	29.3
KROC	12/28/2018	4:50:00 AM	46.4	42.75	87.19	8.05	200	SSW	29.3
KROC	12/28/2018	4:54:00 AM	46.94	42.02	83.1	9.22	210	SSW	29.3
KROC	12/28/2018	4:55:00 AM	46.4	42.75	87.19	8.05	210	SSW	29.3
KROC	12/28/2018	5:00:00 AM	46.4	42.75	87.19	9.22	200	SSW	29.29
KROC	12/28/2018	5:05:00 AM	46.4	42.75	87.19	10.36	190	S	29.29
KROC	12/28/2018	5:10:00 AM	46.4	42.75	87.19	9.22	200	SSW	29.29
KROC	12/28/2018	5:15:00 AM	46.4	42.75	87.19	10.36	210	SSW	29.29
KROC	12/28/2018	5:20:00 AM	46.4	42.75	87.19	10.36	220	SW	29.29
KROC	12/28/2018	5:25:00 AM	46.4	42.75	87.19	11.5	210	SSW	29.29
KROC	12/28/2018	5:30:00 AM	46.4	42.75	87.19	11.5	210	SSW	29.28
KROC	12/28/2018	5:35:00 AM	46.4	42.75	87.19	12.66	200	SSW	29.28
KROC	12/28/2018	5:40:00 AM	46.4	42.75	87.19	11.5	190	S	29.28
KROC	12/28/2018	5:45:00 AM	46.4	42.75	87.19	13.8	200	SSW	29.28
KROC	12/28/2018	5:50:00 AM	46.4	42.75	87.19	12.66	200	SSW	29.28
KROC	12/28/2018	5:54:00 AM	46.94	42.93	86.02	12.66	200	SSW	29.28
KROC	12/28/2018	5:55:00 AM	46.4	42.75	87.19	12.66	200	SSW	29.28
KROC	12/28/2018	6:00:00 AM	46.4	42.75	87.19	10.36	200	SSW	29.28
KROC	12/28/2018	6:05:00 AM	46.4	42.75	87.19	12.66	210	SSW	29.28
KROC	12/28/2018	6:10:00 AM	46.4	42.75	87.19	10.36	200	SSW	29.28
KROC	12/28/2018	6:15:00 AM	48.2	42.74	81.48	8.05	210	SSW	29.28
KROC	12/28/2018	6:20:00 AM	46.4	42.75	87.19	5.75	210	SSW	29.29
KROC	12/28/2018	6:25:00 AM	48.2	42.74	81.48	8.05	210	SSW	29.28
KROC	12/28/2018	6:30:00 AM	48.2	42.74	81.48	10.36	190	S	29.28
KROC	12/28/2018	6:35:00 AM	48.2	42.74	81.48	9.22	210	SSW	29.28

Meteorological Data from the Rochester International Airport

 # STATION: KROC
 # STATION NAME: Rochester - Greater Rochester International Airport
 # LATITUDE: 43.11667
 # LONGITUDE: -77.67667
 # ELEVATION [ft]: 558
 # STATE: NY

Station	Date	Time	Hourly Dry Bulb Temp F	Hourly Dew Point Temp F	Hourly Relative Humidity	Hourly Wind Speed	Hourly Wind Direction Degrees	Hourly Wind Direction	Hourly Station Pressure
KROC	12/28/2018	6:40:00 AM	48.2	42.74	81.48	5.75	230	SW	29.28
KROC	12/28/2018	6:45:00 AM	48.2	42.74	81.48	9.22	190	S	29.28
KROC	12/28/2018	6:50:00 AM	48.2	42.74	81.48	9.22	180	S	29.27
KROC	12/28/2018	6:54:00 AM	48.02	42.92	82.6	6.91	180	S	29.27
KROC	12/28/2018	6:55:00 AM	48.2	42.74	81.48	5.75	180	S	29.27
KROC	12/28/2018	7:00:00 AM	48.2	42.74	81.48	6.91	200	SSW	29.27
KROC	12/28/2018	7:05:00 AM	48.2	42.74	81.48	6.91	190	S	29.26
KROC	12/28/2018	7:10:00 AM	48.2	42.74	81.48	6.91	210	SSW	29.27
KROC	12/28/2018	7:15:00 AM	48.2	42.74	81.48	5.75	230	SW	29.27
KROC	12/28/2018	7:20:00 AM	48.2	42.74	81.48	9.22	210	SSW	29.26
KROC	12/28/2018	7:25:00 AM	48.2	42.74	81.48	8.05	180	S	29.26
KROC	12/28/2018	7:30:00 AM	48.2	42.74	81.48	8.05	190	S	29.26
KROC	12/28/2018	7:35:00 AM	48.2	42.74	81.48	6.91	200	SSW	29.26
KROC	12/28/2018	7:40:00 AM	48.2	42.74	81.48	4.61	210	SSW	29.27
KROC	12/28/2018	7:45:00 AM	48.2	42.74	81.48	5.75	190	S	29.26
KROC	12/28/2018	7:50:00 AM	48.2	42.74	81.48	8.05	200	SSW	29.27
KROC	12/28/2018	7:54:00 AM	50	42.9	76.71	8.05	190	S	29.26
KROC	12/28/2018	7:55:00 AM	50	42.72	76.18	6.91	200	SSW	29.27
KROC	12/28/2018	8:00:00 AM	50	44.54	81.61	9.22	200	SSW	29.26
KROC	12/28/2018	8:05:00 AM	50	42.72	76.18	5.75	190	S	29.27
KROC	12/28/2018	8:10:00 AM	50	44.54	81.61	8.05	190	S	29.27
KROC	12/28/2018	8:15:00 AM	50	44.54	81.61	9.22	190	S	29.26
KROC	12/28/2018	8:20:00 AM	50	44.54	81.61	6.91	200	SSW	29.27
KROC	12/28/2018	8:25:00 AM	50	44.54	81.61	9.22	190	S	29.27
KROC	12/28/2018	8:30:00 AM	50	44.54	81.61	10.36	200	SSW	29.27
KROC	12/28/2018	8:35:00 AM	50	44.54	81.61	10.36	200	SSW	29.27
KROC	12/28/2018	8:40:00 AM	50	44.54	81.61	9.22	190	S	29.27
KROC	12/28/2018	8:45:00 AM	50	44.54	81.61	9.22	190	S	29.26
KROC	12/28/2018	8:50:00 AM	50	44.54	81.61	8.05	200	SSW	29.26
KROC	12/28/2018	8:54:00 AM	50	43.99	79.95	8.05	200	SSW	29.26
KROC	12/28/2018	8:55:00 AM	50	44.54	81.61	8.05	200	SSW	29.26
KROC	12/28/2018	9:00:00 AM	50	44.54	81.61	8.05	200	SSW	29.26
KROC	12/28/2018	9:05:00 AM	50	44.54	81.61	8.05	200	SSW	29.26
KROC	12/28/2018	9:10:00 AM	50	44.54	81.61	8.05	200	SSW	29.26
KROC	12/28/2018	9:15:00 AM	50	44.54	81.61	8.05	200	SSW	29.26
KROC	12/28/2018	9:20:00 AM	50	44.54	81.61	8.05	190	S	29.26
KROC	12/28/2018	9:25:00 AM	50	44.54	81.61	8.05	190	S	29.25
KROC	12/28/2018	9:30:00 AM	50	44.54	81.61	8.05	200	SSW	29.25
KROC	12/28/2018	9:35:00 AM	50	44.54	81.61	6.91	200	SSW	29.25
KROC	12/28/2018	9:40:00 AM	50	44.54	81.61	8.05	200	SSW	29.25
KROC	12/28/2018	9:45:00 AM	51.8	44.52	76.35	8.05	210	SSW	29.25
KROC	12/28/2018	9:50:00 AM	51.8	44.52	76.35	8.05	210	SSW	29.24
KROC	12/28/2018	9:54:00 AM	51.08	44.89	79.49	8.05	210	SSW	29.24
KROC	12/28/2018	9:55:00 AM	51.8	44.52	76.35	9.22	200	SSW	29.24
KROC	12/28/2018	10:00:00 AM	51.8	44.52	76.35	8.05	210	SSW	29.24
KROC	12/28/2018	10:05:00 AM	51.8	46.34	81.75	6.91	200	SSW	29.24
KROC	12/28/2018	10:10:00 AM	51.8	46.34	81.75	6.91	210	SSW	29.23
KROC	12/28/2018	10:15:00 AM	51.8	46.34	81.75	11.5	210	SSW	29.23
KROC	12/28/2018	10:20:00 AM	51.8	46.34	81.75	11.5	200	SSW	29.23
KROC	12/28/2018	10:25:00 AM	51.8	46.34	81.75	8.05	200	SSW	29.23
KROC	12/28/2018	10:30:00 AM	51.8	46.34	81.75	8.05	190	S	29.23
KROC	12/28/2018	10:35:00 AM	51.8	46.34	81.75	6.91	190	S	29.22
KROC	12/28/2018	10:40:00 AM	51.8	46.34	81.75	9.22	210	SSW	29.22
KROC	12/28/2018	10:45:00 AM	51.8	46.34	81.75	9.22	210	SSW	29.22
KROC	12/28/2018	10:50:00 AM	51.8	46.34	81.75	9.22	200	SSW	29.22
KROC	12/28/2018	10:54:00 AM	51.98	45.98	80.11	9.22	190	S	29.21
KROC	12/28/2018	10:55:00 AM	51.8	46.34	81.75	9.22	200	SSW	29.21
KROC	12/28/2018	11:00:00 AM	51.8	46.34	81.75	9.22	190	S	29.21
KROC	12/28/2018	11:05:00 AM	51.8	46.34	81.75	8.05	200	SSW	29.2
KROC	12/28/2018	11:10:00 AM	51.8	46.34	81.75	9.22	200	SSW	29.2
KROC	12/28/2018	11:15:00 AM	51.8	46.34	81.75	9.22	200	SSW	29.2
KROC	12/28/2018	11:20:00 AM	51.8	46.34	81.75	10.36	200	SSW	29.2
KROC	12/28/2018	11:25:00 AM	51.8	46.34	81.75	9.22	200	SSW	29.2
KROC	12/28/2018	11:30:00 AM	51.8	46.34	81.75	10.36	190	S	29.19
KROC	12/28/2018	11:35:00 AM	51.8	46.34	81.75	12.66	190	S	29.18
KROC	12/28/2018	11:40:00 AM	51.8	46.34	81.75	11.5	190	S	29.17
KROC	12/28/2018	11:45:00 AM	51.8	46.34	81.75	11.5	200	SSW	29.17
KROC	12/28/2018	11:50:00 AM	51.8	46.34	81.75	9.22	190	S	29.17
KROC	12/28/2018	11:54:00 AM	51.08	47.99	89.23	11.5	190	S	29.16
KROC	12/28/2018	11:55:00 AM	51.8	48.16	87.48	11.5	190	S	29.16
KROC	12/28/2018	12:00:00 PM	51.8	48.16	87.48	9.22	200	SSW	29.16
KROC	12/28/2018	12:05:00 PM	51.8	46.34	81.75	9.22	200	SSW	29.16
KROC	12/28/2018	12:10:00 PM	51.8	46.34	81.75	10.36	200	SSW	29.16
KROC	12/28/2018	12:15:00 PM	51.8	46.34	81.75	6.91	200	SSW	29.16
KROC	12/28/2018	12:20:00 PM	51.8	46.34	81.75	6.91	190	S	29.16
KROC	12/28/2018	12:25:00 PM	51.8	46.34	81.75	8.05	200	SSW	29.15
KROC	12/28/2018	12:30:00 PM	53.6	46.33	76.52	8.05	190	S	29.15
KROC	12/28/2018	12:35:00 PM	53.6	46.33	76.52	10.36	190	S	29.15
KROC	12/28/2018	12:40:00 PM	53.6	46.33	76.52	9.22	190	S	29.15
KROC	12/28/2018	12:45:00 PM	53.6	46.33	76.52	10.36	190	S	29.14

Meteorological Data from the Rochester International Airport

 # STATION: KROC
 # STATION NAME: Rochester - Greater Rochester International Airport
 # LATITUDE: 43.11667
 # LONGITUDE: -77.67667
 # ELEVATION [ft]: 558
 # STATE: NY

Station	Date	Time	Hourly Dry Bulb Temp F	Hourly Dew Point Temp F	Hourly Relative Humidity	Hourly Wind Speed	Hourly Wind Direction Degrees	Hourly Wind Direction	Hourly Station Pressure
KROC	12/28/2018	12:50:00 PM	53.6	46.33	76.52	12.66	190	S	29.14
KROC	12/28/2018	12:54:00 PM	53.06	46.88	79.65	11.5	190	S	29.14
KROC	12/28/2018	12:55:00 PM	53.6	46.33	76.52	12.66	190	S	29.15
KROC	12/28/2018	1:00:00 PM	53.6	46.33	76.52	13.8	200	SSW	29.15
KROC	12/28/2018	1:05:00 PM	53.6	46.33	76.52	11.5	210	SSW	29.15
KROC	12/28/2018	1:10:00 PM	53.6	46.33	76.52	9.22	210	SSW	29.15
KROC	12/28/2018	1:15:00 PM	53.6	46.33	76.52	10.36	210	SSW	29.15
KROC	12/28/2018	1:20:00 PM	53.6	46.33	76.52	10.36	210	SSW	29.15
KROC	12/28/2018	1:25:00 PM	53.6	46.33	76.52	9.22	210	SSW	29.15
KROC	12/28/2018	1:30:00 PM	53.6	46.33	76.52	12.66	210	SSW	29.15
KROC	12/28/2018	1:35:00 PM	53.6	48.14	81.88	11.5	200	SSW	29.14
KROC	12/28/2018	1:40:00 PM	53.6	48.14	81.88	11.5	210	SSW	29.15
KROC	12/28/2018	1:45:00 PM	53.6	48.14	81.88	16.11	210	SSW	29.15
KROC	12/28/2018	1:50:00 PM	53.6	48.14	81.88	13.8	210	SSW	29.15
KROC	12/28/2018	1:54:00 PM	53.96	47.96	80.27	12.66	210	SSW	29.15
KROC	12/28/2018	1:55:00 PM	53.6	48.14	81.88	12.66	210	SSW	29.15
KROC	12/28/2018	2:00:00 PM	55.4	48.13	76.68	12.66	210	SSW	29.15
KROC	12/28/2018	2:05:00 PM	55.4	48.13	76.68	13.8	210	SSW	29.15
KROC	12/28/2018	2:10:00 PM	55.4	48.13	76.68	12.66	210	SSW	29.15
KROC	12/28/2018	2:15:00 PM	55.4	48.13	76.68	12.66	210	SSW	29.15
KROC	12/28/2018	2:20:00 PM	55.4	48.13	76.68	11.5	210	SSW	29.15
KROC	12/28/2018	2:22:00 PM	55.04	47.78	76.68	13.8	220	SW	29.15
KROC	12/28/2018	2:25:00 PM	55.4	48.13	76.68	9.22	210	SSW	29.15
KROC	12/28/2018	2:30:00 PM	55.4	48.13	76.68	11.5	210	SSW	29.15
KROC	12/28/2018	2:35:00 PM	55.4	48.13	76.68	10.36	210	SSW	29.15
KROC	12/28/2018	2:40:00 PM	55.4	48.13	76.68	13.8	210	SSW	29.14
KROC	12/28/2018	2:45:00 PM	55.4	48.13	76.68	13.8	210	SSW	29.15
KROC	12/28/2018	2:50:00 PM	55.4	48.13	76.68	13.8	220	SW	29.15
KROC	12/28/2018	2:54:00 PM	55.04	48.86	79.81	11.5	220	SW	29.15
KROC	12/28/2018	2:55:00 PM	55.4	48.13	76.68	12.66	220	SW	29.15
KROC	12/28/2018	3:00:00 PM	55.4	48.13	76.68	16.11	210	SSW	29.14
KROC	12/28/2018	3:05:00 PM	55.4	48.13	76.68	11.5	210	SSW	29.14
KROC	12/28/2018	3:10:00 PM	55.4	48.13	76.68	11.5	210	SSW	29.13
KROC	12/28/2018	3:15:00 PM	55.4	48.13	76.68	13.8	200	SSW	29.13
KROC	12/28/2018	3:20:00 PM	55.4	48.13	76.68	13.8	210	SSW	29.13
KROC	12/28/2018	3:24:00 PM	55.04	47.78	76.68	11.5	210	SSW	29.12
KROC	12/28/2018	3:25:00 PM	55.4	48.13	76.68	9.22	210	SSW	29.12
KROC	12/28/2018	3:30:00 PM	55.4	48.13	76.68	12.66	210	SSW	29.13
KROC	12/28/2018	3:35:00 PM	55.4	48.13	76.68	11.5	220	SW	29.13
KROC	12/28/2018	3:40:00 PM	55.4	49.95	82.01	12.66	220	SW	29.13
KROC	12/28/2018	3:45:00 PM	55.4	49.95	82.01	11.5	220	SW	29.13
KROC	12/28/2018	3:50:00 PM	55.4	49.95	82.01	11.5	210	SSW	29.12
KROC	12/28/2018	3:54:00 PM	55.94	49.94	80.42	13.8	210	SSW	29.13
KROC	12/28/2018	3:55:00 PM	55.4	49.95	82.01	12.66	210	SSW	29.13
KROC	12/28/2018	4:00:00 PM	55.4	49.95	82.01	11.5	210	SSW	29.12
KROC	12/28/2018	4:01:00 PM	55.94	50.48	82.01	11.5	210	SSW	29.12
KROC	12/28/2018	4:05:00 PM	55.4	49.95	82.01	11.5	210	SSW	29.12
KROC	12/28/2018	4:10:00 PM	55.4	49.95	82.01	12.66	220	SW	29.12
KROC	12/28/2018	4:15:00 PM	55.4	49.95	82.01	12.66	210	SSW	29.12
KROC	12/28/2018	4:20:00 PM	55.4	49.95	82.01	11.5	210	SSW	29.12
KROC	12/28/2018	4:25:00 PM	55.4	49.95	82.01	12.66	210	SSW	29.11
KROC	12/28/2018	4:30:00 PM	55.4	49.95	82.01	13.8	220	SW	29.11
KROC	12/28/2018	4:31:00 PM	55.04	49.6	82.01	12.66	220	SW	29.11
KROC	12/28/2018	4:35:00 PM	55.4	49.95	82.01	10.36	220	SW	29.11
KROC	12/28/2018	4:40:00 PM	55.4	49.95	82.01	12.66	220	SW	29.12
KROC	12/28/2018	4:45:00 PM	55.4	49.95	82.01	12.66	220	SW	29.12
KROC	12/28/2018	4:50:00 PM	55.4	49.95	82.01	10.36	220	SW	29.12
KROC	12/28/2018	4:54:00 PM	53.96	48.87	83.02	11.5	230	SW	29.12
KROC	12/28/2018	4:55:00 PM	53.6	48.14	81.88	11.5	230	SW	29.12
KROC	12/28/2018	5:00:00 PM	53.6	48.14	81.88	10.36	230	SW	29.12
KROC	12/28/2018	5:05:00 PM	53.6	49.96	87.57	8.05	220	SW	29.12
KROC	12/28/2018	5:10:00 PM	55.4	49.95	82.01	10.36	230	SW	29.13
KROC	12/28/2018	5:15:00 PM	55.4	49.95	82.01	9.22	230	SW	29.13
KROC	12/28/2018	5:20:00 PM	53.6	49.96	87.57	9.22	220	SW	29.13
KROC	12/28/2018	5:25:00 PM	53.6	49.96	87.57	9.22	220	SW	29.13
KROC	12/28/2018	5:30:00 PM	53.6	49.96	87.57	10.36	220	SW	29.13
KROC	12/28/2018	5:35:00 PM	53.6	49.96	87.57	11.5	220	SW	29.13
KROC	12/28/2018	5:40:00 PM	53.6	49.96	87.57	9.22	220	SW	29.14
KROC	12/28/2018	5:41:00 PM	53.96	50.32	87.57	9.22	220	SW	29.14
KROC	12/28/2018	5:45:00 PM	53.6	49.96	87.57	9.22	220	SW	29.14
KROC	12/28/2018	5:50:00 PM	53.6	49.96	87.57	9.22	220	SW	29.14
KROC	12/28/2018	5:54:00 PM	53.96	49.96	86.42	10.36	220	SW	29.14
KROC	12/28/2018	5:55:00 PM	53.6	49.96	87.57	9.22	220	SW	29.14
KROC	12/28/2018	5:59:00 PM	53.96	50.32	87.57	8.05	220	SW	29.14
KROC	12/28/2018	6:00:00 PM	53.6	49.96	87.57	8.05	220	SW	29.14
KROC	12/28/2018	6:05:00 PM	53.6	49.96	87.57	8.05	210	SSW	29.14
KROC	12/28/2018	6:10:00 PM	53.6	49.96	87.57	6.91	220	SW	29.14
KROC	12/28/2018	6:15:00 PM	53.6	49.96	87.57	6.91	220	SW	29.14
KROC	12/28/2018	6:20:00 PM	53.6	49.96	87.57	8.05	220	SW	29.13
KROC	12/28/2018	6:25:00 PM	53.6	49.96	87.57	8.05	220	SW	29.13

Meteorological Data from the Rochester International Airport

 # STATION: KROC
 # STATION NAME: Rochester - Greater Rochester International Airport
 # LATITUDE: 43.11667
 # LONGITUDE: -77.67667
 # ELEVATION [ft]: 558
 # STATE: NY

Station	Date	Time	Hourly Dry Bulb Temp F	Hourly Dew Point Temp F	Hourly Relative Humidity	Hourly Wind Speed	Hourly Wind Direction Degrees	Hourly Wind Direction	Hourly Station Pressure
KROC	12/28/2018	6:30:00 PM	53.6	48.14	81.88	8.05	230	SW	29.13
KROC	12/28/2018	6:35:00 PM	51.8	48.16	87.48	9.22	230	SW	29.13
KROC	12/28/2018	6:40:00 PM	51.8	48.16	87.48	8.05	230	SW	29.13
KROC	12/28/2018	6:45:00 PM	51.8	48.16	87.48	9.22	230	SW	29.13
KROC	12/28/2018	6:50:00 PM	51.8	48.16	87.48	6.91	230	SW	29.13
KROC	12/28/2018	6:54:00 PM	53.06	49.97	89.32	8.05	230	SW	29.13
KROC	12/28/2018	6:55:00 PM	53.6	49.96	87.57	8.05	230	SW	29.13
KROC	12/28/2018	7:00:00 PM	51.8	49.98	93.55	9.22	230	SW	29.13
KROC	12/28/2018	7:05:00 PM	51.8	49.98	93.55	8.05	230	SW	29.13
KROC	12/28/2018	7:10:00 PM	51.8	48.16	87.48	8.05	230	SW	29.13
KROC	12/28/2018	7:15:00 PM	51.8	48.16	87.48	8.05	240	WSW	29.13
KROC	12/28/2018	7:20:00 PM	51.8	48.16	87.48	8.05	230	SW	29.13
KROC	12/28/2018	7:25:00 PM	51.8	48.16	87.48	9.22	230	SW	29.13
KROC	12/28/2018	7:30:00 PM	51.8	48.16	87.48	10.36	220	SW	29.12
KROC	12/28/2018	7:35:00 PM	53.6	48.14	81.88	10.36	220	SW	29.12
KROC	12/28/2018	7:40:00 PM	53.6	48.14	81.88	10.36	230	SW	29.13
KROC	12/28/2018	7:42:00 PM	53.06	47.62	81.88	10.36	230	SW	29.13
KROC	12/28/2018	7:45:00 PM	53.6	48.14	81.88	10.36	230	SW	29.13
KROC	12/28/2018	7:50:00 PM	51.8	48.16	87.48	9.22	230	SW	29.12
KROC	12/28/2018	7:54:00 PM	51.98	47.98	86.31	9.22	230	SW	29.13
KROC	12/28/2018	7:55:00 PM	51.8	48.16	87.48	9.22	230	SW	29.13
KROC	12/28/2018	8:00:00 PM	51.8	48.16	87.48	9.22	230	SW	29.13
KROC	12/28/2018	8:05:00 PM	51.8	48.16	87.48	6.91	220	SW	29.13
KROC	12/28/2018	8:10:00 PM	51.8	48.16	87.48	5.75	220	SW	29.13
KROC	12/28/2018	8:15:00 PM	51.8	48.16	87.48	5.75	220	SW	29.13
KROC	12/28/2018	8:20:00 PM	51.8	46.34	81.75	5.75	220	SW	29.13
KROC	12/28/2018	8:25:00 PM	51.8	48.16	87.48	6.91	220	SW	29.13
KROC	12/28/2018	8:30:00 PM	51.8	48.16	87.48	6.91	220	SW	29.13
KROC	12/28/2018	8:35:00 PM	51.8	48.16	87.48	4.61	200	SSW	29.12
KROC	12/28/2018	8:40:00 PM	51.8	48.16	87.48	4.61	200	SSW	29.12
KROC	12/28/2018	8:45:00 PM	51.8	46.34	81.75	5.75	190	S	29.12
KROC	12/28/2018	8:50:00 PM	50	46.36	87.38	5.75	190	S	29.12
KROC	12/28/2018	8:54:00 PM	50	46.9	89.18	4.61	180	S	29.12
KROC	12/28/2018	8:55:00 PM	50	46.36	87.38	4.61	180	S	29.12
KROC	12/28/2018	9:00:00 PM	50	46.36	87.38	4.61	190	S	29.11
KROC	12/28/2018	9:05:00 PM	50	46.36	87.38	5.75	190	S	29.11
KROC	12/28/2018	9:10:00 PM	50	46.36	87.38	5.75	200	SSW	29.11
KROC	12/28/2018	9:15:00 PM	51.8	46.34	81.75	4.61	200	SSW	29.1
KROC	12/28/2018	9:20:00 PM	51.8	48.16	87.48	4.61	220	SW	29.1
KROC	12/28/2018	9:25:00 PM	50	46.36	87.38	3.44	250	WSW	29.11
KROC	12/28/2018	9:30:00 PM	50	46.36	87.38	4.61	230	SW	29.11
KROC	12/28/2018	9:35:00 PM	50	48.18	93.5	4.61	220	SW	29.11
KROC	12/28/2018	9:40:00 PM	51.8	48.16	87.48	5.75	210	SSW	29.1
KROC	12/28/2018	9:45:00 PM	51.8	48.16	87.48	6.91	220	SW	29.11
KROC	12/28/2018	9:50:00 PM	51.8	48.16	87.48	8.05	240	WSW	29.11
KROC	12/28/2018	9:54:00 PM	51.08	47.99	89.23	10.36	250	WSW	29.12
KROC	12/28/2018	9:55:00 PM	51.8	48.16	87.48	13.8	270	W	29.13
KROC	12/28/2018	10:00:00 PM	53.6	48.14	81.88	21.85	280	W	29.13
KROC	12/28/2018	10:02:00 PM	53.06	47.62	81.88	27.63	280	W	29.13
KROC	12/28/2018	10:05:00 PM	51.8	46.34	81.75	24.16	270	W	29.13
KROC	12/28/2018	10:10:00 PM	51.8	46.34	81.75	21.85	280	W	29.14
KROC	12/28/2018	10:15:00 PM	51.8	44.52	76.35	23.02	260	W	29.14
KROC	12/28/2018	10:20:00 PM	50	42.72	76.18	25.32	270	W	29.15
KROC	12/28/2018	10:25:00 PM	48.2	42.74	81.48	19.57	280	W	29.15
KROC	12/28/2018	10:30:00 PM	48.2	40.92	76.02	27.63	280	W	29.15
KROC	12/28/2018	10:35:00 PM	46.4	39.11	75.84	23.02	280	W	29.15
KROC	12/28/2018	10:40:00 PM	46.4	39.11	75.84	34.52	280	W	29.15
KROC	12/28/2018	10:45:00 PM	44.6	37.31	75.67	26.46	270	W	29.16
KROC	12/28/2018	10:50:00 PM	44.6	37.31	75.67	28.77	280	W	29.16
KROC	12/28/2018	10:54:00 PM	44.96	37.85	76.24	29.93	280	W	29.16
KROC	12/28/2018	10:55:00 PM	44.6	37.31	75.67	26.46	280	W	29.16
KROC	12/28/2018	11:00:00 PM	44.6	37.31	75.67	25.32	270	W	29.16
KROC	12/28/2018	11:05:00 PM	44.6	37.31	75.67	23.02	280	W	29.17
KROC	12/28/2018	11:10:00 PM	44.6	37.31	75.67	24.16	280	W	29.17
KROC	12/28/2018	11:15:00 PM	44.6	37.31	75.67	23.02	270	W	29.17
KROC	12/28/2018	11:20:00 PM	44.6	37.31	75.67	18.41	280	W	29.18
KROC	12/28/2018	11:25:00 PM	44.6	37.31	75.67	21.85	270	W	29.18
KROC	12/28/2018	11:30:00 PM	42.8	37.33	81.06	27.63	260	W	29.18
KROC	12/28/2018	11:35:00 PM	42.8	35.51	75.5	31.07	260	W	29.18
KROC	12/28/2018	11:40:00 PM	42.8	35.51	75.5	32.21	260	W	29.18
KROC	12/28/2018	11:45:00 PM	42.8	35.51	75.5	29.93	260	W	29.19
KROC	12/28/2018	11:50:00 PM	42.8	35.51	75.5	28.77	260	W	29.19
KROC	12/28/2018	11:54:00 PM	42.98	34.95	73.38	23.02	260	W	29.2
KROC	12/28/2018	11:55:00 PM	42.8	35.51	75.5	25.32	260	W	29.2
KROC	12/29/2018	12:00:00 AM	42.8	35.51	75.5	21.85	260	W	29.2
KROC	12/29/2018	12:05:00 AM	42.8	33.68	70.27	23.02	270	W	29.21
KROC	12/29/2018	12:10:00 AM	42.8	33.68	70.27	25.32	260	W	29.21
KROC	12/29/2018	12:15:00 AM	42.8	33.68	70.27	21.85	260	W	29.22
KROC	12/29/2018	12:20:00 AM	42.8	33.68	70.27	20.71	260	W	29.22
KROC	12/29/2018	12:25:00 AM	42.8	33.68	70.27	23.02	260	W	29.23

Meteorological Data from the Rochester International Airport

 # STATION: KROC
 # STATION NAME: Rochester - Greater Rochester International Airport
 # LATITUDE: 43.11667
 # LONGITUDE: -77.67667
 # ELEVATION [ft]: 558
 # STATE: NY

Station	Date	Time	Hourly Dry Bulb Temp F	Hourly Dew Point Temp F	Hourly Relative Humidity	Hourly Wind Speed	Hourly Wind Direction Degrees	Hourly Wind Direction	Hourly Station Pressure
KROC	12/29/2018	12:30:00 AM	41	33.7	75.32	20.71	260	W	29.23
KROC	12/29/2018	12:35:00 AM	41	33.7	75.32	23.02	250	WSW	29.23
KROC	12/29/2018	12:40:00 AM	41	33.7	75.32	18.41	260	W	29.23
KROC	12/29/2018	12:45:00 AM	41	33.7	75.32	28.77	260	W	29.23
KROC	12/29/2018	12:50:00 AM	39.2	33.72	80.78	28.77	260	W	29.24
KROC	12/29/2018	12:54:00 AM	39.92	33.89	79.11	24.16	260	W	29.24
KROC	12/29/2018	12:55:00 AM	39.2	33.72	80.78	19.57	270	W	29.24
KROC	12/29/2018	1:00:00 AM	39.2	33.72	80.78	18.41	260	W	29.24
KROC	12/29/2018	1:05:00 AM	39.2	33.72	80.78	21.85	260	W	29.25
KROC	12/29/2018	1:10:00 AM	39.2	33.72	80.78	25.32	260	W	29.25
KROC	12/29/2018	1:15:00 AM	39.2	33.72	80.78	21.85	250	WSW	29.25
KROC	12/29/2018	1:20:00 AM	39.2	33.72	80.78	25.32	260	W	29.25
KROC	12/29/2018	1:25:00 AM	39.2	33.72	80.78	26.46	250	WSW	29.26
KROC	12/29/2018	1:30:00 AM	39.2	33.72	80.78	20.71	250	WSW	29.26
KROC	12/29/2018	1:35:00 AM	39.2	33.72	80.78	17.27	250	WSW	29.26
KROC	12/29/2018	1:40:00 AM	39.2	33.72	80.78	21.85	260	W	29.27
KROC	12/29/2018	1:45:00 AM	39.2	33.72	80.78	21.85	250	WSW	29.27
KROC	12/29/2018	1:50:00 AM	39.2	35.55	86.79	19.57	250	WSW	29.27
KROC	12/29/2018	1:54:00 AM	39.02	35	85.54	21.85	250	WSW	29.28
KROC	12/29/2018	1:55:00 AM	39.2	35.55	86.79	19.57	250	WSW	29.28
KROC	12/29/2018	2:00:00 AM	39.2	35.55	86.79	21.85	260	W	29.28
KROC	12/29/2018	2:05:00 AM	39.2	35.55	86.79	20.71	260	W	29.28
KROC	12/29/2018	2:10:00 AM	39.2	35.55	86.79	23.02	260	W	29.29
KROC	12/29/2018	2:15:00 AM	39.2	35.55	86.79	23.02	260	W	29.29
KROC	12/29/2018	2:20:00 AM	39.2	35.55	86.79	23.02	260	W	29.29
KROC	12/29/2018	2:23:00 AM	39.02	35.37	86.79	16.11	260	W	29.29
KROC	12/29/2018	2:25:00 AM	39.2	35.55	86.79	21.85	260	W	29.3
KROC	12/29/2018	2:30:00 AM	39.2	35.55	86.79	19.57	270	W	29.3
KROC	12/29/2018	2:35:00 AM	39.2	35.55	86.79	16.11	270	W	29.3
KROC	12/29/2018	2:40:00 AM	39.2	35.55	86.79	16.11	270	W	29.3
KROC	12/29/2018	2:45:00 AM	39.2	35.55	86.79	23.02	270	W	29.3
KROC	12/29/2018	2:50:00 AM	39.2	33.72	80.78	16.11	270	W	29.31
KROC	12/29/2018	2:54:00 AM	39.92	33.89	79.11	17.27	260	W	29.31
KROC	12/29/2018	2:55:00 AM	39.2	33.72	80.78	18.41	260	W	29.31
KROC	12/29/2018	3:00:00 AM	39.2	33.72	80.78	20.71	250	WSW	29.31
KROC	12/29/2018	3:05:00 AM	39.2	33.72	80.78	20.71	260	W	29.31
KROC	12/29/2018	3:10:00 AM	39.2	33.72	80.78	18.41	270	W	29.32
KROC	12/29/2018	3:15:00 AM	39.2	33.72	80.78	23.02	260	W	29.32
KROC	12/29/2018	3:20:00 AM	39.2	33.72	80.78	20.71	260	W	29.32
KROC	12/29/2018	3:25:00 AM	39.2	33.72	80.78	21.85	260	W	29.32
KROC	12/29/2018	3:30:00 AM	39.2	33.72	80.78	23.02	270	W	29.32
KROC	12/29/2018	3:35:00 AM	39.2	33.72	80.78	16.11	270	W	29.33
KROC	12/29/2018	3:40:00 AM	39.2	33.72	80.78	14.97	270	W	29.33
KROC	12/29/2018	3:45:00 AM	39.2	33.72	80.78	14.97	270	W	29.33
KROC	12/29/2018	3:50:00 AM	39.2	31.9	75.14	18.41	260	W	29.33
KROC	12/29/2018	3:54:00 AM	39.02	31.9	75.67	13.8	270	W	29.33
KROC	12/29/2018	3:55:00 AM	39.2	31.9	75.14	17.27	270	W	29.33
KROC	12/29/2018	4:00:00 AM	39.2	31.9	75.14	14.97	270	W	29.33
KROC	12/29/2018	4:05:00 AM	39.2	31.9	75.14	14.97	260	W	29.33
KROC	12/29/2018	4:10:00 AM	39.2	31.9	75.14	19.57	270	W	29.33
KROC	12/29/2018	4:15:00 AM	39.2	31.9	75.14	18.41	260	W	29.33
KROC	12/29/2018	4:20:00 AM	39.2	31.9	75.14	14.97	260	W	29.33
KROC	12/29/2018	4:25:00 AM	39.2	31.9	75.14	18.41	260	W	29.33
KROC	12/29/2018	4:30:00 AM	39.2	31.9	75.14	24.16	260	W	29.33
KROC	12/29/2018	4:35:00 AM	39.2	31.9	75.14	20.71	260	W	29.33
KROC	12/29/2018	4:40:00 AM	39.2	31.9	75.14	25.32	270	W	29.33
KROC	12/29/2018	4:45:00 AM	39.2	31.9	75.14	25.32	270	W	29.33
KROC	12/29/2018	4:50:00 AM	39.2	31.9	75.14	18.41	270	W	29.34
KROC	12/29/2018	4:54:00 AM	39.02	31.9	75.67	20.71	270	W	29.34
KROC	12/29/2018	4:55:00 AM	39.2	31.9	75.14	19.57	260	W	29.34
KROC	12/29/2018	5:00:00 AM	39.2	31.9	75.14	21.85	270	W	29.34
KROC	12/29/2018	5:05:00 AM	39.2	31.9	75.14	14.97	270	W	29.35
KROC	12/29/2018	5:10:00 AM	39.2	31.9	75.14	17.27	260	W	29.35
KROC	12/29/2018	5:15:00 AM	39.2	31.9	75.14	14.97	270	W	29.35
KROC	12/29/2018	5:19:00 AM	39.02	31.72	75.14	19.57	270	W	29.35
KROC	12/29/2018	5:20:00 AM	39.2	31.9	75.14	18.41	270	W	29.35
KROC	12/29/2018	5:25:00 AM	39.2	31.9	75.14	20.71	270	W	29.36
KROC	12/29/2018	5:30:00 AM	39.2	31.9	75.14	18.41	280	W	29.36
KROC	12/29/2018	5:35:00 AM	39.2	31.9	75.14	17.27	270	W	29.36
KROC	12/29/2018	5:40:00 AM	39.2	31.9	75.14	20.71	270	W	29.36
KROC	12/29/2018	5:45:00 AM	39.2	30.07	69.85	18.41	270	W	29.37
KROC	12/29/2018	5:50:00 AM	39.2	30.07	69.85	19.57	280	W	29.37
KROC	12/29/2018	5:54:00 AM	39.02	30.81	72.44	21.85	280	W	29.37
KROC	12/29/2018	5:55:00 AM	39.2	30.07	69.85	20.71	280	W	29.37
KROC	12/29/2018	6:00:00 AM	39.2	30.07	69.85	16.11	280	W	29.38
KROC	12/29/2018	6:05:00 AM	39.2	31.9	75.14	16.11	280	W	29.38
KROC	12/29/2018	6:10:00 AM	39.2	31.9	75.14	17.27	280	W	29.38
KROC	12/29/2018	6:15:00 AM	39.2	31.9	75.14	13.8	280	W	29.38
KROC	12/29/2018	6:20:00 AM	39.2	31.9	75.14	18.41	280	W	29.39
KROC	12/29/2018	6:25:00 AM	37.4	31.92	80.63	13.8	270	W	29.39

Meteorological Data from the Rochester International Airport

 # STATION: KROC
 # STATION NAME: Rochester - Greater Rochester International Airport
 # LATITUDE: 43.11667
 # LONGITUDE: -77.67667
 # ELEVATION [ft]: 558
 # STATE: NY

Station	Date	Time	Hourly Dry Bulb Temp F	Hourly Dew Point Temp F	Hourly Relative Humidity	Hourly Wind Speed	Hourly Wind Direction Degrees	Hourly Wind Direction	Hourly Station Pressure
KROC	12/29/2018	6:30:00 AM	37.4	31.92	80.63	23.02	270	W	29.39
KROC	12/29/2018	6:35:00 AM	39.2	31.9	75.14	17.27	280	W	29.39
KROC	12/29/2018	6:40:00 AM	39.2	31.9	75.14	17.27	270	W	29.39
KROC	12/29/2018	6:45:00 AM	39.2	31.9	75.14	16.11	280	W	29.4
KROC	12/29/2018	6:50:00 AM	39.2	31.9	75.14	14.97	290	WNW	29.4
KROC	12/29/2018	6:54:00 AM	39.02	31.9	75.67	17.27	280	W	29.4
KROC	12/29/2018	6:55:00 AM	39.2	31.9	75.14	16.11	280	W	29.41
KROC	12/29/2018	7:00:00 AM	39.2	31.9	75.14	16.11	280	W	29.41
KROC	12/29/2018	7:05:00 AM	39.2	31.9	75.14	14.97	290	WNW	29.41
KROC	12/29/2018	7:10:00 AM	39.2	31.9	75.14	18.41	290	WNW	29.41
KROC	12/29/2018	7:15:00 AM	39.2	31.9	75.14	24.16	290	WNW	29.42
KROC	12/29/2018	7:20:00 AM	37.4	31.92	80.63	23.02	290	WNW	29.42
KROC	12/29/2018	7:25:00 AM	37.4	31.92	80.63	20.71	290	WNW	29.43
KROC	12/29/2018	7:30:00 AM	37.4	31.92	80.63	18.41	290	WNW	29.43
KROC	12/29/2018	7:35:00 AM	37.4	31.92	80.63	16.11	290	WNW	29.44
KROC	12/29/2018	7:40:00 AM	37.4	31.92	80.63	17.27	300	WNW	29.44
KROC	12/29/2018	7:45:00 AM	37.4	31.92	80.63	16.11	290	WNW	29.44
KROC	12/29/2018	7:50:00 AM	37.4	31.92	80.63	14.97	300	WNW	29.44
KROC	12/29/2018	7:54:00 AM	37.94	31.91	78.94	13.8	300	WNW	29.45
KROC	12/29/2018	7:55:00 AM	37.4	31.92	80.63	16.11	300	WNW	29.45
KROC	12/29/2018	8:00:00 AM	37.4	31.92	80.63	14.97	300	WNW	29.45
KROC	12/29/2018	8:05:00 AM	37.4	31.92	80.63	18.41	320	NW	29.46
KROC	12/29/2018	8:10:00 AM	35.6	30.12	80.49	17.27	330	NNW	29.47
KROC	12/29/2018	8:15:00 AM	33.8	30.14	86.48	11.5	330	NNW	29.47
KROC	12/29/2018	8:20:00 AM	33.8	31.97	93.02	12.66	330	NNW	29.47
KROC	12/29/2018	8:25:00 AM	33.8	31.97	93.02	11.5	320	NW	29.48
KROC	12/29/2018	8:30:00 AM	33.8	31.97	93.02	13.8	320	NW	29.48
KROC	12/29/2018	8:31:00 AM	33.98	32.15	93.02	12.66	320	NW	29.48
KROC	12/29/2018	8:35:00 AM	33.8	30.14	86.48	12.66	320	NW	29.48
KROC	12/29/2018	8:40:00 AM	33.8	30.14	86.48	17.27	310	NW	29.49
KROC	12/29/2018	8:45:00 AM	33.8	30.14	86.48	13.8	310	NW	29.49
KROC	12/29/2018	8:50:00 AM	33.8	30.14	86.48	13.8	310	NW	29.49
KROC	12/29/2018	8:54:00 AM	33.98	29.96	85.23	11.5	310	NW	29.49
KROC	12/29/2018	8:55:00 AM	33.8	30.14	86.48	11.5	310	NW	29.49
KROC	12/29/2018	9:00:00 AM	33.8	30.14	86.48	13.8	310	NW	29.5
KROC	12/29/2018	9:05:00 AM	33.8	30.14	86.48	11.5	320	NW	29.5
KROC	12/29/2018	9:10:00 AM	33.8	30.14	86.48	12.66	310	NW	29.5
KROC	12/29/2018	9:15:00 AM	33.8	30.14	86.48	14.97	310	NW	29.5
KROC	12/29/2018	9:20:00 AM	33.8	30.14	86.48	11.5	310	NW	29.51
KROC	12/29/2018	9:25:00 AM	33.8	30.14	86.48	13.8	310	NW	29.51
KROC	12/29/2018	9:30:00 AM	33.8	28.31	80.34	14.97	320	NW	29.51
KROC	12/29/2018	9:35:00 AM	33.8	28.31	80.34	13.8	320	NW	29.51
KROC	12/29/2018	9:40:00 AM	33.8	28.31	80.34	13.8	310	NW	29.51
KROC	12/29/2018	9:45:00 AM	33.8	30.14	86.48	11.5	330	NNW	29.52
KROC	12/29/2018	9:49:00 AM	33.8	28.31	80.34	14.97	320	NW	29.52
KROC	12/29/2018	9:50:00 AM	32	28.34	86.37	13.8	320	NW	29.52
KROC	12/29/2018	9:54:00 AM	32	28.89	88.3	10.36	320	NW	29.52
KROC	12/29/2018	9:55:00 AM	32	28.34	86.37	12.66	320	NW	29.52
KROC	12/29/2018	10:00:00 AM	32	28.34	86.37	10.36	330	NNW	29.53
KROC	12/29/2018	10:05:00 AM	32	28.34	86.37	11.5	320	NW	29.53
KROC	12/29/2018	10:10:00 AM	32	28.34	86.37	12.66	320	NW	29.53
KROC	12/29/2018	10:15:00 AM	32	28.34	86.37	16.11	320	NW	29.53
KROC	12/29/2018	10:20:00 AM	32	28.34	86.37	14.97	320	NW	29.53
KROC	12/29/2018	10:25:00 AM	32	28.34	86.37	11.5	320	NW	29.54
KROC	12/29/2018	10:30:00 AM	32	28.34	86.37	16.11	320	NW	29.54
KROC	12/29/2018	10:35:00 AM	30.2	28.37	92.91	14.97	320	NW	29.54
KROC	12/29/2018	10:40:00 AM	30.2	28.37	92.91	14.97	330	NNW	29.54
KROC	12/29/2018	10:45:00 AM	30.2	28.37	92.91	12.66	330	NNW	29.54
KROC	12/29/2018	10:50:00 AM	30.2	26.54	86.26	11.5	330	NNW	29.54
KROC	12/29/2018	10:54:00 AM	30.92	26.89	85.03	10.36	310	NW	29.54
KROC	12/29/2018	10:55:00 AM	30.2	26.54	86.26	12.66	310	NW	29.54
KROC	12/29/2018	11:00:00 AM	30.2	26.54	86.26	9.22	320	NW	29.54
KROC	12/29/2018	11:05:00 AM	30.2	26.54	86.26	12.66	310	NW	29.54
KROC	12/29/2018	11:08:00 AM	30.92	26.89	85.03	17.27	320	NW	29.54
KROC	12/29/2018	11:10:00 AM	30.2	26.54	86.26	13.8	310	NW	29.54
KROC	12/29/2018	11:15:00 AM	30.2	26.54	86.26	14.97	320	NW	29.53
KROC	12/29/2018	11:20:00 AM	30.2	26.54	86.26	17.27	310	NW	29.53
KROC	12/29/2018	11:23:00 AM	30.92	27.25	86.26	16.11	320	NW	29.54
KROC	12/29/2018	11:25:00 AM	30.2	26.54	86.26	16.11	320	NW	29.53
KROC	12/29/2018	11:30:00 AM	30.2	26.54	86.26	11.5	320	NW	29.53
KROC	12/29/2018	11:35:00 AM	30.2	26.54	86.26	18.41	320	NW	29.54
KROC	12/29/2018	11:40:00 AM	30.2	26.54	86.26	18.41	310	NW	29.54
KROC	12/29/2018	11:45:00 AM	30.2	24.71	80.04	18.41	320	NW	29.54
KROC	12/29/2018	11:50:00 AM	30.2	24.71	80.04	18.41	310	NW	29.54
KROC	12/29/2018	11:54:00 AM	30.92	24.88	78.32	13.8	310	NW	29.54
KROC	12/29/2018	11:55:00 AM	30.2	24.71	80.04	16.11	310	NW	29.54
KROC	12/29/2018	12:00:00 PM	30.2	24.71	80.04	11.5	320	NW	29.54
KROC	12/29/2018	12:05:00 PM	30.2	24.71	80.04	17.27	340	NNW	29.55
KROC	12/29/2018	12:10:00 PM	30.2	24.71	80.04	11.5	310	NW	29.55
KROC	12/29/2018	12:15:00 PM	30.2	24.71	80.04	16.11	330	NNW	29.55

Meteorological Data from the Rochester International Airport

 # STATION: KROC
 # STATION NAME: Rochester - Greater Rochester International Airport
 # LATITUDE: 43.11667
 # LONGITUDE: -77.67667
 # ELEVATION [ft]: 558
 # STATE: NY

Station	Date	Time	Hourly Dry Bulb Temp F	Hourly Dew Point Temp F	Hourly Relative Humidity	Hourly Wind Speed	Hourly Wind Direction Degrees	Hourly Wind Direction	Hourly Station Pressure
KROC	12/29/2018	12:20:00 PM	30.2	24.71	80.04	12.66	320	NW	29.55
KROC	12/29/2018	12:25:00 PM	30.2	22.88	74.22	13.8	310	NW	29.55
KROC	12/29/2018	12:30:00 PM	30.2	24.71	80.04	8.05	310	NW	29.54
KROC	12/29/2018	12:35:00 PM	30.2	24.71	80.04	14.97	330	NNW	29.54
KROC	12/29/2018	12:40:00 PM	28.4	22.91	79.89	14.97	320	NW	29.55
KROC	12/29/2018	12:45:00 PM	28.4	21.08	74.03	16.11	320	NW	29.55
KROC	12/29/2018	12:50:00 PM	28.4	21.08	74.03	14.97	320	NW	29.55
KROC	12/29/2018	12:54:00 PM	28.94	21.81	74.66	13.8	320	NW	29.55
KROC	12/29/2018	12:55:00 PM	28.4	21.08	74.03	12.66	320	NW	29.55
KROC	12/29/2018	1:00:00 PM	28.4	21.08	74.03	12.66	310	NW	29.56
KROC	12/29/2018	1:05:00 PM	28.4	21.08	74.03	16.11	320	NW	29.56
KROC	12/29/2018	1:10:00 PM	28.4	21.08	74.03	16.11	310	NW	29.56
KROC	12/29/2018	1:15:00 PM	28.4	21.08	74.03	16.11	310	NW	29.56
KROC	12/29/2018	1:20:00 PM	28.4	21.08	74.03	14.97	310	NW	29.56
KROC	12/29/2018	1:25:00 PM	28.4	21.08	74.03	11.5	320	NW	29.57
KROC	12/29/2018	1:30:00 PM	28.4	21.08	74.03	11.5	300	WNW	29.57
KROC	12/29/2018	1:35:00 PM	28.4	21.08	74.03	11.5	310	NW	29.57
KROC	12/29/2018	1:40:00 PM	28.4	21.08	74.03	11.5	320	NW	29.57
KROC	12/29/2018	1:45:00 PM	28.4	21.08	74.03	10.36	310	NW	29.57
KROC	12/29/2018	1:50:00 PM	30.2	21.06	68.78	9.22	310	NW	29.57
KROC	12/29/2018	1:54:00 PM	30.02	21.79	71.44	13.8	320	NW	29.57
KROC	12/29/2018	1:55:00 PM	30.2	21.06	68.78	13.8	320	NW	29.57
KROC	12/29/2018	2:00:00 PM	28.4	21.08	74.03	14.97	300	WNW	29.58
KROC	12/29/2018	2:05:00 PM	28.4	21.08	74.03	12.66	300	WNW	29.58
KROC	12/29/2018	2:10:00 PM	28.4	21.08	74.03	11.5	310	NW	29.58
KROC	12/29/2018	2:15:00 PM	28.4	21.08	74.03	11.5	300	WNW	29.59
KROC	12/29/2018	2:20:00 PM	28.4	21.08	74.03	13.8	320	NW	29.59
KROC	12/29/2018	2:25:00 PM	28.4	21.08	74.03	14.97	300	WNW	29.59
KROC	12/29/2018	2:30:00 PM	28.4	21.08	74.03	13.8	300	WNW	29.59
KROC	12/29/2018	2:35:00 PM	28.4	21.08	74.03	10.36	310	NW	29.6
KROC	12/29/2018	2:40:00 PM	28.4	21.08	74.03	10.36	310	NW	29.6
KROC	12/29/2018	2:45:00 PM	28.4	21.08	74.03	16.11	310	NW	29.6
KROC	12/29/2018	2:50:00 PM	28.4	21.08	74.03	13.8	320	NW	29.6
KROC	12/29/2018	2:54:00 PM	28.94	20.89	71.86	14.97	320	NW	29.6
KROC	12/29/2018	2:55:00 PM	28.4	21.08	74.03	14.97	310	NW	29.6
KROC	12/29/2018	3:00:00 PM	28.4	21.08	74.03	16.11	310	NW	29.6
KROC	12/29/2018	3:05:00 PM	28.4	21.08	74.03	8.05	310	NW	29.6
KROC	12/29/2018	3:10:00 PM	28.4	21.08	74.03	12.66	320	NW	29.6
KROC	12/29/2018	3:15:00 PM	28.4	21.08	74.03	13.8	310	NW	29.61
KROC	12/29/2018	3:20:00 PM	28.4	21.08	74.03	12.66	310	NW	29.61
KROC	12/29/2018	3:25:00 PM	28.4	19.26	68.56	13.8	310	NW	29.61
KROC	12/29/2018	3:26:00 PM	28.94	19.78	68.56	12.66	320	NW	29.61
KROC	12/29/2018	3:30:00 PM	28.4	19.26	68.56	13.8	310	NW	29.61
KROC	12/29/2018	3:35:00 PM	28.4	19.26	68.56	13.8	310	NW	29.61
KROC	12/29/2018	3:40:00 PM	28.4	19.26	68.56	13.8	310	NW	29.61
KROC	12/29/2018	3:45:00 PM	28.4	19.26	68.56	12.66	320	NW	29.61
KROC	12/29/2018	3:50:00 PM	28.4	19.26	68.56	10.36	320	NW	29.61
KROC	12/29/2018	3:54:00 PM	28.04	19.81	71.21	10.36	310	NW	29.61
KROC	12/29/2018	3:55:00 PM	28.4	19.26	68.56	10.36	300	WNW	29.61
KROC	12/29/2018	4:00:00 PM	28.4	21.08	74.03	9.22	300	WNW	29.62
KROC	12/29/2018	4:02:00 PM	28.94	21.6	74.03	12.66	310	NW	29.62
KROC	12/29/2018	4:05:00 PM	28.4	19.26	68.56	11.5	300	WNW	29.62
KROC	12/29/2018	4:10:00 PM	28.4	19.26	68.56	12.66	300	WNW	29.62
KROC	12/29/2018	4:15:00 PM	28.4	19.26	68.56	11.5	320	NW	29.62
KROC	12/29/2018	4:20:00 PM	28.4	19.26	68.56	12.66	330	NNW	29.63
KROC	12/29/2018	4:25:00 PM	28.4	19.26	68.56	11.5	330	NNW	29.63
KROC	12/29/2018	4:30:00 PM	28.4	19.26	68.56	11.5	320	NW	29.63
KROC	12/29/2018	4:35:00 PM	26.6	19.28	73.84	11.5	320	NW	29.63
KROC	12/29/2018	4:40:00 PM	26.6	19.28	73.84	9.22	310	NW	29.63
KROC	12/29/2018	4:45:00 PM	26.6	19.28	73.84	11.5	310	NW	29.63
KROC	12/29/2018	4:50:00 PM	26.6	19.28	73.84	10.36	310	NW	29.63
KROC	12/29/2018	4:54:00 PM	26.96	18.91	71.64	10.36	310	NW	29.63
KROC	12/29/2018	4:55:00 PM	26.6	19.28	73.84	9.22	310	NW	29.63
KROC	12/29/2018	5:00:00 PM	26.6	19.28	73.84	9.22	310	NW	29.64
KROC	12/29/2018	5:05:00 PM	26.6	19.28	73.84	9.22	300	WNW	29.64
KROC	12/29/2018	5:10:00 PM	26.6	19.28	73.84	9.22	320	NW	29.64
KROC	12/29/2018	5:15:00 PM	26.6	19.28	73.84	8.05	310	NW	29.64
KROC	12/29/2018	5:20:00 PM	26.6	19.28	73.84	8.05	320	NW	29.64
KROC	12/29/2018	5:25:00 PM	26.6	19.28	73.84	6.91	320	NW	29.64
KROC	12/29/2018	5:30:00 PM	26.6	19.28	73.84	5.75	310	NW	29.64
KROC	12/29/2018	5:35:00 PM	26.6	19.28	73.84	5.75	310	NW	29.64
KROC	12/29/2018	5:40:00 PM	26.6	19.28	73.84	6.91	310	NW	29.64
KROC	12/29/2018	5:45:00 PM	26.6	19.28	73.84	6.91	310	NW	29.64
KROC	12/29/2018	5:50:00 PM	26.6	19.28	73.84	6.91	310	NW	29.65
KROC	12/29/2018	5:54:00 PM	26.06	18.93	74.36	6.91	310	NW	29.64
KROC	12/29/2018	5:55:00 PM	26.6	19.28	73.84	5.75	310	NW	29.64
KROC	12/29/2018	6:00:00 PM	26.6	19.28	73.84	5.75	300	WNW	29.65
KROC	12/29/2018	6:05:00 PM	26.6	19.28	73.84	8.05	310	NW	29.65
KROC	12/29/2018	6:10:00 PM	26.6	19.28	73.84	6.91	320	NW	29.65
KROC	12/29/2018	6:15:00 PM	26.6	19.28	73.84	6.91	310	NW	29.65

Meteorological Data from the Rochester International Airport

 # STATION: KROC
 # STATION NAME: Rochester - Greater Rochester International Airport
 # LATITUDE: 43.11667
 # LONGITUDE: -77.67667
 # ELEVATION [ft]: 558
 # STATE: NY

Station	Date	Time	Hourly Dry Bulb Temp F	Hourly Dew Point Temp F	Hourly Relative Humidity	Hourly Wind Speed	Hourly Wind Direction Degrees	Hourly Wind Direction	Hourly Station Pressure
KROC	12/29/2018	6:20:00 PM	26.6	19.28	73.84	5.75	300	WNW	29.65
KROC	12/29/2018	6:25:00 PM	24.8	17.48	73.65	6.91	310	NW	29.65
KROC	12/29/2018	6:30:00 PM	26.6	17.46	68.34	4.61	310	NW	29.65
KROC	12/29/2018	6:35:00 PM	24.8	17.48	73.65	5.75	320	NW	29.65
KROC	12/29/2018	6:40:00 PM	24.8	17.48	73.65	5.75	310	NW	29.65
KROC	12/29/2018	6:41:00 PM	24.98	17.66	73.65	5.75	320	NW	29.65
KROC	12/29/2018	6:45:00 PM	24.8	17.48	73.65	6.91	310	NW	29.66
KROC	12/29/2018	6:50:00 PM	24.8	17.48	73.65	9.22	310	NW	29.66
KROC	12/29/2018	6:54:00 PM	24.98	17.84	74.24	8.05	320	NW	29.66
KROC	12/29/2018	6:55:00 PM	24.8	17.48	73.65	8.05	320	NW	29.66
KROC	12/29/2018	7:00:00 PM	24.8	17.48	73.65	8.05	320	NW	29.66
KROC	12/29/2018	7:05:00 PM	24.8	17.48	73.65	8.05	320	NW	29.66
KROC	12/29/2018	7:10:00 PM	26.6	17.46	68.34	5.75	310	NW	29.66
KROC	12/29/2018	7:15:00 PM	24.8	17.48	73.65	5.75	310	NW	29.66
KROC	12/29/2018	7:20:00 PM	24.8	17.48	73.65	4.61	300	WNW	29.66
KROC	12/29/2018	7:25:00 PM	24.8	17.48	73.65	5.75	310	NW	29.66
KROC	12/29/2018	7:30:00 PM	24.8	17.48	73.65	4.61	310	NW	29.65
KROC	12/29/2018	7:35:00 PM	24.8	17.48	73.65	5.75	310	NW	29.65
KROC	12/29/2018	7:40:00 PM	24.8	17.48	73.65	4.61	320	NW	29.65
KROC	12/29/2018	7:45:00 PM	24.8	17.48	73.65	5.75	320	NW	29.65
KROC	12/29/2018	7:50:00 PM	24.8	17.48	73.65	4.61	320	NW	29.65
KROC	12/29/2018	7:54:00 PM	24.98	17.84	74.24	4.61	320	NW	29.65
KROC	12/29/2018	7:55:00 PM	24.8	17.48	73.65	4.61	330	NNW	29.65
KROC	12/29/2018	8:00:00 PM	24.8	17.48	73.65	4.61	340	NNW	29.64
KROC	12/29/2018	8:05:00 PM	24.8	17.48	73.65	4.61	340	NNW	29.64
KROC	12/29/2018	8:10:00 PM	24.8	17.48	73.65	4.61	350	N	29.64
KROC	12/29/2018	8:15:00 PM	24.8	17.48	73.65	4.61	330	NNW	29.64
KROC	12/29/2018	8:20:00 PM	24.8	17.48	73.65	4.61	320	NW	29.64
KROC	12/29/2018	8:25:00 PM	24.8	17.48	73.65	4.61	320	NW	29.64
KROC	12/29/2018	8:30:00 PM	24.8	17.48	73.65	3.44	330	NNW	29.64
KROC	12/29/2018	8:35:00 PM	24.8	17.48	73.65	3.44	320	NW	29.64
KROC	12/29/2018	8:40:00 PM	24.8	19.31	79.58	0	0	N	29.64
KROC	12/29/2018	8:45:00 PM	24.8	19.31	79.58	0	0	N	29.64
KROC	12/29/2018	8:50:00 PM	23	19.34	85.82	3.44	250	WSW	29.64
KROC	12/29/2018	8:54:00 PM	24.08	18.95	80.76	0	0	N	29.64
KROC	12/29/2018	8:55:00 PM	24.8	19.31	79.58	0	0	N	29.64
KROC	12/29/2018	9:00:00 PM	24.8	19.31	79.58	0	0	N	29.65
KROC	12/29/2018	9:05:00 PM	24.8	21.14	85.93	0	0	N	29.64
KROC	12/29/2018	9:10:00 PM	24.8	21.14	85.93	0	0	N	29.64
KROC	12/29/2018	9:15:00 PM	24.8	19.31	79.58	3.44	20	NNE	29.64
KROC	12/29/2018	9:20:00 PM	24.8	19.31	79.58	0	0	N	29.64
KROC	12/29/2018	9:25:00 PM	24.8	19.31	79.58	0	0	N	29.64
KROC	12/29/2018	9:30:00 PM	24.8	19.31	79.58	0	0	N	29.63
KROC	12/29/2018	9:35:00 PM	24.8	19.31	79.58	0	0	N	29.63
KROC	12/29/2018	9:40:00 PM	24.8	19.31	79.58	0	0	N	29.63
KROC	12/29/2018	9:45:00 PM	24.8	19.31	79.58	0	0	N	29.62
KROC	12/29/2018	9:50:00 PM	26.6	19.28	73.84	0	0	N	29.62
KROC	12/29/2018	9:54:00 PM	26.06	19.84	77.28	0	0	N	29.62
KROC	12/29/2018	9:55:00 PM	26.6	19.28	73.84	0	0	N	29.62
KROC	12/29/2018	10:00:00 PM	26.6	19.28	73.84	0	0	N	29.61
KROC	12/29/2018	10:05:00 PM	24.8	19.31	79.58	4.61	220	SW	29.61
KROC	12/29/2018	10:10:00 PM	26.6	19.28	73.84	3.44	200	SSW	29.61
KROC	12/29/2018	10:15:00 PM	26.6	19.28	73.84	3.44	200	SSW	29.6
KROC	12/29/2018	10:20:00 PM	26.6	19.28	73.84	0	0	N	29.6
KROC	12/29/2018	10:25:00 PM	26.6	19.28	73.84	3.44	220	SW	29.6
KROC	12/29/2018	10:30:00 PM	26.6	19.28	73.84	3.44	220	SW	29.59
KROC	12/29/2018	10:35:00 PM	26.6	19.28	73.84	0	0	N	29.59
KROC	12/29/2018	10:40:00 PM	26.6	21.11	79.74	0	0	N	29.58
KROC	12/29/2018	10:45:00 PM	26.6	19.28	73.84	0	0	N	29.58
KROC	12/29/2018	10:50:00 PM	26.6	19.28	73.84	0	0	N	29.59
KROC	12/29/2018	10:54:00 PM	26.06	19.84	77.28	0	0	N	29.58
KROC	12/29/2018	10:55:00 PM	26.6	19.28	73.84	3.44	200	SSW	29.58
KROC	12/29/2018	11:00:00 PM	26.6	19.28	73.84	3.44	190	S	29.58
KROC	12/29/2018	11:05:00 PM	26.6	19.28	73.84	3.44	170	S	29.58
KROC	12/29/2018	11:10:00 PM	26.6	19.28	73.84	3.44	170	S	29.57
KROC	12/29/2018	11:15:00 PM	26.6	19.28	73.84	4.61	190	S	29.58
KROC	12/29/2018	11:20:00 PM	26.6	19.28	73.84	4.61	200	SSW	29.58
KROC	12/29/2018	11:25:00 PM	26.6	19.28	73.84	4.61	200	SSW	29.58
KROC	12/29/2018	11:30:00 PM	26.6	19.28	73.84	4.61	210	SSW	29.58
KROC	12/29/2018	11:35:00 PM	26.6	19.28	73.84	3.44	200	SSW	29.58
KROC	12/29/2018	11:40:00 PM	26.6	19.28	73.84	3.44	200	SSW	29.58
KROC	12/29/2018	11:45:00 PM	26.6	19.28	73.84	4.61	180	S	29.57
KROC	12/29/2018	11:50:00 PM	26.6	19.28	73.84	4.61	190	S	29.57
KROC	12/29/2018	11:54:00 PM	26.06	19.84	77.28	4.61	180	S	29.57
KROC	12/29/2018	11:55:00 PM	26.6	19.28	73.84	4.61	190	S	29.57
KROC	12/30/2018	12:00:00 AM	26.6	19.28	73.84	4.61	200	SSW	29.57
KROC	12/30/2018	12:05:00 AM	26.6	19.28	73.84	5.75	220	SW	29.58
KROC	12/30/2018	12:10:00 AM	26.6	19.28	73.84	5.75	220	SW	29.58
KROC	12/30/2018	12:15:00 AM	26.6	19.28	73.84	5.75	220	SW	29.58
KROC	12/30/2018	12:20:00 AM	26.6	19.28	73.84	6.91	220	SW	29.59

Meteorological Data from the Rochester International Airport

 # STATION: KROC
 # STATION NAME: Rochester - Greater Rochester International Airport
 # LATITUDE: 43.11667
 # LONGITUDE: -77.67667
 # ELEVATION [ft]: 558
 # STATE: NY

Station	Date	Time	Hourly Dry Bulb Temp F	Hourly Dew Point Temp F	Hourly Relative Humidity	Hourly Wind Speed	Hourly Wind Direction Degrees	Hourly Wind Direction	Hourly Station Pressure
KROC	12/30/2018	12:25:00 AM	26.6	19.28	73.84	4.61	210	SSW	29.59
KROC	12/30/2018	12:30:00 AM	26.6	19.28	73.84	4.61	220	SW	29.59
KROC	12/30/2018	12:35:00 AM	26.6	19.28	73.84	4.61	220	SW	29.58
KROC	12/30/2018	12:40:00 AM	26.6	19.28	73.84	5.75	210	SSW	29.58
KROC	12/30/2018	12:45:00 AM	26.6	19.28	73.84	5.75	200	SSW	29.58
KROC	12/30/2018	12:50:00 AM	26.6	19.28	73.84	3.44	210	SSW	29.59
KROC	12/30/2018	12:54:00 AM	26.06	19.84	77.28	4.61	210	SSW	29.59
KROC	12/30/2018	12:55:00 AM	26.6	19.28	73.84	4.61	200	SSW	29.59
KROC	12/30/2018	1:00:00 AM	26.6	19.28	73.84	3.44	210	SSW	29.59
KROC	12/30/2018	1:05:00 AM	26.6	19.28	73.84	0	0	N	29.59
KROC	12/30/2018	1:10:00 AM	26.6	19.28	73.84	3.44	220	SW	29.58
KROC	12/30/2018	1:15:00 AM	26.6	19.28	73.84	0	0	N	29.58
KROC	12/30/2018	1:20:00 AM	26.6	19.28	73.84	3.44	190	S	29.58
KROC	12/30/2018	1:25:00 AM	26.6	19.28	73.84	0	0	N	29.58
KROC	12/30/2018	1:30:00 AM	26.6	19.28	73.84	3.44	170	S	29.58
KROC	12/30/2018	1:35:00 AM	26.6	19.28	73.84	3.44	170	S	29.57
KROC	12/30/2018	1:40:00 AM	26.6	19.28	73.84	4.61	170	S	29.57
KROC	12/30/2018	1:45:00 AM	26.6	19.28	73.84	3.44	170	S	29.57
KROC	12/30/2018	1:50:00 AM	26.6	19.28	73.84	4.61	170	S	29.57
KROC	12/30/2018	1:54:00 AM	26.96	19.82	74.45	3.44	180	S	29.57
KROC	12/30/2018	1:55:00 AM	26.6	19.28	73.84	4.61	170	S	29.57
KROC	12/30/2018	2:00:00 AM	26.6	19.28	73.84	3.44	200	SSW	29.57
KROC	12/30/2018	2:05:00 AM	26.6	19.28	73.84	4.61	180	S	29.57
KROC	12/30/2018	2:10:00 AM	26.6	19.28	73.84	3.44	190	S	29.57
KROC	12/30/2018	2:15:00 AM	26.6	19.28	73.84	3.44	180	S	29.57
KROC	12/30/2018	2:20:00 AM	26.6	19.28	73.84	3.44	150	SSE	29.56
KROC	12/30/2018	2:25:00 AM	26.6	19.28	73.84	3.44	150	SSE	29.56
KROC	12/30/2018	2:27:00 AM	26.96	19.63	73.84	3.44	150	SSE	29.56
KROC	12/30/2018	2:30:00 AM	26.6	19.28	73.84	3.44	160	SSE	29.56
KROC	12/30/2018	2:35:00 AM	26.6	19.28	73.84	3.44	150	SSE	29.56
KROC	12/30/2018	2:40:00 AM	26.6	19.28	73.84	3.44	150	SSE	29.56
KROC	12/30/2018	2:45:00 AM	26.6	19.28	73.84	3.44	140	SE	29.56
KROC	12/30/2018	2:50:00 AM	26.6	21.11	79.74	3.44	180	S	29.56
KROC	12/30/2018	2:54:00 AM	26.06	20.93	80.92	0	0	N	29.56
KROC	12/30/2018	2:55:00 AM	26.6	21.11	79.74	0	0	N	29.56
KROC	12/30/2018	3:00:00 AM	26.6	21.11	79.74	3.44	160	SSE	29.56
KROC	12/30/2018	3:05:00 AM	26.6	21.11	79.74	3.44	140	SE	29.56
KROC	12/30/2018	3:10:00 AM	26.6	21.11	79.74	3.44	160	SSE	29.56
KROC	12/30/2018	3:15:00 AM	24.8	21.14	85.93	4.61	160	SSE	29.55
KROC	12/30/2018	3:20:00 AM	24.8	21.14	85.93	3.44	160	SSE	29.55
KROC	12/30/2018	3:25:00 AM	24.8	21.14	85.93	4.61	140	SE	29.54
KROC	12/30/2018	3:30:00 AM	24.8	21.14	85.93	0	0	N	29.54
KROC	12/30/2018	3:35:00 AM	24.8	22.97	92.73	3.44	150	SSE	29.54
KROC	12/30/2018	3:40:00 AM	24.8	22.97	92.73	0	0	N	29.55
KROC	12/30/2018	3:45:00 AM	24.8	22.97	92.73	0	0	N	29.55
KROC	12/30/2018	3:50:00 AM	24.8	22.97	92.73	0	0	N	29.55
KROC	12/30/2018	3:54:00 AM	24.98	22.97	92.04	0	0	N	29.54
KROC	12/30/2018	3:55:00 AM	24.8	22.97	92.73	0	0	N	29.54
KROC	12/30/2018	4:00:00 AM	24.8	24.8	100	0	0	N	29.54
KROC	12/30/2018	4:02:00 AM	24.98	24.98	100	0	0	N	29.54
KROC	12/30/2018	4:05:00 AM	24.8	24.8	100	0	0	N	29.54
KROC	12/30/2018	4:10:00 AM	24.8	24.8	100	0	0	N	29.54
KROC	12/30/2018	4:15:00 AM	24.8	24.8	100	0	0	N	29.54
KROC	12/30/2018	4:20:00 AM	24.8	24.8	100	0	0	N	29.54
KROC	12/30/2018	4:25:00 AM	24.8	22.97	92.73	0	0	N	29.55
KROC	12/30/2018	4:30:00 AM	24.8	22.97	92.73	0	0	N	29.55
KROC	12/30/2018	4:35:00 AM	24.8	24.8	100	0	0	N	29.54
KROC	12/30/2018	4:40:00 AM	24.8	24.8	100	0	0	N	29.54
KROC	12/30/2018	4:45:00 AM	24.8	24.8	100	0	0	N	29.54
KROC	12/30/2018	4:50:00 AM	24.8	24.8	100	0	0	N	29.54
KROC	12/30/2018	4:54:00 AM	24.98	24.06	96.31	0	0	N	29.54
KROC	12/30/2018	4:55:00 AM	24.8	24.8	100	0	0	N	29.54
KROC	12/30/2018	5:00:00 AM	24.8	24.8	100	0	0	N	29.54
KROC	12/30/2018	5:05:00 AM	24.8	24.8	100	0	0	N	29.54
KROC	12/30/2018	5:10:00 AM	24.8	24.8	100	0	0	N	29.54
KROC	12/30/2018	5:11:00 AM	24.98	24.98	100	0	0	N	29.54
KROC	12/30/2018	5:15:00 AM	24.8	24.8	100	0	0	N	29.54
KROC	12/30/2018	5:20:00 AM	24.8	24.8	100	0	0	N	29.55
KROC	12/30/2018	5:25:00 AM	24.8	24.8	100	0	0	N	29.54
KROC	12/30/2018	5:30:00 AM	24.8	24.8	100	0	0	N	29.54
KROC	12/30/2018	5:35:00 AM	24.8	24.8	100	0	0	N	29.54
KROC	12/30/2018	5:40:00 AM	24.8	24.8	100	0	0	N	29.54
KROC	12/30/2018	5:45:00 AM	24.8	24.8	100	0	0	N	29.54
KROC	12/30/2018	5:50:00 AM	24.8	24.8	100	0	0	N	29.54
KROC	12/30/2018	5:54:00 AM	24.98	22.97	92.04	0	0	N	29.54
KROC	12/30/2018	5:55:00 AM	24.8	22.97	92.73	0	0	N	29.54
KROC	12/30/2018	6:00:00 AM	24.8	22.97	92.73	0	0	N	29.54
KROC	12/30/2018	6:05:00 AM	24.8	22.97	92.73	0	0	N	29.54
KROC	12/30/2018	6:10:00 AM	24.8	22.97	92.73	0	0	N	29.54
KROC	12/30/2018	6:15:00 AM	24.8	22.97	92.73	0	0	N	29.54

Meteorological Data from the Rochester International Airport

 # STATION: KROC
 # STATION NAME: Rochester - Greater Rochester International Airport
 # LATITUDE: 43.11667
 # LONGITUDE: -77.67667
 # ELEVATION [ft]: 558
 # STATE: NY

Station	Date	Time	Hourly Dry Bulb Temp F	Hourly Dew Point Temp F	Hourly Relative Humidity	Hourly Wind Speed	Hourly Wind Direction Degrees	Hourly Wind Direction	Hourly Station Pressure
KROC	12/30/2018	6:20:00 AM	24.8	22.97	92.73	0	0	N	29.54
KROC	12/30/2018	6:25:00 AM	24.8	21.14	85.93	0	0	N	29.55
KROC	12/30/2018	6:30:00 AM	23	21.17	92.67	0	0	N	29.55
KROC	12/30/2018	6:35:00 AM	21.2	21.2	100	3.44	180	S	29.54
KROC	12/30/2018	6:40:00 AM	24.8	21.14	85.93	0	0	N	29.54
KROC	12/30/2018	6:45:00 AM	23	21.17	92.67	0	0	N	29.55
KROC	12/30/2018	6:50:00 AM	23	21.17	92.67	0	0	N	29.55
KROC	12/30/2018	6:54:00 AM	23	23	100	0	0	N	29.55
KROC	12/30/2018	6:55:00 AM	23	21.17	92.67	0	0	N	29.55
KROC	12/30/2018	7:00:00 AM	23	21.17	92.67	3.44	160	SSE	29.55
KROC	12/30/2018	7:05:00 AM	23	23	100	0	0	N	29.55
KROC	12/30/2018	7:10:00 AM	23	23	100	0	0	N	29.55
KROC	12/30/2018	7:15:00 AM	24.8	24.8	100	0	0	N	29.55
KROC	12/30/2018	7:20:00 AM	24.8	24.8	100	0	0	N	29.55
KROC	12/30/2018	7:25:00 AM	23	23	100	0	0	N	29.55
KROC	12/30/2018	7:30:00 AM	24.8	22.97	92.73	0	0	N	29.55
KROC	12/30/2018	7:35:00 AM	24.8	22.97	92.73	3.44	150	SSE	29.55
KROC	12/30/2018	7:40:00 AM	24.8	22.97	92.73	0	0	N	29.55
KROC	12/30/2018	7:45:00 AM	24.8	22.97	92.73	0	0	N	29.55
KROC	12/30/2018	7:50:00 AM	24.8	24.8	100	0	0	N	29.55
KROC	12/30/2018	7:54:00 AM	24.98	24.06	96.31	0	0	N	29.56
KROC	12/30/2018	7:55:00 AM	24.8	24.8	100	0	0	N	29.56
KROC	12/30/2018	8:00:00 AM	24.8	24.8	100	0	0	N	29.56
KROC	12/30/2018	8:05:00 AM	24.8	24.8	100	0	0	N	29.56
KROC	12/30/2018	8:10:00 AM	24.8	24.8	100	3.44	160	SSE	29.56
KROC	12/30/2018	8:15:00 AM	24.8	24.8	100	0	0	N	29.56
KROC	12/30/2018	8:20:00 AM	26.6	26.6	100	0	0	N	29.56
KROC	12/30/2018	8:25:00 AM	26.6	26.6	100	0	0	N	29.56
KROC	12/30/2018	8:30:00 AM	26.6	26.6	100	0	0	N	29.56
KROC	12/30/2018	8:35:00 AM	26.6	26.6	100	0	0	N	29.56
KROC	12/30/2018	8:40:00 AM	26.6	24.77	92.79	0	0	N	29.56
KROC	12/30/2018	8:45:00 AM	26.6	24.77	92.79	0	0	N	29.56
KROC	12/30/2018	8:50:00 AM	26.6	24.77	92.79	0	0	N	29.56
KROC	12/30/2018	8:54:00 AM	26.96	24.95	92.11	3.44	200	SSW	29.55
KROC	12/30/2018	8:55:00 AM	26.6	24.77	92.79	0	0	N	29.55
KROC	12/30/2018	9:00:00 AM	26.6	26.6	100	3.44	190	S	29.55
KROC	12/30/2018	9:05:00 AM	26.6	26.6	100	3.44	200	SSW	29.56
KROC	12/30/2018	9:10:00 AM	26.96	26.96	100	4.61	190	S	29.55
KROC	12/30/2018	9:15:00 AM	28.4	26.57	92.85	4.61	190	S	29.55
KROC	12/30/2018	9:20:00 AM	28.4	26.57	92.85	3.44	180	S	29.55
KROC	12/30/2018	9:25:00 AM	28.4	26.57	92.85	4.61	180	S	29.55
KROC	12/30/2018	9:30:00 AM	28.4	26.57	92.85	5.75	170	S	29.54
KROC	12/30/2018	9:35:00 AM	28.4	26.57	92.85	4.61	180	S	29.54
KROC	12/30/2018	9:40:00 AM	28.4	26.57	92.85	5.75	180	S	29.54
KROC	12/30/2018	9:45:00 AM	28.4	26.57	92.85	4.61	180	S	29.54
KROC	12/30/2018	9:50:00 AM	28.4	26.57	92.85	4.61	200	SSW	29.54
KROC	12/30/2018	9:54:00 AM	28.94	26.93	92.18	3.44	190	S	29.54
KROC	12/30/2018	9:55:00 AM	28.4	26.57	92.85	3.44	190	S	29.54
KROC	12/30/2018	10:00:00 AM	28.4	26.57	92.85	3.44	200	SSW	29.54
KROC	12/30/2018	10:05:00 AM	28.4	28.4	100	3.44	200	SSW	29.53
KROC	12/30/2018	10:10:00 AM	30.2	28.37	92.91	3.44	210	SSW	29.54
KROC	12/30/2018	10:15:00 AM	30.2	26.54	86.26	4.61	200	SSW	29.53
KROC	12/30/2018	10:20:00 AM	30.2	26.54	86.26	5.75	170	S	29.53
KROC	12/30/2018	10:25:00 AM	30.2	26.54	86.26	3.44	250	WSW	29.53
KROC	12/30/2018	10:30:00 AM	30.2	28.37	92.91	3.44	200	SSW	29.53
KROC	12/30/2018	10:35:00 AM	30.2	28.37	92.91	4.61	180	S	29.52
KROC	12/30/2018	10:40:00 AM	30.2	28.37	92.91	3.44	190	S	29.52
KROC	12/30/2018	10:45:00 AM	30.2	28.37	92.91	3.44	190	S	29.52
KROC	12/30/2018	10:50:00 AM	30.2	28.37	92.91	3.44	170	S	29.52
KROC	12/30/2018	10:54:00 AM	30.02	28.01	92.22	3.44	160	SSE	29.52
KROC	12/30/2018	10:55:00 AM	30.2	28.37	92.91	3.44	180	S	29.52
KROC	12/30/2018	11:00:00 AM	30.2	28.37	92.91	0	0	N	29.52
KROC	12/30/2018	11:05:00 AM	30.2	28.37	92.91	0	0	N	29.51
KROC	12/30/2018	11:10:00 AM	30.2	28.37	92.91	0	0	N	29.51
KROC	12/30/2018	11:15:00 AM	30.2	28.37	92.91	0	0	N	29.51
KROC	12/30/2018	11:20:00 AM	30.2	28.37	92.91	3.44	170	S	29.5
KROC	12/30/2018	11:25:00 AM	30.2	28.37	92.91	0	0	N	29.5
KROC	12/30/2018	11:30:00 AM	30.2	28.37	92.91	3.44	170	S	29.5
KROC	12/30/2018	11:35:00 AM	30.2	28.37	92.91	0	0	N	29.5
KROC	12/30/2018	11:40:00 AM	30.2	30.2	100	0	0	N	29.5
KROC	12/30/2018	11:45:00 AM	30.2	28.37	92.91	0	0	N	29.5
KROC	12/30/2018	11:50:00 AM	32	30.17	92.96	0	0	N	29.5
KROC	12/30/2018	11:54:00 AM	32	29.99	92.28	0	0	N	29.5
KROC	12/30/2018	11:55:00 AM	32	30.17	92.96	0	0	N	29.5
KROC	12/30/2018	12:00:00 PM	32	30.17	92.96	0	0	N	29.49
KROC	12/30/2018	12:05:00 PM	32	30.17	92.96	0	0	N	29.49
KROC	12/30/2018	12:10:00 PM	32	30.17	92.96	3.44	190	S	29.49
KROC	12/30/2018	12:15:00 PM	32	28.34	86.37	3.44	200	SSW	29.48
KROC	12/30/2018	12:20:00 PM	32	28.34	86.37	3.44	200	SSW	29.48
KROC	12/30/2018	12:25:00 PM	32	30.17	92.96	3.44	200	SSW	29.48

Meteorological Data from the Rochester International Airport

 # STATION: KROC
 # STATION NAME: Rochester - Greater Rochester International Airport
 # LATITUDE: 43.11667
 # LONGITUDE: -77.67667
 # ELEVATION [ft]: 558
 # STATE: NY

Station	Date	Time	Hourly Dry Bulb Temp F	Hourly Dew Point Temp F	Hourly Relative Humidity	Hourly Wind Speed	Hourly Wind Direction Degrees	Hourly Wind Direction	Hourly Station Pressure
KROC	12/30/2018	12:30:00 PM	32	30.17	92.96	3.44	200	SSW	29.48
KROC	12/30/2018	12:35:00 PM	32	30.17	92.96	0	0	N	29.48
KROC	12/30/2018	12:40:00 PM	32	30.17	92.96	3.44	190	S	29.48
KROC	12/30/2018	12:45:00 PM	32	30.17	92.96	0	0	N	29.48
KROC	12/30/2018	12:50:00 PM	32	30.17	92.96	0	0	N	29.48
KROC	12/30/2018	12:54:00 PM	32	30.9	95.72	0	0	N	29.47
KROC	12/30/2018	12:55:00 PM	32	30.17	92.96	0	0	N	29.47
KROC	12/30/2018	1:00:00 PM	32	30.17	92.96	0	0	N	29.47
KROC	12/30/2018	1:05:00 PM	32	30.17	92.96	0	0	N	29.47
KROC	12/30/2018	1:10:00 PM	32	30.17	92.96	0	0	N	29.47
KROC	12/30/2018	1:15:00 PM	32	30.17	92.96	0	0	N	29.47
KROC	12/30/2018	1:20:00 PM	32	30.17	92.96	0	0	N	29.48
KROC	12/30/2018	1:25:00 PM	32	30.17	92.96	0	0	N	29.48
KROC	12/30/2018	1:30:00 PM	32	30.17	92.96	0	0	N	29.48
KROC	12/30/2018	1:35:00 PM	32	30.17	92.96	4.61	330	NNW	29.48
KROC	12/30/2018	1:40:00 PM	32	30.17	92.96	3.44	310	NW	29.48
KROC	12/30/2018	1:45:00 PM	33.8	30.14	86.48	3.44	310	NW	29.48
KROC	12/30/2018	1:50:00 PM	33.8	30.14	86.48	3.44	310	NW	29.49
KROC	12/30/2018	1:54:00 PM	33.08	29.97	88.36	3.44	300	WNW	29.49
KROC	12/30/2018	1:55:00 PM	33.8	30.14	86.48	3.44	300	WNW	29.49
KROC	12/30/2018	2:00:00 PM	33.8	30.14	86.48	3.44	310	NW	29.49
KROC	12/30/2018	2:05:00 PM	33.8	30.14	86.48	3.44	320	NW	29.49
KROC	12/30/2018	2:10:00 PM	33.8	30.14	86.48	0	0	N	29.49
KROC	12/30/2018	2:15:00 PM	33.8	30.14	86.48	3.44	310	NW	29.49
KROC	12/30/2018	2:20:00 PM	33.8	30.14	86.48	3.44	310	NW	29.49
KROC	12/30/2018	2:25:00 PM	33.8	30.14	86.48	0	0	N	29.49
KROC	12/30/2018	2:30:00 PM	33.8	30.14	86.48	3.44	300	WNW	29.48
KROC	12/30/2018	2:35:00 PM	33.8	30.14	86.48	3.44	280	W	29.49
KROC	12/30/2018	2:40:00 PM	33.8	30.14	86.48	3.44	270	W	29.49
KROC	12/30/2018	2:45:00 PM	33.8	30.14	86.48	3.44	280	W	29.49
KROC	12/30/2018	2:50:00 PM	33.8	30.14	86.48	3.44	280	W	29.5
KROC	12/30/2018	2:54:00 PM	33.08	29.97	88.36	3.44	270	W	29.5
KROC	12/30/2018	2:55:00 PM	33.8	30.14	86.48	3.44	280	W	29.5
KROC	12/30/2018	3:00:00 PM	33.8	30.14	86.48	3.44	280	W	29.5
KROC	12/30/2018	3:05:00 PM	33.8	30.14	86.48	0	0	N	29.5
KROC	12/30/2018	3:10:00 PM	33.8	30.14	86.48	4.61	280	W	29.51
KROC	12/30/2018	3:13:00 PM	33.08	29.44	86.48	3.44	290	WNW	29.51
KROC	12/30/2018	3:15:00 PM	33.8	30.14	86.48	3.44	290	WNW	29.51
KROC	12/30/2018	3:20:00 PM	33.8	30.14	86.48	3.44	290	WNW	29.51
KROC	12/30/2018	3:25:00 PM	33.8	30.14	86.48	0	0	N	29.51
KROC	12/30/2018	3:30:00 PM	33.8	30.14	86.48	0	0	N	29.52
KROC	12/30/2018	3:35:00 PM	33.8	30.14	86.48	0	0	N	29.52
KROC	12/30/2018	3:40:00 PM	33.8	30.14	86.48	0	0	N	29.52
KROC	12/30/2018	3:45:00 PM	33.8	30.14	86.48	0	0	N	29.52
KROC	12/30/2018	3:50:00 PM	33.8	30.14	86.48	0	0	N	29.52
KROC	12/30/2018	3:54:00 PM	33.08	29.97	88.36	0	0	N	29.52
KROC	12/30/2018	3:55:00 PM	33.8	30.14	86.48	0	0	N	29.52
KROC	12/30/2018	4:00:00 PM	33.8	30.14	86.48	0	0	N	29.52
KROC	12/30/2018	4:05:00 PM	33.8	28.31	80.34	0	0	N	29.52
KROC	12/30/2018	4:10:00 PM	33.8	28.31	80.34	0	0	N	29.52
KROC	12/30/2018	4:15:00 PM	33.8	30.14	86.48	3.44	200	SSW	29.52
KROC	12/30/2018	4:20:00 PM	33.8	30.14	86.48	3.44	180	S	29.51
KROC	12/30/2018	4:25:00 PM	33.8	30.14	86.48	3.44	180	S	29.52
KROC	12/30/2018	4:30:00 PM	33.8	30.14	86.48	4.61	160	SSE	29.52
KROC	12/30/2018	4:35:00 PM	33.8	30.14	86.48	3.44	170	S	29.52
KROC	12/30/2018	4:40:00 PM	33.8	30.14	86.48	3.44	170	S	29.52
KROC	12/30/2018	4:45:00 PM	33.8	30.14	86.48	3.44	180	S	29.53
KROC	12/30/2018	4:50:00 PM	33.8	30.14	86.48	3.44	170	S	29.53
KROC	12/30/2018	4:54:00 PM	33.08	29.97	88.36	3.44	180	S	29.53
KROC	12/30/2018	4:55:00 PM	33.8	30.14	86.48	0	0	N	29.53
KROC	12/30/2018	5:00:00 PM	33.8	30.14	86.48	0	0	N	29.53
KROC	12/30/2018	5:05:00 PM	33.8	30.14	86.48	0	0	N	29.53
KROC	12/30/2018	5:10:00 PM	33.8	30.14	86.48	0	0	N	29.54
KROC	12/30/2018	5:15:00 PM	33.8	28.31	80.34	0	0	N	29.54
KROC	12/30/2018	5:20:00 PM	32	28.34	86.37	0	0	N	29.54
KROC	12/30/2018	5:25:00 PM	32	28.34	86.37	0	0	N	29.55
KROC	12/30/2018	5:30:00 PM	32	28.34	86.37	0	0	N	29.55
KROC	12/30/2018	5:35:00 PM	32	28.34	86.37	0	0	N	29.55
KROC	12/30/2018	5:40:00 PM	32	28.34	86.37	0	0	N	29.55
KROC	12/30/2018	5:45:00 PM	30.2	28.37	92.91	0	0	N	29.55
KROC	12/30/2018	5:50:00 PM	30.2	28.37	92.91	0	0	N	29.55
KROC	12/30/2018	5:54:00 PM	30.02	28.01	92.22	0	0	N	29.55
KROC	12/30/2018	5:55:00 PM	30.2	28.37	92.91	0	0	N	29.55
KROC	12/30/2018	6:00:00 PM	28.4	28.4	100	0	0	N	29.55
KROC	12/30/2018	6:05:00 PM	28.4	28.4	100	0	0	N	29.55
KROC	12/30/2018	6:10:00 PM	30.2	28.37	92.91	0	0	N	29.55
KROC	12/30/2018	6:15:00 PM	30.2	28.37	92.91	0	0	N	29.55
KROC	12/30/2018	6:20:00 PM	30.2	28.37	92.91	0	0	N	29.56
KROC	12/30/2018	6:25:00 PM	30.2	28.37	92.91	0	0	N	29.55
KROC	12/30/2018	6:30:00 PM	30.2	28.37	92.91	0	0	N	29.56

Meteorological Data from the Rochester International Airport

 # STATION: KROC
 # STATION NAME: Rochester - Greater Rochester International Airport
 # LATITUDE: 43.11667
 # LONGITUDE: -77.67667
 # ELEVATION [ft]: 558
 # STATE: NY

Station	Date	Time	Hourly Dry Bulb Temp F	Hourly Dew Point Temp F	Hourly Relative Humidity	Hourly Wind Speed	Hourly Wind Direction Degrees	Hourly Wind Direction	Hourly Station Pressure
KROC	12/30/2018	6:35:00 PM	30.2	28.37	92.91	0	0	N	29.55
KROC	12/30/2018	6:40:00 PM	30.2	28.37	92.91	4.61	140	SE	29.55
KROC	12/30/2018	6:45:00 PM	30.2	28.37	92.91	3.44	150	SSE	29.56
KROC	12/30/2018	6:50:00 PM	30.2	28.37	92.91	0	0	N	29.56
KROC	12/30/2018	6:54:00 PM	30.02	28.92	95.68	0	0	N	29.56
KROC	12/30/2018	6:55:00 PM	30.2	28.37	92.91	0	0	N	29.56
KROC	12/30/2018	7:00:00 PM	30.2	28.37	92.91	3.44	150	SSE	29.56
KROC	12/30/2018	7:05:00 PM	30.2	28.37	92.91	3.44	160	SSE	29.56
KROC	12/30/2018	7:10:00 PM	28.4	28.4	100	0	0	N	29.56
KROC	12/30/2018	7:15:00 PM	28.4	28.4	100	3.44	140	SE	29.55
KROC	12/30/2018	7:20:00 PM	28.4	26.57	92.85	0	0	N	29.55
KROC	12/30/2018	7:25:00 PM	30.2	26.54	86.26	0	0	N	29.55
KROC	12/30/2018	7:30:00 PM	28.4	26.57	92.85	0	0	N	29.55
KROC	12/30/2018	7:35:00 PM	28.4	26.57	92.85	3.44	130	SE	29.55
KROC	12/30/2018	7:40:00 PM	28.4	26.57	92.85	0	0	N	29.55
KROC	12/30/2018	7:45:00 PM	28.4	26.57	92.85	0	0	N	29.55
KROC	12/30/2018	7:50:00 PM	28.4	28.4	100	0	0	N	29.55
KROC	12/30/2018	7:54:00 PM	28.04	28.04	100	0	0	N	29.54
KROC	12/30/2018	7:55:00 PM	28.4	28.4	100	0	0	N	29.54
KROC	12/30/2018	8:00:00 PM	28.4	28.4	100	0	0	N	29.54
KROC	12/30/2018	8:05:00 PM	28.4	28.4	100	0	0	N	29.54
KROC	12/30/2018	8:10:00 PM	26.6	26.6	100	0	0	N	29.54
KROC	12/30/2018	8:15:00 PM	26.6	26.6	100	0	0	N	29.55
KROC	12/30/2018	8:20:00 PM	26.6	26.6	100	0	0	N	29.54
KROC	12/30/2018	8:25:00 PM	26.6	26.6	100	0	0	N	29.55
KROC	12/30/2018	8:30:00 PM	26.6	26.6	100	0	0	N	29.55
KROC	12/30/2018	8:35:00 PM	26.6	26.6	100	0	0	N	29.55
KROC	12/30/2018	8:40:00 PM	26.6	26.6	100	0	0	N	29.55
KROC	12/30/2018	8:45:00 PM	26.6	26.6	100	0	0	N	29.55
KROC	12/30/2018	8:50:00 PM	26.6	26.6	100	0	0	N	29.54
KROC	12/30/2018	8:54:00 PM	24.98	24.98	100	0	0	N	29.54
KROC	12/30/2018	8:55:00 PM	24.8	24.8	100	0	0	N	29.54
KROC	12/30/2018	9:00:00 PM	24.8	24.8	100	0	0	N	29.54
KROC	12/30/2018	9:05:00 PM	24.8	24.8	100	0	0	N	29.55
KROC	12/30/2018	9:10:00 PM	24.8	22.97	92.73	0	0	N	29.55
KROC	12/30/2018	9:15:00 PM	24.8	22.97	92.73	0	0	N	29.55
KROC	12/30/2018	9:20:00 PM	23	23	100	0	0	N	29.55
KROC	12/30/2018	9:25:00 PM	23	21.17	92.67	0	0	N	29.55
KROC	12/30/2018	9:30:00 PM	23	21.17	92.67	3.44	260	W	29.55
KROC	12/30/2018	9:35:00 PM	23	21.17	92.67	3.44	240	WSW	29.56
KROC	12/30/2018	9:40:00 PM	23	21.17	92.67	0	0	N	29.56
KROC	12/30/2018	9:45:00 PM	23	21.17	92.67	0	0	N	29.56
KROC	12/30/2018	9:50:00 PM	23	21.17	92.67	0	0	N	29.56
KROC	12/30/2018	9:54:00 PM	23	21.9	95.54	0	0	N	29.56
KROC	12/30/2018	9:55:00 PM	23	21.17	92.67	0	0	N	29.56
KROC	12/30/2018	10:00:00 PM	23	21.17	92.67	3.44	230	SW	29.56
KROC	12/30/2018	10:05:00 PM	23	21.17	92.67	3.44	220	SW	29.56
KROC	12/30/2018	10:10:00 PM	23	21.17	92.67	3.44	220	SW	29.56
KROC	12/30/2018	10:15:00 PM	21.2	21.2	100	3.44	220	SW	29.56
KROC	12/30/2018	10:20:00 PM	23	21.17	92.67	0	0	N	29.56
KROC	12/30/2018	10:25:00 PM	23	21.17	92.67	0	0	N	29.56
KROC	12/30/2018	10:30:00 PM	21.2	21.2	100	0	0	N	29.55
KROC	12/30/2018	10:35:00 PM	21.2	21.2	100	0	0	N	29.55
KROC	12/30/2018	10:40:00 PM	24.8	22.97	92.73	0	0	N	29.55
KROC	12/30/2018	10:45:00 PM	24.8	22.97	92.73	0	0	N	29.55
KROC	12/30/2018	10:50:00 PM	24.8	22.97	92.73	0	0	N	29.55
KROC	12/30/2018	10:54:00 PM	23	23	100	0	0	N	29.55
KROC	12/30/2018	10:55:00 PM	23	23	100	0	0	N	29.55
KROC	12/30/2018	11:00:00 PM	23	23	100	0	0	N	29.55
KROC	12/30/2018	11:05:00 PM	24.8	21.14	85.93	0	0	N	29.55
KROC	12/30/2018	11:10:00 PM	23	21.17	92.67	0	0	N	29.55
KROC	12/30/2018	11:15:00 PM	24.8	21.14	85.93	0	0	N	29.55
KROC	12/30/2018	11:20:00 PM	23	21.17	92.67	0	0	N	29.55
KROC	12/30/2018	11:25:00 PM	23	21.17	92.67	0	0	N	29.55
KROC	12/30/2018	11:30:00 PM	23	21.17	92.67	0	0	N	29.56
KROC	12/30/2018	11:35:00 PM	23	21.17	92.67	0	0	N	29.56
KROC	12/30/2018	11:40:00 PM	24.8	21.14	85.93	0	0	N	29.56
KROC	12/30/2018	11:45:00 PM	24.8	22.97	92.73	0	0	N	29.56
KROC	12/30/2018	11:50:00 PM	24.8	22.97	92.73	0	0	N	29.56
KROC	12/30/2018	11:54:00 PM	24.08	22.98	95.56	0	0	N	29.56
KROC	12/30/2018	11:55:00 PM	24.8	22.97	92.73	0	0	N	29.56
KROC	12/31/2018	12:00:00 AM	24.8	22.97	92.73	0	0	N	29.56
KROC	12/31/2018	12:05:00 AM	24.8	22.97	92.73	0	0	N	29.56
KROC	12/31/2018	12:10:00 AM	24.8	22.97	92.73	0	0	N	29.56
KROC	12/31/2018	12:15:00 AM	24.8	22.97	92.73	0	0	N	29.56
KROC	12/31/2018	12:20:00 AM	23	23	100	0	0	N	29.56
KROC	12/31/2018	12:25:00 AM	23	21.17	92.67	0	0	N	29.56
KROC	12/31/2018	12:30:00 AM	23	21.17	92.67	0	0	N	29.56
KROC	12/31/2018	12:35:00 AM	23	21.17	92.67	0	0	N	29.56
KROC	12/31/2018	12:40:00 AM	21.2	21.2	100	3.44	200	SSW	29.56

Meteorological Data from the Rochester International Airport

 # STATION: KROC
 # STATION NAME: Rochester - Greater Rochester International Airport
 # LATITUDE: 43.11667
 # LONGITUDE: -77.67667
 # ELEVATION [ft]: 558
 # STATE: NY

Station	Date	Time	Hourly Dry Bulb Temp F	Hourly Dew Point Temp F	Hourly Relative Humidity	Hourly Wind Speed	Hourly Wind Direction Degrees	Hourly Wind Direction	Hourly Station Pressure
KROC	12/31/2018	12:45:00 AM	21.2	21.2	100	0	0	N	29.56
KROC	12/31/2018	12:50:00 AM	21.2	21.2	100	0	0	N	29.56
KROC	12/31/2018	12:54:00 AM	23	21.9	95.54	0	0	N	29.57
KROC	12/31/2018	12:55:00 AM	23	21.17	92.67	0	0	N	29.57
KROC	12/31/2018	1:00:00 AM	23	21.17	92.67	0	0	N	29.57
KROC	12/31/2018	1:05:00 AM	23	21.17	92.67	0	0	N	29.57
KROC	12/31/2018	1:10:00 AM	24.8	21.14	85.93	0	0	N	29.57
KROC	12/31/2018	1:15:00 AM	24.8	22.97	92.73	0	0	N	29.57
KROC	12/31/2018	1:20:00 AM	21.2	21.2	100	0	0	N	29.57
KROC	12/31/2018	1:25:00 AM	24.8	22.97	92.73	0	0	N	29.57
KROC	12/31/2018	1:30:00 AM	24.8	22.97	92.73	0	0	N	29.57
KROC	12/31/2018	1:35:00 AM	24.8	22.97	92.73	0	0	N	29.57
KROC	12/31/2018	1:40:00 AM	24.8	24.8	100	0	0	N	29.57
KROC	12/31/2018	1:45:00 AM	23	23	100	0	0	N	29.57
KROC	12/31/2018	1:50:00 AM	23	21.17	92.67	0	0	N	29.56
KROC	12/31/2018	1:54:00 AM	21.92	21.92	100	0	0	N	29.57
KROC	12/31/2018	1:55:00 AM	21.2	21.2	100	0	0	N	29.57
KROC	12/31/2018	2:00:00 AM	23	21.17	92.67	0	0	N	29.58
KROC	12/31/2018	2:05:00 AM	21.2	21.2	100	0	0	N	29.58
KROC	12/31/2018	2:10:00 AM	21.2	19.37	92.61	0	0	N	29.58
KROC	12/31/2018	2:15:00 AM	21.2	19.37	92.61	0	0	N	29.59
KROC	12/31/2018	2:20:00 AM	21.2	19.37	92.61	0	0	N	29.59
KROC	12/31/2018	2:25:00 AM	21.2	19.37	92.61	0	0	N	29.59
KROC	12/31/2018	2:30:00 AM	21.2	21.2	100	0	0	N	29.6
KROC	12/31/2018	2:35:00 AM	21.2	21.2	100	0	0	N	29.6
KROC	12/31/2018	2:40:00 AM	21.2	21.2	100	0	0	N	29.6
KROC	12/31/2018	2:45:00 AM	23	21.17	92.67	0	0	N	29.6
KROC	12/31/2018	2:50:00 AM	23	21.17	92.67	0	0	N	29.6
KROC	12/31/2018	2:54:00 AM	21.92	21.92	100	0	0	N	29.6
KROC	12/31/2018	2:55:00 AM	21.2	21.2	100	0	0	N	29.6
KROC	12/31/2018	3:00:00 AM	21.2	21.2	100	0	0	N	29.6
KROC	12/31/2018	3:05:00 AM	21.2	21.2	100	0	0	N	29.6
KROC	12/31/2018	3:10:00 AM	21.2	21.2	100	0	0	N	29.59
KROC	12/31/2018	3:15:00 AM	21.2	19.37	92.61	0	0	N	29.6
KROC	12/31/2018	3:20:00 AM	21.2	19.37	92.61	0	0	N	29.6
KROC	12/31/2018	3:25:00 AM	21.2	19.37	92.61	0	0	N	29.6
KROC	12/31/2018	3:30:00 AM	21.2	21.2	100	0	0	N	29.59
KROC	12/31/2018	3:35:00 AM	21.2	21.2	100	0	0	N	29.59
KROC	12/31/2018	3:40:00 AM	21.2	21.2	100	0	0	N	29.59
KROC	12/31/2018	3:45:00 AM	21.2	21.2	100	0	0	N	29.6
KROC	12/31/2018	3:50:00 AM	21.2	21.2	100	0	0	N	29.59
KROC	12/31/2018	3:54:00 AM	21.92	21	96.25	0	0	N	29.59
KROC	12/31/2018	3:55:00 AM	21.2	21.2	100	0	0	N	29.59
KROC	12/31/2018	4:00:00 AM	21.2	21.2	100	0	0	N	29.58
KROC	12/31/2018	4:05:00 AM	21.2	21.2	100	0	0	N	29.58
KROC	12/31/2018	4:10:00 AM	21.2	21.2	100	0	0	N	29.58
KROC	12/31/2018	4:15:00 AM	21.2	21.2	100	0	0	N	29.57
KROC	12/31/2018	4:20:00 AM	23	21.17	92.67	0	0	N	29.57
KROC	12/31/2018	4:25:00 AM	23	21.17	92.67	0	0	N	29.57
KROC	12/31/2018	4:30:00 AM	23	21.17	92.67	0	0	N	29.58
KROC	12/31/2018	4:35:00 AM	23	21.17	92.67	0	0	N	29.57
KROC	12/31/2018	4:40:00 AM	23	21.17	92.67	0	0	N	29.57
KROC	12/31/2018	4:45:00 AM	24.8	21.14	85.93	0	0	N	29.57
KROC	12/31/2018	4:50:00 AM	23	21.17	92.67	0	0	N	29.56
KROC	12/31/2018	4:54:00 AM	23	21.9	95.54	0	0	N	29.56
KROC	12/31/2018	4:55:00 AM	24.8	21.14	85.93	0	0	N	29.56
KROC	12/31/2018	5:00:00 AM	23	21.17	92.67	0	0	N	29.56
KROC	12/31/2018	5:05:00 AM	24.8	21.14	85.93	0	0	N	29.56
KROC	12/31/2018	5:10:00 AM	23	21.17	92.67	0	0	N	29.56
KROC	12/31/2018	5:15:00 AM	23	21.17	92.67	0	0	N	29.56
KROC	12/31/2018	5:20:00 AM	23	21.17	92.67	0	0	N	29.57
KROC	12/31/2018	5:25:00 AM	23	21.17	92.67	0	0	N	29.57
KROC	12/31/2018	5:30:00 AM	23	21.17	92.67	0	0	N	29.57
KROC	12/31/2018	5:35:00 AM	21.2	19.37	92.61	0	0	N	29.56
KROC	12/31/2018	5:40:00 AM	21.2	19.37	92.61	0	0	N	29.57
KROC	12/31/2018	5:45:00 AM	21.2	19.37	92.61	0	0	N	29.57
KROC	12/31/2018	5:50:00 AM	21.2	21.2	100	3.44	230	SW	29.58
KROC	12/31/2018	5:54:00 AM	21.92	19.9	91.92	4.61	240	WSW	29.59
KROC	12/31/2018	5:55:00 AM	21.2	19.37	92.61	4.61	230	SW	29.59
KROC	12/31/2018	6:00:00 AM	21.2	19.37	92.61	4.61	230	SW	29.58
KROC	12/31/2018	6:05:00 AM	21.2	19.37	92.61	4.61	230	SW	29.59
KROC	12/31/2018	6:10:00 AM	21.2	21.2	100	4.61	240	WSW	29.59
KROC	12/31/2018	6:15:00 AM	21.2	21.2	100	4.61	240	WSW	29.59
KROC	12/31/2018	6:20:00 AM	21.2	21.2	100	4.61	250	WSW	29.59
KROC	12/31/2018	6:25:00 AM	23	21.17	92.67	3.44	240	WSW	29.59
KROC	12/31/2018	6:30:00 AM	23	21.17	92.67	3.44	240	WSW	29.59
KROC	12/31/2018	6:35:00 AM	23	21.17	92.67	0	0	N	29.59
KROC	12/31/2018	6:40:00 AM	23	23	100	0	0	N	29.59
KROC	12/31/2018	6:45:00 AM	24.8	22.97	92.73	0	0	N	29.59
KROC	12/31/2018	6:50:00 AM	24.8	22.97	92.73	0	0	N	29.58

Meteorological Data from the Rochester International Airport

 # STATION: KROC
 # STATION NAME: Rochester - Greater Rochester International Airport
 # LATITUDE: 43.11667
 # LONGITUDE: -77.67667
 # ELEVATION [ft]: 558
 # STATE: NY

Station	Date	Time	Hourly Dry Bulb Temp F	Hourly Dew Point Temp F	Hourly Relative Humidity	Hourly Wind Speed	Hourly Wind Direction Degrees	Hourly Wind Direction	Hourly Station Pressure
KROC	12/31/2018	6:54:00 AM	24.98	24.06	96.31	0	0	N	29.59
KROC	12/31/2018	6:55:00 AM	24.8	24.8	100	0	0	N	29.59
KROC	12/31/2018	7:00:00 AM	24.8	22.97	92.73	0	0	N	29.59
KROC	12/31/2018	7:05:00 AM	24.8	22.97	92.73	0	0	N	29.59
KROC	12/31/2018	7:10:00 AM	24.8	21.14	85.93	0	0	N	29.6
KROC	12/31/2018	7:15:00 AM	23	21.17	92.67	0	0	N	29.6
KROC	12/31/2018	7:20:00 AM	23	21.17	92.67	0	0	N	29.6
KROC	12/31/2018	7:25:00 AM	23	21.17	92.67	0	0	N	29.6
KROC	12/31/2018	7:30:00 AM	23	21.17	92.67	0	0	N	29.6
KROC	12/31/2018	7:35:00 AM	24.8	22.97	92.73	0	0	N	29.6
KROC	12/31/2018	7:40:00 AM	24.8	22.97	92.73	0	0	N	29.59
KROC	12/31/2018	7:45:00 AM	24.8	22.97	92.73	0	0	N	29.59
KROC	12/31/2018	7:50:00 AM	24.8	22.97	92.73	0	0	N	29.6
KROC	12/31/2018	7:54:00 AM	24.08	22.98	95.56	0	0	N	29.6
KROC	12/31/2018	7:55:00 AM	24.8	22.97	92.73	0	0	N	29.6
KROC	12/31/2018	8:00:00 AM	24.8	21.14	85.93	0	0	N	29.6
KROC	12/31/2018	8:05:00 AM	24.8	21.14	85.93	0	0	N	29.61
KROC	12/31/2018	8:10:00 AM	24.8	21.14	85.93	0	0	N	29.61
KROC	12/31/2018	8:15:00 AM	24.8	22.97	92.73	0	0	N	29.61
KROC	12/31/2018	8:20:00 AM	24.8	22.97	92.73	0	0	N	29.61
KROC	12/31/2018	8:25:00 AM	24.8	24.8	100	0	0	N	29.61
KROC	12/31/2018	8:30:00 AM	24.8	24.8	100	0	0	N	29.61
KROC	12/31/2018	8:35:00 AM	24.8	24.8	100	3.44	240	WSW	29.6
KROC	12/31/2018	8:40:00 AM	24.8	24.8	100	0	0	N	29.6
KROC	12/31/2018	8:45:00 AM	26.6	24.77	92.79	0	0	N	29.6
KROC	12/31/2018	8:50:00 AM	26.6	24.77	92.79	0	0	N	29.59
KROC	12/31/2018	8:54:00 AM	26.06	26.06	100	0	0	N	29.59
KROC	12/31/2018	8:55:00 AM	26.6	26.6	100	0	0	N	29.59
KROC	12/31/2018	9:00:00 AM	26.6	26.6	100	0	0	N	29.59
KROC	12/31/2018	9:05:00 AM	26.6	26.6	100	0	0	N	29.59
KROC	12/31/2018	9:10:00 AM	26.6	26.6	100	0	0	N	29.58
KROC	12/31/2018	9:15:00 AM	26.6	26.6	100	0	0	N	29.58
KROC	12/31/2018	9:20:00 AM	28.4	26.57	92.85	0	0	N	29.58
KROC	12/31/2018	9:25:00 AM	28.4	26.57	92.85	0	0	N	29.58
KROC	12/31/2018	9:30:00 AM	28.4	28.4	100	0	0	N	29.58
KROC	12/31/2018	9:35:00 AM	28.4	28.4	100	0	0	N	29.58
KROC	12/31/2018	9:40:00 AM	28.4	28.4	100	0	0	N	29.57
KROC	12/31/2018	9:45:00 AM	30.2	28.37	92.91	0	0	N	29.57
KROC	12/31/2018	9:50:00 AM	28.4	28.4	100	0	0	N	29.56
KROC	12/31/2018	9:54:00 AM	30.02	28.92	95.68	0	0	N	29.56
KROC	12/31/2018	9:55:00 AM	30.2	28.37	92.91	0	0	N	29.56
KROC	12/31/2018	10:00:00 AM	30.2	28.37	92.91	3.44	220	SW	29.56
KROC	12/31/2018	10:05:00 AM	30.2	28.37	92.91	3.44	230	SW	29.56
KROC	12/31/2018	10:10:00 AM	30.2	28.37	92.91	3.44	220	SW	29.56
KROC	12/31/2018	10:15:00 AM	30.2	28.37	92.91	0	0	N	29.55
KROC	12/31/2018	10:20:00 AM	30.2	30.2	100	3.44	220	SW	29.55
KROC	12/31/2018	10:25:00 AM	30.2	30.2	100	0	0	N	29.55
KROC	12/31/2018	10:30:00 AM	32	30.17	92.96	0	0	N	29.55
KROC	12/31/2018	10:35:00 AM	32	30.17	92.96	0	0	N	29.54
KROC	12/31/2018	10:40:00 AM	33.8	31.97	93.02	0	0	N	29.54
KROC	12/31/2018	10:45:00 AM	33.8	31.97	93.02	0	0	N	29.54
KROC	12/31/2018	10:50:00 AM	33.8	31.97	93.02	0	0	N	29.53
KROC	12/31/2018	10:54:00 AM	33.98	33.07	96.46	0	0	N	29.52
KROC	12/31/2018	10:55:00 AM	33.8	33.8	100	0	0	N	29.52
KROC	12/31/2018	11:00:00 AM	33.8	33.8	100	0	0	N	29.52
KROC	12/31/2018	11:05:00 AM	35.6	31.94	86.58	0	0	N	29.52
KROC	12/31/2018	11:10:00 AM	35.6	31.94	86.58	0	0	N	29.52
KROC	12/31/2018	11:15:00 AM	33.8	31.97	93.02	0	0	N	29.52
KROC	12/31/2018	11:20:00 AM	33.8	31.97	93.02	0	0	N	29.51
KROC	12/31/2018	11:25:00 AM	35.6	31.94	86.58	0	0	N	29.51
KROC	12/31/2018	11:30:00 AM	35.6	31.94	86.58	0	0	N	29.51
KROC	12/31/2018	11:35:00 AM	35.6	31.94	86.58	0	0	N	29.5
KROC	12/31/2018	11:40:00 AM	35.6	31.94	86.58	0	0	N	29.5
KROC	12/31/2018	11:45:00 AM	35.6	33.77	93.08	0	0	N	29.49
KROC	12/31/2018	11:50:00 AM	35.6	33.77	93.08	3.44	150	SSE	29.48
KROC	12/31/2018	11:54:00 AM	35.06	31.95	88.46	3.44	150	SSE	29.48
KROC	12/31/2018	11:55:00 AM	35.6	31.94	86.58	4.61	140	SE	29.48
KROC	12/31/2018	12:00:00 PM	35.6	30.12	80.49	4.61	130	SE	29.47
KROC	12/31/2018	12:05:00 PM	37.4	31.92	80.63	4.61	130	SE	29.47
KROC	12/31/2018	12:10:00 PM	37.4	31.92	80.63	4.61	140	SE	29.46
KROC	12/31/2018	12:15:00 PM	37.4	31.92	80.63	4.61	130	SE	29.46
KROC	12/31/2018	12:20:00 PM	37.4	31.92	80.63	3.44	130	SE	29.45
KROC	12/31/2018	12:25:00 PM	37.4	31.92	80.63	3.44	130	SE	29.45
KROC	12/31/2018	12:30:00 PM	37.4	31.92	80.63	3.44	140	SE	29.44
KROC	12/31/2018	12:35:00 PM	37.4	31.92	80.63	4.61	150	SSE	29.43
KROC	12/31/2018	12:40:00 PM	37.4	30.09	74.96	4.61	130	SE	29.43
KROC	12/31/2018	12:45:00 PM	37.4	31.92	80.63	4.61	120	ESE	29.43
KROC	12/31/2018	12:50:00 PM	37.4	31.92	80.63	0	0	N	29.42
KROC	12/31/2018	12:54:00 PM	39.02	31.9	75.67	4.61	110	ESE	29.41
KROC	12/31/2018	12:55:00 PM	39.2	31.9	75.14	5.75	110	ESE	29.41

Meteorological Data from the Rochester International Airport

 # STATION: KROC
 # STATION NAME: Rochester - Greater Rochester International Airport
 # LATITUDE: 43.11667
 # LONGITUDE: -77.67667
 # ELEVATION [ft]: 558
 # STATE: NY

Station	Date	Time	Hourly Dry Bulb Temp F	Hourly Dew Point Temp F	Hourly Relative Humidity	Hourly Wind Speed	Hourly Wind Direction Degrees	Hourly Wind Direction	Hourly Station Pressure
KROC	12/31/2018	1:00:00 PM	37.4	31.92	80.63	6.91	130	SE	29.41
KROC	12/31/2018	1:05:00 PM	37.4	31.92	80.63	4.61	130	SE	29.4
KROC	12/31/2018	1:10:00 PM	39.2	31.9	75.14	3.44	120	ESE	29.4
KROC	12/31/2018	1:15:00 PM	39.2	33.72	80.78	3.44	120	ESE	29.4
KROC	12/31/2018	1:20:00 PM	39.2	33.72	80.78	4.61	120	ESE	29.39
KROC	12/31/2018	1:25:00 PM	39.2	33.72	80.78	4.61	120	ESE	29.38
KROC	12/31/2018	1:30:00 PM	39.2	33.72	80.78	5.75	120	ESE	29.38
KROC	12/31/2018	1:35:00 PM	39.2	33.72	80.78	4.61	120	ESE	29.38
KROC	12/31/2018	1:40:00 PM	39.2	33.72	80.78	5.75	120	ESE	29.38
KROC	12/31/2018	1:45:00 PM	39.2	33.72	80.78	4.61	130	SE	29.37
KROC	12/31/2018	1:50:00 PM	39.2	33.72	80.78	4.61	130	SE	29.37
KROC	12/31/2018	1:54:00 PM	39.92	33.89	79.11	3.44	120	ESE	29.37
KROC	12/31/2018	1:55:00 PM	39.2	33.72	80.78	4.61	120	ESE	29.37
KROC	12/31/2018	2:00:00 PM	39.2	33.72	80.78	4.61	130	SE	29.37
KROC	12/31/2018	2:05:00 PM	39.2	33.72	80.78	5.75	110	ESE	29.37
KROC	12/31/2018	2:10:00 PM	39.2	33.72	80.78	4.61	120	ESE	29.37
KROC	12/31/2018	2:15:00 PM	39.2	33.72	80.78	5.75	120	ESE	29.37
KROC	12/31/2018	2:20:00 PM	39.2	33.72	80.78	5.75	120	ESE	29.37
KROC	12/31/2018	2:25:00 PM	39.2	33.72	80.78	4.61	100	E	29.36
KROC	12/31/2018	2:30:00 PM	39.2	33.72	80.78	4.61	100	E	29.36
KROC	12/31/2018	2:35:00 PM	39.2	33.72	80.78	4.61	110	ESE	29.36
KROC	12/31/2018	2:40:00 PM	39.2	35.55	86.79	4.61	120	ESE	29.35
KROC	12/31/2018	2:45:00 PM	39.2	35.55	86.79	4.61	120	ESE	29.36
KROC	12/31/2018	2:50:00 PM	39.2	35.55	86.79	4.61	120	ESE	29.35
KROC	12/31/2018	2:54:00 PM	39.92	34.99	82.59	4.61	130	SE	29.35
KROC	12/31/2018	2:55:00 PM	39.2	35.55	86.79	4.61	130	SE	29.35
KROC	12/31/2018	3:00:00 PM	39.2	35.55	86.79	4.61	130	SE	29.35
KROC	12/31/2018	3:05:00 PM	39.2	35.55	86.79	5.75	140	SE	29.35
KROC	12/31/2018	3:10:00 PM	41	35.52	80.92	4.61	140	SE	29.35
KROC	12/31/2018	3:15:00 PM	41	35.52	80.92	4.61	140	SE	29.35
KROC	12/31/2018	3:20:00 PM	41	35.52	80.92	4.61	140	SE	29.35
KROC	12/31/2018	3:25:00 PM	41	35.52	80.92	5.75	150	SSE	29.35
KROC	12/31/2018	3:30:00 PM	41	35.52	80.92	5.75	140	SE	29.35
KROC	12/31/2018	3:35:00 PM	41	35.52	80.92	8.05	140	SE	29.34
KROC	12/31/2018	3:40:00 PM	42.8	35.51	75.5	6.91	150	SSE	29.34
KROC	12/31/2018	3:45:00 PM	42.8	35.51	75.5	6.91	140	SE	29.33
KROC	12/31/2018	3:50:00 PM	42.8	35.51	75.5	6.91	140	SE	29.33
KROC	12/31/2018	3:54:00 PM	42.08	34.97	75.97	8.05	150	SSE	29.33
KROC	12/31/2018	3:55:00 PM	42.8	35.51	75.5	9.22	150	SSE	29.33
KROC	12/31/2018	4:00:00 PM	42.8	35.51	75.5	9.22	150	SSE	29.32
KROC	12/31/2018	4:05:00 PM	42.8	35.51	75.5	8.05	150	SSE	29.32
KROC	12/31/2018	4:10:00 PM	42.8	35.51	75.5	9.22	160	SSE	29.32
KROC	12/31/2018	4:15:00 PM	42.8	35.51	75.5	9.22	160	SSE	29.32
KROC	12/31/2018	4:20:00 PM	42.8	37.33	81.06	8.05	160	SSE	29.32
KROC	12/31/2018	4:25:00 PM	42.8	37.33	81.06	10.36	150	SSE	29.32
KROC	12/31/2018	4:30:00 PM	41	37.35	86.89	8.05	140	SE	29.31
KROC	12/31/2018	4:35:00 PM	41	37.35	86.89	6.91	130	SE	29.31
KROC	12/31/2018	4:40:00 PM	41	37.35	86.89	8.05	120	ESE	29.3
KROC	12/31/2018	4:45:00 PM	41	37.35	86.89	9.22	130	SE	29.3
KROC	12/31/2018	4:50:00 PM	39.2	37.37	93.19	9.22	130	SE	29.29
KROC	12/31/2018	4:54:00 PM	41	37.89	88.75	11.5	130	SE	29.29
KROC	12/31/2018	4:55:00 PM	41	37.35	86.89	11.5	130	SE	29.29
KROC	12/31/2018	5:00:00 PM	41	37.35	86.89	10.36	130	SE	29.28
KROC	12/31/2018	5:05:00 PM	41	39.17	93.24	11.5	130	SE	29.28
KROC	12/31/2018	5:10:00 PM	41	39.17	93.24	11.5	140	SE	29.28
KROC	12/31/2018	5:15:00 PM	41	39.17	93.24	11.5	140	SE	29.28
KROC	12/31/2018	5:20:00 PM	39.2	39.2	100	11.5	130	SE	29.28
KROC	12/31/2018	5:25:00 PM	39.2	39.2	100	10.36	130	SE	29.27
KROC	12/31/2018	5:30:00 PM	39.2	39.2	100	11.5	130	SE	29.27
KROC	12/31/2018	5:35:00 PM	39.2	39.2	100	12.66	140	SE	29.26
KROC	12/31/2018	5:40:00 PM	39.2	39.2	100	11.5	130	SE	29.25
KROC	12/31/2018	5:45:00 PM	39.2	39.2	100	11.5	130	SE	29.25
KROC	12/31/2018	5:50:00 PM	39.2	39.2	100	12.66	130	SE	29.24
KROC	12/31/2018	5:54:00 PM	39.92	39.01	96.55	14.97	130	SE	29.23
KROC	12/31/2018	5:55:00 PM	39.2	39.2	100	13.8	130	SE	29.23
KROC	12/31/2018	6:00:00 PM	39.2	39.2	100	12.66	130	SE	29.22
KROC	12/31/2018	6:05:00 PM	39.2	39.2	100	12.66	130	SE	29.21
KROC	12/31/2018	6:10:00 PM	39.2	39.2	100	10.36	130	SE	29.2
KROC	12/31/2018	6:15:00 PM	39.2	39.2	100	11.5	130	SE	29.2
KROC	12/31/2018	6:20:00 PM	39.2	39.2	100	11.5	130	SE	29.19
KROC	12/31/2018	6:25:00 PM	39.2	39.2	100	10.36	130	SE	29.18
KROC	12/31/2018	6:30:00 PM	39.2	39.2	100	9.22	130	SE	29.18
KROC	12/31/2018	6:35:00 PM	39.2	39.2	100	9.22	130	SE	29.17
KROC	12/31/2018	6:40:00 PM	39.2	39.2	100	9.22	140	SE	29.17
KROC	12/31/2018	6:45:00 PM	41	39.17	93.24	9.22	150	SSE	29.17
KROC	12/31/2018	6:50:00 PM	41	39.17	93.24	9.22	150	SSE	29.17
KROC	12/31/2018	6:54:00 PM	41	39.9	95.89	8.05	150	SSE	29.16
KROC	12/31/2018	6:55:00 PM	41	39.17	93.24	8.05	150	SSE	29.16
KROC	12/31/2018	7:00:00 PM	41	39.17	93.24	5.75	150	SSE	29.17
KROC	12/31/2018	7:05:00 PM	41	39.17	93.24	6.91	150	SSE	29.17

Meteorological Data from the Rochester International Airport

 # STATION: KROC
 # STATION NAME: Rochester - Greater Rochester International Airport
 # LATITUDE: 43.11667
 # LONGITUDE: -77.67667
 # ELEVATION [ft]: 558
 # STATE: NY

Station	Date	Time	Hourly Dry Bulb Temp F	Hourly Dew Point Temp F	Hourly Relative Humidity	Hourly Wind Speed	Hourly Wind Direction Degrees	Hourly Wind Direction	Hourly Station Pressure
KROC	12/31/2018	7:10:00 PM	41	41	100	6.91	150	SSE	29.17
KROC	12/31/2018	7:15:00 PM	41	39.17	93.24	6.91	130	SE	29.16
KROC	12/31/2018	7:20:00 PM	41	39.17	93.24	8.05	140	SE	29.15
KROC	12/31/2018	7:25:00 PM	41	39.17	93.24	8.05	140	SE	29.15
KROC	12/31/2018	7:30:00 PM	41	41	100	9.22	150	SSE	29.15
KROC	12/31/2018	7:35:00 PM	42.8	40.98	93.3	9.22	150	SSE	29.14
KROC	12/31/2018	7:40:00 PM	42.8	40.98	93.3	6.91	150	SSE	29.14
KROC	12/31/2018	7:45:00 PM	42.8	40.98	93.3	10.36	150	SSE	29.13
KROC	12/31/2018	7:50:00 PM	42.8	40.98	93.3	8.05	150	SSE	29.12
KROC	12/31/2018	7:54:00 PM	42.08	40.98	95.91	8.05	140	SE	29.1
KROC	12/31/2018	7:55:00 PM	42.8	40.98	93.3	8.05	140	SE	29.1
KROC	12/31/2018	8:00:00 PM	42.8	40.98	93.3	6.91	140	SE	29.1
KROC	12/31/2018	8:05:00 PM	42.8	40.98	93.3	8.05	130	SE	29.08
KROC	12/31/2018	8:10:00 PM	42.8	40.98	93.3	8.05	150	SSE	29.08
KROC	12/31/2018	8:15:00 PM	42.8	40.98	93.3	10.36	140	SE	29.08
KROC	12/31/2018	8:20:00 PM	42.8	40.98	93.3	9.22	150	SSE	29.08
KROC	12/31/2018	8:25:00 PM	42.8	40.98	93.3	10.36	150	SSE	29.07
KROC	12/31/2018	8:30:00 PM	42.8	40.98	93.3	9.22	150	SSE	29.07
KROC	12/31/2018	8:35:00 PM	42.8	40.98	93.3	9.22	170	S	29.08
KROC	12/31/2018	8:40:00 PM	42.8	40.98	93.3	10.36	170	S	29.07
KROC	12/31/2018	8:45:00 PM	42.8	40.98	93.3	9.22	160	SSE	29.06
KROC	12/31/2018	8:47:00 PM	42.08	40.26	93.3	8.05	160	SSE	29.06
KROC	12/31/2018	8:50:00 PM	42.8	40.98	93.3	9.22	160	SSE	29.05
KROC	12/31/2018	8:54:00 PM	42.08	40.98	95.91	9.22	170	S	29.04
KROC	12/31/2018	8:55:00 PM	42.8	40.98	93.3	9.22	160	SSE	29.04
KROC	12/31/2018	9:00:00 PM	42.8	40.98	93.3	9.22	160	SSE	29.03
KROC	12/31/2018	9:05:00 PM	42.8	40.98	93.3	10.36	170	S	29.02
KROC	12/31/2018	9:10:00 PM	42.8	40.98	93.3	10.36	160	SSE	29.02
KROC	12/31/2018	9:15:00 PM	42.8	40.98	93.3	8.05	160	SSE	29.02
KROC	12/31/2018	9:20:00 PM	42.8	40.98	93.3	9.22	160	SSE	29.01
KROC	12/31/2018	9:25:00 PM	42.8	40.98	93.3	11.5	170	S	29
KROC	12/31/2018	9:30:00 PM	42.8	40.98	93.3	12.66	160	SSE	28.98
KROC	12/31/2018	9:35:00 PM	42.8	40.98	93.3	12.66	160	SSE	28.97
KROC	12/31/2018	9:40:00 PM	42.8	40.98	93.3	12.66	160	SSE	28.95
KROC	12/31/2018	9:45:00 PM	42.8	42.8	100	14.97	170	S	28.94
KROC	12/31/2018	9:50:00 PM	44.6	42.78	93.35	13.8	170	S	28.92
KROC	12/31/2018	9:54:00 PM	44.06	42.05	92.69	13.8	180	S	28.91
KROC	12/31/2018	9:55:00 PM	44.6	42.78	93.35	13.8	170	S	28.91
KROC	12/31/2018	10:00:00 PM	44.6	42.78	93.35	14.97	180	S	28.9
KROC	12/31/2018	10:05:00 PM	44.6	42.78	93.35	11.5	180	S	28.9
KROC	12/31/2018	10:10:00 PM	44.6	42.78	93.35	17.27	180	S	28.88
KROC	12/31/2018	10:15:00 PM	46.4	42.75	87.19	14.97	170	S	28.87
KROC	12/31/2018	10:20:00 PM	46.4	42.75	87.19	11.5	180	S	28.86
KROC	12/31/2018	10:25:00 PM	46.4	44.58	93.4	11.5	180	S	28.85
KROC	12/31/2018	10:30:00 PM	46.4	44.58	93.4	13.8	180	S	28.83
KROC	12/31/2018	10:35:00 PM	46.4	44.58	93.4	14.97	180	S	28.83
KROC	12/31/2018	10:40:00 PM	46.4	44.58	93.4	11.5	190	S	28.83
KROC	12/31/2018	10:45:00 PM	48.2	44.55	87.28	13.8	190	S	28.81
KROC	12/31/2018	10:50:00 PM	48.2	44.55	87.28	11.5	180	S	28.81
KROC	12/31/2018	10:54:00 PM	48.02	44.92	89.09	10.36	200	SSW	28.82
KROC	12/31/2018	10:55:00 PM	48.2	44.55	87.28	12.66	200	SSW	28.81
KROC	12/31/2018	11:00:00 PM	48.2	44.55	87.28	11.5	220	SW	28.82
KROC	12/31/2018	11:05:00 PM	48.2	44.55	87.28	14.97	210	SSW	28.82
KROC	12/31/2018	11:10:00 PM	50	44.54	81.61	17.27	210	SSW	28.82
KROC	12/31/2018	11:15:00 PM	50	44.54	81.61	19.57	220	SW	28.82
KROC	12/31/2018	11:20:00 PM	50	44.54	81.61	17.27	210	SSW	28.81
KROC	12/31/2018	11:25:00 PM	50	46.36	87.38	19.57	220	SW	28.82
KROC	12/31/2018	11:30:00 PM	51.8	46.34	81.75	20.71	210	SSW	28.82
KROC	12/31/2018	11:35:00 PM	51.8	46.34	81.75	23.02	200	SSW	28.81
KROC	12/31/2018	11:40:00 PM	51.8	46.34	81.75	20.71	210	SSW	28.82
KROC	12/31/2018	11:45:00 PM	51.8	46.34	81.75	17.27	220	SW	28.82
KROC	12/31/2018	11:50:00 PM	50	46.36	87.38	20.71	220	SW	28.82
KROC	12/31/2018	11:54:00 PM	50	45.99	86.2	19.57	220	SW	28.82
KROC	12/31/2018	11:55:00 PM	50	46.36	87.38	20.71	220	SW	28.82
KROC	1/1/2019	12:00:00 AM	50	46.36	87.38	17.27	210	SSW	28.81
KROC	1/1/2019	12:05:00 AM	50	44.54	81.61	17.27	220	SW	28.82
KROC	1/1/2019	12:10:00 AM	50	46.36	87.38	14.97	210	SSW	28.82
KROC	1/1/2019	12:15:00 AM	50	46.36	87.38	17.27	210	SSW	28.82
KROC	1/1/2019	12:20:00 AM	50	46.36	87.38	20.71	220	SW	28.82
KROC	1/1/2019	12:25:00 AM	51.8	46.34	81.75	23.02	220	SW	28.81
KROC	1/1/2019	12:30:00 AM	51.8	46.34	81.75	19.57	220	SW	28.8
KROC	1/1/2019	12:35:00 AM	51.8	46.34	81.75	19.57	210	SSW	28.8
KROC	1/1/2019	12:40:00 AM	51.8	46.34	81.75	21.85	210	SSW	28.8
KROC	1/1/2019	12:45:00 AM	51.8	46.34	81.75	18.41	210	SSW	28.8
KROC	1/1/2019	12:50:00 AM	51.8	46.34	81.75	20.71	210	SSW	28.8
KROC	1/1/2019	12:54:00 AM	51.98	47.98	86.31	20.71	210	SSW	28.79
KROC	1/1/2019	12:55:00 AM	51.8	48.16	87.48	24.16	210	SSW	28.79
KROC	1/1/2019	1:00:00 AM	51.8	48.16	87.48	21.85	220	SW	28.79
KROC	1/1/2019	1:05:00 AM	51.8	48.16	87.48	20.71	210	SSW	28.78
KROC	1/1/2019	1:10:00 AM	51.8	48.16	87.48	21.85	210	SSW	28.78

Meteorological Data from the Rochester International Airport

 # STATION: KROC
 # STATION NAME: Rochester - Greater Rochester International Airport
 # LATITUDE: 43.11667
 # LONGITUDE: -77.67667
 # ELEVATION [ft]: 558
 # STATE: NY

Station	Date	Time	Hourly Dry Bulb Temp F	Hourly Dew Point Temp F	Hourly Relative Humidity	Hourly Wind Speed	Hourly Wind Direction Degrees	Hourly Wind Direction	Hourly Station Pressure
KROC	1/1/2019	1:15:00 AM	53.6	48.14	81.88	19.57	210	SSW	28.78
KROC	1/1/2019	1:20:00 AM	51.8	48.16	87.48	17.27	220	SW	28.78
KROC	1/1/2019	1:25:00 AM	53.6	48.14	81.88	19.57	210	SSW	28.77
KROC	1/1/2019	1:30:00 AM	53.6	48.14	81.88	18.41	210	SSW	28.77
KROC	1/1/2019	1:35:00 AM	53.6	48.14	81.88	13.8	210	SSW	28.77
KROC	1/1/2019	1:40:00 AM	53.6	48.14	81.88	16.11	220	SW	28.77
KROC	1/1/2019	1:45:00 AM	53.6	48.14	81.88	17.27	230	SW	28.79
KROC	1/1/2019	1:50:00 AM	53.6	48.14	81.88	21.85	250	WSW	28.82
KROC	1/1/2019	1:54:00 AM	51.98	48.89	89.27	20.71	250	WSW	28.82
KROC	1/1/2019	1:55:00 AM	53.6	49.96	87.57	23.02	260	W	28.82
KROC	1/1/2019	2:00:00 AM	53.6	51.78	93.6	27.63	260	W	28.82
KROC	1/1/2019	2:05:00 AM	53.6	51.78	93.6	27.63	260	W	28.82
KROC	1/1/2019	2:10:00 AM	55.4	49.95	82.01	24.16	260	W	28.81
KROC	1/1/2019	2:15:00 AM	55.4	49.95	82.01	35.68	250	WSW	28.81
KROC	1/1/2019	2:20:00 AM	53.6	48.14	81.88	28.77	260	W	28.81
KROC	1/1/2019	2:25:00 AM	53.6	48.14	81.88	33.38	260	W	28.81
KROC	1/1/2019	2:30:00 AM	53.6	48.14	81.88	33.38	260	W	28.81
KROC	1/1/2019	2:35:00 AM	53.6	48.14	81.88	39.12	260	W	28.81
KROC	1/1/2019	2:40:00 AM	53.6	46.33	76.52	42.57	270	W	28.82
KROC	1/1/2019	2:45:00 AM	53.6	46.33	76.52	41.43	270	W	28.82
KROC	1/1/2019	2:46:00 AM	53.96	46.68	76.52	41.43	270	W	28.82
KROC	1/1/2019	2:50:00 AM	53.6	46.33	76.52	35.68	270	W	28.82
KROC	1/1/2019	2:54:00 AM	53.06	46.88	79.65	36.82	270	W	28.82
KROC	1/1/2019	2:55:00 AM	53.6	46.33	76.52	33.38	270	W	28.82
KROC	1/1/2019	3:00:00 AM	53.6	46.33	76.52	35.68	270	W	28.83
KROC	1/1/2019	3:05:00 AM	53.6	46.33	76.52	33.38	270	W	28.84
KROC	1/1/2019	3:10:00 AM	53.6	46.33	76.52	34.52	260	W	28.84
KROC	1/1/2019	3:15:00 AM	53.6	46.33	76.52	43.73	270	W	28.85
KROC	1/1/2019	3:20:00 AM	53.6	46.33	76.52	35.68	270	W	28.85
KROC	1/1/2019	3:25:00 AM	53.6	46.33	76.52	39.12	270	W	28.85
KROC	1/1/2019	3:30:00 AM	51.8	46.34	81.75	32.21	270	W	28.86
KROC	1/1/2019	3:35:00 AM	51.8	46.34	81.75	35.68	260	W	28.86
KROC	1/1/2019	3:40:00 AM	51.8	46.34	81.75	32.21	270	W	28.87
KROC	1/1/2019	3:45:00 AM	51.8	46.34	81.75	39.12	270	W	28.86
KROC	1/1/2019	3:50:00 AM	51.8	46.34	81.75	37.98	270	W	28.87
KROC	1/1/2019	3:54:00 AM	51.08	44.89	79.49	43.73	270	W	28.87
KROC	1/1/2019	3:55:00 AM	51.8	44.52	76.35	41.43	270	W	28.87
KROC	1/1/2019	4:00:00 AM	50	44.54	81.61	41.43	260	W	28.88
KROC	1/1/2019	4:05:00 AM	50	44.54	81.61	34.52	270	W	28.88
KROC	1/1/2019	4:10:00 AM	50	44.54	81.61	36.82	270	W	28.89
KROC	1/1/2019	4:15:00 AM	50	44.54	81.61	35.68	270	W	28.89
KROC	1/1/2019	4:20:00 AM	48.2	44.55	87.28	26.46	270	W	28.9
KROC	1/1/2019	4:25:00 AM	48.2	44.55	87.28	36.82	270	W	28.91
KROC	1/1/2019	4:30:00 AM	48.2	44.55	87.28	29.93	270	W	28.91
KROC	1/1/2019	4:35:00 AM	48.2	44.55	87.28	35.68	270	W	28.92
KROC	1/1/2019	4:40:00 AM	48.2	44.55	87.28	32.21	280	W	28.92
KROC	1/1/2019	4:45:00 AM	48.2	42.74	81.48	28.77	270	W	28.93
KROC	1/1/2019	4:50:00 AM	48.2	42.74	81.48	28.77	280	W	28.94
KROC	1/1/2019	4:54:00 AM	46.94	44.02	89.65	31.07	280	W	28.95
KROC	1/1/2019	4:55:00 AM	46.4	44.58	93.4	31.07	270	W	28.95
KROC	1/1/2019	5:00:00 AM	46.4	44.58	93.4	23.02	280	W	28.97
KROC	1/1/2019	5:05:00 AM	46.4	44.58	93.4	26.46	300	WNW	28.98
KROC	1/1/2019	5:10:00 AM	44.6	42.78	93.35	23.02	290	WNW	28.99
KROC	1/1/2019	5:15:00 AM	44.6	42.78	93.35	26.46	290	WNW	29
KROC	1/1/2019	5:20:00 AM	44.6	40.95	87.09	28.77	280	W	29.01
KROC	1/1/2019	5:25:00 AM	44.6	40.95	87.09	28.77	290	WNW	29.02
KROC	1/1/2019	5:30:00 AM	44.6	39.13	81.2	20.71	290	WNW	29.03
KROC	1/1/2019	5:35:00 AM	44.6	39.13	81.2	23.02	300	WNW	29.04
KROC	1/1/2019	5:40:00 AM	42.8	39.15	86.99	23.02	300	WNW	29.05
KROC	1/1/2019	5:42:00 AM	42.98	39.33	86.99	23.02	290	WNW	29.06
KROC	1/1/2019	5:45:00 AM	42.8	37.33	81.06	28.77	290	WNW	29.07
KROC	1/1/2019	5:50:00 AM	42.8	37.33	81.06	24.16	300	WNW	29.08
KROC	1/1/2019	5:54:00 AM	42.08	36.97	82.17	25.32	310	NW	29.09
KROC	1/1/2019	5:55:00 AM	42.8	35.51	75.5	23.02	310	NW	29.09
KROC	1/1/2019	6:00:00 AM	41	35.52	80.92	23.02	290	WNW	29.1
KROC	1/1/2019	6:05:00 AM	41	35.52	80.92	18.41	290	WNW	29.11
KROC	1/1/2019	6:10:00 AM	41	35.52	80.92	23.02	290	WNW	29.12
KROC	1/1/2019	6:15:00 AM	41	35.52	80.92	21.85	300	WNW	29.13
KROC	1/1/2019	6:17:00 AM	41	35.52	80.92	19.57	290	WNW	29.13
KROC	1/1/2019	6:20:00 AM	41	35.52	80.92	21.85	300	WNW	29.13
KROC	1/1/2019	6:25:00 AM	41	35.52	80.92	17.27	290	WNW	29.15
KROC	1/1/2019	6:30:00 AM	41	35.52	80.92	21.85	280	W	29.15
KROC	1/1/2019	6:35:00 AM	41	33.7	75.32	20.71	290	WNW	29.15
KROC	1/1/2019	6:40:00 AM	39.2	33.72	80.78	19.57	290	WNW	29.16
KROC	1/1/2019	6:45:00 AM	39.2	33.72	80.78	24.16	290	WNW	29.17
KROC	1/1/2019	6:50:00 AM	39.2	33.72	80.78	21.85	290	WNW	29.18
KROC	1/1/2019	6:54:00 AM	39.92	33.89	79.11	20.71	300	WNW	29.18
KROC	1/1/2019	6:55:00 AM	39.2	33.72	80.78	19.57	300	WNW	29.18
KROC	1/1/2019	7:00:00 AM	39.2	33.72	80.78	14.97	290	WNW	29.19
KROC	1/1/2019	7:05:00 AM	39.2	33.72	80.78	19.57	290	WNW	29.2

Meteorological Data from the Rochester International Airport

 # STATION: KROC
 # STATION NAME: Rochester - Greater Rochester International Airport
 # LATITUDE: 43.11667
 # LONGITUDE: -77.67667
 # ELEVATION [ft]: 558
 # STATE: NY

Station	Date	Time	Hourly Dry Bulb Temp F	Hourly Dew Point Temp F	Hourly Relative Humidity	Hourly Wind Speed	Hourly Wind Direction Degrees	Hourly Wind Direction	Hourly Station Pressure
KROC	1/1/2019	7:10:00 AM	39.2	33.72	80.78	20.71	300	WNW	29.21
KROC	1/1/2019	7:15:00 AM	39.2	33.72	80.78	13.8	300	WNW	29.21
KROC	1/1/2019	7:20:00 AM	39.2	33.72	80.78	17.27	300	WNW	29.22
KROC	1/1/2019	7:25:00 AM	39.2	33.72	80.78	19.57	300	WNW	29.22
KROC	1/1/2019	7:30:00 AM	39.2	33.72	80.78	21.85	290	WNW	29.22
KROC	1/1/2019	7:35:00 AM	39.2	33.72	80.78	18.41	290	WNW	29.23
KROC	1/1/2019	7:40:00 AM	39.2	33.72	80.78	17.27	300	WNW	29.24
KROC	1/1/2019	7:45:00 AM	39.2	33.72	80.78	21.85	300	WNW	29.25
KROC	1/1/2019	7:50:00 AM	39.2	33.72	80.78	18.41	300	WNW	29.26
KROC	1/1/2019	7:54:00 AM	39.02	32.99	79.03	16.11	310	NW	29.26
KROC	1/1/2019	7:55:00 AM	39.2	33.72	80.78	17.27	310	NW	29.26
KROC	1/1/2019	8:00:00 AM	39.2	33.72	80.78	13.8	300	WNW	29.27
KROC	1/1/2019	8:05:00 AM	39.2	33.72	80.78	13.8	300	WNW	29.28
KROC	1/1/2019	8:10:00 AM	39.2	33.72	80.78	13.8	300	WNW	29.29
KROC	1/1/2019	8:15:00 AM	39.2	33.72	80.78	13.8	290	WNW	29.3
KROC	1/1/2019	8:20:00 AM	39.2	33.72	80.78	11.5	290	WNW	29.31
KROC	1/1/2019	8:25:00 AM	39.2	33.72	80.78	11.5	300	WNW	29.31
KROC	1/1/2019	8:30:00 AM	39.2	33.72	80.78	18.41	290	WNW	29.32
KROC	1/1/2019	8:35:00 AM	37.4	33.74	86.68	14.97	300	WNW	29.33
KROC	1/1/2019	8:40:00 AM	37.4	33.74	86.68	19.57	310	NW	29.34
KROC	1/1/2019	8:45:00 AM	37.4	33.74	86.68	14.97	320	NW	29.34
KROC	1/1/2019	8:50:00 AM	37.4	31.92	80.63	14.97	310	NW	29.35
KROC	1/1/2019	8:54:00 AM	37.94	31.91	78.94	16.11	300	WNW	29.35
KROC	1/1/2019	8:55:00 AM	37.4	31.92	80.63	17.27	300	WNW	29.35
KROC	1/1/2019	9:00:00 AM	37.4	31.92	80.63	14.97	320	NW	29.35
KROC	1/1/2019	9:05:00 AM	37.4	31.92	80.63	18.41	300	WNW	29.36
KROC	1/1/2019	9:10:00 AM	37.4	31.92	80.63	19.57	300	WNW	29.36
KROC	1/1/2019	9:15:00 AM	37.4	31.92	80.63	21.85	310	NW	29.36
KROC	1/1/2019	9:20:00 AM	37.4	31.92	80.63	18.41	310	NW	29.36
KROC	1/1/2019	9:25:00 AM	37.4	31.92	80.63	21.85	300	WNW	29.37
KROC	1/1/2019	9:30:00 AM	37.4	31.92	80.63	14.97	300	WNW	29.37
KROC	1/1/2019	9:35:00 AM	37.4	31.92	80.63	16.11	300	WNW	29.37
KROC	1/1/2019	9:40:00 AM	37.4	30.09	74.96	16.11	310	NW	29.38
KROC	1/1/2019	9:45:00 AM	37.4	31.92	80.63	17.27	300	WNW	29.38
KROC	1/1/2019	9:50:00 AM	37.4	30.09	74.96	16.11	310	NW	29.38
KROC	1/1/2019	9:54:00 AM	37.04	30.83	78.29	17.27	300	WNW	29.39
KROC	1/1/2019	9:55:00 AM	37.4	30.09	74.96	16.11	300	WNW	29.39
KROC	1/1/2019	10:00:00 AM	37.4	31.92	80.63	16.11	290	WNW	29.4
KROC	1/1/2019	10:05:00 AM	37.4	30.09	74.96	14.97	290	WNW	29.4
KROC	1/1/2019	10:10:00 AM	37.4	31.92	80.63	13.8	310	NW	29.4
KROC	1/1/2019	10:15:00 AM	37.4	31.92	80.63	16.11	310	NW	29.4
KROC	1/1/2019	10:20:00 AM	37.4	31.92	80.63	13.8	310	NW	29.41
KROC	1/1/2019	10:25:00 AM	37.4	31.92	80.63	13.8	310	NW	29.41
KROC	1/1/2019	10:30:00 AM	37.4	31.92	80.63	13.8	310	NW	29.41
KROC	1/1/2019	10:35:00 AM	37.4	31.92	80.63	14.97	300	WNW	29.42
KROC	1/1/2019	10:40:00 AM	37.4	31.92	80.63	16.11	310	NW	29.42
KROC	1/1/2019	10:45:00 AM	37.4	30.09	74.96	17.27	310	NW	29.42
KROC	1/1/2019	10:50:00 AM	37.4	30.09	74.96	14.97	310	NW	29.42
KROC	1/1/2019	10:54:00 AM	37.04	30.83	78.29	13.8	320	NW	29.42
KROC	1/1/2019	10:55:00 AM	37.4	30.09	74.96	12.66	320	NW	29.42
KROC	1/1/2019	11:00:00 AM	37.4	30.09	74.96	13.8	310	NW	29.42
KROC	1/1/2019	11:05:00 AM	37.4	30.09	74.96	10.36	310	NW	29.42
KROC	1/1/2019	11:10:00 AM	37.4	30.09	74.96	16.11	300	WNW	29.42
KROC	1/1/2019	11:15:00 AM	37.4	30.09	74.96	14.97	320	NW	29.42
KROC	1/1/2019	11:20:00 AM	37.4	31.92	80.63	12.66	310	NW	29.42
KROC	1/1/2019	11:25:00 AM	35.6	30.12	80.49	17.27	310	NW	29.42
KROC	1/1/2019	11:30:00 AM	35.6	30.12	80.49	14.97	310	NW	29.42
KROC	1/1/2019	11:35:00 AM	35.6	30.12	80.49	13.8	300	WNW	29.41
KROC	1/1/2019	11:40:00 AM	35.6	30.12	80.49	13.8	320	NW	29.41
KROC	1/1/2019	11:45:00 AM	35.6	30.12	80.49	11.5	310	NW	29.42
KROC	1/1/2019	11:50:00 AM	35.6	30.12	80.49	16.11	290	WNW	29.42
KROC	1/1/2019	11:54:00 AM	35.96	30.84	81.7	14.97	300	WNW	29.42
KROC	1/1/2019	11:55:00 AM	35.6	30.12	80.49	13.8	290	WNW	29.42
KROC	1/1/2019	12:00:00 PM	35.6	30.12	80.49	13.8	300	WNW	29.42
KROC	1/1/2019	12:05:00 PM	35.6	30.12	80.49	14.97	310	NW	29.42
KROC	1/1/2019	12:10:00 PM	35.6	30.12	80.49	13.8	300	WNW	29.42
KROC	1/1/2019	12:15:00 PM	35.6	30.12	80.49	14.97	310	NW	29.42
KROC	1/1/2019	12:20:00 PM	35.6	30.12	80.49	11.5	310	NW	29.43
KROC	1/1/2019	12:25:00 PM	35.6	30.12	80.49	17.27	310	NW	29.43
KROC	1/1/2019	12:30:00 PM	35.6	30.12	80.49	12.66	310	NW	29.43
KROC	1/1/2019	12:35:00 PM	35.6	30.12	80.49	14.97	320	NW	29.43
KROC	1/1/2019	12:40:00 PM	35.6	30.12	80.49	16.11	320	NW	29.43
KROC	1/1/2019	12:45:00 PM	35.6	30.12	80.49	11.5	320	NW	29.43
KROC	1/1/2019	12:50:00 PM	35.6	30.12	80.49	14.97	310	NW	29.44
KROC	1/1/2019	12:54:00 PM	35.06	29.94	81.63	13.8	310	NW	29.44
KROC	1/1/2019	12:55:00 PM	35.6	30.12	80.49	11.5	310	NW	29.44
KROC	1/1/2019	1:00:00 PM	35.6	30.12	80.49	17.27	300	WNW	29.44
KROC	1/1/2019	1:05:00 PM	35.6	28.29	74.78	11.5	310	NW	29.44
KROC	1/1/2019	1:10:00 PM	35.6	30.12	80.49	12.66	310	NW	29.44
KROC	1/1/2019	1:15:00 PM	35.6	30.12	80.49	12.66	310	NW	29.45

Meteorological Data from the Rochester International Airport

 # STATION: KROC
 # STATION NAME: Rochester - Greater Rochester International Airport
 # LATITUDE: 43.11667
 # LONGITUDE: -77.67667
 # ELEVATION [ft]: 558
 # STATE: NY

Station	Date	Time	Hourly Dry Bulb Temp F	Hourly Dew Point Temp F	Hourly Relative Humidity	Hourly Wind Speed	Hourly Wind Direction Degrees	Hourly Wind Direction	Hourly Station Pressure
KROC	1/1/2019	1:20:00 PM	35.6	30.12	80.49	16.11	300	WNW	29.46
KROC	1/1/2019	1:25:00 PM	35.6	28.29	74.78	13.8	310	NW	29.46
KROC	1/1/2019	1:30:00 PM	35.6	28.29	74.78	12.66	310	NW	29.46
KROC	1/1/2019	1:35:00 PM	35.6	28.29	74.78	12.66	300	WNW	29.47
KROC	1/1/2019	1:40:00 PM	35.6	28.29	74.78	17.27	310	NW	29.47
KROC	1/1/2019	1:45:00 PM	35.6	28.29	74.78	16.11	310	NW	29.47
KROC	1/1/2019	1:50:00 PM	35.6	28.29	74.78	12.66	290	WNW	29.48
KROC	1/1/2019	1:54:00 PM	35.06	28.85	78.11	16.11	310	NW	29.48
KROC	1/1/2019	1:55:00 PM	35.6	28.29	74.78	14.97	300	WNW	29.48
KROC	1/1/2019	2:00:00 PM	35.6	28.29	74.78	11.5	310	NW	29.48
KROC	1/1/2019	2:05:00 PM	33.8	28.31	80.34	11.5	310	NW	29.49
KROC	1/1/2019	2:10:00 PM	33.8	28.31	80.34	16.11	320	NW	29.49
KROC	1/1/2019	2:15:00 PM	33.8	28.31	80.34	16.11	310	NW	29.5
KROC	1/1/2019	2:20:00 PM	33.8	28.31	80.34	14.97	310	NW	29.5
KROC	1/1/2019	2:25:00 PM	33.8	28.31	80.34	14.97	310	NW	29.5
KROC	1/1/2019	2:30:00 PM	33.8	28.31	80.34	12.66	320	NW	29.51
KROC	1/1/2019	2:35:00 PM	33.8	28.31	80.34	18.41	320	NW	29.51
KROC	1/1/2019	2:40:00 PM	33.8	26.49	74.6	11.5	310	NW	29.51
KROC	1/1/2019	2:45:00 PM	33.8	26.49	74.6	12.66	320	NW	29.51
KROC	1/1/2019	2:50:00 PM	33.8	26.49	74.6	17.27	300	WNW	29.52
KROC	1/1/2019	2:54:00 PM	33.98	26.85	75.17	14.97	310	NW	29.52
KROC	1/1/2019	2:55:00 PM	33.8	26.49	74.6	13.8	300	WNW	29.52
KROC	1/1/2019	3:00:00 PM	33.8	26.49	74.6	16.11	310	NW	29.52
KROC	1/1/2019	3:05:00 PM	33.8	26.49	74.6	11.5	310	NW	29.52
KROC	1/1/2019	3:10:00 PM	33.8	26.49	74.6	13.8	320	NW	29.52
KROC	1/1/2019	3:15:00 PM	33.8	26.49	74.6	12.66	320	NW	29.53
KROC	1/1/2019	3:20:00 PM	33.8	26.49	74.6	17.27	320	NW	29.53
KROC	1/1/2019	3:25:00 PM	33.8	26.49	74.6	12.66	310	NW	29.53
KROC	1/1/2019	3:30:00 PM	33.8	26.49	74.6	16.11	330	NNW	29.53
KROC	1/1/2019	3:35:00 PM	33.8	26.49	74.6	14.97	310	NW	29.54
KROC	1/1/2019	3:40:00 PM	33.8	26.49	74.6	17.27	320	NW	29.54
KROC	1/1/2019	3:45:00 PM	33.8	26.49	74.6	17.27	320	NW	29.54
KROC	1/1/2019	3:50:00 PM	32	26.51	80.19	13.8	320	NW	29.55
KROC	1/1/2019	3:54:00 PM	32	25.97	78.42	13.8	300	WNW	29.55
KROC	1/1/2019	3:55:00 PM	32	26.51	80.19	11.5	290	WNW	29.55
KROC	1/1/2019	4:00:00 PM	32	26.51	80.19	10.36	300	WNW	29.55
KROC	1/1/2019	4:05:00 PM	32	26.51	80.19	12.66	300	WNW	29.55
KROC	1/1/2019	4:10:00 PM	32	26.51	80.19	14.97	310	NW	29.55
KROC	1/1/2019	4:15:00 PM	32	26.51	80.19	11.5	310	NW	29.56
KROC	1/1/2019	4:20:00 PM	32	26.51	80.19	13.8	310	NW	29.56
KROC	1/1/2019	4:25:00 PM	32	26.51	80.19	13.8	310	NW	29.56
KROC	1/1/2019	4:30:00 PM	32	26.51	80.19	10.36	330	NNW	29.56
KROC	1/1/2019	4:35:00 PM	32	26.51	80.19	14.97	330	NNW	29.56
KROC	1/1/2019	4:40:00 PM	30.2	24.71	80.04	14.97	330	NNW	29.56
KROC	1/1/2019	4:45:00 PM	30.2	24.71	80.04	14.97	330	NNW	29.57
KROC	1/1/2019	4:50:00 PM	30.2	24.71	80.04	16.11	320	NW	29.57
KROC	1/1/2019	4:54:00 PM	30.92	24.88	78.32	16.11	310	NW	29.57
KROC	1/1/2019	4:55:00 PM	30.2	24.71	80.04	16.11	310	NW	29.57
KROC	1/1/2019	5:00:00 PM	30.2	24.71	80.04	14.97	300	WNW	29.57
KROC	1/1/2019	5:05:00 PM	30.2	24.71	80.04	12.66	300	WNW	29.58
KROC	1/1/2019	5:10:00 PM	30.2	24.71	80.04	12.66	310	NW	29.58
KROC	1/1/2019	5:15:00 PM	30.2	24.71	80.04	13.8	310	NW	29.58
KROC	1/1/2019	5:20:00 PM	30.2	24.71	80.04	14.97	310	NW	29.58
KROC	1/1/2019	5:25:00 PM	30.2	24.71	80.04	13.8	330	NNW	29.59
KROC	1/1/2019	5:30:00 PM	30.2	24.71	80.04	17.27	330	NNW	29.6
KROC	1/1/2019	5:35:00 PM	30.2	22.88	74.22	16.11	310	NW	29.6
KROC	1/1/2019	5:40:00 PM	30.2	22.88	74.22	12.66	310	NW	29.6
KROC	1/1/2019	5:45:00 PM	30.2	24.71	80.04	11.5	310	NW	29.6
KROC	1/1/2019	5:50:00 PM	30.2	24.71	80.04	9.22	310	NW	29.61
KROC	1/1/2019	5:54:00 PM	30.02	23.98	78.24	13.8	310	NW	29.61
KROC	1/1/2019	5:55:00 PM	30.2	24.71	80.04	12.66	310	NW	29.61
KROC	1/1/2019	6:00:00 PM	30.2	24.71	80.04	9.22	310	NW	29.61
KROC	1/1/2019	6:05:00 PM	30.2	24.71	80.04	12.66	310	NW	29.61
KROC	1/1/2019	6:10:00 PM	30.2	24.71	80.04	9.22	310	NW	29.61
KROC	1/1/2019	6:15:00 PM	30.2	24.71	80.04	9.22	300	WNW	29.62
KROC	1/1/2019	6:20:00 PM	30.2	24.71	80.04	11.5	300	WNW	29.62
KROC	1/1/2019	6:25:00 PM	30.2	22.88	74.22	8.05	300	WNW	29.62
KROC	1/1/2019	6:30:00 PM	30.2	22.88	74.22	10.36	300	WNW	29.62
KROC	1/1/2019	6:35:00 PM	30.2	22.88	74.22	12.66	300	WNW	29.63
KROC	1/1/2019	6:40:00 PM	30.2	22.88	74.22	10.36	300	WNW	29.63
KROC	1/1/2019	6:45:00 PM	30.2	22.88	74.22	12.66	310	NW	29.63
KROC	1/1/2019	6:50:00 PM	28.4	21.08	74.03	10.36	310	NW	29.63
KROC	1/1/2019	6:54:00 PM	28.94	21.81	74.66	10.36	310	NW	29.63
KROC	1/1/2019	6:55:00 PM	28.4	21.08	74.03	10.36	310	NW	29.63
KROC	1/1/2019	7:00:00 PM	28.4	21.08	74.03	9.22	320	NW	29.63
KROC	1/1/2019	7:05:00 PM	28.4	21.08	74.03	9.22	290	WNW	29.64
KROC	1/1/2019	7:10:00 PM	28.4	22.91	79.89	9.22	300	WNW	29.64
KROC	1/1/2019	7:15:00 PM	28.4	22.91	79.89	8.05	300	WNW	29.64
KROC	1/1/2019	7:20:00 PM	28.4	22.91	79.89	8.05	290	WNW	29.64
KROC	1/1/2019	7:25:00 PM	28.4	22.91	79.89	9.22	290	WNW	29.64

Meteorological Data from the Rochester International Airport

 # STATION: KROC
 # STATION NAME: Rochester - Greater Rochester International Airport
 # LATITUDE: 43.11667
 # LONGITUDE: -77.67667
 # ELEVATION [ft]: 558
 # STATE: NY

Station	Date	Time	Hourly Dry Bulb Temp F	Hourly Dew Point Temp F	Hourly Relative Humidity	Hourly Wind Speed	Hourly Wind Direction Degrees	Hourly Wind Direction	Hourly Station Pressure
KROC	1/1/2019	7:30:00 PM	28.4	22.91	79.89	9.22	320	NW	29.64
KROC	1/1/2019	7:35:00 PM	28.4	22.91	79.89	9.22	310	NW	29.64
KROC	1/1/2019	7:40:00 PM	28.4	21.08	74.03	8.05	320	NW	29.64
KROC	1/1/2019	7:45:00 PM	28.4	21.08	74.03	6.91	320	NW	29.64
KROC	1/1/2019	7:50:00 PM	28.4	21.08	74.03	8.05	320	NW	29.64
KROC	1/1/2019	7:54:00 PM	28.04	21.82	77.47	9.22	310	NW	29.64
KROC	1/1/2019	7:55:00 PM	28.4	21.08	74.03	9.22	310	NW	29.64
KROC	1/1/2019	8:00:00 PM	28.4	21.08	74.03	12.66	300	WNW	29.64
KROC	1/1/2019	8:05:00 PM	28.4	21.08	74.03	11.5	310	NW	29.64
KROC	1/1/2019	8:10:00 PM	28.4	21.08	74.03	11.5	300	WNW	29.64
KROC	1/1/2019	8:15:00 PM	28.4	21.08	74.03	10.36	320	NW	29.64
KROC	1/1/2019	8:20:00 PM	28.4	21.08	74.03	10.36	320	NW	29.64
KROC	1/1/2019	8:25:00 PM	28.4	21.08	74.03	8.05	320	NW	29.64
KROC	1/1/2019	8:30:00 PM	28.4	21.08	74.03	10.36	330	NNW	29.64
KROC	1/1/2019	8:35:00 PM	28.4	21.08	74.03	9.22	310	NW	29.64
KROC	1/1/2019	8:40:00 PM	28.4	21.08	74.03	9.22	330	NNW	29.64
KROC	1/1/2019	8:45:00 PM	28.4	21.08	74.03	9.22	330	NNW	29.64
KROC	1/1/2019	8:50:00 PM	28.4	21.08	74.03	6.91	330	NNW	29.64
KROC	1/1/2019	8:54:00 PM	26.96	20.92	77.96	8.05	330	NNW	29.64
KROC	1/1/2019	8:55:00 PM	26.6	21.11	79.74	8.05	320	NW	29.64
KROC	1/1/2019	9:00:00 PM	26.6	21.11	79.74	6.91	320	NW	29.64
KROC	1/1/2019	9:05:00 PM	26.6	21.11	79.74	6.91	310	NW	29.64
KROC	1/1/2019	9:10:00 PM	26.6	21.11	79.74	9.22	330	NNW	29.64
KROC	1/1/2019	9:15:00 PM	26.6	21.11	79.74	5.75	320	NW	29.64
KROC	1/1/2019	9:20:00 PM	26.6	21.11	79.74	6.91	330	NNW	29.64
KROC	1/1/2019	9:25:00 PM	26.6	21.11	79.74	6.91	320	NW	29.64
KROC	1/1/2019	9:30:00 PM	26.6	21.11	79.74	8.05	320	NW	29.64
KROC	1/1/2019	9:35:00 PM	26.6	19.28	73.84	6.91	320	NW	29.64
KROC	1/1/2019	9:40:00 PM	26.6	19.28	73.84	4.61	330	NNW	29.64
KROC	1/1/2019	9:42:00 PM	26.06	18.76	73.84	4.61	330	NNW	29.64
KROC	1/1/2019	9:45:00 PM	26.6	19.28	73.84	8.05	320	NW	29.64
KROC	1/1/2019	9:50:00 PM	26.6	19.28	73.84	6.91	330	NNW	29.64
KROC	1/1/2019	9:54:00 PM	26.06	19.84	77.28	4.61	340	NNW	29.64
KROC	1/1/2019	9:55:00 PM	26.6	19.28	73.84	4.61	340	NNW	29.64
KROC	1/1/2019	10:00:00 PM	26.6	19.28	73.84	4.61	330	NNW	29.64
KROC	1/1/2019	10:05:00 PM	26.6	19.28	73.84	6.91	340	NNW	29.64
KROC	1/1/2019	10:10:00 PM	26.6	19.28	73.84	4.61	330	NNW	29.64
KROC	1/1/2019	10:15:00 PM	24.8	19.31	79.58	4.61	340	NNW	29.64
KROC	1/1/2019	10:20:00 PM	26.6	19.28	73.84	4.61	330	NNW	29.64
KROC	1/1/2019	10:25:00 PM	24.8	19.31	79.58	5.75	340	NNW	29.64
KROC	1/1/2019	10:30:00 PM	24.8	19.31	79.58	5.75	340	NNW	29.64
KROC	1/1/2019	10:32:00 PM	24.98	19.48	79.58	5.75	340	NNW	29.64
KROC	1/1/2019	10:35:00 PM	24.8	19.31	79.58	5.75	340	NNW	29.64
KROC	1/1/2019	10:40:00 PM	24.8	19.31	79.58	5.75	340	NNW	29.64
KROC	1/1/2019	10:45:00 PM	24.8	19.31	79.58	6.91	340	NNW	29.64
KROC	1/1/2019	10:50:00 PM	24.8	19.31	79.58	6.91	340	NNW	29.64
KROC	1/1/2019	10:54:00 PM	24.98	18.94	77.77	6.91	340	NNW	29.64
KROC	1/1/2019	10:55:00 PM	24.8	19.31	79.58	6.91	340	NNW	29.64
KROC	1/1/2019	11:00:00 PM	24.8	19.31	79.58	5.75	330	NNW	29.64
KROC	1/1/2019	11:05:00 PM	24.8	19.31	79.58	6.91	330	NNW	29.64
KROC	1/1/2019	11:10:00 PM	24.98	19.48	79.58	6.91	330	NNW	29.64
KROC	1/1/2019	11:15:00 PM	24.8	19.31	79.58	6.91	320	NW	29.64
KROC	1/1/2019	11:20:00 PM	24.8	19.31	79.58	8.05	320	NW	29.64
KROC	1/1/2019	11:25:00 PM	24.8	19.31	79.58	9.22	320	NW	29.64
KROC	1/1/2019	11:30:00 PM	24.8	19.31	79.58	8.05	320	NW	29.64
KROC	1/1/2019	11:35:00 PM	24.8	19.31	79.58	6.91	320	NW	29.64
KROC	1/1/2019	11:40:00 PM	24.8	19.31	79.58	5.75	320	NW	29.64
KROC	1/1/2019	11:45:00 PM	24.8	17.48	73.65	6.91	320	NW	29.64
KROC	1/1/2019	11:50:00 PM	24.8	17.48	73.65	6.91	340	NNW	29.64
KROC	1/1/2019	11:54:00 PM	24.98	17.84	74.24	8.05	340	NNW	29.64
KROC	1/1/2019	11:55:00 PM	24.8	17.48	73.65	6.91	330	NNW	29.64
KROC	1/2/2019	12:00:00 AM	24.8	17.48	73.65	8.05	330	NNW	29.64
KROC	1/2/2019	12:05:00 AM	24.8	17.48	73.65	8.05	320	NW	29.64
KROC	1/2/2019	12:10:00 AM	24.8	17.48	73.65	6.91	320	NW	29.64
KROC	1/2/2019	12:15:00 AM	24.8	17.48	73.65	5.75	320	NW	29.64
KROC	1/2/2019	12:20:00 AM	24.8	17.48	73.65	6.91	320	NW	29.64
KROC	1/2/2019	12:25:00 AM	24.8	17.48	73.65	5.75	320	NW	29.64
KROC	1/2/2019	12:30:00 AM	24.8	17.48	73.65	6.91	320	NW	29.64
KROC	1/2/2019	12:35:00 AM	24.8	17.48	73.65	6.91	320	NW	29.65
KROC	1/2/2019	12:40:00 AM	24.8	17.48	73.65	5.75	320	NW	29.65
KROC	1/2/2019	12:45:00 AM	24.8	17.48	73.65	6.91	330	NNW	29.65
KROC	1/2/2019	12:46:00 AM	24.08	16.79	73.65	5.75	330	NNW	29.65
KROC	1/2/2019	12:50:00 AM	24.8	17.48	73.65	8.05	320	NW	29.65
KROC	1/2/2019	12:54:00 AM	24.08	17.86	77.09	6.91	330	NNW	29.65
KROC	1/2/2019	12:55:00 AM	24.8	17.48	73.65	6.91	330	NNW	29.65
KROC	1/2/2019	1:00:00 AM	24.8	17.48	73.65	6.91	330	NNW	29.64
KROC	1/2/2019	1:05:00 AM	24.8	17.48	73.65	6.91	330	NNW	29.64
KROC	1/2/2019	1:10:00 AM	24.8	17.48	73.65	6.91	330	NNW	29.64
KROC	1/2/2019	1:15:00 AM	24.8	17.48	73.65	5.75	310	NW	29.65
KROC	1/2/2019	1:20:00 AM	24.8	17.48	73.65	6.91	310	NW	29.64

Meteorological Data from the Rochester International Airport

 # STATION: KROC
 # STATION NAME: Rochester - Greater Rochester International Airport
 # LATITUDE: 43.11667
 # LONGITUDE: -77.67667
 # ELEVATION [ft]: 558
 # STATE: NY

Station	Date	Time	Hourly Dry Bulb Temp F	Hourly Dew Point Temp F	Hourly Relative Humidity	Hourly Wind Speed	Hourly Wind Direction Degrees	Hourly Wind Direction	Hourly Station Pressure
KROC	1/2/2019	1:25:00 AM	24.8	17.48	73.65	5.75	320	NW	29.64
KROC	1/2/2019	1:30:00 AM	24.8	17.48	73.65	5.75	340	NNW	29.64
KROC	1/2/2019	1:35:00 AM	24.8	17.48	73.65	6.91	340	NNW	29.64
KROC	1/2/2019	1:40:00 AM	24.8	17.48	73.65	6.91	310	NW	29.65
KROC	1/2/2019	1:45:00 AM	24.8	17.48	73.65	5.75	310	NW	29.65
KROC	1/2/2019	1:50:00 AM	24.8	17.48	73.65	5.75	310	NW	29.65
KROC	1/2/2019	1:54:00 AM	24.08	17.86	77.09	5.75	310	NW	29.65
KROC	1/2/2019	1:55:00 AM	24.8	17.48	73.65	5.75	310	NW	29.66
KROC	1/2/2019	2:00:00 AM	24.8	17.48	73.65	6.91	300	WNW	29.66
KROC	1/2/2019	2:05:00 AM	24.8	17.48	73.65	6.91	300	WNW	29.65
KROC	1/2/2019	2:10:00 AM	24.8	17.48	73.65	8.05	300	WNW	29.66
KROC	1/2/2019	2:15:00 AM	24.8	17.48	73.65	5.75	310	NW	29.66
KROC	1/2/2019	2:20:00 AM	24.8	17.48	73.65	5.75	300	WNW	29.67
KROC	1/2/2019	2:25:00 AM	24.8	17.48	73.65	6.91	300	WNW	29.67
KROC	1/2/2019	2:30:00 AM	24.8	17.48	73.65	5.75	310	NW	29.67
KROC	1/2/2019	2:35:00 AM	24.8	17.48	73.65	6.91	310	NW	29.67
KROC	1/2/2019	2:40:00 AM	24.8	17.48	73.65	5.75	310	NW	29.67
KROC	1/2/2019	2:45:00 AM	24.8	17.48	73.65	5.75	320	NW	29.67
KROC	1/2/2019	2:50:00 AM	24.8	17.48	73.65	5.75	310	NW	29.68
KROC	1/2/2019	2:54:00 AM	24.98	17.84	74.24	5.75	310	NW	29.68
KROC	1/2/2019	2:55:00 AM	24.8	17.48	73.65	5.75	310	NW	29.68
KROC	1/2/2019	3:00:00 AM	24.8	17.48	73.65	5.75	300	WNW	29.68
KROC	1/2/2019	3:05:00 AM	24.8	17.48	73.65	4.61	300	WNW	29.68
KROC	1/2/2019	3:10:00 AM	24.8	17.48	73.65	4.61	310	NW	29.68
KROC	1/2/2019	3:15:00 AM	24.8	17.48	73.65	3.44	300	WNW	29.68
KROC	1/2/2019	3:20:00 AM	24.8	17.48	73.65	4.61	300	WNW	29.68
KROC	1/2/2019	3:25:00 AM	24.8	17.48	73.65	4.61	300	WNW	29.68
KROC	1/2/2019	3:30:00 AM	24.8	17.48	73.65	6.91	310	NW	29.68
KROC	1/2/2019	3:35:00 AM	24.8	17.48	73.65	5.75	310	NW	29.68
KROC	1/2/2019	3:40:00 AM	24.8	17.48	73.65	5.75	300	WNW	29.68
KROC	1/2/2019	3:45:00 AM	24.8	17.48	73.65	6.91	300	WNW	29.68
KROC	1/2/2019	3:50:00 AM	24.8	17.48	73.65	4.61	300	WNW	29.68
KROC	1/2/2019	3:54:00 AM	24.98	17.84	74.24	4.61	300	WNW	29.68
KROC	1/2/2019	3:55:00 AM	24.8	17.48	73.65	4.61	290	WNW	29.68
KROC	1/2/2019	4:00:00 AM	24.8	17.48	73.65	4.61	310	NW	29.68
KROC	1/2/2019	4:05:00 AM	24.8	17.48	73.65	5.75	320	NW	29.69
KROC	1/2/2019	4:10:00 AM	24.8	17.48	73.65	5.75	320	NW	29.68
KROC	1/2/2019	4:15:00 AM	24.8	17.48	73.65	8.05	300	WNW	29.68
KROC	1/2/2019	4:20:00 AM	24.8	17.48	73.65	5.75	300	WNW	29.68
KROC	1/2/2019	4:25:00 AM	24.8	17.48	73.65	5.75	300	WNW	29.69
KROC	1/2/2019	4:30:00 AM	24.8	17.48	73.65	5.75	310	NW	29.69
KROC	1/2/2019	4:35:00 AM	24.8	17.48	73.65	6.91	310	NW	29.69
KROC	1/2/2019	4:40:00 AM	24.8	17.48	73.65	8.05	320	NW	29.69
KROC	1/2/2019	4:45:00 AM	24.8	17.48	73.65	6.91	310	NW	29.69
KROC	1/2/2019	4:50:00 AM	24.8	17.48	73.65	5.75	330	NNW	29.69
KROC	1/2/2019	4:54:00 AM	26.06	18.93	74.36	6.91	330	NNW	29.7
KROC	1/2/2019	4:55:00 AM	26.6	19.28	73.84	8.05	330	NNW	29.7
KROC	1/2/2019	5:00:00 AM	26.6	19.28	73.84	8.05	330	NNW	29.7
KROC	1/2/2019	5:05:00 AM	26.6	17.46	68.34	5.75	340	NNW	29.69
KROC	1/2/2019	5:10:00 AM	24.8	17.48	73.65	6.91	340	NNW	29.69
KROC	1/2/2019	5:15:00 AM	24.8	17.48	73.65	6.91	330	NNW	29.69
KROC	1/2/2019	5:20:00 AM	24.8	17.48	73.65	6.91	340	NNW	29.69
KROC	1/2/2019	5:25:00 AM	24.8	17.48	73.65	6.91	340	NNW	29.69
KROC	1/2/2019	5:30:00 AM	24.8	17.48	73.65	5.75	330	NNW	29.69
KROC	1/2/2019	5:31:00 AM	24.98	17.66	73.65	5.75	340	NNW	29.69
KROC	1/2/2019	5:35:00 AM	24.8	19.31	79.58	5.75	320	NW	29.69
KROC	1/2/2019	5:40:00 AM	24.8	19.31	79.58	6.91	330	NNW	29.69
KROC	1/2/2019	5:45:00 AM	24.8	19.31	79.58	5.75	320	NW	29.69
KROC	1/2/2019	5:50:00 AM	24.8	19.31	79.58	6.91	340	NNW	29.69
KROC	1/2/2019	5:54:00 AM	24.98	18.94	77.77	6.91	340	NNW	29.69
KROC	1/2/2019	5:55:00 AM	24.8	19.31	79.58	6.91	340	NNW	29.69
KROC	1/2/2019	6:00:00 AM	24.8	19.31	79.58	6.91	350	N	29.7
KROC	1/2/2019	6:05:00 AM	24.8	19.31	79.58	6.91	330	NNW	29.7
KROC	1/2/2019	6:10:00 AM	24.8	19.31	79.58	6.91	340	NNW	29.69
KROC	1/2/2019	6:15:00 AM	24.8	19.31	79.58	5.75	340	NNW	29.7
KROC	1/2/2019	6:20:00 AM	24.8	19.31	79.58	6.91	330	NNW	29.7
KROC	1/2/2019	6:25:00 AM	24.8	19.31	79.58	6.91	340	NNW	29.7
KROC	1/2/2019	6:30:00 AM	24.8	19.31	79.58	5.75	350	N	29.7
KROC	1/2/2019	6:35:00 AM	24.8	19.31	79.58	4.61	350	N	29.7
KROC	1/2/2019	6:40:00 AM	24.8	19.31	79.58	3.44	360	N	29.7
KROC	1/2/2019	6:45:00 AM	24.8	19.31	79.58	3.44	350	N	29.7
KROC	1/2/2019	6:50:00 AM	24.8	19.31	79.58	4.61	350	N	29.71
KROC	1/2/2019	6:54:00 AM	26.06	18.93	74.36	4.61	350	N	29.71
KROC	1/2/2019	6:55:00 AM	26.6	19.28	73.84	4.61	360	N	29.71
KROC	1/2/2019	7:00:00 AM	26.6	19.28	73.84	3.44	350	N	29.71
KROC	1/2/2019	7:05:00 AM	26.6	19.28	73.84	0	0	N	29.71
KROC	1/2/2019	7:10:00 AM	26.6	19.28	73.84	0	0	N	29.71
KROC	1/2/2019	7:15:00 AM	26.6	19.28	73.84	4.61	350	N	29.71
KROC	1/2/2019	7:20:00 AM	26.6	19.28	73.84	4.61	360	N	29.71
KROC	1/2/2019	7:25:00 AM	26.6	19.28	73.84	4.61	350	N	29.71

Meteorological Data from the Rochester International Airport

 # STATION: KROC
 # STATION NAME: Rochester - Greater Rochester International Airport
 # LATITUDE: 43.11667
 # LONGITUDE: -77.67667
 # ELEVATION [ft]: 558
 # STATE: NY

Station	Date	Time	Hourly Dry Bulb Temp F	Hourly Dew Point Temp F	Hourly Relative Humidity	Hourly Wind Speed	Hourly Wind Direction Degrees	Hourly Wind Direction	Hourly Station Pressure
KROC	1/2/2019	7:30:00 AM	26.6	19.28	73.84	3.44	350	N	29.7
KROC	1/2/2019	7:35:00 AM	26.6	19.28	73.84	4.61	350	N	29.7
KROC	1/2/2019	7:40:00 AM	26.6	19.28	73.84	4.61	350	N	29.7
KROC	1/2/2019	7:45:00 AM	26.6	19.28	73.84	3.44	340	NNW	29.71
KROC	1/2/2019	7:50:00 AM	26.6	19.28	73.84	3.44	330	NNW	29.71
KROC	1/2/2019	7:54:00 AM	26.06	19.84	77.28	4.61	340	NNW	29.72
KROC	1/2/2019	7:55:00 AM	26.6	19.28	73.84	4.61	340	NNW	29.71
KROC	1/2/2019	8:00:00 AM	26.6	19.28	73.84	3.44	330	NNW	29.72
KROC	1/2/2019	8:05:00 AM	26.6	19.28	73.84	0	0	N	29.72
KROC	1/2/2019	8:10:00 AM	26.6	19.28	73.84	0	0	N	29.72
KROC	1/2/2019	8:15:00 AM	26.6	19.28	73.84	0	0	N	29.72
KROC	1/2/2019	8:20:00 AM	26.6	19.28	73.84	0	0	N	29.72
KROC	1/2/2019	8:25:00 AM	26.6	19.28	73.84	0	0	N	29.72
KROC	1/2/2019	8:30:00 AM	26.6	19.28	73.84	0	0	N	29.73
KROC	1/2/2019	8:35:00 AM	26.6	19.28	73.84	0	0	N	29.72
KROC	1/2/2019	8:40:00 AM	26.6	19.28	73.84	0	0	N	29.72
KROC	1/2/2019	8:45:00 AM	26.6	21.11	79.74	0	0	N	29.73
KROC	1/2/2019	8:50:00 AM	26.6	19.28	73.84	0	0	N	29.72
KROC	1/2/2019	8:54:00 AM	26.06	19.84	77.28	0	0	N	29.72
KROC	1/2/2019	8:55:00 AM	26.6	19.28	73.84	0	0	N	29.72
KROC	1/2/2019	9:00:00 AM	26.6	21.11	79.74	0	0	N	29.73
KROC	1/2/2019	9:05:00 AM	26.6	21.11	79.74	0	0	N	29.72
KROC	1/2/2019	9:10:00 AM	26.6	21.11	79.74	0	0	N	29.73
KROC	1/2/2019	9:15:00 AM	26.6	21.11	79.74	0	0	N	29.73
KROC	1/2/2019	9:20:00 AM	26.6	21.11	79.74	0	0	N	29.73
KROC	1/2/2019	9:25:00 AM	26.6	21.11	79.74	3.44	230	SW	29.72
KROC	1/2/2019	9:30:00 AM	26.6	21.11	79.74	0	0	N	29.72
KROC	1/2/2019	9:35:00 AM	26.6	21.11	79.74	0	0	N	29.72
KROC	1/2/2019	9:40:00 AM	26.6	21.11	79.74	0	0	N	29.72
KROC	1/2/2019	9:45:00 AM	26.6	21.11	79.74	0	0	N	29.72
KROC	1/2/2019	9:50:00 AM	26.6	21.11	79.74	0	0	N	29.72
KROC	1/2/2019	9:54:00 AM	26.96	21.83	80.99	0	0	N	29.72
KROC	1/2/2019	9:55:00 AM	28.4	21.08	74.03	0	0	N	29.72
KROC	1/2/2019	10:00:00 AM	28.4	21.08	74.03	0	0	N	29.72
KROC	1/2/2019	10:05:00 AM	26.6	21.11	79.74	0	0	N	29.72
KROC	1/2/2019	10:10:00 AM	26.6	21.11	79.74	4.61	190	S	29.71
KROC	1/2/2019	10:15:00 AM	26.6	21.11	79.74	0	0	N	29.71
KROC	1/2/2019	10:20:00 AM	26.6	21.11	79.74	3.44	190	S	29.71
KROC	1/2/2019	10:25:00 AM	26.6	21.11	79.74	4.61	200	SSW	29.7
KROC	1/2/2019	10:30:00 AM	26.6	21.11	79.74	4.61	190	S	29.7
KROC	1/2/2019	10:35:00 AM	28.4	21.08	74.03	4.61	180	S	29.71
KROC	1/2/2019	10:40:00 AM	26.6	19.28	73.84	3.44	180	S	29.7
KROC	1/2/2019	10:45:00 AM	26.6	21.11	79.74	3.44	180	S	29.7
KROC	1/2/2019	10:50:00 AM	28.4	21.08	74.03	4.61	160	SSE	29.69
KROC	1/2/2019	10:54:00 AM	28.04	20.9	74.56	0	0	N	29.7
KROC	1/2/2019	10:55:00 AM	28.4	21.08	74.03	3.44	200	SSW	29.7
KROC	1/2/2019	11:00:00 AM	28.4	21.08	74.03	3.44	170	S	29.7
KROC	1/2/2019	11:05:00 AM	28.4	21.08	74.03	6.91	190	S	29.7
KROC	1/2/2019	11:10:00 AM	28.4	21.08	74.03	0	0	N	29.7
KROC	1/2/2019	11:15:00 AM	28.4	21.08	74.03	4.61	120	ESE	29.69
KROC	1/2/2019	11:20:00 AM	28.4	21.08	74.03	4.61	190	S	29.69
KROC	1/2/2019	11:25:00 AM	28.4	21.08	74.03	3.44	230	SW	29.69
KROC	1/2/2019	11:30:00 AM	30.2	21.06	68.78	0	0	N	29.68
KROC	1/2/2019	11:35:00 AM	30.2	21.06	68.78	4.61	180	S	29.67
KROC	1/2/2019	11:40:00 AM	30.2	21.06	68.78	6.91	210	SSW	29.67
KROC	1/2/2019	11:45:00 AM	28.4	21.08	74.03	6.91	170	S	29.66
KROC	1/2/2019	11:50:00 AM	28.4	21.08	74.03	4.61	180	S	29.65
KROC	1/2/2019	11:54:00 AM	30.02	20.88	68.76	3.44			29.65
KROC	1/2/2019	11:55:00 AM	30.2	21.06	68.78	4.61	160	SSE	29.65
KROC	1/2/2019	12:00:00 PM	30.2	21.06	68.78	6.91	130	SE	29.65
KROC	1/2/2019	12:05:00 PM	30.2	21.06	68.78	5.75	160	SSE	29.65
KROC	1/2/2019	12:10:00 PM	30.2	21.06	68.78	6.91	170	S	29.64
KROC	1/2/2019	12:15:00 PM	30.2	21.06	68.78	3.44	180	S	29.64
KROC	1/2/2019	12:20:00 PM	30.2	21.06	68.78	0	0	N	29.64
KROC	1/2/2019	12:25:00 PM	30.2	21.06	68.78	3.44	100	E	29.64
KROC	1/2/2019	12:30:00 PM	32	21.04	63.94	0	0	N	29.64
KROC	1/2/2019	12:35:00 PM	32	21.04	63.94	5.75	130	SE	29.64
KROC	1/2/2019	12:40:00 PM	32	21.04	63.94	4.61	110	ESE	29.63
KROC	1/2/2019	12:45:00 PM	32	22.86	69	6.91	140	SE	29.63
KROC	1/2/2019	12:50:00 PM	30.2	21.06	68.78	4.61	140	SE	29.63
KROC	1/2/2019	12:54:00 PM	32	21.77	65.92	5.75	130	SE	29.63
KROC	1/2/2019	12:55:00 PM	32	21.04	63.94	4.61	140	SE	29.63
KROC	1/2/2019	1:00:00 PM	32	21.04	63.94	5.75	150	SSE	29.63
KROC	1/2/2019	1:05:00 PM	32	22.86	69	4.61	160	SSE	29.63
KROC	1/2/2019	1:10:00 PM	30.2	21.06	68.78	6.91	160	SSE	29.62
KROC	1/2/2019	1:15:00 PM	32	22.86	69	5.75	160	SSE	29.62
KROC	1/2/2019	1:20:00 PM	32	22.86	69	5.75	170	S	29.62
KROC	1/2/2019	1:25:00 PM	32	22.86	69	5.75	180	S	29.61
KROC	1/2/2019	1:30:00 PM	32	22.86	69	4.61	170	S	29.61
KROC	1/2/2019	1:35:00 PM	32	22.86	69	8.05	180	S	29.6

Meteorological Data from the Rochester International Airport

 # STATION: KROC
 # STATION NAME: Rochester - Greater Rochester International Airport
 # LATITUDE: 43.11667
 # LONGITUDE: -77.67667
 # ELEVATION [ft]: 558
 # STATE: NY

Station	Date	Time	Hourly Dry Bulb Temp F	Hourly Dew Point Temp F	Hourly Relative Humidity	Hourly Wind Speed	Hourly Wind Direction Degrees	Hourly Wind Direction	Hourly Station Pressure
KROC	1/2/2019	1:40:00 PM	32	22.86	69	5.75	190	S	29.6
KROC	1/2/2019	1:45:00 PM	32	22.86	69	5.75	170	S	29.6
KROC	1/2/2019	1:50:00 PM	32	22.86	69	5.75	170	S	29.6
KROC	1/2/2019	1:54:00 PM	32	22.86	69	5.75	180	S	29.6
KROC	1/2/2019	1:55:00 PM	32	22.86	69	4.61	170	S	29.59
KROC	1/2/2019	2:00:00 PM	32	22.86	69	5.75	140	SE	29.6
KROC	1/2/2019	2:05:00 PM	32	22.86	69	5.75	150	SSE	29.6
KROC	1/2/2019	2:10:00 PM	32	22.86	69	8.05	170	S	29.6
KROC	1/2/2019	2:15:00 PM	32	22.86	69	6.91	170	S	29.6
KROC	1/2/2019	2:20:00 PM	32	22.86	69	6.91	170	S	29.59
KROC	1/2/2019	2:25:00 PM	32	22.86	69	5.75	150	SSE	29.59
KROC	1/2/2019	2:30:00 PM	32	22.86	69	5.75	150	SSE	29.59
KROC	1/2/2019	2:35:00 PM	32	24.69	74.41	6.91	170	S	29.59
KROC	1/2/2019	2:40:00 PM	32	24.69	74.41	8.05	170	S	29.59
KROC	1/2/2019	2:45:00 PM	32	24.69	74.41	4.61	160	SSE	29.59
KROC	1/2/2019	2:50:00 PM	32	24.69	74.41	5.75	160	SSE	29.59
KROC	1/2/2019	2:54:00 PM	32	23.96	72.2	5.75	150	SSE	29.58
KROC	1/2/2019	2:55:00 PM	32	24.69	74.41	5.75	150	SSE	29.58
KROC	1/2/2019	3:00:00 PM	32	24.69	74.41	4.61	140	SE	29.57
KROC	1/2/2019	3:05:00 PM	30.2	24.71	80.04	5.75	140	SE	29.56
KROC	1/2/2019	3:10:00 PM	32	24.69	74.41	4.61	130	SE	29.56
KROC	1/2/2019	3:15:00 PM	32	24.69	74.41	5.75	130	SE	29.56
KROC	1/2/2019	3:20:00 PM	32	24.69	74.41	6.91	120	ESE	29.56
KROC	1/2/2019	3:25:00 PM	30.2	24.71	80.04	6.91	140	SE	29.55
KROC	1/2/2019	3:30:00 PM	30.2	24.71	80.04	6.91	130	SE	29.55
KROC	1/2/2019	3:35:00 PM	30.2	24.71	80.04	6.91	160	SSE	29.55
KROC	1/2/2019	3:40:00 PM	30.2	24.71	80.04	6.91	130	SE	29.54
KROC	1/2/2019	3:45:00 PM	30.2	24.71	80.04	8.05	130	SE	29.54
KROC	1/2/2019	3:50:00 PM	30.2	24.71	80.04	8.05	130	SE	29.53
KROC	1/2/2019	3:54:00 PM	30.92	24.88	78.32	6.91	120	ESE	29.53
KROC	1/2/2019	3:55:00 PM	30.2	24.71	80.04	8.05	130	SE	29.53
KROC	1/2/2019	4:00:00 PM	30.2	24.71	80.04	8.05	140	SE	29.53
KROC	1/2/2019	4:05:00 PM	30.2	24.71	80.04	8.05	140	SE	29.53
KROC	1/2/2019	4:10:00 PM	30.2	24.71	80.04	10.36	140	SE	29.53
KROC	1/2/2019	4:15:00 PM	30.2	24.71	80.04	8.05	130	SE	29.52
KROC	1/2/2019	4:20:00 PM	30.2	24.71	80.04	8.05	120	ESE	29.52
KROC	1/2/2019	4:25:00 PM	30.2	24.71	80.04	10.36	120	ESE	29.52
KROC	1/2/2019	4:30:00 PM	30.2	24.71	80.04	8.05	110	ESE	29.52
KROC	1/2/2019	4:35:00 PM	30.2	24.71	80.04	6.91	110	ESE	29.51
KROC	1/2/2019	4:40:00 PM	30.2	24.71	80.04	9.22	120	ESE	29.5
KROC	1/2/2019	4:43:00 PM	30.92	25.41	80.04	8.05	130	SE	29.5
KROC	1/2/2019	4:45:00 PM	30.2	24.71	80.04	6.91	130	SE	29.5
KROC	1/2/2019	4:50:00 PM	30.2	24.71	80.04	10.36	130	SE	29.5
KROC	1/2/2019	4:54:00 PM	30.92	24.88	78.32	8.05	140	SE	29.5
KROC	1/2/2019	4:55:00 PM	30.2	24.71	80.04	8.05	140	SE	29.5
KROC	1/2/2019	5:00:00 PM	30.2	24.71	80.04	6.91	140	SE	29.49
KROC	1/2/2019	5:05:00 PM	30.2	24.71	80.04	8.05	130	SE	29.49
KROC	1/2/2019	5:10:00 PM	30.2	24.71	80.04	8.05	130	SE	29.49
KROC	1/2/2019	5:15:00 PM	30.2	24.71	80.04	8.05	130	SE	29.49
KROC	1/2/2019	5:16:00 PM	30.92	25.41	80.04	8.05	130	SE	29.49
KROC	1/2/2019	5:20:00 PM	30.2	24.71	80.04	9.22	130	SE	29.48
KROC	1/2/2019	5:25:00 PM	30.2	24.71	80.04	9.22	140	SE	29.47
KROC	1/2/2019	5:30:00 PM	30.2	24.71	80.04	9.22	120	ESE	29.47
KROC	1/2/2019	5:35:00 PM	30.2	24.71	80.04	6.91	120	ESE	29.47
KROC	1/2/2019	5:40:00 PM	30.2	24.71	80.04	6.91	120	ESE	29.47
KROC	1/2/2019	5:45:00 PM	30.2	24.71	80.04	6.91	110	ESE	29.47
KROC	1/2/2019	5:50:00 PM	30.2	24.71	80.04	5.75	110	ESE	29.47
KROC	1/2/2019	5:54:00 PM	30.92	25.98	81.92	6.91	110	ESE	29.46
KROC	1/2/2019	5:55:00 PM	30.2	26.54	86.26	6.91	110	ESE	29.46
KROC	1/2/2019	6:00:00 PM	30.2	24.71	80.04	9.22	110	ESE	29.46
KROC	1/2/2019	6:05:00 PM	30.2	24.71	80.04	5.75	100	E	29.45
KROC	1/2/2019	6:10:00 PM	30.2	26.54	86.26	8.05	100	E	29.44
KROC	1/2/2019	6:15:00 PM	30.2	24.71	80.04	8.05	110	ESE	29.44
KROC	1/2/2019	6:20:00 PM	30.2	26.54	86.26	5.75	120	ESE	29.44
KROC	1/2/2019	6:25:00 PM	30.2	26.54	86.26	6.91	110	ESE	29.43
KROC	1/2/2019	6:30:00 PM	30.2	26.54	86.26	6.91	110	ESE	29.43
KROC	1/2/2019	6:35:00 PM	30.2	26.54	86.26	6.91	120	ESE	29.43
KROC	1/2/2019	6:39:00 PM	30.92	27.25	86.26	6.91	120	ESE	29.44
KROC	1/2/2019	6:40:00 PM	30.2	26.54	86.26	5.75	120	ESE	29.44
KROC	1/2/2019	6:45:00 PM	30.2	26.54	86.26	6.91	120	ESE	29.43
KROC	1/2/2019	6:50:00 PM	30.2	26.54	86.26	4.61	100	E	29.44
KROC	1/2/2019	6:54:00 PM	32	25.97	78.42	3.44	100	E	29.44
KROC	1/2/2019	6:55:00 PM	32	26.51	80.19	4.61	100	E	29.44
KROC	1/2/2019	7:00:00 PM	32	26.51	80.19	4.61	90	E	29.43
KROC	1/2/2019	7:01:00 PM	32	26.51	80.19	4.61	100	E	29.43
KROC	1/2/2019	7:05:00 PM	32	26.51	80.19	5.75	90	E	29.43
KROC	1/2/2019	7:10:00 PM	32	26.51	80.19	5.75	80	E	29.42
KROC	1/2/2019	7:15:00 PM	32	26.51	80.19	5.75	80	E	29.42
KROC	1/2/2019	7:20:00 PM	32	26.51	80.19	5.75	90	E	29.42
KROC	1/2/2019	7:25:00 PM	32	26.51	80.19	4.61	90	E	29.42

Meteorological Data from the Rochester International Airport

 # STATION: KROC
 # STATION NAME: Rochester - Greater Rochester International Airport
 # LATITUDE: 43.11667
 # LONGITUDE: -77.67667
 # ELEVATION [ft]: 558
 # STATE: NY

Station	Date	Time	Hourly Dry Bulb Temp F	Hourly Dew Point Temp F	Hourly Relative Humidity	Hourly Wind Speed	Hourly Wind Direction Degrees	Hourly Wind Direction	Hourly Station Pressure
KROC	1/2/2019	7:30:00 PM	32	26.51	80.19	5.75	90	E	29.42
KROC	1/2/2019	7:35:00 PM	32	26.51	80.19	5.75	90	E	29.41
KROC	1/2/2019	7:40:00 PM	32	26.51	80.19	5.75	90	E	29.41
KROC	1/2/2019	7:45:00 PM	30.2	26.54	86.26	5.75	100	E	29.4
KROC	1/2/2019	7:50:00 PM	30.2	26.54	86.26	5.75	110	ESE	29.4
KROC	1/2/2019	7:54:00 PM	30.92	26.89	85.03	4.61	110	ESE	29.4
KROC	1/2/2019	7:55:00 PM	30.2	26.54	86.26	4.61	110	ESE	29.4
KROC	1/2/2019	8:00:00 PM	30.2	26.54	86.26	8.05	110	ESE	29.39
KROC	1/2/2019	8:05:00 PM	30.2	26.54	86.26	5.75	110	ESE	29.39
KROC	1/2/2019	8:10:00 PM	30.2	26.54	86.26	5.75	120	ESE	29.39
KROC	1/2/2019	8:15:00 PM	30.2	26.54	86.26	6.91	110	ESE	29.39
KROC	1/2/2019	8:20:00 PM	30.2	26.54	86.26	5.75	120	ESE	29.38
KROC	1/2/2019	8:25:00 PM	30.2	26.54	86.26	4.61	110	ESE	29.38
KROC	1/2/2019	8:30:00 PM	30.2	28.37	92.91	5.75	110	ESE	29.38
KROC	1/2/2019	8:35:00 PM	30.2	28.37	92.91	4.61	120	ESE	29.38
KROC	1/2/2019	8:40:00 PM	30.2	28.37	92.91	4.61	120	ESE	29.37
KROC	1/2/2019	8:45:00 PM	30.2	28.37	92.91	4.61	130	SE	29.37
KROC	1/2/2019	8:50:00 PM	30.2	28.37	92.91	4.61	140	SE	29.37
KROC	1/2/2019	8:54:00 PM	30.92	27.99	88.9	4.61	140	SE	29.37
KROC	1/2/2019	8:55:00 PM	30.2	28.37	92.91	4.61	150	SSE	29.37
KROC	1/2/2019	9:00:00 PM	30.2	28.37	92.91	4.61	150	SSE	29.37
KROC	1/2/2019	9:05:00 PM	30.2	28.37	92.91	3.44	150	SSE	29.37
KROC	1/2/2019	9:10:00 PM	30.2	28.37	92.91	3.44	150	SSE	29.36
KROC	1/2/2019	9:15:00 PM	30.2	28.37	92.91	3.44	150	SSE	29.37
KROC	1/2/2019	9:20:00 PM	30.2	28.37	92.91	3.44	140	SE	29.36
KROC	1/2/2019	9:25:00 PM	30.2	28.37	92.91	0	0	N	29.36
KROC	1/2/2019	9:30:00 PM	30.2	30.2	100	0	0	N	29.36
KROC	1/2/2019	9:35:00 PM	30.2	30.2	100	0	0	N	29.36
KROC	1/2/2019	9:40:00 PM	30.2	30.2	100	3.44	160	SSE	29.35
KROC	1/2/2019	9:45:00 PM	30.2	30.2	100	3.44	170	S	29.35
KROC	1/2/2019	9:50:00 PM	30.2	30.2	100	0	0	N	29.34
KROC	1/2/2019	9:54:00 PM	30.92	30.01	96.41	0	0	N	29.34
KROC	1/2/2019	9:55:00 PM	30.2	30.2	100	0	0	N	29.34
KROC	1/2/2019	10:00:00 PM	30.2	30.2	100	0	0	N	29.34
KROC	1/2/2019	10:05:00 PM	30.2	30.2	100	0	0	N	29.34
KROC	1/2/2019	10:09:00 PM	30.92	30.92	100	0	0	N	29.33
KROC	1/2/2019	10:10:00 PM	30.2	30.2	100	0	0	N	29.33
KROC	1/2/2019	10:15:00 PM	30.2	30.2	100	0	0	N	29.33
KROC	1/2/2019	10:20:00 PM	30.2	30.2	100	0	0	N	29.33
KROC	1/2/2019	10:23:00 PM	30.92	30.92	100	0	0	N	29.33
KROC	1/2/2019	10:25:00 PM	30.2	30.2	100	0	0	N	29.33
KROC	1/2/2019	10:30:00 PM	30.2	30.2	100	3.44	150	SSE	29.32
KROC	1/2/2019	10:35:00 PM	30.2	30.2	100	4.61	160	SSE	29.31
KROC	1/2/2019	10:36:00 PM	30.92	30.01	96.41	4.61	160	SSE	29.31
KROC	1/2/2019	10:40:00 PM	30.2	30.2	100	4.61	160	SSE	29.31
KROC	1/2/2019	10:45:00 PM	30.2	30.2	100	5.75	160	SSE	29.31
KROC	1/2/2019	10:50:00 PM	30.2	30.2	100	5.75	160	SSE	29.3
KROC	1/2/2019	10:51:00 PM	30.2	30.2	100	5.75	160	SSE	29.3
KROC	1/2/2019	10:54:00 PM	30.92	30.01	96.41	5.75	160	SSE	29.29
KROC	1/2/2019	10:55:00 PM	30.2	30.2	100	5.75	160	SSE	29.29
KROC	1/2/2019	10:58:00 PM	30.92	30.92	100	5.75	170	S	29.29
KROC	1/2/2019	11:00:00 PM	30.2	30.2	100	5.75	160	SSE	29.28
KROC	1/2/2019	11:05:00 PM	32	30.17	92.96	6.91	150	SSE	29.27
KROC	1/2/2019	11:07:00 PM	32	30.17	92.96	6.91	160	SSE	29.27
KROC	1/2/2019	11:10:00 PM	32	30.17	92.96	5.75	160	SSE	29.27
KROC	1/2/2019	11:15:00 PM	32	30.17	92.96	5.75	160	SSE	29.27
KROC	1/2/2019	11:20:00 PM	32	30.17	92.96	5.75	170	S	29.26
KROC	1/2/2019	11:25:00 PM	32	32	100	4.61	180	S	29.26
KROC	1/2/2019	11:30:00 PM	32	32	100	3.44	170	S	29.25
KROC	1/2/2019	11:35:00 PM	32	32	100	3.44	180	S	29.26
KROC	1/2/2019	11:40:00 PM	32	32	100	3.44	170	S	29.25
KROC	1/2/2019	11:45:00 PM	32	32	100	3.44	180	S	29.25
KROC	1/2/2019	11:50:00 PM	32	32	100	0	0	N	29.25
KROC	1/2/2019	11:54:00 PM	32	32	100	0	0	N	29.26
KROC	1/2/2019	11:55:00 PM	32	32	100	0	0	N	29.26
KROC	1/3/2019	12:00:00 AM	32	32	100	0	0	N	29.25
KROC	1/3/2019	12:05:00 AM	32	30.17	92.96	3.44	180	S	29.25
KROC	1/3/2019	12:10:00 AM	32	30.17	92.96	3.44	180	S	29.25
KROC	1/3/2019	12:15:00 AM	32	30.17	92.96	3.44	190	S	29.24
KROC	1/3/2019	12:18:00 AM	32	30.17	92.96	3.44	190	S	29.24
KROC	1/3/2019	12:20:00 AM	32	30.17	92.96	3.44	190	S	29.24
KROC	1/3/2019	12:25:00 AM	32	30.17	92.96	3.44	200	SSW	29.24
KROC	1/3/2019	12:30:00 AM	32	30.17	92.96	0	0	N	29.24
KROC	1/3/2019	12:35:00 AM	32	32	100	0	0	N	29.24
KROC	1/3/2019	12:40:00 AM	32	32	100	0	0	N	29.23
KROC	1/3/2019	12:45:00 AM	32	32	100	3.44	200	SSW	29.23
KROC	1/3/2019	12:50:00 AM	32	32	100	3.44	200	SSW	29.23
KROC	1/3/2019	12:54:00 AM	32	32	100	3.44	210	SSW	29.23
KROC	1/3/2019	12:55:00 AM	32	32	100	3.44	200	SSW	29.23
KROC	1/3/2019	1:00:00 AM	32	32	100	0	0	N	29.23

Meteorological Data from the Rochester International Airport

 # STATION: KROC
 # STATION NAME: Rochester - Greater Rochester International Airport
 # LATITUDE: 43.11667
 # LONGITUDE: -77.67667
 # ELEVATION [ft]: 558
 # STATE: NY

Station	Date	Time	Hourly Dry Bulb Temp F	Hourly Dew Point Temp F	Hourly Relative Humidity	Hourly Wind Speed	Hourly Wind Direction Degrees	Hourly Wind Direction	Hourly Station Pressure
KROC	1/3/2019	1:05:00 AM	32	32	100	3.44	220	SW	29.23
KROC	1/3/2019	1:10:00 AM	33.8	31.97	93.02	4.61	210	SSW	29.23
KROC	1/3/2019	1:15:00 AM	33.8	31.97	93.02	3.44	210	SSW	29.23
KROC	1/3/2019	1:20:00 AM	33.8	31.97	93.02	4.61	230	SW	29.23
KROC	1/3/2019	1:24:00 AM	33.08	31.26	93.02	4.61	220	SW	29.23
KROC	1/3/2019	1:25:00 AM	33.8	31.97	93.02	4.61	220	SW	29.23
KROC	1/3/2019	1:30:00 AM	33.8	31.97	93.02	4.61	230	SW	29.23
KROC	1/3/2019	1:35:00 AM	33.8	31.97	93.02	5.75	220	SW	29.22
KROC	1/3/2019	1:40:00 AM	33.8	31.97	93.02	5.75	220	SW	29.22
KROC	1/3/2019	1:45:00 AM	33.8	31.97	93.02	4.61	230	SW	29.22
KROC	1/3/2019	1:50:00 AM	33.8	31.97	93.02	4.61	230	SW	29.22
KROC	1/3/2019	1:54:00 AM	33.08	31.98	95.75	5.75	210	SSW	29.22
KROC	1/3/2019	1:55:00 AM	33.8	31.97	93.02	4.61	220	SW	29.22
KROC	1/3/2019	2:00:00 AM	33.8	31.97	93.02	6.91	220	SW	29.22
KROC	1/3/2019	2:05:00 AM	33.8	31.97	93.02	5.75	220	SW	29.22
KROC	1/3/2019	2:10:00 AM	33.8	31.97	93.02	6.91	230	SW	29.22
KROC	1/3/2019	2:15:00 AM	33.8	31.97	93.02	6.91	230	SW	29.22
KROC	1/3/2019	2:20:00 AM	33.8	31.97	93.02	8.05	230	SW	29.22
KROC	1/3/2019	2:25:00 AM	33.8	31.97	93.02	8.05	220	SW	29.22
KROC	1/3/2019	2:30:00 AM	33.8	31.97	93.02	9.22	220	SW	29.21
KROC	1/3/2019	2:35:00 AM	33.8	33.8	100	10.36	230	SW	29.22
KROC	1/3/2019	2:40:00 AM	33.8	33.8	100	10.36	220	SW	29.22
KROC	1/3/2019	2:45:00 AM	35.6	33.77	93.08	10.36	220	SW	29.22
KROC	1/3/2019	2:50:00 AM	35.6	33.77	93.08	10.36	230	SW	29.21
KROC	1/3/2019	2:54:00 AM	35.06	33.05	92.39	12.66	230	SW	29.21
KROC	1/3/2019	2:55:00 AM	35.6	33.77	93.08	12.66	230	SW	29.21
KROC	1/3/2019	3:00:00 AM	35.6	33.77	93.08	10.36	230	SW	29.22
KROC	1/3/2019	3:05:00 AM	35.6	33.77	93.08	8.05	240	WSW	29.21
KROC	1/3/2019	3:10:00 AM	35.06	33.96	95.78	12.66	250	WSW	29.22
KROC	1/3/2019	3:15:00 AM	35.6	33.77	93.08	12.66	260	W	29.22
KROC	1/3/2019	3:20:00 AM	35.6	33.77	93.08	19.57	260	W	29.22
KROC	1/3/2019	3:25:00 AM	37.4	33.74	86.68	17.27	260	W	29.23
KROC	1/3/2019	3:30:00 AM	37.4	33.74	86.68	16.11	260	W	29.23
KROC	1/3/2019	3:35:00 AM	35.6	33.77	93.08	21.85	270	W	29.24
KROC	1/3/2019	3:40:00 AM	35.6	33.77	93.08	18.41	290	WNW	29.24
KROC	1/3/2019	3:45:00 AM	35.6	33.77	93.08	12.66	280	W	29.25
KROC	1/3/2019	3:50:00 AM	35.6	33.77	93.08	12.66	280	W	29.25
KROC	1/3/2019	3:52:00 AM	35.6	33.77	93.08	18.41	280	W	29.25
KROC	1/3/2019	3:54:00 AM	35.06	33.05	92.39	17.27	280	W	29.25
KROC	1/3/2019	3:55:00 AM	35.6	33.77	93.08	16.11	280	W	29.25
KROC	1/3/2019	4:00:00 AM	35.6	33.77	93.08	17.27	280	W	29.26
KROC	1/3/2019	4:05:00 AM	35.6	33.77	93.08	18.41	290	WNW	29.26
KROC	1/3/2019	4:10:00 AM	35.6	31.94	86.58	16.11	280	W	29.26
KROC	1/3/2019	4:15:00 AM	33.8	31.97	93.02	16.11	280	W	29.26
KROC	1/3/2019	4:20:00 AM	33.8	31.97	93.02	14.97	280	W	29.27
KROC	1/3/2019	4:25:00 AM	33.8	30.14	86.48	19.57	290	WNW	29.27
KROC	1/3/2019	4:30:00 AM	33.8	30.14	86.48	14.97	280	W	29.27
KROC	1/3/2019	4:35:00 AM	33.8	30.14	86.48	14.97	290	WNW	29.27
KROC	1/3/2019	4:40:00 AM	33.8	30.14	86.48	16.11	290	WNW	29.27
KROC	1/3/2019	4:45:00 AM	33.8	30.14	86.48	14.97	290	WNW	29.27
KROC	1/3/2019	4:50:00 AM	33.8	30.14	86.48	12.66	280	W	29.28
KROC	1/3/2019	4:54:00 AM	33.98	30.87	88.4	16.11	290	WNW	29.28
KROC	1/3/2019	4:55:00 AM	33.8	30.14	86.48	14.97	290	WNW	29.28
KROC	1/3/2019	5:00:00 AM	33.8	30.14	86.48	13.8	280	W	29.28
KROC	1/3/2019	5:05:00 AM	33.8	30.14	86.48	14.97	280	W	29.28
KROC	1/3/2019	5:10:00 AM	33.8	30.14	86.48	12.66	280	W	29.28
KROC	1/3/2019	5:15:00 AM	33.8	30.14	86.48	13.8	280	W	29.29
KROC	1/3/2019	5:20:00 AM	33.8	30.14	86.48	14.97	270	W	29.29
KROC	1/3/2019	5:25:00 AM	33.8	30.14	86.48	13.8	280	W	29.29
KROC	1/3/2019	5:30:00 AM	33.8	30.14	86.48	12.66	260	W	29.29
KROC	1/3/2019	5:35:00 AM	33.8	30.14	86.48	11.5	280	W	29.29
KROC	1/3/2019	5:40:00 AM	33.8	30.14	86.48	11.5	270	W	29.29
KROC	1/3/2019	5:45:00 AM	33.8	30.14	86.48	12.66	270	W	29.3
KROC	1/3/2019	5:50:00 AM	33.8	30.14	86.48	13.8	270	W	29.3
KROC	1/3/2019	5:54:00 AM	33.98	29.96	85.23	13.8	270	W	29.3
KROC	1/3/2019	5:55:00 AM	33.8	30.14	86.48	13.8	270	W	29.3
KROC	1/3/2019	6:00:00 AM	33.8	30.14	86.48	13.8	270	W	29.3
KROC	1/3/2019	6:05:00 AM	33.8	30.14	86.48	16.11	270	W	29.3
KROC	1/3/2019	6:10:00 AM	33.8	30.14	86.48	14.97	280	W	29.3
KROC	1/3/2019	6:15:00 AM	33.8	30.14	86.48	12.66	270	W	29.31
KROC	1/3/2019	6:20:00 AM	33.8	30.14	86.48	12.66	270	W	29.31
KROC	1/3/2019	6:25:00 AM	33.8	30.14	86.48	13.8	270	W	29.31
KROC	1/3/2019	6:30:00 AM	33.8	30.14	86.48	12.66	270	W	29.31
KROC	1/3/2019	6:35:00 AM	33.8	30.14	86.48	17.27	260	W	29.31
KROC	1/3/2019	6:40:00 AM	33.8	28.31	80.34	16.11	270	W	29.32
KROC	1/3/2019	6:45:00 AM	33.8	28.31	80.34	13.8	280	W	29.32
KROC	1/3/2019	6:50:00 AM	33.8	28.31	80.34	13.8	270	W	29.32
KROC	1/3/2019	6:54:00 AM	33.98	28.86	81.55	17.27	280	W	29.32
KROC	1/3/2019	6:55:00 AM	33.8	28.31	80.34	16.11	270	W	29.32
KROC	1/3/2019	7:00:00 AM	33.8	28.31	80.34	14.97	270	W	29.33

Meteorological Data from the Rochester International Airport

 # STATION: KROC
 # STATION NAME: Rochester - Greater Rochester International Airport
 # LATITUDE: 43.11667
 # LONGITUDE: -77.67667
 # ELEVATION [ft]: 558
 # STATE: NY

Station	Date	Time	Hourly Dry Bulb Temp F	Hourly Dew Point Temp F	Hourly Relative Humidity	Hourly Wind Speed	Hourly Wind Direction Degrees	Hourly Wind Direction	Hourly Station Pressure
KROC	1/3/2019	7:05:00 AM	33.8	28.31	80.34	14.97	260	W	29.33
KROC	1/3/2019	7:10:00 AM	33.8	28.31	80.34	13.8	260	W	29.33
KROC	1/3/2019	7:15:00 AM	33.8	28.31	80.34	16.11	280	W	29.33
KROC	1/3/2019	7:20:00 AM	33.8	28.31	80.34	18.41	270	W	29.34
KROC	1/3/2019	7:25:00 AM	33.8	26.49	74.6	16.11	280	W	29.34
KROC	1/3/2019	7:30:00 AM	33.8	26.49	74.6	16.11	280	W	29.34
KROC	1/3/2019	7:35:00 AM	33.8	26.49	74.6	13.8	270	W	29.35
KROC	1/3/2019	7:40:00 AM	33.8	26.49	74.6	17.27	270	W	29.35
KROC	1/3/2019	7:45:00 AM	33.8	26.49	74.6	16.11	270	W	29.35
KROC	1/3/2019	7:50:00 AM	33.8	26.49	74.6	13.8	270	W	29.36
KROC	1/3/2019	7:54:00 AM	33.98	26.85	75.17	14.97	270	W	29.36
KROC	1/3/2019	7:55:00 AM	33.8	26.49	74.6	17.27	270	W	29.36
KROC	1/3/2019	8:00:00 AM	33.8	26.49	74.6	12.66	270	W	29.36
KROC	1/3/2019	8:05:00 AM	33.8	26.49	74.6	13.8	270	W	29.36
KROC	1/3/2019	8:10:00 AM	33.8	26.49	74.6	16.11	260	W	29.37
KROC	1/3/2019	8:15:00 AM	33.8	26.49	74.6	13.8	270	W	29.37
KROC	1/3/2019	8:20:00 AM	33.8	26.49	74.6	12.66	270	W	29.37
KROC	1/3/2019	8:25:00 AM	33.8	26.49	74.6	13.8	270	W	29.38
KROC	1/3/2019	8:30:00 AM	33.8	26.49	74.6	14.97	270	W	29.38
KROC	1/3/2019	8:35:00 AM	33.8	26.49	74.6	13.8	280	W	29.38
KROC	1/3/2019	8:40:00 AM	33.8	26.49	74.6	11.5	270	W	29.38
KROC	1/3/2019	8:45:00 AM	33.8	24.67	69.22	16.11	270	W	29.38
KROC	1/3/2019	8:50:00 AM	33.8	24.67	69.22	11.5	270	W	29.39
KROC	1/3/2019	8:54:00 AM	33.98	24.85	69.24	13.8	270	W	29.38
KROC	1/3/2019	8:55:00 AM	33.8	24.67	69.22	12.66	280	W	29.38
KROC	1/3/2019	9:00:00 AM	33.8	26.49	74.6	16.11	270	W	29.39
KROC	1/3/2019	9:05:00 AM	33.8	24.67	69.22	11.5	270	W	29.39
KROC	1/3/2019	9:10:00 AM	33.8	26.49	74.6	14.97	270	W	29.39
KROC	1/3/2019	9:15:00 AM	33.8	26.49	74.6	14.97	270	W	29.39
KROC	1/3/2019	9:20:00 AM	33.8	26.49	74.6	11.5	280	W	29.39
KROC	1/3/2019	9:25:00 AM	33.8	26.49	74.6	11.5	270	W	29.39
KROC	1/3/2019	9:30:00 AM	33.8	26.49	74.6	11.5	280	W	29.4
KROC	1/3/2019	9:35:00 AM	33.8	26.49	74.6	12.66	300	WNW	29.4
KROC	1/3/2019	9:40:00 AM	33.8	26.49	74.6	10.36	300	WNW	29.4
KROC	1/3/2019	9:45:00 AM	33.8	26.49	74.6	12.66	290	WNW	29.4
KROC	1/3/2019	9:50:00 AM	33.8	26.49	74.6	10.36	290	WNW	29.4
KROC	1/3/2019	9:54:00 AM	33.98	25.94	72.42	10.36	290	WNW	29.4
KROC	1/3/2019	9:55:00 AM	33.8	26.49	74.6	11.5	290	WNW	29.4
KROC	1/3/2019	10:00:00 AM	33.8	26.49	74.6	12.66	290	WNW	29.4
KROC	1/3/2019	10:05:00 AM	33.8	26.49	74.6	12.66	300	WNW	29.4
KROC	1/3/2019	10:10:00 AM	33.8	26.49	74.6	10.36	280	W	29.4
KROC	1/3/2019	10:15:00 AM	33.8	26.49	74.6	13.8	280	W	29.4
KROC	1/3/2019	10:20:00 AM	33.8	26.49	74.6	13.8	280	W	29.39
KROC	1/3/2019	10:25:00 AM	33.8	26.49	74.6	14.97	280	W	29.39
KROC	1/3/2019	10:30:00 AM	33.8	26.49	74.6	13.8	280	W	29.39
KROC	1/3/2019	10:35:00 AM	33.8	24.67	69.22	11.5	280	W	29.38
KROC	1/3/2019	10:40:00 AM	33.8	26.49	74.6	10.36	290	WNW	29.38
KROC	1/3/2019	10:45:00 AM	33.8	24.67	69.22	11.5	270	W	29.38
KROC	1/3/2019	10:50:00 AM	33.8	24.67	69.22	12.66	290	WNW	29.38
KROC	1/3/2019	10:54:00 AM	33.98	24.85	69.24	12.66	300	WNW	29.38
KROC	1/3/2019	10:55:00 AM	33.8	24.67	69.22	9.22	300	WNW	29.38
KROC	1/3/2019	11:00:00 AM	33.8	24.67	69.22	12.66	280	W	29.38
KROC	1/3/2019	11:05:00 AM	33.8	24.67	69.22	13.8	280	W	29.38
KROC	1/3/2019	11:10:00 AM	33.8	24.67	69.22	12.66	270	W	29.37
KROC	1/3/2019	11:15:00 AM	33.8	24.67	69.22	10.36	280	W	29.37
KROC	1/3/2019	11:20:00 AM	33.8	24.67	69.22	9.22	270	W	29.37
KROC	1/3/2019	11:25:00 AM	33.8	24.67	69.22	10.36	280	W	29.37
KROC	1/3/2019	11:30:00 AM	33.8	24.67	69.22	9.22	290	WNW	29.36
KROC	1/3/2019	11:35:00 AM	33.8	24.67	69.22	9.22	280	W	29.36
KROC	1/3/2019	11:40:00 AM	33.8	24.67	69.22	11.5	280	W	29.36
KROC	1/3/2019	11:45:00 AM	33.8	24.67	69.22	11.5	290	WNW	29.36
KROC	1/3/2019	11:50:00 AM	33.8	24.67	69.22	14.97	270	W	29.36
KROC	1/3/2019	11:54:00 AM	33.08	24.86	71.78	11.5	280	W	29.36
KROC	1/3/2019	11:55:00 AM	33.8	24.67	69.22	13.8	280	W	29.36
KROC	1/3/2019	12:00:00 PM	33.8	24.67	69.22	11.5	280	W	29.36
KROC	1/3/2019	12:05:00 PM	33.8	24.67	69.22	12.66	270	W	29.36
KROC	1/3/2019	12:10:00 PM	33.8	24.67	69.22	14.97	280	W	29.35
KROC	1/3/2019	12:15:00 PM	33.8	24.67	69.22	12.66	280	W	29.35
KROC	1/3/2019	12:20:00 PM	33.8	26.49	74.6	12.66	280	W	29.35
KROC	1/3/2019	12:25:00 PM	33.8	24.67	69.22	12.66	270	W	29.35
KROC	1/3/2019	12:30:00 PM	33.8	26.49	74.6	10.36	280	W	29.34
KROC	1/3/2019	12:35:00 PM	33.8	26.49	74.6	9.22	280	W	29.34
KROC	1/3/2019	12:40:00 PM	33.8	26.49	74.6	13.8	260	W	29.34
KROC	1/3/2019	12:45:00 PM	33.8	26.49	74.6	11.5	260	W	29.33
KROC	1/3/2019	12:50:00 PM	33.8	26.49	74.6	11.5	270	W	29.33
KROC	1/3/2019	12:54:00 PM	33.08	25.95	75.08	11.5	260	W	29.33
KROC	1/3/2019	12:55:00 PM	33.8	26.49	74.6	10.36	270	W	29.33
KROC	1/3/2019	1:00:00 PM	33.8	26.49	74.6	11.5	250	WSW	29.33
KROC	1/3/2019	1:05:00 PM	33.8	26.49	74.6	9.22	270	W	29.33
KROC	1/3/2019	1:10:00 PM	33.8	26.49	74.6	9.22	250	WSW	29.34

Meteorological Data from the Rochester International Airport

 # STATION: KROC
 # STATION NAME: Rochester - Greater Rochester International Airport
 # LATITUDE: 43.11667
 # LONGITUDE: -77.67667
 # ELEVATION [ft]: 558
 # STATE: NY

Station	Date	Time	Hourly Dry Bulb Temp F	Hourly Dew Point Temp F	Hourly Relative Humidity	Hourly Wind Speed	Hourly Wind Direction Degrees	Hourly Wind Direction	Hourly Station Pressure
KROC	1/3/2019	1:15:00 PM	33.8	26.49	74.6	11.5	250	WSW	29.34
KROC	1/3/2019	1:20:00 PM	33.8	26.49	74.6	13.8	260	W	29.34
KROC	1/3/2019	1:25:00 PM	33.8	26.49	74.6	13.8	270	W	29.34
KROC	1/3/2019	1:30:00 PM	33.8	26.49	74.6	12.66	260	W	29.34
KROC	1/3/2019	1:35:00 PM	33.8	26.49	74.6	11.5	260	W	29.34
KROC	1/3/2019	1:40:00 PM	33.8	26.49	74.6	14.97	270	W	29.34
KROC	1/3/2019	1:45:00 PM	33.8	26.49	74.6	14.97	270	W	29.34
KROC	1/3/2019	1:50:00 PM	33.8	26.49	74.6	20.71	260	W	29.35
KROC	1/3/2019	1:54:00 PM	33.98	24.85	69.24	16.11	260	W	29.34
KROC	1/3/2019	1:55:00 PM	33.8	24.67	69.22	13.8	270	W	29.35
KROC	1/3/2019	2:00:00 PM	33.8	24.67	69.22	20.71	270	W	29.35
KROC	1/3/2019	2:05:00 PM	33.8	24.67	69.22	24.16	270	W	29.35
KROC	1/3/2019	2:10:00 PM	33.8	24.67	69.22	21.85	260	W	29.35
KROC	1/3/2019	2:15:00 PM	33.8	24.67	69.22	14.97	270	W	29.35
KROC	1/3/2019	2:20:00 PM	33.8	24.67	69.22	14.97	280	W	29.35
KROC	1/3/2019	2:25:00 PM	33.8	24.67	69.22	11.5	290	WNW	29.35
KROC	1/3/2019	2:30:00 PM	33.8	24.67	69.22	12.66	290	WNW	29.34
KROC	1/3/2019	2:35:00 PM	33.8	24.67	69.22	13.8	290	WNW	29.35
KROC	1/3/2019	2:40:00 PM	33.8	24.67	69.22	16.11	280	W	29.35
KROC	1/3/2019	2:45:00 PM	33.8	24.67	69.22	13.8	290	WNW	29.35
KROC	1/3/2019	2:54:00 PM	33.08	23.94	69.13	13.8	280	W	29.35
KROC	1/3/2019	2:55:00 PM	33.8	24.67	69.22	13.8	280	W	29.35
KROC	1/3/2019	3:00:00 PM	33.8	24.67	69.22	10.36	280	W	29.35
KROC	1/3/2019	3:05:00 PM	33.8	24.67	69.22	13.8	280	W	29.35
KROC	1/3/2019	3:10:00 PM	33.8	24.67	69.22	13.8	280	W	29.35
KROC	1/3/2019	3:15:00 PM	33.8	24.67	69.22	13.8	280	W	29.35
KROC	1/3/2019	3:20:00 PM	33.8	24.67	69.22	13.8	270	W	29.35
KROC	1/3/2019	3:25:00 PM	33.8	24.67	69.22	10.36	280	W	29.35
KROC	1/3/2019	3:30:00 PM	33.8	24.67	69.22	10.36	280	W	29.36
KROC	1/3/2019	3:35:00 PM	33.8	24.67	69.22	12.66	270	W	29.35
KROC	1/3/2019	3:40:00 PM	33.8	24.67	69.22	13.8	290	WNW	29.35
KROC	1/3/2019	3:45:00 PM	33.8	24.67	69.22	11.5	280	W	29.35
KROC	1/3/2019	3:50:00 PM	33.8	24.67	69.22	11.5	290	WNW	29.35
KROC	1/3/2019	3:54:00 PM	33.08	23.94	69.13	8.05	290	WNW	29.35
KROC	1/3/2019	3:55:00 PM	33.8	24.67	69.22	8.05	280	W	29.35
KROC	1/3/2019	4:00:00 PM	33.8	24.67	69.22	9.22	270	W	29.35
KROC	1/3/2019	4:05:00 PM	33.8	24.67	69.22	9.22	280	W	29.35
KROC	1/3/2019	4:10:00 PM	33.8	24.67	69.22	9.22	280	W	29.35
KROC	1/3/2019	4:15:00 PM	33.8	24.67	69.22	6.91	280	W	29.35
KROC	1/3/2019	4:20:00 PM	33.8	24.67	69.22	6.91	280	W	29.35
KROC	1/3/2019	4:25:00 PM	33.8	24.67	69.22	8.05	280	W	29.35
KROC	1/3/2019	4:30:00 PM	33.8	24.67	69.22	3.44	260	W	29.34
KROC	1/3/2019	4:35:00 PM	33.8	24.67	69.22	5.75	260	W	29.35
KROC	1/3/2019	4:40:00 PM	33.8	24.67	69.22	5.75	260	W	29.35
KROC	1/3/2019	4:45:00 PM	33.8	24.67	69.22	5.75	250	WSW	29.35
KROC	1/3/2019	4:50:00 PM	33.8	24.67	69.22	4.61	260	W	29.35
KROC	1/3/2019	4:54:00 PM	33.08	23.94	69.13	5.75	260	W	29.35
KROC	1/3/2019	4:55:00 PM	33.8	24.67	69.22	4.61	250	WSW	29.35
KROC	1/3/2019	5:00:00 PM	33.8	24.67	69.22	5.75	240	WSW	29.35
KROC	1/3/2019	5:02:00 PM	33.08	23.98	69.22	5.75	250	WSW	29.35
KROC	1/3/2019	5:05:00 PM	33.8	24.67	69.22	5.75	250	WSW	29.35
KROC	1/3/2019	5:10:00 PM	33.8	24.67	69.22	4.61	250	WSW	29.35
KROC	1/3/2019	5:15:00 PM	33.8	24.67	69.22	5.75	250	WSW	29.36
KROC	1/3/2019	5:20:00 PM	33.8	24.67	69.22	4.61	250	WSW	29.36
KROC	1/3/2019	5:25:00 PM	33.8	24.67	69.22	4.61	230	SW	29.36
KROC	1/3/2019	5:30:00 PM	33.8	24.67	69.22	5.75	230	SW	29.36
KROC	1/3/2019	5:35:00 PM	33.8	26.49	74.6	5.75	220	SW	29.36
KROC	1/3/2019	5:40:00 PM	33.8	24.67	69.22	6.91	220	SW	29.36
KROC	1/3/2019	5:45:00 PM	33.8	24.67	69.22	8.05	220	SW	29.36
KROC	1/3/2019	5:50:00 PM	33.8	24.67	69.22	5.75	220	SW	29.36
KROC	1/3/2019	5:54:00 PM	33.08	24.86	71.78	5.75	220	SW	29.36
KROC	1/3/2019	5:55:00 PM	33.8	24.67	69.22	5.75	220	SW	29.36
KROC	1/3/2019	6:00:00 PM	33.8	24.67	69.22	5.75	220	SW	29.36
KROC	1/3/2019	6:05:00 PM	33.8	24.67	69.22	4.61	220	SW	29.36
KROC	1/3/2019	6:10:00 PM	33.8	24.67	69.22	4.61	210	SSW	29.36
KROC	1/3/2019	6:15:00 PM	33.8	24.67	69.22	3.44	200	SSW	29.36
KROC	1/3/2019	6:20:00 PM	33.8	24.67	69.22	4.61	200	SSW	29.36
KROC	1/3/2019	6:25:00 PM	33.8	24.67	69.22	4.61	210	SSW	29.36
KROC	1/3/2019	6:30:00 PM	33.8	26.49	74.6	5.75	210	SSW	29.36
KROC	1/3/2019	6:35:00 PM	33.8	26.49	74.6	6.91	200	SSW	29.35
KROC	1/3/2019	6:40:00 PM	33.8	26.49	74.6	8.05	200	SSW	29.35
KROC	1/3/2019	6:45:00 PM	33.8	26.49	74.6	5.75	200	SSW	29.35
KROC	1/3/2019	6:50:00 PM	33.8	26.49	74.6	4.61	210	SSW	29.36
KROC	1/3/2019	6:54:00 PM	33.08	25.95	75.08	5.75	220	SW	29.36
KROC	1/3/2019	6:55:00 PM	33.8	26.49	74.6	5.75	220	SW	29.36
KROC	1/3/2019	7:00:00 PM	33.8	26.49	74.6	4.61	220	SW	29.36
KROC	1/3/2019	7:05:00 PM	33.8	26.49	74.6	4.61	210	SSW	29.35
KROC	1/3/2019	7:10:00 PM	33.8	26.49	74.6	4.61	210	SSW	29.35
KROC	1/3/2019	7:15:00 PM	33.8	26.49	74.6	4.61	190	S	29.34
KROC	1/3/2019	7:20:00 PM	33.8	26.49	74.6	5.75	210	SSW	29.35

Meteorological Data from the Rochester International Airport

 # STATION: KROC
 # STATION NAME: Rochester - Greater Rochester International Airport
 # LATITUDE: 43.11667
 # LONGITUDE: -77.67667
 # ELEVATION [ft]: 558
 # STATE: NY

Station	Date	Time	Hourly Dry Bulb Temp F	Hourly Dew Point Temp F	Hourly Relative Humidity	Hourly Wind Speed	Hourly Wind Direction Degrees	Hourly Wind Direction	Hourly Station Pressure
KROC	1/3/2019	7:25:00 PM	33.8	26.49	74.6	5.75	210	SSW	29.35
KROC	1/3/2019	7:30:00 PM	33.8	26.49	74.6	6.91	220	SW	29.35
KROC	1/3/2019	7:35:00 PM	33.8	26.49	74.6	8.05	220	SW	29.34
KROC	1/3/2019	7:40:00 PM	33.8	28.31	80.34	9.22	220	SW	29.34
KROC	1/3/2019	7:45:00 PM	33.8	28.31	80.34	9.22	230	SW	29.34
KROC	1/3/2019	7:50:00 PM	33.8	28.31	80.34	9.22	230	SW	29.34
KROC	1/3/2019	7:54:00 PM	33.98	27.95	78.59	10.36	240	WSW	29.35
KROC	1/3/2019	7:55:00 PM	33.8	28.31	80.34	9.22	240	WSW	29.35
KROC	1/3/2019	8:00:00 PM	33.8	28.31	80.34	10.36	250	WSW	29.35
KROC	1/3/2019	8:05:00 PM	35.6	28.29	74.78	12.66	240	WSW	29.35
KROC	1/3/2019	8:10:00 PM	35.6	28.29	74.78	13.8	240	WSW	29.35
KROC	1/3/2019	8:15:00 PM	35.6	28.29	74.78	13.8	250	WSW	29.35
KROC	1/3/2019	8:20:00 PM	35.6	28.29	74.78	11.5	250	WSW	29.35
KROC	1/3/2019	8:25:00 PM	35.6	28.29	74.78	12.66	250	WSW	29.35
KROC	1/3/2019	8:30:00 PM	35.6	28.29	74.78	14.97	250	WSW	29.35
KROC	1/3/2019	8:35:00 PM	35.6	28.29	74.78	14.97	240	WSW	29.35
KROC	1/3/2019	8:40:00 PM	35.6	28.29	74.78	11.5	240	WSW	29.35
KROC	1/3/2019	8:45:00 PM	35.6	28.29	74.78	14.97	240	WSW	29.34
KROC	1/3/2019	8:50:00 PM	35.6	28.29	74.78	17.27	240	WSW	29.34
KROC	1/3/2019	8:54:00 PM	35.06	27.93	75.28	13.8	240	WSW	29.33
KROC	1/3/2019	8:55:00 PM	35.6	28.29	74.78	13.8	240	WSW	29.33
KROC	1/3/2019	9:00:00 PM	35.6	28.29	74.78	14.97	240	WSW	29.34
KROC	1/3/2019	9:05:00 PM	35.6	28.29	74.78	14.97	240	WSW	29.34
KROC	1/3/2019	9:10:00 PM	35.6	28.29	74.78	13.8	240	WSW	29.34
KROC	1/3/2019	9:15:00 PM	35.6	28.29	74.78	13.8	240	WSW	29.33
KROC	1/3/2019	9:20:00 PM	35.6	26.47	69.43	16.11	250	WSW	29.33
KROC	1/3/2019	9:25:00 PM	35.6	26.47	69.43	14.97	240	WSW	29.33
KROC	1/3/2019	9:30:00 PM	35.6	26.47	69.43	11.5	250	WSW	29.33
KROC	1/3/2019	9:35:00 PM	35.6	26.47	69.43	16.11	240	WSW	29.33
KROC	1/3/2019	9:40:00 PM	35.6	26.47	69.43	13.8	240	WSW	29.33
KROC	1/3/2019	9:45:00 PM	35.6	26.47	69.43	16.11	250	WSW	29.33
KROC	1/3/2019	9:50:00 PM	35.6	26.47	69.43	14.97	240	WSW	29.33
KROC	1/3/2019	9:54:00 PM	35.06	26.84	72	13.8	250	WSW	29.33
KROC	1/3/2019	9:55:00 PM	35.6	26.47	69.43	12.66	250	WSW	29.33
KROC	1/3/2019	10:00:00 PM	35.6	26.47	69.43	11.5	240	WSW	29.33
KROC	1/3/2019	10:05:00 PM	35.6	26.47	69.43	12.66	240	WSW	29.32
KROC	1/3/2019	10:10:00 PM	35.6	26.47	69.43	13.8	230	SW	29.32
KROC	1/3/2019	10:15:00 PM	35.6	26.47	69.43	14.97	240	WSW	29.32
KROC	1/3/2019	10:20:00 PM	35.6	26.47	69.43	13.8	240	WSW	29.32
KROC	1/3/2019	10:25:00 PM	35.6	26.47	69.43	12.66	240	WSW	29.32
KROC	1/3/2019	10:30:00 PM	35.6	26.47	69.43	13.8	240	WSW	29.32
KROC	1/3/2019	10:35:00 PM	35.6	26.47	69.43	13.8	250	WSW	29.31
KROC	1/3/2019	10:40:00 PM	35.6	26.47	69.43	14.97	230	SW	29.31
KROC	1/3/2019	10:45:00 PM	35.6	26.47	69.43	12.66	240	WSW	29.31
KROC	1/3/2019	10:50:00 PM	35.6	26.47	69.43	12.66	240	WSW	29.31
KROC	1/3/2019	10:54:00 PM	35.06	27.93	75.28	13.8	240	WSW	29.31
KROC	1/3/2019	10:55:00 PM	35.6	28.29	74.78	12.66	240	WSW	29.3
KROC	1/3/2019	11:00:00 PM	35.6	26.47	69.43	14.97	230	SW	29.3
KROC	1/3/2019	11:05:00 PM	35.6	26.47	69.43	14.97	220	SW	29.29
KROC	1/3/2019	11:10:00 PM	35.6	26.47	69.43	14.97	230	SW	29.29
KROC	1/3/2019	11:15:00 PM	35.6	28.29	74.78	16.11	230	SW	29.29
KROC	1/3/2019	11:20:00 PM	35.6	28.29	74.78	14.97	230	SW	29.29
KROC	1/3/2019	11:25:00 PM	35.6	28.29	74.78	14.97	240	WSW	29.29
KROC	1/3/2019	11:30:00 PM	35.6	28.29	74.78	14.97	240	WSW	29.29
KROC	1/3/2019	11:35:00 PM	35.6	28.29	74.78	14.97	240	WSW	29.29
KROC	1/3/2019	11:40:00 PM	35.6	28.29	74.78	13.8	240	WSW	29.29
KROC	1/3/2019	11:45:00 PM	35.6	28.29	74.78	13.8	240	WSW	29.3
KROC	1/3/2019	11:50:00 PM	35.6	28.29	74.78	14.97	240	WSW	29.3
KROC	1/3/2019	11:54:00 PM	35.06	27.93	75.28	12.66	240	WSW	29.3
KROC	1/3/2019	11:55:00 PM	35.6	28.29	74.78	11.5	240	WSW	29.3
KROC	1/4/2019	12:00:00 AM	35.6	28.29	74.78	12.66	240	WSW	29.29
KROC	1/4/2019	12:05:00 AM	35.6	28.29	74.78	13.8	240	WSW	29.3
KROC	1/4/2019	12:10:00 AM	35.6	28.29	74.78	12.66	250	WSW	29.3
KROC	1/4/2019	12:15:00 AM	35.6	28.29	74.78	13.8	250	WSW	29.3
KROC	1/4/2019	12:20:00 AM	35.6	28.29	74.78	12.66	240	WSW	29.3
KROC	1/4/2019	12:25:00 AM	35.6	28.29	74.78	13.8	250	WSW	29.3
KROC	1/4/2019	12:30:00 AM	35.6	28.29	74.78	13.8	240	WSW	29.29
KROC	1/4/2019	12:35:00 AM	35.6	28.29	74.78	13.8	240	WSW	29.29
KROC	1/4/2019	12:40:00 AM	35.6	28.29	74.78	13.8	240	WSW	29.29
KROC	1/4/2019	12:45:00 AM	35.6	28.29	74.78	16.11	240	WSW	29.28
KROC	1/4/2019	12:50:00 AM	35.6	28.29	74.78	17.27	240	WSW	29.28
KROC	1/4/2019	12:54:00 AM	35.06	27.93	75.28	13.8	240	WSW	29.29
KROC	1/4/2019	12:55:00 AM	35.6	28.29	74.78	14.97	230	SW	29.29
KROC	1/4/2019	1:00:00 AM	35.6	28.29	74.78	14.97	250	WSW	29.29
KROC	1/4/2019	1:05:00 AM	35.6	28.29	74.78	14.97	240	WSW	29.29
KROC	1/4/2019	1:10:00 AM	35.6	28.29	74.78	13.8	240	WSW	29.29
KROC	1/4/2019	1:15:00 AM	35.6	28.29	74.78	14.97	240	WSW	29.29
KROC	1/4/2019	1:20:00 AM	35.6	28.29	74.78	13.8	240	WSW	29.29
KROC	1/4/2019	1:25:00 AM	35.6	28.29	74.78	16.11	240	WSW	29.28
KROC	1/4/2019	1:30:00 AM	35.6	28.29	74.78	13.8	230	SW	29.29

Meteorological Data from the Rochester International Airport

 # STATION: KROC
 # STATION NAME: Rochester - Greater Rochester International Airport
 # LATITUDE: 43.11667
 # LONGITUDE: -77.67667
 # ELEVATION [ft]: 558
 # STATE: NY

Station	Date	Time	Hourly Dry Bulb Temp F	Hourly Dew Point Temp F	Hourly Relative Humidity	Hourly Wind Speed	Hourly Wind Direction Degrees	Hourly Wind Direction	Hourly Station Pressure
KROC	1/4/2019	1:35:00 AM	35.6	28.29	74.78	17.27	240	WSW	29.29
KROC	1/4/2019	1:39:00 AM	35.06	27.77	74.78	13.8	230	SW	29.29
KROC	1/4/2019	1:40:00 AM	35.6	28.29	74.78	13.8	240	WSW	29.29
KROC	1/4/2019	1:45:00 AM	35.6	28.29	74.78	16.11	240	WSW	29.29
KROC	1/4/2019	1:50:00 AM	35.6	28.29	74.78	16.11	230	SW	29.29
KROC	1/4/2019	1:54:00 AM	35.06	27.93	75.28	14.97	230	SW	29.29
KROC	1/4/2019	1:55:00 AM	35.6	28.29	74.78	14.97	230	SW	29.29
KROC	1/4/2019	2:00:00 AM	35.6	28.29	74.78	16.11	230	SW	29.29
KROC	1/4/2019	2:05:00 AM	35.6	28.29	74.78	14.97	240	WSW	29.3
KROC	1/4/2019	2:10:00 AM	35.6	28.29	74.78	16.11	230	SW	29.3
KROC	1/4/2019	2:15:00 AM	35.6	28.29	74.78	14.97	240	WSW	29.29
KROC	1/4/2019	2:20:00 AM	33.8	28.31	80.34	14.97	230	SW	29.29
KROC	1/4/2019	2:25:00 AM	33.8	28.31	80.34	13.8	230	SW	29.29
KROC	1/4/2019	2:30:00 AM	33.8	28.31	80.34	13.8	230	SW	29.29
KROC	1/4/2019	2:35:00 AM	33.8	26.49	74.6	12.66	230	SW	29.29
KROC	1/4/2019	2:40:00 AM	33.8	26.49	74.6	11.5	230	SW	29.28
KROC	1/4/2019	2:45:00 AM	33.8	26.49	74.6	10.36	220	SW	29.28
KROC	1/4/2019	2:50:00 AM	33.8	26.49	74.6	9.22	210	SSW	29.27
KROC	1/4/2019	2:54:00 AM	33.98	26.85	75.17	10.36	220	SW	29.28
KROC	1/4/2019	2:55:00 AM	33.8	26.49	74.6	10.36	220	SW	29.28
KROC	1/4/2019	3:00:00 AM	33.8	26.49	74.6	10.36	210	SSW	29.27
KROC	1/4/2019	3:05:00 AM	33.8	26.49	74.6	9.22	210	SSW	29.27
KROC	1/4/2019	3:10:00 AM	33.8	26.49	74.6	10.36	210	SSW	29.26
KROC	1/4/2019	3:15:00 AM	33.8	26.49	74.6	10.36	210	SSW	29.26
KROC	1/4/2019	3:20:00 AM	33.8	26.49	74.6	10.36	220	SW	29.26
KROC	1/4/2019	3:25:00 AM	33.8	26.49	74.6	10.36	220	SW	29.26
KROC	1/4/2019	3:30:00 AM	33.8	26.49	74.6	11.5	220	SW	29.26
KROC	1/4/2019	3:35:00 AM	33.8	26.49	74.6	9.22	220	SW	29.26
KROC	1/4/2019	3:40:00 AM	33.8	26.49	74.6	11.5	220	SW	29.26
KROC	1/4/2019	3:45:00 AM	32	26.51	80.19	11.5	220	SW	29.25
KROC	1/4/2019	3:50:00 AM	33.8	26.49	74.6	11.5	220	SW	29.25
KROC	1/4/2019	3:54:00 AM	33.08	26.86	77.93	11.5	210	SSW	29.24
KROC	1/4/2019	3:55:00 AM	33.8	26.49	74.6	11.5	210	SSW	29.24
KROC	1/4/2019	4:00:00 AM	33.8	26.49	74.6	11.5	210	SSW	29.24
KROC	1/4/2019	4:05:00 AM	33.8	26.49	74.6	12.66	220	SW	29.24
KROC	1/4/2019	4:10:00 AM	33.8	26.49	74.6	12.66	220	SW	29.24
KROC	1/4/2019	4:15:00 AM	33.8	26.49	74.6	12.66	220	SW	29.23
KROC	1/4/2019	4:20:00 AM	33.8	26.49	74.6	10.36	220	SW	29.23
KROC	1/4/2019	4:25:00 AM	33.8	26.49	74.6	11.5	220	SW	29.22
KROC	1/4/2019	4:30:00 AM	33.8	26.49	74.6	10.36	220	SW	29.22
KROC	1/4/2019	4:35:00 AM	32	26.51	80.19	10.36	210	SSW	29.22
KROC	1/4/2019	4:40:00 AM	32	26.51	80.19	9.22	220	SW	29.22
KROC	1/4/2019	4:45:00 AM	32	26.51	80.19	11.5	220	SW	29.22
KROC	1/4/2019	4:50:00 AM	32	26.51	80.19	10.36	210	SSW	29.22
KROC	1/4/2019	4:54:00 AM	32	25.97	78.42	12.66	210	SSW	29.22
KROC	1/4/2019	4:55:00 AM	32	26.51	80.19	11.5	210	SSW	29.22
KROC	1/4/2019	5:00:00 AM	32	26.51	80.19	12.66	220	SW	29.21
KROC	1/4/2019	5:05:00 AM	32	26.51	80.19	12.66	220	SW	29.21
KROC	1/4/2019	5:10:00 AM	32	26.51	80.19	12.66	220	SW	29.21
KROC	1/4/2019	5:15:00 AM	32	26.51	80.19	11.5	220	SW	29.22
KROC	1/4/2019	5:20:00 AM	32	26.51	80.19	11.5	220	SW	29.21
KROC	1/4/2019	5:25:00 AM	33.8	26.49	74.6	12.66	220	SW	29.21
KROC	1/4/2019	5:30:00 AM	33.8	26.49	74.6	12.66	220	SW	29.21
KROC	1/4/2019	5:35:00 AM	33.8	26.49	74.6	11.5	220	SW	29.21
KROC	1/4/2019	5:40:00 AM	33.8	26.49	74.6	14.97	220	SW	29.21
KROC	1/4/2019	5:45:00 AM	33.8	26.49	74.6	12.66	220	SW	29.21
KROC	1/4/2019	5:50:00 AM	33.8	26.49	74.6	14.97	220	SW	29.21
KROC	1/4/2019	5:54:00 AM	33.08	26.86	77.93	12.66	230	SW	29.21
KROC	1/4/2019	5:55:00 AM	33.8	26.49	74.6	11.5	230	SW	29.21
KROC	1/4/2019	6:00:00 AM	33.8	26.49	74.6	12.66	230	SW	29.21
KROC	1/4/2019	6:05:00 AM	33.8	26.49	74.6	11.5	230	SW	29.21
KROC	1/4/2019	6:10:00 AM	33.8	26.49	74.6	11.5	230	SW	29.21
KROC	1/4/2019	6:15:00 AM	33.8	26.49	74.6	11.5	220	SW	29.21
KROC	1/4/2019	6:20:00 AM	33.8	26.49	74.6	11.5	230	SW	29.22
KROC	1/4/2019	6:25:00 AM	33.8	26.49	74.6	11.5	230	SW	29.22
KROC	1/4/2019	6:30:00 AM	33.8	26.49	74.6	10.36	230	SW	29.22
KROC	1/4/2019	6:35:00 AM	33.8	26.49	74.6	9.22	230	SW	29.23
KROC	1/4/2019	6:40:00 AM	33.8	26.49	74.6	9.22	230	SW	29.22
KROC	1/4/2019	6:45:00 AM	33.8	26.49	74.6	10.36	230	SW	29.21
KROC	1/4/2019	6:50:00 AM	33.8	26.49	74.6	11.5	220	SW	29.22
KROC	1/4/2019	6:54:00 AM	33.98	26.85	75.17	11.5	230	SW	29.22
KROC	1/4/2019	6:55:00 AM	33.8	26.49	74.6	11.5	230	SW	29.22
KROC	1/4/2019	7:00:00 AM	33.8	26.49	74.6	12.66	230	SW	29.22
KROC	1/4/2019	7:05:00 AM	33.8	26.49	74.6	11.5	230	SW	29.22
KROC	1/4/2019	7:10:00 AM	33.8	26.49	74.6	11.5	230	SW	29.22
KROC	1/4/2019	7:15:00 AM	33.8	26.49	74.6	10.36	220	SW	29.22
KROC	1/4/2019	7:20:00 AM	33.8	26.49	74.6	11.5	230	SW	29.22
KROC	1/4/2019	7:25:00 AM	33.8	26.49	74.6	9.22	230	SW	29.22
KROC	1/4/2019	7:30:00 AM	33.8	26.49	74.6	8.05	240	WSW	29.23
KROC	1/4/2019	7:35:00 AM	32	26.51	80.19	9.22	230	SW	29.22

Meteorological Data from the Rochester International Airport

 # STATION: KROC
 # STATION NAME: Rochester - Greater Rochester International Airport
 # LATITUDE: 43.11667
 # LONGITUDE: -77.67667
 # ELEVATION [ft]: 558
 # STATE: NY

Station	Date	Time	Hourly Dry Bulb Temp F	Hourly Dew Point Temp F	Hourly Relative Humidity	Hourly Wind Speed	Hourly Wind Direction Degrees	Hourly Wind Direction	Hourly Station Pressure
KROC	1/4/2019	7:40:00 AM	32	26.51	80.19	9.22	230	SW	29.22
KROC	1/4/2019	7:45:00 AM	32	26.51	80.19	9.22	220	SW	29.22
KROC	1/4/2019	7:50:00 AM	33.8	26.49	74.6	9.22	230	SW	29.23
KROC	1/4/2019	7:54:00 AM	33.08	26.86	77.93	9.22	220	SW	29.22
KROC	1/4/2019	7:55:00 AM	33.8	26.49	74.6	10.36	220	SW	29.22
KROC	1/4/2019	8:00:00 AM	33.8	26.49	74.6	11.5	220	SW	29.22
KROC	1/4/2019	8:05:00 AM	33.8	26.49	74.6	10.36	220	SW	29.22
KROC	1/4/2019	8:10:00 AM	33.8	26.49	74.6	10.36	220	SW	29.22
KROC	1/4/2019	8:15:00 AM	33.8	26.49	74.6	12.66	220	SW	29.22
KROC	1/4/2019	8:20:00 AM	33.8	26.49	74.6	11.5	220	SW	29.22
KROC	1/4/2019	8:25:00 AM	35.6	26.47	69.43	10.36	220	SW	29.23
KROC	1/4/2019	8:30:00 AM	35.6	26.47	69.43	11.5	220	SW	29.23
KROC	1/4/2019	8:35:00 AM	35.6	26.47	69.43	9.22	220	SW	29.22
KROC	1/4/2019	8:40:00 AM	35.6	26.47	69.43	10.36	220	SW	29.23
KROC	1/4/2019	8:45:00 AM	35.6	26.47	69.43	10.36	220	SW	29.23
KROC	1/4/2019	8:50:00 AM	35.6	28.29	74.78	11.5	220	SW	29.23
KROC	1/4/2019	8:54:00 AM	35.06	27.93	75.28	9.22	220	SW	29.23
KROC	1/4/2019	8:55:00 AM	35.6	28.29	74.78	10.36	220	SW	29.23
KROC	1/4/2019	9:00:00 AM	35.6	28.29	74.78	11.5	220	SW	29.24
KROC	1/4/2019	9:05:00 AM	35.6	28.29	74.78	11.5	220	SW	29.23
KROC	1/4/2019	9:10:00 AM	35.6	28.29	74.78	13.8	220	SW	29.23
KROC	1/4/2019	9:15:00 AM	35.6	28.29	74.78	12.66	220	SW	29.23
KROC	1/4/2019	9:20:00 AM	35.6	28.29	74.78	13.8	220	SW	29.23
KROC	1/4/2019	9:25:00 AM	35.6	28.29	74.78	12.66	210	SSW	29.24
KROC	1/4/2019	9:30:00 AM	35.6	28.29	74.78	11.5	220	SW	29.24
KROC	1/4/2019	9:35:00 AM	37.4	28.27	69.64	16.11	220	SW	29.24
KROC	1/4/2019	9:40:00 AM	37.4	28.27	69.64	12.66	220	SW	29.24
KROC	1/4/2019	9:45:00 AM	37.4	28.27	69.64	11.5	220	SW	29.23
KROC	1/4/2019	9:50:00 AM	37.4	28.27	69.64	14.97	220	SW	29.23
KROC	1/4/2019	9:54:00 AM	37.04	27.91	69.6	12.66	220	SW	29.23
KROC	1/4/2019	9:55:00 AM	37.4	28.27	69.64	14.97	220	SW	29.23
KROC	1/4/2019	10:00:00 AM	37.4	28.27	69.64	13.8	210	SSW	29.23
KROC	1/4/2019	10:05:00 AM	37.4	28.27	69.64	16.11	210	SSW	29.23
KROC	1/4/2019	10:10:00 AM	37.4	28.27	69.64	16.11	210	SSW	29.23
KROC	1/4/2019	10:15:00 AM	37.4	28.27	69.64	14.97	210	SSW	29.23
KROC	1/4/2019	10:20:00 AM	37.4	28.27	69.64	13.8	210	SSW	29.22
KROC	1/4/2019	10:25:00 AM	37.4	28.27	69.64	17.27	220	SW	29.22
KROC	1/4/2019	10:30:00 AM	37.4	28.27	69.64	11.5	210	SSW	29.22
KROC	1/4/2019	10:35:00 AM	37.4	28.27	69.64	16.11	220	SW	29.22
KROC	1/4/2019	10:40:00 AM	37.4	28.27	69.64	17.27	220	SW	29.22
KROC	1/4/2019	10:45:00 AM	39.2	28.25	64.9	14.97	220	SW	29.21
KROC	1/4/2019	10:50:00 AM	39.2	28.25	64.9	16.11	220	SW	29.21
KROC	1/4/2019	10:54:00 AM	39.02	28.8	66.82	14.97	220	SW	29.21
KROC	1/4/2019	10:55:00 AM	39.2	28.25	64.9	13.8	220	SW	29.21
KROC	1/4/2019	11:00:00 AM	39.2	28.25	64.9	13.8	220	SW	29.21
KROC	1/4/2019	11:05:00 AM	39.2	28.25	64.9	14.97	220	SW	29.21
KROC	1/4/2019	11:10:00 AM	39.2	28.25	64.9	13.8	220	SW	29.2
KROC	1/4/2019	11:15:00 AM	39.2	28.25	64.9	13.8	220	SW	29.2
KROC	1/4/2019	11:20:00 AM	41	30.06	65.13	13.8	220	SW	29.2
KROC	1/4/2019	11:25:00 AM	41	30.06	65.13	13.8	220	SW	29.2
KROC	1/4/2019	11:30:00 AM	41	30.06	65.13	16.11	220	SW	29.19
KROC	1/4/2019	11:35:00 AM	42.8	30.04	60.77	13.8	220	SW	29.19
KROC	1/4/2019	11:40:00 AM	42.8	30.04	60.77	16.11	230	SW	29.19
KROC	1/4/2019	11:45:00 AM	42.8	30.04	60.77	13.8	220	SW	29.18
KROC	1/4/2019	11:50:00 AM	42.8	30.04	60.77	14.97	230	SW	29.18
KROC	1/4/2019	11:54:00 AM	42.98	29.86	59.91	14.97	230	SW	29.18
KROC	1/4/2019	11:55:00 AM	42.8	30.04	60.77	13.8	230	SW	29.18
KROC	1/4/2019	12:00:00 PM	42.8	30.04	60.77	14.97	230	SW	29.17
KROC	1/4/2019	12:05:00 PM	44.6	30.03	56.72	16.11	230	SW	29.16
KROC	1/4/2019	12:10:00 PM	44.6	30.03	56.72	13.8	230	SW	29.15
KROC	1/4/2019	12:15:00 PM	44.6	30.03	56.72	13.8	230	SW	29.15
KROC	1/4/2019	12:20:00 PM	44.6	30.03	56.72	12.66	240	WSW	29.15
KROC	1/4/2019	12:25:00 PM	44.6	30.03	56.72	12.66	240	WSW	29.15
KROC	1/4/2019	12:30:00 PM	46.4	30.02	52.98	13.8	240	WSW	29.15
KROC	1/4/2019	12:35:00 PM	46.4	30.02	52.98	11.5	250	WSW	29.15
KROC	1/4/2019	12:40:00 PM	48.2	30.01	49.51	16.11	250	WSW	29.15
KROC	1/4/2019	12:45:00 PM	48.2	30.01	49.51	14.97	250	WSW	29.14
KROC	1/4/2019	12:50:00 PM	48.2	28.2	46	18.41	250	WSW	29.14
KROC	1/4/2019	12:54:00 PM	48.92	28.74	45.78	18.41	250	WSW	29.13
KROC	1/4/2019	12:55:00 PM	48.2	28.2	46	17.27	250	WSW	29.14
KROC	1/4/2019	1:00:00 PM	48.2	28.2	46	19.57	250	WSW	29.14
KROC	1/4/2019	1:05:00 PM	50	28.2	43.01	16.11	250	WSW	29.14
KROC	1/4/2019	1:10:00 PM	50	28.2	43.01	17.27	240	WSW	29.14
KROC	1/4/2019	1:15:00 PM	50	28.2	43.01	18.41	240	WSW	29.14
KROC	1/4/2019	1:20:00 PM	50	28.2	43.01	16.11	250	WSW	29.14
KROC	1/4/2019	1:25:00 PM	50	28.2	43.01	14.97	250	WSW	29.14
KROC	1/4/2019	1:30:00 PM	50	28.2	43.01	12.66	250	WSW	29.14
KROC	1/4/2019	1:35:00 PM	50	28.2	43.01	17.27	250	WSW	29.14
KROC	1/4/2019	1:40:00 PM	50	26.39	39.93	14.97	250	WSW	29.14
KROC	1/4/2019	1:45:00 PM	50	28.2	43.01	11.5	250	WSW	29.14

Meteorological Data from the Rochester International Airport

 # STATION: KROC
 # STATION NAME: Rochester - Greater Rochester International Airport
 # LATITUDE: 43.11667
 # LONGITUDE: -77.67667
 # ELEVATION [ft]: 558
 # STATE: NY

Station	Date	Time	Hourly Dry Bulb Temp F	Hourly Dew Point Temp F	Hourly Relative Humidity	Hourly Wind Speed	Hourly Wind Direction Degrees	Hourly Wind Direction	Hourly Station Pressure
KROC	1/4/2019	1:50:00 PM	50	28.2	43.01	12.66	260	W	29.14
KROC	1/4/2019	1:54:00 PM	50	27.84	42.38	11.5	250	WSW	29.14
KROC	1/4/2019	1:55:00 PM	50	28.2	43.01	12.66	250	WSW	29.14
KROC	1/4/2019	2:00:00 PM	50	28.2	43.01	13.8	250	WSW	29.14
KROC	1/4/2019	2:05:00 PM	50	28.2	43.01	11.5	250	WSW	29.14
KROC	1/4/2019	2:10:00 PM	50	28.2	43.01	14.97	240	WSW	29.14
KROC	1/4/2019	2:15:00 PM	50	28.2	43.01	14.97	250	WSW	29.14
KROC	1/4/2019	2:20:00 PM	50	28.2	43.01	17.27	250	WSW	29.14
KROC	1/4/2019	2:25:00 PM	50	26.39	39.93	18.41	260	W	29.14
KROC	1/4/2019	2:30:00 PM	50	28.2	43.01	12.66	240	WSW	29.14
KROC	1/4/2019	2:35:00 PM	50	28.2	43.01	13.8	250	WSW	29.15
KROC	1/4/2019	2:40:00 PM	50	26.39	39.93	14.97	260	W	29.15
KROC	1/4/2019	2:45:00 PM	51.8	28.2	40.24	16.11	260	W	29.15
KROC	1/4/2019	2:50:00 PM	50	26.39	39.93	14.97	250	WSW	29.15
KROC	1/4/2019	2:54:00 PM	50	26.75	40.53	13.8	260	W	29.15
KROC	1/4/2019	2:55:00 PM	50	26.39	39.93	16.11	260	W	29.15
KROC	1/4/2019	3:00:00 PM	51.8	26.39	37.36	12.66	240	WSW	29.14
KROC	1/4/2019	3:05:00 PM	50	28.2	43.01	9.22	240	WSW	29.14
KROC	1/4/2019	3:10:00 PM	50	28.2	43.01	14.97	240	WSW	29.14
KROC	1/4/2019	3:15:00 PM	50	28.2	43.01	17.27	240	WSW	29.14
KROC	1/4/2019	3:20:00 PM	50	28.2	43.01	16.11	230	SW	29.14
KROC	1/4/2019	3:25:00 PM	50	28.2	43.01	16.11	250	WSW	29.14
KROC	1/4/2019	3:30:00 PM	50	26.39	39.93	13.8	250	WSW	29.14
KROC	1/4/2019	3:35:00 PM	50	26.39	39.93	16.11	250	WSW	29.13
KROC	1/4/2019	3:40:00 PM	50	26.39	39.93	14.97	240	WSW	29.13
KROC	1/4/2019	3:45:00 PM	50	28.2	43.01	12.66	240	WSW	29.13
KROC	1/4/2019	3:50:00 PM	48.2	28.2	46	11.5	240	WSW	29.13
KROC	1/4/2019	3:54:00 PM	48.92	28.74	45.78	8.05	230	SW	29.14
KROC	1/4/2019	3:55:00 PM	48.2	28.2	46	8.05	230	SW	29.14
KROC	1/4/2019	4:00:00 PM	48.2	28.2	46	8.05	230	SW	29.13
KROC	1/4/2019	4:05:00 PM	48.2	28.2	46	11.5	230	SW	29.13
KROC	1/4/2019	4:10:00 PM	48.2	28.2	46	8.05	220	SW	29.13
KROC	1/4/2019	4:15:00 PM	50	26.39	39.93	9.22	220	SW	29.13
KROC	1/4/2019	4:20:00 PM	48.2	26.39	42.71	11.5	230	SW	29.13
KROC	1/4/2019	4:25:00 PM	48.2	28.2	46	11.5	230	SW	29.13
KROC	1/4/2019	4:30:00 PM	48.2	26.39	42.71	10.36	230	SW	29.13
KROC	1/4/2019	4:35:00 PM	46.4	28.21	49.22	12.66	230	SW	29.13
KROC	1/4/2019	4:40:00 PM	46.4	28.21	49.22	9.22	240	WSW	29.13
KROC	1/4/2019	4:45:00 PM	44.6	28.21	52.7	9.22	240	WSW	29.13
KROC	1/4/2019	4:50:00 PM	44.6	28.21	52.7	8.05	240	WSW	29.13
KROC	1/4/2019	4:54:00 PM	44.96	26.76	48.99	6.91	240	WSW	29.13
KROC	1/4/2019	4:55:00 PM	44.6	26.4	48.93	6.91	240	WSW	29.13
KROC	1/4/2019	5:00:00 PM	46.4	26.39	45.7	4.61	240	WSW	29.13
KROC	1/4/2019	5:05:00 PM	46.4	26.39	45.7	5.75	250	WSW	29.13
KROC	1/4/2019	5:10:00 PM	46.4	26.39	45.7	3.44	240	WSW	29.13
KROC	1/4/2019	5:15:00 PM	46.4	26.39	45.7	0	0	N	29.13
KROC	1/4/2019	5:20:00 PM	46.4	26.39	45.7	3.44	240	WSW	29.13
KROC	1/4/2019	5:25:00 PM	46.4	26.39	45.7	3.44	240	WSW	29.13
KROC	1/4/2019	5:30:00 PM	46.4	26.39	45.7	4.61	230	SW	29.13
KROC	1/4/2019	5:35:00 PM	44.6	26.4	48.93	3.44	230	SW	29.13
KROC	1/4/2019	5:40:00 PM	44.6	26.4	48.93	3.44	200	SSW	29.13
KROC	1/4/2019	5:45:00 PM	44.6	26.4	48.93	3.44	200	SSW	29.13
KROC	1/4/2019	5:50:00 PM	44.6	26.4	48.93	0	0	N	29.13
KROC	1/4/2019	5:54:00 PM	44.96	26.76	48.99	3.44	210	SSW	29.13
KROC	1/4/2019	5:55:00 PM	44.6	26.4	48.93	3.44	210	SSW	29.13
KROC	1/4/2019	6:00:00 PM	44.6	28.21	52.7	4.61	210	SSW	29.13
KROC	1/4/2019	6:05:00 PM	42.8	28.23	56.46	4.61	210	SSW	29.13
KROC	1/4/2019	6:10:00 PM	42.8	28.23	56.46	5.75	190	S	29.13
KROC	1/4/2019	6:15:00 PM	42.8	28.23	56.46	5.75	200	SSW	29.13
KROC	1/4/2019	6:20:00 PM	42.8	28.23	56.46	6.91	200	SSW	29.13
KROC	1/4/2019	6:25:00 PM	42.8	28.23	56.46	6.91	200	SSW	29.13
KROC	1/4/2019	6:30:00 PM	42.8	28.23	56.46	6.91	200	SSW	29.13
KROC	1/4/2019	6:35:00 PM	42.8	28.23	56.46	6.91	200	SSW	29.12
KROC	1/4/2019	6:40:00 PM	42.8	28.23	56.46	5.75	210	SSW	29.12
KROC	1/4/2019	6:45:00 PM	42.8	28.23	56.46	6.91	210	SSW	29.13
KROC	1/4/2019	6:50:00 PM	42.8	28.23	56.46	5.75	220	SW	29.13
KROC	1/4/2019	6:54:00 PM	42.08	28.78	59.34	6.91	230	SW	29.13
KROC	1/4/2019	6:55:00 PM	42.8	28.23	56.46	6.91	230	SW	29.13
KROC	1/4/2019	7:00:00 PM	39.2	28.25	64.9	8.05	230	SW	29.14
KROC	1/4/2019	7:05:00 PM	41	28.24	60.51	6.91	230	SW	29.14
KROC	1/4/2019	7:10:00 PM	39.2	28.25	64.9	6.91	240	WSW	29.14
KROC	1/4/2019	7:15:00 PM	41	28.24	60.51	5.75	240	WSW	29.14
KROC	1/4/2019	7:20:00 PM	41	28.24	60.51	4.61	250	WSW	29.14
KROC	1/4/2019	7:25:00 PM	42.8	28.23	56.46	5.75	240	WSW	29.14
KROC	1/4/2019	7:30:00 PM	42.8	28.23	56.46	5.75	240	WSW	29.14
KROC	1/4/2019	7:35:00 PM	41	28.24	60.51	5.75	250	WSW	29.14
KROC	1/4/2019	7:40:00 PM	39.2	28.25	64.9	5.75	260	W	29.13
KROC	1/4/2019	7:45:00 PM	41	28.24	60.51	5.75	270	W	29.13
KROC	1/4/2019	7:50:00 PM	41	28.24	60.51	5.75	260	W	29.13
KROC	1/4/2019	7:54:00 PM	41	28.78	61.87	5.75	250	WSW	29.13

Meteorological Data from the Rochester International Airport

 # STATION: KROC
 # STATION NAME: Rochester - Greater Rochester International Airport
 # LATITUDE: 43.11667
 # LONGITUDE: -77.67667
 # ELEVATION [ft]: 558
 # STATE: NY

Station	Date	Time	Hourly Dry Bulb Temp F	Hourly Dew Point Temp F	Hourly Relative Humidity	Hourly Wind Speed	Hourly Wind Direction Degrees	Hourly Wind Direction	Hourly Station Pressure
KROC	1/4/2019	7:55:00 PM	41	28.24	60.51	5.75	250	WSW	29.14
KROC	1/4/2019	8:00:00 PM	41	28.24	60.51	3.44	270	W	29.13
KROC	1/4/2019	8:05:00 PM	39.2	28.25	64.9	3.44	290	WNW	29.13
KROC	1/4/2019	8:10:00 PM	39.2	28.25	64.9	3.44	280	W	29.13
KROC	1/4/2019	8:15:00 PM	41	28.24	60.51	4.61	270	W	29.13
KROC	1/4/2019	8:20:00 PM	39.2	28.25	64.9	4.61	260	W	29.13
KROC	1/4/2019	8:25:00 PM	39.2	28.25	64.9	5.75	270	W	29.12
KROC	1/4/2019	8:30:00 PM	39.2	28.25	64.9	5.75	270	W	29.12
KROC	1/4/2019	8:35:00 PM	39.2	28.25	64.9	5.75	270	W	29.12
KROC	1/4/2019	8:40:00 PM	39.2	28.25	64.9	5.75	260	W	29.12
KROC	1/4/2019	8:45:00 PM	39.2	28.25	64.9	5.75	230	SW	29.12
KROC	1/4/2019	8:50:00 PM	39.2	28.25	64.9	8.05	240	WSW	29.12
KROC	1/4/2019	8:54:00 PM	39.02	28.8	66.82	8.05	230	SW	29.12
KROC	1/4/2019	8:55:00 PM	39.2	28.25	64.9	8.05	230	SW	29.12
KROC	1/4/2019	9:00:00 PM	39.2	28.25	64.9	6.91	230	SW	29.12
KROC	1/4/2019	9:05:00 PM	39.2	28.25	64.9	8.05	230	SW	29.12
KROC	1/4/2019	9:10:00 PM	37.4	28.27	69.64	8.05	230	SW	29.12
KROC	1/4/2019	9:15:00 PM	39.2	28.25	64.9	6.91	240	WSW	29.12
KROC	1/4/2019	9:20:00 PM	39.2	28.25	64.9	5.75	250	WSW	29.11
KROC	1/4/2019	9:25:00 PM	39.2	28.25	64.9	5.75	240	WSW	29.11
KROC	1/4/2019	9:30:00 PM	39.2	28.25	64.9	5.75	220	SW	29.11
KROC	1/4/2019	9:35:00 PM	39.2	28.25	64.9	4.61	220	SW	29.11
KROC	1/4/2019	9:40:00 PM	39.2	28.25	64.9	4.61	210	SSW	29.11
KROC	1/4/2019	9:45:00 PM	39.2	28.25	64.9	4.61	200	SSW	29.1
KROC	1/4/2019	9:50:00 PM	39.2	28.25	64.9	5.75	210	SSW	29.1
KROC	1/4/2019	9:54:00 PM	39.92	28.79	64.52	4.61	220	SW	29.1
KROC	1/4/2019	9:55:00 PM	39.2	28.25	64.9	4.61	220	SW	29.1
KROC	1/4/2019	10:00:00 PM	39.2	28.25	64.9	4.61	220	SW	29.09
KROC	1/4/2019	10:05:00 PM	37.4	28.27	69.64	5.75	230	SW	29.09
KROC	1/4/2019	10:10:00 PM	37.4	28.27	69.64	5.75	220	SW	29.09
KROC	1/4/2019	10:15:00 PM	37.4	28.27	69.64	5.75	220	SW	29.09
KROC	1/4/2019	10:20:00 PM	37.4	28.27	69.64	5.75	220	SW	29.09
KROC	1/4/2019	10:25:00 PM	37.4	28.27	69.64	4.61	210	SSW	29.09
KROC	1/4/2019	10:30:00 PM	37.4	28.27	69.64	3.44	210	SSW	29.09
KROC	1/4/2019	10:35:00 PM	37.4	28.27	69.64	4.61	210	SSW	29.1
KROC	1/4/2019	10:40:00 PM	37.4	28.27	69.64	4.61	220	SW	29.1
KROC	1/4/2019	10:45:00 PM	37.4	28.27	69.64	5.75	220	SW	29.1
KROC	1/4/2019	10:50:00 PM	37.4	28.27	69.64	4.61	230	SW	29.1
KROC	1/4/2019	10:54:00 PM	37.04	27.91	69.6	5.75	220	SW	29.1
KROC	1/4/2019	10:55:00 PM	37.4	28.27	69.64	5.75	220	SW	29.1
KROC	1/4/2019	11:00:00 PM	37.4	28.27	69.64	4.61	220	SW	29.1
KROC	1/4/2019	11:05:00 PM	37.4	28.27	69.64	4.61	210	SSW	29.1
KROC	1/4/2019	11:10:00 PM	37.4	28.27	69.64	4.61	210	SSW	29.1
KROC	1/4/2019	11:15:00 PM	37.4	28.27	69.64	4.61	210	SSW	29.09
KROC	1/4/2019	11:20:00 PM	37.4	28.27	69.64	4.61	220	SW	29.09
KROC	1/4/2019	11:25:00 PM	37.4	28.27	69.64	3.44	230	SW	29.08
KROC	1/4/2019	11:30:00 PM	37.4	28.27	69.64	4.61	220	SW	29.08
KROC	1/4/2019	11:35:00 PM	37.4	28.27	69.64	4.61	230	SW	29.08
KROC	1/4/2019	11:40:00 PM	35.6	28.29	74.78	0	0	N	29.08
KROC	1/4/2019	11:45:00 PM	35.6	28.29	74.78	0	0	N	29.08
KROC	1/4/2019	11:50:00 PM	35.6	28.29	74.78	0	0	N	29.08
KROC	1/4/2019	11:54:00 PM	35.06	27.93	75.28	0	0	N	29.08
KROC	1/4/2019	11:55:00 PM	35.6	28.29	74.78	0	0	N	29.08
KROC	1/5/2019	12:00:00 AM	35.6	28.29	74.78	0	0	N	29.07
KROC	1/5/2019	12:05:00 AM	35.6	28.29	74.78	0	0	N	29.07
KROC	1/5/2019	12:10:00 AM	35.6	28.29	74.78	0	0	N	29.07
KROC	1/5/2019	12:15:00 AM	35.6	28.29	74.78	0	0	N	29.07
KROC	1/5/2019	12:20:00 AM	35.6	28.29	74.78	0	0	N	29.06
KROC	1/5/2019	12:25:00 AM	33.8	26.49	74.6	0	0	N	29.06
KROC	1/5/2019	12:30:00 AM	33.8	26.49	74.6	0	0	N	29.06
KROC	1/5/2019	12:35:00 AM	33.8	26.49	74.6	0	0	N	29.06
KROC	1/5/2019	12:40:00 AM	32	26.51	80.19	3.44	190	S	29.06
KROC	1/5/2019	12:45:00 AM	32	26.51	80.19	0	0	N	29.06
KROC	1/5/2019	12:50:00 AM	30.2	26.54	86.26	0	0	N	29.06
KROC	1/5/2019	12:54:00 AM	30.92	26.89	85.03	0	0	N	29.06
KROC	1/5/2019	12:55:00 AM	30.2	26.54	86.26	0	0	N	29.06
KROC	1/5/2019	1:00:00 AM	30.2	26.54	86.26	0	0	N	29.05
KROC	1/5/2019	1:05:00 AM	30.2	26.54	86.26	0	0	N	29.05
KROC	1/5/2019	1:10:00 AM	30.2	26.54	86.26	0	0	N	29.05
KROC	1/5/2019	1:15:00 AM	30.2	26.54	86.26	0	0	N	29.04
KROC	1/5/2019	1:20:00 AM	32	28.34	86.37	0	0	N	29.04
KROC	1/5/2019	1:25:00 AM	30.2	28.37	92.91	0	0	N	29.05
KROC	1/5/2019	1:30:00 AM	30.2	26.54	86.26	5.75	350	N	29.05
KROC	1/5/2019	1:35:00 AM	30.2	28.37	92.91	3.44	330	NNW	29.05
KROC	1/5/2019	1:40:00 AM	32	28.34	86.37	3.44	340	NNW	29.05
KROC	1/5/2019	1:45:00 AM	30.2	28.37	92.91	3.44	340	NNW	29.05
KROC	1/5/2019	1:50:00 AM	30.2	28.37	92.91	0	0	N	29.05
KROC	1/5/2019	1:54:00 AM	30.92	26.89	85.03	0	0	N	29.05
KROC	1/5/2019	1:55:00 AM	30.2	26.54	86.26	3.44	330	NNW	29.05
KROC	1/5/2019	2:00:00 AM	30.2	26.54	86.26	0	0	N	29.05

Meteorological Data from the Rochester International Airport

 # STATION: KROC
 # STATION NAME: Rochester - Greater Rochester International Airport
 # LATITUDE: 43.11667
 # LONGITUDE: -77.67667
 # ELEVATION [ft]: 558
 # STATE: NY

Station	Date	Time	Hourly Dry Bulb Temp F	Hourly Dew Point Temp F	Hourly Relative Humidity	Hourly Wind Speed	Hourly Wind Direction Degrees	Hourly Wind Direction	Hourly Station Pressure
KROC	1/5/2019	2:05:00 AM	28.4	26.57	92.85	3.44	340	NNW	29.05
KROC	1/5/2019	2:10:00 AM	30.2	26.54	86.26	0	0	N	29.05
KROC	1/5/2019	2:15:00 AM	30.2	26.54	86.26	3.44	350	N	29.05
KROC	1/5/2019	2:20:00 AM	28.4	26.57	92.85	0	0	N	29.05
KROC	1/5/2019	2:25:00 AM	30.2	26.54	86.26	0	0	N	29.05
KROC	1/5/2019	2:30:00 AM	30.2	26.54	86.26	0	0	N	29.05
KROC	1/5/2019	2:35:00 AM	30.2	26.54	86.26	0	0	N	29.05
KROC	1/5/2019	2:40:00 AM	30.2	26.54	86.26	0	0	N	29.05
KROC	1/5/2019	2:45:00 AM	28.4	26.57	92.85	0	0	N	29.05
KROC	1/5/2019	2:50:00 AM	28.4	24.74	86.15	0	0	N	29.05
KROC	1/5/2019	2:54:00 AM	28.04	26.03	92.15	0	0	N	29.05
KROC	1/5/2019	2:55:00 AM	28.4	26.57	92.85	0	0	N	29.05
KROC	1/5/2019	3:00:00 AM	28.4	26.57	92.85	0	0	N	29.04
KROC	1/5/2019	3:05:00 AM	28.4	26.57	92.85	0	0	N	29.04
KROC	1/5/2019	3:10:00 AM	28.4	26.57	92.85	0	0	N	29.04
KROC	1/5/2019	3:15:00 AM	28.4	26.57	92.85	0	0	N	29.04
KROC	1/5/2019	3:20:00 AM	28.4	26.57	92.85	0	0	N	29.04
KROC	1/5/2019	3:25:00 AM	28.4	26.57	92.85	0	0	N	29.04
KROC	1/5/2019	3:30:00 AM	28.4	26.57	92.85	0	0	N	29.04
KROC	1/5/2019	3:35:00 AM	28.4	26.57	92.85	0	0	N	29.04
KROC	1/5/2019	3:40:00 AM	28.4	26.57	92.85	0	0	N	29.04
KROC	1/5/2019	3:45:00 AM	28.4	26.57	92.85	0	0	N	29.04
KROC	1/5/2019	3:50:00 AM	28.4	26.57	92.85	0	0	N	29.04
KROC	1/5/2019	3:54:00 AM	28.04	26.94	95.65	0	0	N	29.04
KROC	1/5/2019	3:55:00 AM	28.4	26.57	92.85	0	0	N	29.04
KROC	1/5/2019	4:00:00 AM	26.6	24.77	92.79	0	0	N	29.04
KROC	1/5/2019	4:05:00 AM	26.6	24.77	92.79	0	0	N	29.03
KROC	1/5/2019	4:10:00 AM	28.4	26.57	92.85	3.44	240	WSW	29.03
KROC	1/5/2019	4:15:00 AM	26.6	26.6	100	0	0	N	29.03
KROC	1/5/2019	4:20:00 AM	28.4	26.57	92.85	4.61	210	SSW	29.03
KROC	1/5/2019	4:25:00 AM	28.4	26.57	92.85	0	0	N	29.03
KROC	1/5/2019	4:30:00 AM	28.4	26.57	92.85	0	0	N	29.03
KROC	1/5/2019	4:35:00 AM	28.4	26.57	92.85	0	0	N	29.03
KROC	1/5/2019	4:40:00 AM	28.4	26.57	92.85	0	0	N	29.03
KROC	1/5/2019	4:45:00 AM	28.4	26.57	92.85	0	0	N	29.03
KROC	1/5/2019	4:50:00 AM	28.4	26.57	92.85	0	0	N	29.02
KROC	1/5/2019	4:54:00 AM	28.04	26.03	92.15	0	0	N	29.02
KROC	1/5/2019	4:55:00 AM	28.4	26.57	92.85	0	0	N	29.02
KROC	1/5/2019	5:00:00 AM	26.6	26.6	100	0	0	N	29.03
KROC	1/5/2019	5:05:00 AM	26.6	26.6	100	0	0	N	29.03
KROC	1/5/2019	5:10:00 AM	26.6	24.77	92.79	3.44	240	WSW	29.02
KROC	1/5/2019	5:15:00 AM	26.6	24.77	92.79	3.44	230	SW	29.03
KROC	1/5/2019	5:20:00 AM	26.6	24.77	92.79	4.61	230	SW	29.03
KROC	1/5/2019	5:25:00 AM	26.6	24.77	92.79	4.61	240	WSW	29.03
KROC	1/5/2019	5:30:00 AM	26.6	24.77	92.79	4.61	250	WSW	29.03
KROC	1/5/2019	5:35:00 AM	26.6	24.77	92.79	3.44	260	W	29.03
KROC	1/5/2019	5:40:00 AM	26.6	24.77	92.79	3.44	270	W	29.02
KROC	1/5/2019	5:45:00 AM	26.6	24.77	92.79	3.44	290	WNW	29.02
KROC	1/5/2019	5:50:00 AM	28.4	26.57	92.85	3.44	270	W	29.01
KROC	1/5/2019	5:54:00 AM	28.04	26.03	92.15	3.44	270	W	29.01
KROC	1/5/2019	5:55:00 AM	26.6	26.6	100	3.44	260	W	29.01
KROC	1/5/2019	6:00:00 AM	26.6	26.6	100	0	0	N	29.01
KROC	1/5/2019	6:05:00 AM	28.4	26.57	92.85	0	0	N	29.01
KROC	1/5/2019	6:10:00 AM	28.4	26.57	92.85	0	0	N	29.01
KROC	1/5/2019	6:15:00 AM	28.4	26.57	92.85	0	0	N	29.01
KROC	1/5/2019	6:20:00 AM	28.4	26.57	92.85	0	0	N	29.01
KROC	1/5/2019	6:25:00 AM	28.4	26.57	92.85	0	0	N	29.01
KROC	1/5/2019	6:30:00 AM	28.4	26.57	92.85	0	0	N	29.01
KROC	1/5/2019	6:35:00 AM	26.6	26.6	100	0	0	N	29.02
KROC	1/5/2019	6:40:00 AM	26.6	24.77	92.79	3.44	250	WSW	29.02
KROC	1/5/2019	6:45:00 AM	26.6	24.77	92.79	3.44	250	WSW	29.02
KROC	1/5/2019	6:50:00 AM	26.6	24.77	92.79	3.44	260	W	29.02
KROC	1/5/2019	6:54:00 AM	26.96	24.95	92.11	3.44	270	W	29.02
KROC	1/5/2019	6:55:00 AM	26.6	24.77	92.79	3.44	270	W	29.02
KROC	1/5/2019	7:00:00 AM	26.6	24.77	92.79	3.44	270	W	29.02
KROC	1/5/2019	7:05:00 AM	26.6	24.77	92.79	3.44	270	W	29.03
KROC	1/5/2019	7:10:00 AM	26.6	24.77	92.79	3.44	250	WSW	29.03
KROC	1/5/2019	7:15:00 AM	26.6	24.77	92.79	5.75	220	SW	29.03
KROC	1/5/2019	7:20:00 AM	26.6	24.77	92.79	5.75	230	SW	29.04
KROC	1/5/2019	7:25:00 AM	26.6	24.77	92.79	5.75	240	WSW	29.04
KROC	1/5/2019	7:30:00 AM	26.6	24.77	92.79	4.61	220	SW	29.04
KROC	1/5/2019	7:35:00 AM	26.6	24.77	92.79	4.61	230	SW	29.04
KROC	1/5/2019	7:40:00 AM	26.6	26.6	100	4.61	240	WSW	29.05
KROC	1/5/2019	7:45:00 AM	26.6	26.6	100	4.61	260	W	29.05
KROC	1/5/2019	7:50:00 AM	26.6	26.6	100	4.61	260	W	29.05
KROC	1/5/2019	7:54:00 AM	28.04	26.94	95.65	4.61	270	W	29.05
KROC	1/5/2019	7:55:00 AM	28.4	26.57	92.85	3.44	270	W	29.06
KROC	1/5/2019	8:00:00 AM	28.4	28.4	100	0	0	N	29.06
KROC	1/5/2019	8:05:00 AM	28.4	28.4	100	0	0	N	29.06
KROC	1/5/2019	8:10:00 AM	28.4	28.4	100	3.44	240	WSW	29.06

Meteorological Data from the Rochester International Airport

 # STATION: KROC
 # STATION NAME: Rochester - Greater Rochester International Airport
 # LATITUDE: 43.11667
 # LONGITUDE: -77.67667
 # ELEVATION [ft]: 558
 # STATE: NY

Station	Date	Time	Hourly Dry Bulb Temp F	Hourly Dew Point Temp F	Hourly Relative Humidity	Hourly Wind Speed	Hourly Wind Direction Degrees	Hourly Wind Direction	Hourly Station Pressure
KROC	1/5/2019	8:15:00 AM	28.4	28.4	100	0	0	N	29.07
KROC	1/5/2019	8:20:00 AM	30.2	28.37	92.91	0	0	N	29.07
KROC	1/5/2019	8:25:00 AM	30.2	28.37	92.91	0	0	N	29.07
KROC	1/5/2019	8:30:00 AM	30.2	28.37	92.91	4.61	320	NW	29.07
KROC	1/5/2019	8:35:00 AM	30.2	28.37	92.91	3.44	320	NW	29.07
KROC	1/5/2019	8:40:00 AM	32	30.17	92.96	0	0	N	29.07
KROC	1/5/2019	8:45:00 AM	32	30.17	92.96	0	0	N	29.07
KROC	1/5/2019	8:50:00 AM	32	30.17	92.96	0	0	N	29.07
KROC	1/5/2019	8:54:00 AM	33.08	31.98	95.75	3.44	320	NW	29.07
KROC	1/5/2019	8:55:00 AM	33.8	31.97	93.02	4.61	330	NNW	29.07
KROC	1/5/2019	9:00:00 AM	33.8	31.97	93.02	5.75	340	NNW	29.07
KROC	1/5/2019	9:05:00 AM	35.6	33.77	93.08	5.75	340	NNW	29.07
KROC	1/5/2019	9:10:00 AM	35.6	33.77	93.08	6.91	350	N	29.07
KROC	1/5/2019	9:15:00 AM	35.6	35.6	100	5.75	350	N	29.07
KROC	1/5/2019	9:20:00 AM	35.6	35.6	100	6.91	350	N	29.07
KROC	1/5/2019	9:25:00 AM	35.6	35.6	100	6.91	350	N	29.07
KROC	1/5/2019	9:30:00 AM	35.6	35.6	100	9.22	350	N	29.07
KROC	1/5/2019	9:35:00 AM	35.6	33.77	93.08	8.05	360	N	29.07
KROC	1/5/2019	9:40:00 AM	35.6	35.6	100	6.91	350	N	29.07
KROC	1/5/2019	9:45:00 AM	35.6	35.6	100	8.05	350	N	29.07
KROC	1/5/2019	9:50:00 AM	35.6	35.6	100	4.61	360	N	29.07
KROC	1/5/2019	9:54:00 AM	35.96	35.05	96.49	6.91	360	N	29.07
KROC	1/5/2019	9:55:00 AM	35.6	35.6	100	6.91	360	N	29.07
KROC	1/5/2019	10:00:00 AM	35.6	35.6	100	5.75	360	N	29.08
KROC	1/5/2019	10:05:00 AM	35.6	35.6	100	5.75	350	N	29.08
KROC	1/5/2019	10:10:00 AM	35.6	35.6	100	8.05	340	NNW	29.08
KROC	1/5/2019	10:15:00 AM	35.6	35.6	100	6.91	360	N	29.09
KROC	1/5/2019	10:20:00 AM	35.6	35.6	100	10.36	10	N	29.09
KROC	1/5/2019	10:25:00 AM	35.6	35.6	100	10.36	340	NNW	29.09
KROC	1/5/2019	10:30:00 AM	35.6	35.6	100	8.05	360	N	29.09
KROC	1/5/2019	10:35:00 AM	35.6	35.6	100	9.22	340	NNW	29.09
KROC	1/5/2019	10:40:00 AM	35.6	35.6	100	11.5	340	NNW	29.09
KROC	1/5/2019	10:45:00 AM	35.6	35.6	100	9.22	360	N	29.09
KROC	1/5/2019	10:50:00 AM	35.6	35.6	100	9.22	10	N	29.09
KROC	1/5/2019	10:54:00 AM	35.96	35.05	96.49	8.05	20	NNE	29.09
KROC	1/5/2019	10:55:00 AM	35.6	35.6	100	8.05	10	N	29.09
KROC	1/5/2019	11:00:00 AM	35.6	35.6	100	9.22	20	NNE	29.09
KROC	1/5/2019	11:04:00 AM	35.96	35.96	100	5.75	360	N	29.09
KROC	1/5/2019	11:05:00 AM	35.6	35.6	100	5.75	10	N	29.09
KROC	1/5/2019	11:10:00 AM	35.6	35.6	100	6.91	360	N	29.09
KROC	1/5/2019	11:15:00 AM	35.6	35.6	100	6.91	350	N	29.08
KROC	1/5/2019	11:20:00 AM	35.6	35.6	100	9.22	340	NNW	29.08
KROC	1/5/2019	11:25:00 AM	35.6	35.6	100	9.22	330	NNW	29.08
KROC	1/5/2019	11:30:00 AM	35.6	35.6	100	11.5	330	NNW	29.08
KROC	1/5/2019	11:35:00 AM	35.6	35.6	100	9.22	330	NNW	29.08
KROC	1/5/2019	11:40:00 AM	35.6	35.6	100	9.22	340	NNW	29.08
KROC	1/5/2019	11:45:00 AM	35.6	35.6	100	9.22	360	N	29.08
KROC	1/5/2019	11:50:00 AM	35.6	35.6	100	9.22	330	NNW	29.08
KROC	1/5/2019	11:54:00 AM	35.96	35.05	96.49	8.05	350	N	29.08
KROC	1/5/2019	11:55:00 AM	35.6	35.6	100	8.05	360	N	29.08
KROC	1/5/2019	12:00:00 PM	35.6	35.6	100	6.91	350	N	29.08
KROC	1/5/2019	12:05:00 PM	35.6	35.6	100	9.22	350	N	29.07
KROC	1/5/2019	12:10:00 PM	35.6	35.6	100	8.05	330	NNW	29.07
KROC	1/5/2019	12:15:00 PM	35.6	35.6	100	5.75	350	N	29.07
KROC	1/5/2019	12:20:00 PM	37.4	35.57	93.13	6.91	340	NNW	29.07
KROC	1/5/2019	12:24:00 PM	37.04	35.03	92.46	5.75	350	N	29.07
KROC	1/5/2019	12:25:00 PM	37.4	35.57	93.13	5.75	330	NNW	29.07
KROC	1/5/2019	12:30:00 PM	37.4	35.57	93.13	8.05	330	NNW	29.07
KROC	1/5/2019	12:35:00 PM	37.4	35.57	93.13	5.75	320	NW	29.07
KROC	1/5/2019	12:40:00 PM	37.4	35.57	93.13	8.05	330	NNW	29.07
KROC	1/5/2019	12:45:00 PM	37.4	33.74	86.68	8.05	340	NNW	29.07
KROC	1/5/2019	12:50:00 PM	37.4	33.74	86.68	6.91	320	NW	29.07
KROC	1/5/2019	12:54:00 PM	37.04	33.93	88.56	8.05	320	NW	29.07
KROC	1/5/2019	12:55:00 PM	37.4	33.74	86.68	8.05	310	NW	29.07
KROC	1/5/2019	1:00:00 PM	37.4	33.74	86.68	8.05	310	NW	29.07
KROC	1/5/2019	1:05:00 PM	37.4	33.74	86.68	8.05	300	WNW	29.07
KROC	1/5/2019	1:07:00 PM	37.04	33.39	86.68	5.75	310	NW	29.07
KROC	1/5/2019	1:10:00 PM	37.4	33.74	86.68	8.05	310	NW	29.07
KROC	1/5/2019	1:15:00 PM	37.4	33.74	86.68	5.75	320	NW	29.07
KROC	1/5/2019	1:20:00 PM	37.4	33.74	86.68	8.05	310	NW	29.07
KROC	1/5/2019	1:25:00 PM	37.4	33.74	86.68	4.61	310	NW	29.07
KROC	1/5/2019	1:30:00 PM	37.4	33.74	86.68	3.44	330	NNW	29.07
KROC	1/5/2019	1:35:00 PM	37.4	33.74	86.68	5.75	330	NNW	29.07
KROC	1/5/2019	1:40:00 PM	37.4	33.74	86.68	5.75	330	NNW	29.07
KROC	1/5/2019	1:45:00 PM	37.4	33.74	86.68	6.91	320	NW	29.08
KROC	1/5/2019	1:50:00 PM	37.4	33.74	86.68	8.05	300	WNW	29.08
KROC	1/5/2019	1:54:00 PM	37.94	33.01	82.45	8.05	310	NW	29.09
KROC	1/5/2019	1:55:00 PM	37.4	33.74	86.68	8.05	300	WNW	29.09
KROC	1/5/2019	2:00:00 PM	37.4	33.74	86.68	9.22	320	NW	29.09
KROC	1/5/2019	2:05:00 PM	37.4	33.74	86.68	9.22	310	NW	29.09

Meteorological Data from the Rochester International Airport

 # STATION: KROC
 # STATION NAME: Rochester - Greater Rochester International Airport
 # LATITUDE: 43.11667
 # LONGITUDE: -77.67667
 # ELEVATION [ft]: 558
 # STATE: NY

Station	Date	Time	Hourly Dry Bulb Temp F	Hourly Dew Point Temp F	Hourly Relative Humidity	Hourly Wind Speed	Hourly Wind Direction Degrees	Hourly Wind Direction	Hourly Station Pressure
KROC	1/5/2019	2:10:00 PM	37.4	33.74	86.68	9.22	320	NW	29.09
KROC	1/5/2019	2:15:00 PM	37.4	33.74	86.68	6.91	310	NW	29.09
KROC	1/5/2019	2:20:00 PM	37.4	33.74	86.68	6.91	320	NW	29.09
KROC	1/5/2019	2:25:00 PM	37.4	33.74	86.68	9.22	330	NNW	29.1
KROC	1/5/2019	2:30:00 PM	37.4	33.74	86.68	8.05	330	NNW	29.1
KROC	1/5/2019	2:35:00 PM	37.4	33.74	86.68	5.75	320	NW	29.09
KROC	1/5/2019	2:40:00 PM	37.4	33.74	86.68	6.91	310	NW	29.1
KROC	1/5/2019	2:45:00 PM	37.4	33.74	86.68	8.05	300	WNW	29.1
KROC	1/5/2019	2:50:00 PM	37.4	33.74	86.68	9.22	320	NW	29.11
KROC	1/5/2019	2:54:00 PM	37.94	33.01	82.45	10.36	330	NNW	29.11
KROC	1/5/2019	2:55:00 PM	37.4	33.74	86.68	9.22	320	NW	29.11
KROC	1/5/2019	3:00:00 PM	37.4	33.74	86.68	9.22	320	NW	29.11
KROC	1/5/2019	3:05:00 PM	37.4	33.74	86.68	9.22	320	NW	29.12
KROC	1/5/2019	3:10:00 PM	37.4	33.74	86.68	8.05	330	NNW	29.12
KROC	1/5/2019	3:15:00 PM	37.4	33.74	86.68	6.91	320	NW	29.12
KROC	1/5/2019	3:16:00 PM	37.94	34.28	86.68	9.22	320	NW	29.12
KROC	1/5/2019	3:20:00 PM	37.4	33.74	86.68	8.05	310	NW	29.13
KROC	1/5/2019	3:25:00 PM	37.4	33.74	86.68	9.22	320	NW	29.13
KROC	1/5/2019	3:30:00 PM	37.4	33.74	86.68	4.61	300	WNW	29.13
KROC	1/5/2019	3:35:00 PM	37.4	33.74	86.68	6.91	310	NW	29.13
KROC	1/5/2019	3:40:00 PM	37.4	33.74	86.68	8.05	310	NW	29.14
KROC	1/5/2019	3:45:00 PM	37.4	33.74	86.68	5.75	310	NW	29.14
KROC	1/5/2019	3:50:00 PM	37.4	33.74	86.68	10.36	290	WNW	29.14
KROC	1/5/2019	3:54:00 PM	37.94	31.91	78.94	9.22	290	WNW	29.15
KROC	1/5/2019	3:55:00 PM	37.4	31.92	80.63	10.36	290	WNW	29.15
KROC	1/5/2019	4:00:00 PM	37.4	31.92	80.63	11.5	280	W	29.15
KROC	1/5/2019	4:05:00 PM	37.4	31.92	80.63	9.22	310	NW	29.15
KROC	1/5/2019	4:10:00 PM	37.4	31.92	80.63	9.22	300	WNW	29.15
KROC	1/5/2019	4:15:00 PM	37.4	31.92	80.63	8.05	270	W	29.15
KROC	1/5/2019	4:20:00 PM	37.4	31.92	80.63	9.22	270	W	29.15
KROC	1/5/2019	4:25:00 PM	37.4	31.92	80.63	10.36	280	W	29.15
KROC	1/5/2019	4:30:00 PM	37.4	31.92	80.63	10.36	280	W	29.15
KROC	1/5/2019	4:35:00 PM	37.4	31.92	80.63	11.5	300	WNW	29.15
KROC	1/5/2019	4:38:00 PM	37.04	31.57	80.63	11.5	300	WNW	29.15
KROC	1/5/2019	4:40:00 PM	37.4	31.92	80.63	9.22	300	WNW	29.15
KROC	1/5/2019	4:45:00 PM	37.4	31.92	80.63	10.36	290	WNW	29.15
KROC	1/5/2019	4:50:00 PM	37.4	31.92	80.63	6.91	290	WNW	29.15
KROC	1/5/2019	4:54:00 PM	37.04	31.92	81.79	10.36	290	WNW	29.15
KROC	1/5/2019	4:55:00 PM	37.4	31.92	80.63	9.22	290	WNW	29.15
KROC	1/5/2019	5:00:00 PM	37.4	31.92	80.63	11.5	270	W	29.15
KROC	1/5/2019	5:05:00 PM	35.6	31.94	86.58	11.5	270	W	29.15
KROC	1/5/2019	5:10:00 PM	35.6	31.94	86.58	8.05	280	W	29.15
KROC	1/5/2019	5:15:00 PM	35.6	31.94	86.58	9.22	270	W	29.15
KROC	1/5/2019	5:20:00 PM	35.6	31.94	86.58	8.05	270	W	29.15
KROC	1/5/2019	5:25:00 PM	35.6	31.94	86.58	11.5	260	W	29.15
KROC	1/5/2019	5:30:00 PM	35.6	31.94	86.58	10.36	270	W	29.15
KROC	1/5/2019	5:35:00 PM	35.6	31.94	86.58	8.05	270	W	29.15
KROC	1/5/2019	5:40:00 PM	35.6	31.94	86.58	10.36	270	W	29.15
KROC	1/5/2019	5:45:00 PM	35.6	31.94	86.58	11.5	270	W	29.15
KROC	1/5/2019	5:50:00 PM	35.6	31.94	86.58	10.36	270	W	29.15
KROC	1/5/2019	5:54:00 PM	35.96	31.94	85.35	11.5	260	W	29.15
KROC	1/5/2019	5:55:00 PM	35.6	31.94	86.58	11.5	260	W	29.15
KROC	1/5/2019	6:00:00 PM	35.6	31.94	86.58	8.05	260	W	29.15
KROC	1/5/2019	6:05:00 PM	35.6	31.94	86.58	9.22	250	WSW	29.15
KROC	1/5/2019	6:10:00 PM	35.6	31.94	86.58	11.5	250	WSW	29.15
KROC	1/5/2019	6:15:00 PM	35.6	31.94	86.58	11.5	250	WSW	29.15
KROC	1/5/2019	6:20:00 PM	35.6	31.94	86.58	9.22	240	WSW	29.15
KROC	1/5/2019	6:25:00 PM	35.6	31.94	86.58	12.66	250	WSW	29.15
KROC	1/5/2019	6:30:00 PM	37.4	31.92	80.63	10.36	240	WSW	29.15
KROC	1/5/2019	6:35:00 PM	35.6	31.94	86.58	11.5	240	WSW	29.15
KROC	1/5/2019	6:40:00 PM	37.4	31.92	80.63	12.66	240	WSW	29.15
KROC	1/5/2019	6:45:00 PM	37.4	31.92	80.63	11.5	240	WSW	29.15
KROC	1/5/2019	6:50:00 PM	37.4	31.92	80.63	11.5	230	SW	29.15
KROC	1/5/2019	6:54:00 PM	37.04	31.92	81.79	10.36	250	WSW	29.15
KROC	1/5/2019	6:55:00 PM	37.4	31.92	80.63	12.66	250	WSW	29.15
KROC	1/5/2019	7:00:00 PM	37.4	31.92	80.63	11.5	240	WSW	29.15
KROC	1/5/2019	7:05:00 PM	37.4	31.92	80.63	11.5	240	WSW	29.15
KROC	1/5/2019	7:10:00 PM	37.4	31.92	80.63	12.66	240	WSW	29.15
KROC	1/5/2019	7:15:00 PM	37.4	31.92	80.63	12.66	250	WSW	29.15
KROC	1/5/2019	7:20:00 PM	37.4	31.92	80.63	12.66	250	WSW	29.15
KROC	1/5/2019	7:25:00 PM	37.4	31.92	80.63	11.5	250	WSW	29.15
KROC	1/5/2019	7:30:00 PM	37.4	31.92	80.63	11.5	250	WSW	29.15
KROC	1/5/2019	7:35:00 PM	37.4	31.92	80.63	13.8	250	WSW	29.15
KROC	1/5/2019	7:40:00 PM	37.4	31.92	80.63	12.66	250	WSW	29.15
KROC	1/5/2019	7:45:00 PM	37.4	31.92	80.63	13.8	250	WSW	29.15
KROC	1/5/2019	7:50:00 PM	37.4	31.92	80.63	12.66	250	WSW	29.15
KROC	1/5/2019	7:54:00 PM	35.96	30.84	81.7	12.66	240	WSW	29.15
KROC	1/5/2019	7:55:00 PM	35.6	30.12	80.49	12.66	240	WSW	29.15
KROC	1/5/2019	8:00:00 PM	35.6	30.12	80.49	12.66	230	SW	29.15
KROC	1/5/2019	8:05:00 PM	35.6	30.12	80.49	11.5	230	SW	29.15

Meteorological Data from the Rochester International Airport

 # STATION: KROC
 # STATION NAME: Rochester - Greater Rochester International Airport
 # LATITUDE: 43.11667
 # LONGITUDE: -77.67667
 # ELEVATION [ft]: 558
 # STATE: NY

Station	Date	Time	Hourly Dry Bulb Temp F	Hourly Dew Point Temp F	Hourly Relative Humidity	Hourly Wind Speed	Hourly Wind Direction Degrees	Hourly Wind Direction	Hourly Station Pressure
KROC	1/5/2019	8:10:00 PM	35.6	30.12	80.49	10.36	220	SW	29.15
KROC	1/5/2019	8:15:00 PM	35.6	31.94	86.58	10.36	230	SW	29.15
KROC	1/5/2019	8:20:00 PM	35.6	31.94	86.58	10.36	230	SW	29.15
KROC	1/5/2019	8:25:00 PM	35.6	31.94	86.58	10.36	230	SW	29.15
KROC	1/5/2019	8:30:00 PM	35.6	31.94	86.58	9.22	230	SW	29.15
KROC	1/5/2019	8:35:00 PM	35.6	31.94	86.58	8.05	230	SW	29.15
KROC	1/5/2019	8:40:00 PM	35.6	31.94	86.58	8.05	220	SW	29.15
KROC	1/5/2019	8:45:00 PM	35.6	31.94	86.58	9.22	230	SW	29.15
KROC	1/5/2019	8:50:00 PM	35.6	31.94	86.58	10.36	230	SW	29.15
KROC	1/5/2019	8:54:00 PM	35.96	31.94	85.35	8.05	230	SW	29.15
KROC	1/5/2019	8:55:00 PM	35.6	31.94	86.58	8.05	230	SW	29.15
KROC	1/5/2019	9:00:00 PM	35.6	31.94	86.58	8.05	240	WSW	29.15
KROC	1/5/2019	9:05:00 PM	35.6	31.94	86.58	9.22	240	WSW	29.15
KROC	1/5/2019	9:10:00 PM	35.6	31.94	86.58	9.22	240	WSW	29.15
KROC	1/5/2019	9:15:00 PM	37.4	33.74	86.68	10.36	240	WSW	29.15
KROC	1/5/2019	9:20:00 PM	37.4	33.74	86.68	9.22	240	WSW	29.16
KROC	1/5/2019	9:25:00 PM	37.4	33.74	86.68	9.22	240	WSW	29.15
KROC	1/5/2019	9:30:00 PM	37.4	33.74	86.68	9.22	240	WSW	29.15
KROC	1/5/2019	9:35:00 PM	37.4	33.74	86.68	8.05	240	WSW	29.15
KROC	1/5/2019	9:39:00 PM	37.04	33.39	86.68	9.22	240	WSW	29.15
KROC	1/5/2019	9:40:00 PM	37.4	33.74	86.68	10.36	240	WSW	29.15
KROC	1/5/2019	9:45:00 PM	37.4	33.74	86.68	10.36	250	WSW	29.15
KROC	1/5/2019	9:50:00 PM	39.2	35.55	86.79	12.66	260	W	29.15
KROC	1/5/2019	9:54:00 PM	39.02	35	85.54	12.66	270	W	29.15
KROC	1/5/2019	9:55:00 PM	39.2	35.55	86.79	10.36	260	W	29.15
KROC	1/5/2019	10:00:00 PM	39.2	35.55	86.79	12.66	260	W	29.15
KROC	1/5/2019	10:05:00 PM	39.2	35.55	86.79	14.97	270	W	29.15
KROC	1/5/2019	10:10:00 PM	39.2	35.55	86.79	10.36	270	W	29.15
KROC	1/5/2019	10:15:00 PM	39.2	35.55	86.79	12.66	270	W	29.15
KROC	1/5/2019	10:20:00 PM	39.2	35.55	86.79	11.5	270	W	29.15
KROC	1/5/2019	10:25:00 PM	39.2	35.55	86.79	11.5	270	W	29.15
KROC	1/5/2019	10:30:00 PM	39.2	35.55	86.79	12.66	270	W	29.14
KROC	1/5/2019	10:35:00 PM	39.2	35.55	86.79	12.66	270	W	29.14
KROC	1/5/2019	10:40:00 PM	39.2	35.55	86.79	11.5	270	W	29.14
KROC	1/5/2019	10:45:00 PM	39.2	35.55	86.79	11.5	270	W	29.14
KROC	1/5/2019	10:50:00 PM	39.2	35.55	86.79	10.36	270	W	29.14
KROC	1/5/2019	10:54:00 PM	39.92	35.9	85.6	9.22	290	WNW	29.14
KROC	1/5/2019	10:55:00 PM	39.2	35.55	86.79	10.36	280	W	29.14
KROC	1/5/2019	11:00:00 PM	39.2	35.55	86.79	9.22	290	WNW	29.14
KROC	1/5/2019	11:05:00 PM	39.2	35.55	86.79	9.22	290	WNW	29.14
KROC	1/5/2019	11:10:00 PM	39.2	35.55	86.79	13.8	280	W	29.14
KROC	1/5/2019	11:15:00 PM	39.2	35.55	86.79	10.36	290	WNW	29.15
KROC	1/5/2019	11:20:00 PM	39.2	35.55	86.79	8.05	290	WNW	29.14
KROC	1/5/2019	11:25:00 PM	39.2	35.55	86.79	8.05	290	WNW	29.14
KROC	1/5/2019	11:30:00 PM	39.2	35.55	86.79	10.36	290	WNW	29.14
KROC	1/5/2019	11:35:00 PM	39.2	35.55	86.79	10.36	300	WNW	29.14
KROC	1/5/2019	11:40:00 PM	39.2	35.55	86.79	11.5	290	WNW	29.14
KROC	1/5/2019	11:45:00 PM	39.2	35.55	86.79	12.66	290	WNW	29.14
KROC	1/5/2019	11:50:00 PM	39.2	35.55	86.79	10.36	290	WNW	29.14
KROC	1/5/2019	11:54:00 PM	39.92	35.9	85.6	13.8	290	WNW	29.14
KROC	1/5/2019	11:55:00 PM	39.2	35.55	86.79	11.5	290	WNW	29.15
KROC	1/6/2019	12:00:00 AM	39.2	35.55	86.79	10.36	280	W	29.14
KROC	1/6/2019	12:05:00 AM	39.2	35.55	86.79	11.5	280	W	29.14
KROC	1/6/2019	12:10:00 AM	39.2	35.55	86.79	12.66	290	WNW	29.15
KROC	1/6/2019	12:15:00 AM	39.2	35.55	86.79	9.22	280	W	29.14
KROC	1/6/2019	12:20:00 AM	39.2	35.55	86.79	8.05	280	W	29.15
KROC	1/6/2019	12:25:00 AM	39.2	35.55	86.79	11.5	280	W	29.15
KROC	1/6/2019	12:30:00 AM	39.2	35.55	86.79	12.66	280	W	29.15
KROC	1/6/2019	12:35:00 AM	39.2	35.55	86.79	8.05	290	WNW	29.15
KROC	1/6/2019	12:40:00 AM	39.2	35.55	86.79	8.05	280	W	29.15
KROC	1/6/2019	12:45:00 AM	39.2	35.55	86.79	13.8	290	WNW	29.15
KROC	1/6/2019	12:50:00 AM	39.2	35.55	86.79	9.22	280	W	29.15
KROC	1/6/2019	12:54:00 AM	39.92	35.9	85.6	11.5	280	W	29.15
KROC	1/6/2019	12:55:00 AM	39.2	35.55	86.79	12.66	270	W	29.15
KROC	1/6/2019	1:00:00 AM	39.2	35.55	86.79	10.36	280	W	29.15
KROC	1/6/2019	1:05:00 AM	39.2	35.55	86.79	10.36	280	W	29.15
KROC	1/6/2019	1:10:00 AM	39.2	35.55	86.79	10.36	280	W	29.15
KROC	1/6/2019	1:15:00 AM	39.2	35.55	86.79	11.5	280	W	29.15
KROC	1/6/2019	1:20:00 AM	39.2	35.55	86.79	9.22	290	WNW	29.15
KROC	1/6/2019	1:25:00 AM	39.2	35.55	86.79	9.22	280	W	29.15
KROC	1/6/2019	1:30:00 AM	39.2	35.55	86.79	9.22	290	WNW	29.15
KROC	1/6/2019	1:35:00 AM	39.2	35.55	86.79	11.5	280	W	29.16
KROC	1/6/2019	1:40:00 AM	39.2	35.55	86.79	10.36	280	W	29.16
KROC	1/6/2019	1:45:00 AM	39.2	35.55	86.79	11.5	280	W	29.16
KROC	1/6/2019	1:50:00 AM	39.2	35.55	86.79	10.36	280	W	29.16
KROC	1/6/2019	1:54:00 AM	39.92	35.9	85.6	8.05	280	W	29.16
KROC	1/6/2019	1:55:00 AM	39.2	35.55	86.79	8.05	280	W	29.16
KROC	1/6/2019	2:00:00 AM	39.2	35.55	86.79	8.05	270	W	29.16
KROC	1/6/2019	2:05:00 AM	39.2	35.55	86.79	9.22	290	WNW	29.17
KROC	1/6/2019	2:10:00 AM	41	35.52	80.92	6.91	280	W	29.17

Meteorological Data from the Rochester International Airport

 # STATION: KROC
 # STATION NAME: Rochester - Greater Rochester International Airport
 # LATITUDE: 43.11667
 # LONGITUDE: -77.67667
 # ELEVATION [ft]: 558
 # STATE: NY

Station	Date	Time	Hourly Dry Bulb Temp F	Hourly Dew Point Temp F	Hourly Relative Humidity	Hourly Wind Speed	Hourly Wind Direction Degrees	Hourly Wind Direction	Hourly Station Pressure
KROC	1/6/2019	2:15:00 AM	39.2	35.55	86.79	9.22	290	WNW	29.17
KROC	1/6/2019	2:20:00 AM	39.2	35.55	86.79	8.05	280	W	29.18
KROC	1/6/2019	2:25:00 AM	41	35.52	80.92	12.66	280	W	29.18
KROC	1/6/2019	2:30:00 AM	41	35.52	80.92	9.22	280	W	29.18
KROC	1/6/2019	2:35:00 AM	41	35.52	80.92	11.5	280	W	29.18
KROC	1/6/2019	2:40:00 AM	41	35.52	80.92	12.66	270	W	29.19
KROC	1/6/2019	2:45:00 AM	41	35.52	80.92	9.22	280	W	29.19
KROC	1/6/2019	2:50:00 AM	41	35.52	80.92	10.36	280	W	29.19
KROC	1/6/2019	2:54:00 AM	41	35.89	82.09	11.5	280	W	29.19
KROC	1/6/2019	2:55:00 AM	41	35.52	80.92	12.66	280	W	29.19
KROC	1/6/2019	3:00:00 AM	41	35.52	80.92	10.36	280	W	29.19
KROC	1/6/2019	3:05:00 AM	39.2	35.55	86.79	12.66	290	WNW	29.19
KROC	1/6/2019	3:10:00 AM	41	35.52	80.92	12.66	280	W	29.19
KROC	1/6/2019	3:15:00 AM	39.2	35.55	86.79	11.5	290	WNW	29.19
KROC	1/6/2019	3:20:00 AM	39.2	35.55	86.79	14.97	290	WNW	29.2
KROC	1/6/2019	3:25:00 AM	39.2	35.55	86.79	10.36	290	WNW	29.2
KROC	1/6/2019	3:30:00 AM	39.2	35.55	86.79	10.36	280	W	29.2
KROC	1/6/2019	3:35:00 AM	39.2	35.55	86.79	11.5	280	W	29.2
KROC	1/6/2019	3:40:00 AM	39.2	35.55	86.79	12.66	290	WNW	29.2
KROC	1/6/2019	3:45:00 AM	39.2	35.55	86.79	13.8	290	WNW	29.2
KROC	1/6/2019	3:50:00 AM	39.2	35.55	86.79	11.5	290	WNW	29.2
KROC	1/6/2019	3:54:00 AM	39.92	35.9	85.6	12.66	300	WNW	29.2
KROC	1/6/2019	3:55:00 AM	39.2	35.55	86.79	12.66	290	WNW	29.2
KROC	1/6/2019	4:00:00 AM	39.2	37.37	93.19	12.66	290	WNW	29.2
KROC	1/6/2019	4:05:00 AM	39.2	37.37	93.19	14.97	290	WNW	29.2
KROC	1/6/2019	4:10:00 AM	39.2	37.37	93.19	12.66	290	WNW	29.21
KROC	1/6/2019	4:15:00 AM	39.2	37.37	93.19	11.5	290	WNW	29.21
KROC	1/6/2019	4:20:00 AM	39.2	37.37	93.19	13.8	280	W	29.21
KROC	1/6/2019	4:25:00 AM	39.2	37.37	93.19	16.11	290	WNW	29.21
KROC	1/6/2019	4:30:00 AM	39.2	37.37	93.19	13.8	290	WNW	29.21
KROC	1/6/2019	4:35:00 AM	39.2	37.37	93.19	17.27	290	WNW	29.22
KROC	1/6/2019	4:40:00 AM	39.2	37.37	93.19	14.97	290	WNW	29.22
KROC	1/6/2019	4:45:00 AM	39.2	35.55	86.79	16.11	300	WNW	29.22
KROC	1/6/2019	4:50:00 AM	39.2	35.55	86.79	16.11	300	WNW	29.22
KROC	1/6/2019	4:54:00 AM	39.92	35.9	85.6	14.97	300	WNW	29.22
KROC	1/6/2019	4:55:00 AM	39.2	35.55	86.79	16.11	300	WNW	29.22
KROC	1/6/2019	5:00:00 AM	39.2	35.55	86.79	13.8	290	WNW	29.22
KROC	1/6/2019	5:05:00 AM	39.2	35.55	86.79	14.97	290	WNW	29.23
KROC	1/6/2019	5:10:00 AM	39.2	35.55	86.79	18.41	300	WNW	29.23
KROC	1/6/2019	5:15:00 AM	39.2	35.55	86.79	18.41	300	WNW	29.23
KROC	1/6/2019	5:16:00 AM	39.92	36.26	86.79	18.41	300	WNW	29.23
KROC	1/6/2019	5:20:00 AM	39.2	35.55	86.79	18.41	300	WNW	29.23
KROC	1/6/2019	5:25:00 AM	39.2	35.55	86.79	16.11	300	WNW	29.24
KROC	1/6/2019	5:30:00 AM	39.2	35.55	86.79	16.11	300	WNW	29.24
KROC	1/6/2019	5:35:00 AM	39.2	35.55	86.79	17.27	310	NW	29.25
KROC	1/6/2019	5:40:00 AM	39.2	35.55	86.79	13.8	300	WNW	29.25
KROC	1/6/2019	5:45:00 AM	39.2	35.55	86.79	17.27	300	WNW	29.25
KROC	1/6/2019	5:50:00 AM	39.2	35.55	86.79	17.27	300	WNW	29.26
KROC	1/6/2019	5:54:00 AM	39.92	33.89	79.11	19.57	310	NW	29.26
KROC	1/6/2019	5:55:00 AM	39.2	33.72	80.78	18.41	310	NW	29.26
KROC	1/6/2019	6:00:00 AM	39.2	33.72	80.78	14.97	310	NW	29.26
KROC	1/6/2019	6:05:00 AM	39.2	33.72	80.78	18.41	310	NW	29.27
KROC	1/6/2019	6:10:00 AM	39.2	33.72	80.78	17.27	310	NW	29.28
KROC	1/6/2019	6:15:00 AM	39.2	33.72	80.78	18.41	300	WNW	29.28
KROC	1/6/2019	6:20:00 AM	39.2	33.72	80.78	18.41	320	NW	29.29
KROC	1/6/2019	6:25:00 AM	39.2	33.72	80.78	14.97	310	NW	29.29
KROC	1/6/2019	6:30:00 AM	39.2	33.72	80.78	19.57	310	NW	29.29
KROC	1/6/2019	6:35:00 AM	39.2	33.72	80.78	20.71	310	NW	29.3
KROC	1/6/2019	6:40:00 AM	39.2	33.72	80.78	16.11	310	NW	29.31
KROC	1/6/2019	6:45:00 AM	39.2	33.72	80.78	16.11	300	WNW	29.31
KROC	1/6/2019	6:50:00 AM	39.2	33.72	80.78	19.57	310	NW	29.32
KROC	1/6/2019	6:54:00 AM	37.94	31.91	78.94	20.71	320	NW	29.32
KROC	1/6/2019	6:55:00 AM	37.4	31.92	80.63	20.71	310	NW	29.32
KROC	1/6/2019	7:00:00 AM	37.4	31.92	80.63	14.97	310	NW	29.33
KROC	1/6/2019	7:05:00 AM	37.4	31.92	80.63	17.27	320	NW	29.33
KROC	1/6/2019	7:10:00 AM	37.4	33.74	86.68	14.97	310	NW	29.34
KROC	1/6/2019	7:15:00 AM	37.4	31.92	80.63	18.41	320	NW	29.34
KROC	1/6/2019	7:20:00 AM	37.4	30.09	74.96	16.11	320	NW	29.35
KROC	1/6/2019	7:25:00 AM	37.4	30.09	74.96	14.97	320	NW	29.35
KROC	1/6/2019	7:30:00 AM	37.4	30.09	74.96	19.57	320	NW	29.36
KROC	1/6/2019	7:35:00 AM	37.4	30.09	74.96	12.66	310	NW	29.36
KROC	1/6/2019	7:40:00 AM	37.4	30.09	74.96	19.57	320	NW	29.37
KROC	1/6/2019	7:45:00 AM	37.4	30.09	74.96	16.11	300	WNW	29.37
KROC	1/6/2019	7:50:00 AM	37.4	28.27	69.64	17.27	310	NW	29.38
KROC	1/6/2019	7:54:00 AM	37.04	28.82	72.22	12.66	300	WNW	29.38
KROC	1/6/2019	7:55:00 AM	37.4	28.27	69.64	13.8	300	WNW	29.38
KROC	1/6/2019	8:00:00 AM	37.4	28.27	69.64	13.8	310	NW	29.38
KROC	1/6/2019	8:05:00 AM	37.4	28.27	69.64	16.11	310	NW	29.39
KROC	1/6/2019	8:10:00 AM	37.4	28.27	69.64	18.41	320	NW	29.39
KROC	1/6/2019	8:15:00 AM	37.4	28.27	69.64	18.41	310	NW	29.4

Meteorological Data from the Rochester International Airport

 # STATION: KROC
 # STATION NAME: Rochester - Greater Rochester International Airport
 # LATITUDE: 43.11667
 # LONGITUDE: -77.67667
 # ELEVATION [ft]: 558
 # STATE: NY

Station	Date	Time	Hourly Dry Bulb Temp F	Hourly Dew Point Temp F	Hourly Relative Humidity	Hourly Wind Speed	Hourly Wind Direction Degrees	Hourly Wind Direction	Hourly Station Pressure
KROC	1/6/2019	8:20:00 AM	37.4	28.27	69.64	14.97	310	NW	29.4
KROC	1/6/2019	8:25:00 AM	37.4	28.27	69.64	11.5	310	NW	29.41
KROC	1/6/2019	8:30:00 AM	37.4	28.27	69.64	11.5	310	NW	29.41
KROC	1/6/2019	8:35:00 AM	37.4	28.27	69.64	14.97	310	NW	29.42
KROC	1/6/2019	8:40:00 AM	37.4	28.27	69.64	14.97	300	WNW	29.42
KROC	1/6/2019	8:45:00 AM	37.4	28.27	69.64	17.27	310	NW	29.42
KROC	1/6/2019	8:50:00 AM	37.4	28.27	69.64	14.97	320	NW	29.43
KROC	1/6/2019	8:54:00 AM	37.04	27.91	69.6	9.22	320	NW	29.43
KROC	1/6/2019	8:55:00 AM	37.4	28.27	69.64	9.22	300	WNW	29.43
KROC	1/6/2019	9:00:00 AM	37.4	28.27	69.64	13.8	310	NW	29.43
KROC	1/6/2019	9:05:00 AM	37.4	28.27	69.64	10.36	300	WNW	29.44
KROC	1/6/2019	9:10:00 AM	37.4	28.27	69.64	12.66	310	NW	29.44
KROC	1/6/2019	9:15:00 AM	37.4	28.27	69.64	13.8	310	NW	29.45
KROC	1/6/2019	9:20:00 AM	37.4	26.45	64.66	14.97	310	NW	29.45
KROC	1/6/2019	9:25:00 AM	37.4	26.45	64.66	13.8	310	NW	29.45
KROC	1/6/2019	9:30:00 AM	37.4	28.27	69.64	17.27	310	NW	29.46
KROC	1/6/2019	9:35:00 AM	37.4	28.27	69.64	11.5	310	NW	29.46
KROC	1/6/2019	9:40:00 AM	37.4	28.27	69.64	14.97	300	WNW	29.47
KROC	1/6/2019	9:45:00 AM	37.4	28.27	69.64	13.8	300	WNW	29.47
KROC	1/6/2019	9:50:00 AM	37.4	28.27	69.64	12.66	310	NW	29.47
KROC	1/6/2019	9:54:00 AM	37.04	27.91	69.6	13.8	310	NW	29.47
KROC	1/6/2019	9:55:00 AM	37.4	28.27	69.64	14.97	310	NW	29.47
KROC	1/6/2019	10:00:00 AM	37.4	28.27	69.64	9.22	300	WNW	29.47
KROC	1/6/2019	10:01:00 AM	37.04	27.92	69.64	11.5	300	WNW	29.47
KROC	1/6/2019	10:05:00 AM	37.4	28.27	69.64	13.8	320	NW	29.47
KROC	1/6/2019	10:10:00 AM	37.4	28.27	69.64	14.97	310	NW	29.48
KROC	1/6/2019	10:15:00 AM	37.4	28.27	69.64	10.36	320	NW	29.48
KROC	1/6/2019	10:20:00 AM	37.4	28.27	69.64	16.11	310	NW	29.48
KROC	1/6/2019	10:25:00 AM	37.4	26.45	64.66	16.11	330	NNW	29.49
KROC	1/6/2019	10:30:00 AM	37.4	28.27	69.64	20.71	310	NW	29.49
KROC	1/6/2019	10:35:00 AM	37.4	28.27	69.64	16.11	310	NW	29.49
KROC	1/6/2019	10:40:00 AM	37.4	28.27	69.64	17.27	340	NNW	29.49
KROC	1/6/2019	10:45:00 AM	37.4	28.27	69.64	20.71	310	NW	29.49
KROC	1/6/2019	10:50:00 AM	37.4	28.27	69.64	14.97	330	NNW	29.5
KROC	1/6/2019	10:54:00 AM	37.94	26.81	64.25	18.41	340	NNW	29.5
KROC	1/6/2019	10:55:00 AM	37.4	26.45	64.66	18.41	340	NNW	29.5
KROC	1/6/2019	11:00:00 AM	39.2	28.25	64.9	13.8	320	NW	29.5
KROC	1/6/2019	11:05:00 AM	37.4	28.27	69.64	16.11	330	NNW	29.5
KROC	1/6/2019	11:10:00 AM	37.4	26.45	64.66	18.41	330	NNW	29.5
KROC	1/6/2019	11:15:00 AM	37.4	28.27	69.64	18.41	340	NNW	29.5
KROC	1/6/2019	11:20:00 AM	37.4	28.27	69.64	14.97	340	NNW	29.5
KROC	1/6/2019	11:25:00 AM	37.4	28.27	69.64	13.8	350	N	29.5
KROC	1/6/2019	11:30:00 AM	37.4	28.27	69.64	12.66	350	N	29.51
KROC	1/6/2019	11:35:00 AM	37.4	28.27	69.64	14.97	350	N	29.51
KROC	1/6/2019	11:40:00 AM	37.4	28.27	69.64	17.27	10	N	29.51
KROC	1/6/2019	11:45:00 AM	35.6	28.29	74.78	14.97	10	N	29.51
KROC	1/6/2019	11:50:00 AM	35.6	28.29	74.78	14.97	360	N	29.52
KROC	1/6/2019	11:54:00 AM	35.96	28.84	75.37	12.66	360	N	29.52
KROC	1/6/2019	11:55:00 AM	35.6	28.29	74.78	10.36	10	N	29.52
KROC	1/6/2019	12:00:00 PM	35.6	28.29	74.78	13.8	360	N	29.52
KROC	1/6/2019	12:05:00 PM	35.6	28.29	74.78	11.5	10	N	29.52
KROC	1/6/2019	12:10:00 PM	35.6	28.29	74.78	9.22	360	N	29.52
KROC	1/6/2019	12:15:00 PM	35.6	28.29	74.78	11.5	360	N	29.52
KROC	1/6/2019	12:20:00 PM	35.6	28.29	74.78	12.66	10	N	29.52
KROC	1/6/2019	12:25:00 PM	35.6	28.29	74.78	12.66	350	N	29.52
KROC	1/6/2019	12:30:00 PM	33.8	28.31	80.34	14.97	10	N	29.53
KROC	1/6/2019	12:32:00 PM	33.98	28.49	80.34	16.11	360	N	29.53
KROC	1/6/2019	12:35:00 PM	33.8	28.31	80.34	14.97	350	N	29.53
KROC	1/6/2019	12:38:00 PM	33.98	27.95	78.59	11.5	350	N	29.53
KROC	1/6/2019	12:40:00 PM	33.8	28.31	80.34	12.66	340	NNW	29.53
KROC	1/6/2019	12:45:00 PM	33.8	28.31	80.34	11.5	340	NNW	29.54
KROC	1/6/2019	12:50:00 PM	35.6	26.47	69.43	13.8	340	NNW	29.54
KROC	1/6/2019	12:54:00 PM	33.98	26.85	75.17	16.11	340	NNW	29.54
KROC	1/6/2019	12:55:00 PM	33.8	26.49	74.6	16.11	340	NNW	29.54
KROC	1/6/2019	1:00:00 PM	33.8	24.67	69.22	18.41	350	N	29.54
KROC	1/6/2019	1:05:00 PM	33.8	24.67	69.22	14.97	360	N	29.54
KROC	1/6/2019	1:10:00 PM	35.6	24.64	64.42	18.41	360	N	29.54
KROC	1/6/2019	1:15:00 PM	33.8	24.67	69.22	14.97	350	N	29.54
KROC	1/6/2019	1:20:00 PM	33.8	24.67	69.22	13.8	350	N	29.54
KROC	1/6/2019	1:25:00 PM	33.8	24.67	69.22	14.97	350	N	29.55
KROC	1/6/2019	1:30:00 PM	33.8	22.84	64.18	17.27	330	NNW	29.55
KROC	1/6/2019	1:35:00 PM	33.8	22.84	64.18	18.41	340	NNW	29.55
KROC	1/6/2019	1:40:00 PM	33.8	22.84	64.18	14.97	340	NNW	29.55
KROC	1/6/2019	1:45:00 PM	33.8	22.84	64.18	12.66	360	N	29.55
KROC	1/6/2019	1:50:00 PM	33.8	21.02	59.48	16.11	350	N	29.56
KROC	1/6/2019	1:54:00 PM	33.98	21.75	60.88	17.27	350	N	29.56
KROC	1/6/2019	1:55:00 PM	33.8	21.02	59.48	17.27	340	NNW	29.57
KROC	1/6/2019	2:00:00 PM	33.8	21.02	59.48	17.27	360	N	29.57
KROC	1/6/2019	2:05:00 PM	33.8	21.02	59.48	14.97	330	NNW	29.57
KROC	1/6/2019	2:10:00 PM	33.8	21.02	59.48	12.66	350	N	29.57

Meteorological Data from the Rochester International Airport

 # STATION: KROC
 # STATION NAME: Rochester - Greater Rochester International Airport
 # LATITUDE: 43.11667
 # LONGITUDE: -77.67667
 # ELEVATION [ft]: 558
 # STATE: NY

Station	Date	Time	Hourly Dry Bulb Temp F	Hourly Dew Point Temp F	Hourly Relative Humidity	Hourly Wind Speed	Hourly Wind Direction Degrees	Hourly Wind Direction	Hourly Station Pressure
KROC	1/6/2019	2:15:00 PM	33.8	21.02	59.48	10.36	350	N	29.57
KROC	1/6/2019	2:20:00 PM	33.8	21.02	59.48	12.66	330	NNW	29.58
KROC	1/6/2019	2:25:00 PM	35.6	21.01	55.36	14.97	340	NNW	29.58
KROC	1/6/2019	2:30:00 PM	35.6	19.19	51.27	19.57	320	NW	29.59
KROC	1/6/2019	2:35:00 PM	35.6	19.19	51.27	13.8	360	N	29.59
KROC	1/6/2019	2:40:00 PM	33.8	21.02	59.48	16.11	350	N	29.6
KROC	1/6/2019	2:45:00 PM	33.8	19.2	55.08	18.41	350	N	29.6
KROC	1/6/2019	2:50:00 PM	33.8	21.02	59.48	17.27	350	N	29.6
KROC	1/6/2019	2:54:00 PM	33.08	20.84	60.75	16.11	350	N	29.61
KROC	1/6/2019	2:55:00 PM	33.8	21.02	59.48	16.11	350	N	29.61
KROC	1/6/2019	3:00:00 PM	33.8	21.02	59.48	17.27	340	NNW	29.61
KROC	1/6/2019	3:05:00 PM	33.8	21.02	59.48	14.97	340	NNW	29.62
KROC	1/6/2019	3:10:00 PM	33.8	21.02	59.48	16.11	340	NNW	29.62
KROC	1/6/2019	3:15:00 PM	33.8	21.02	59.48	13.8	340	NNW	29.62
KROC	1/6/2019	3:20:00 PM	33.8	19.2	55.08	17.27	350	N	29.62
KROC	1/6/2019	3:25:00 PM	33.8	21.02	59.48	14.97	340	NNW	29.63
KROC	1/6/2019	3:30:00 PM	33.8	21.02	59.48	12.66	350	N	29.63
KROC	1/6/2019	3:35:00 PM	33.8	21.02	59.48	16.11	350	N	29.63
KROC	1/6/2019	3:40:00 PM	33.8	21.02	59.48	13.8	350	N	29.64
KROC	1/6/2019	3:45:00 PM	33.8	21.02	59.48	16.11	350	N	29.64
KROC	1/6/2019	3:50:00 PM	33.8	21.02	59.48	14.97	350	N	29.64
KROC	1/6/2019	3:54:00 PM	33.98	19.75	55.97	17.27	320	NW	29.64
KROC	1/6/2019	3:55:00 PM	33.8	19.2	55.08	18.41	320	NW	29.64
KROC	1/6/2019	4:00:00 PM	32	19.22	59.21	16.11	330	NNW	29.64
KROC	1/6/2019	4:05:00 PM	32	19.22	59.21	12.66	350	N	29.64
KROC	1/6/2019	4:10:00 PM	32	17.4	54.8	18.41	330	NNW	29.65
KROC	1/6/2019	4:15:00 PM	32	15.58	50.68	17.27	330	NNW	29.65
KROC	1/6/2019	4:20:00 PM	32	15.58	50.68	12.66	340	NNW	29.65
KROC	1/6/2019	4:25:00 PM	32	17.4	54.8	19.57	330	NNW	29.66
KROC	1/6/2019	4:30:00 PM	32	17.4	54.8	20.71	330	NNW	29.66
KROC	1/6/2019	4:35:00 PM	32	17.4	54.8	16.11	330	NNW	29.66
KROC	1/6/2019	4:40:00 PM	32	17.4	54.8	17.27	340	NNW	29.66
KROC	1/6/2019	4:45:00 PM	32	17.4	54.8	18.41	330	NNW	29.67
KROC	1/6/2019	4:50:00 PM	32	17.4	54.8	16.11	340	NNW	29.67
KROC	1/6/2019	4:54:00 PM	30.92	17.77	58.15	17.27	350	N	29.67
KROC	1/6/2019	4:55:00 PM	30.2	17.42	58.95	14.97	340	NNW	29.68
KROC	1/6/2019	5:00:00 PM	30.2	17.42	58.95	11.5	350	N	29.68
KROC	1/6/2019	5:05:00 PM	30.2	17.42	58.95	9.22	340	NNW	29.68
KROC	1/6/2019	5:10:00 PM	30.2	17.42	58.95	9.22	350	N	29.68
KROC	1/6/2019	5:15:00 PM	30.2	17.42	58.95	12.66	340	NNW	29.69
KROC	1/6/2019	5:20:00 PM	30.2	17.42	58.95	10.36	340	NNW	29.69
KROC	1/6/2019	5:25:00 PM	30.2	17.42	58.95	12.66	360	N	29.69
KROC	1/6/2019	5:30:00 PM	30.2	17.42	58.95	11.5	350	N	29.69
KROC	1/6/2019	5:35:00 PM	30.2	17.42	58.95	10.36	340	NNW	29.69
KROC	1/6/2019	5:40:00 PM	30.2	17.42	58.95	8.05	340	NNW	29.7
KROC	1/6/2019	5:45:00 PM	30.2	17.42	58.95	12.66	340	NNW	29.7
KROC	1/6/2019	5:50:00 PM	30.2	17.42	58.95	14.97	340	NNW	29.71
KROC	1/6/2019	5:54:00 PM	30.92	16.86	55.93	12.66	340	NNW	29.71
KROC	1/6/2019	5:55:00 PM	30.2	17.42	58.95	12.66	340	NNW	29.71
KROC	1/6/2019	6:00:00 PM	30.2	17.42	58.95	9.22	340	NNW	29.71
KROC	1/6/2019	6:05:00 PM	30.2	17.42	58.95	14.97	360	N	29.72
KROC	1/6/2019	6:10:00 PM	30.2	17.42	58.95	11.5	350	N	29.72
KROC	1/6/2019	6:15:00 PM	30.2	17.42	58.95	14.97	340	NNW	29.72
KROC	1/6/2019	6:20:00 PM	30.2	17.42	58.95	11.5	330	NNW	29.72
KROC	1/6/2019	6:25:00 PM	30.2	17.42	58.95	14.97	350	N	29.73
KROC	1/6/2019	6:30:00 PM	30.2	17.42	58.95	12.66	350	N	29.73
KROC	1/6/2019	6:35:00 PM	30.2	17.42	58.95	18.41	340	NNW	29.74
KROC	1/6/2019	6:40:00 PM	30.2	17.42	58.95	14.97	360	N	29.74
KROC	1/6/2019	6:45:00 PM	30.2	17.42	58.95	14.97	360	N	29.75
KROC	1/6/2019	6:50:00 PM	30.2	17.42	58.95	14.97	10	N	29.75
KROC	1/6/2019	6:54:00 PM	30.02	16.87	58.01	11.5	360	N	29.76
KROC	1/6/2019	6:55:00 PM	30.2	17.42	58.95	11.5	350	N	29.76
KROC	1/6/2019	7:00:00 PM	30.2	17.42	58.95	18.41	360	N	29.76
KROC	1/6/2019	7:05:00 PM	28.4	17.44	63.45	16.11	10	N	29.76
KROC	1/6/2019	7:10:00 PM	28.4	17.44	63.45	14.97	10	N	29.76
KROC	1/6/2019	7:15:00 PM	28.4	17.44	63.45	17.27	20	NNE	29.77
KROC	1/6/2019	7:20:00 PM	28.4	17.44	63.45	17.27	20	NNE	29.77
KROC	1/6/2019	7:25:00 PM	28.4	17.44	63.45	18.41	20	NNE	29.77
KROC	1/6/2019	7:30:00 PM	28.4	17.44	63.45	16.11	20	NNE	29.78
KROC	1/6/2019	7:35:00 PM	28.4	17.44	63.45	19.57	30	NNE	29.78
KROC	1/6/2019	7:40:00 PM	28.4	17.44	63.45	13.8	350	N	29.78
KROC	1/6/2019	7:45:00 PM	28.4	15.61	58.68	14.97	350	N	29.78
KROC	1/6/2019	7:50:00 PM	28.4	15.61	58.68	16.11	360	N	29.79
KROC	1/6/2019	7:54:00 PM	28.04	14.89	57.71	14.97	360	N	29.79
KROC	1/6/2019	7:55:00 PM	28.4	15.61	58.68	12.66	360	N	29.79
KROC	1/6/2019	8:00:00 PM	26.6	15.63	63.2	14.97	10	N	29.8
KROC	1/6/2019	8:05:00 PM	26.6	15.63	63.2	16.11	10	N	29.8
KROC	1/6/2019	8:10:00 PM	26.6	15.63	63.2	14.97	20	NNE	29.8
KROC	1/6/2019	8:15:00 PM	26.6	13.81	58.41	12.66	10	N	29.8
KROC	1/6/2019	8:20:00 PM	26.6	13.81	58.41	16.11	20	NNE	29.8

Meteorological Data from the Rochester International Airport

 # STATION: KROC
 # STATION NAME: Rochester - Greater Rochester International Airport
 # LATITUDE: 43.11667
 # LONGITUDE: -77.67667
 # ELEVATION [ft]: 558
 # STATE: NY

Station	Date	Time	Hourly Dry Bulb Temp F	Hourly Dew Point Temp F	Hourly Relative Humidity	Hourly Wind Speed	Hourly Wind Direction Degrees	Hourly Wind Direction	Hourly Station Pressure
KROC	1/6/2019	8:25:00 PM	26.6	11.99	53.94	14.97	10	N	29.8
KROC	1/6/2019	8:30:00 PM	26.6	11.99	53.94	12.66	10	N	29.81
KROC	1/6/2019	8:35:00 PM	26.6	11.99	53.94	13.8	30	NNE	29.8
KROC	1/6/2019	8:40:00 PM	26.6	11.99	53.94	16.11	30	NNE	29.81
KROC	1/6/2019	8:45:00 PM	26.6	11.99	53.94	16.11	30	NNE	29.81
KROC	1/6/2019	8:50:00 PM	26.6	11.99	53.94	13.8	20	NNE	29.81
KROC	1/6/2019	8:54:00 PM	26.96	11.81	52.72	13.8	30	NNE	29.81
KROC	1/6/2019	8:55:00 PM	26.6	11.99	53.94	14.97	20	NNE	29.81
KROC	1/6/2019	9:00:00 PM	26.6	11.99	53.94	11.5	30	NNE	29.81
KROC	1/6/2019	9:05:00 PM	26.6	11.99	53.94	12.66	30	NNE	29.81
KROC	1/6/2019	9:10:00 PM	26.6	11.99	53.94	13.8	30	NNE	29.82
KROC	1/6/2019	9:15:00 PM	26.6	10.18	49.79	14.97	30	NNE	29.82
KROC	1/6/2019	9:20:00 PM	26.6	10.18	49.79	12.66	30	NNE	29.82
KROC	1/6/2019	9:25:00 PM	24.8	10.19	53.66	12.66	20	NNE	29.82
KROC	1/6/2019	9:30:00 PM	24.8	10.19	53.66	12.66	30	NNE	29.82
KROC	1/6/2019	9:35:00 PM	24.8	10.19	53.66	11.5	30	NNE	29.82
KROC	1/6/2019	9:40:00 PM	24.8	10.19	53.66	11.5	30	NNE	29.82
KROC	1/6/2019	9:45:00 PM	24.8	12.01	58.14	8.05	30	NNE	29.83
KROC	1/6/2019	9:50:00 PM	24.8	10.19	53.66	8.05	20	NNE	29.83
KROC	1/6/2019	9:54:00 PM	24.08	10.74	56.65	8.05	20	NNE	29.83
KROC	1/6/2019	9:55:00 PM	24.8	10.19	53.66	8.05	20	NNE	29.83
KROC	1/6/2019	10:00:00 PM	24.8	12.01	58.14	9.22	20	NNE	29.83
KROC	1/6/2019	10:05:00 PM	24.8	12.01	58.14	8.05	20	NNE	29.83
KROC	1/6/2019	10:10:00 PM	24.8	12.01	58.14	9.22	20	NNE	29.83
KROC	1/6/2019	10:15:00 PM	24.8	12.01	58.14	6.91	10	N	29.83
KROC	1/6/2019	10:20:00 PM	24.8	12.01	58.14	5.75	10	N	29.83
KROC	1/6/2019	10:25:00 PM	24.8	12.01	58.14	5.75	10	N	29.83
KROC	1/6/2019	10:30:00 PM	24.8	12.01	58.14	5.75	360	N	29.84
KROC	1/6/2019	10:35:00 PM	23	12.03	62.7	6.91	360	N	29.84
KROC	1/6/2019	10:40:00 PM	24.8	12.01	58.14	6.91	10	N	29.84
KROC	1/6/2019	10:45:00 PM	23	12.03	62.7	6.91	10	N	29.84
KROC	1/6/2019	10:50:00 PM	23	12.03	62.7	8.05	20	NNE	29.84
KROC	1/6/2019	10:54:00 PM	23	12.76	64.73	9.22	30	NNE	29.84
KROC	1/6/2019	10:55:00 PM	23	12.03	62.7	11.5	30	NNE	29.84
KROC	1/6/2019	11:00:00 PM	24.8	12.01	58.14	9.22	40	NE	29.84
KROC	1/6/2019	11:05:00 PM	24.8	13.83	62.95	12.66	40	NE	29.84
KROC	1/6/2019	11:10:00 PM	24.8	13.83	62.95	12.66	40	NE	29.84
KROC	1/6/2019	11:15:00 PM	24.8	13.83	62.95	12.66	30	NNE	29.84
KROC	1/6/2019	11:20:00 PM	24.8	13.83	62.95	8.05	40	NE	29.84
KROC	1/6/2019	11:25:00 PM	23	13.85	67.88	9.22	40	NE	29.84
KROC	1/6/2019	11:30:00 PM	23	13.85	67.88	6.91	30	NNE	29.84
KROC	1/6/2019	11:35:00 PM	23	13.85	67.88	11.5	40	NE	29.84
KROC	1/6/2019	11:40:00 PM	24.8	13.83	62.95	10.36	30	NNE	29.84
KROC	1/6/2019	11:45:00 PM	24.8	15.65	68.11	11.5	50	NE	29.84
KROC	1/6/2019	11:50:00 PM	24.8	15.65	68.11	9.22	50	NE	29.85
KROC	1/6/2019	11:54:00 PM	24.08	15.85	70.75	10.36	60	ENE	29.85
KROC	1/6/2019	11:55:00 PM	24.8	15.65	68.11	10.36	50	NE	29.85
KROC	1/7/2019	12:00:00 AM	24.8	15.65	68.11	12.66	40	NE	29.85
KROC	1/7/2019	12:05:00 AM	24.8	15.65	68.11	12.66	40	NE	29.85
KROC	1/7/2019	12:10:00 AM	24.8	15.65	68.11	11.5	50	NE	29.85
KROC	1/7/2019	12:12:00 AM	24.08	14.96	68.11	11.5	50	NE	29.85
KROC	1/7/2019	12:15:00 AM	24.8	15.65	68.11	10.36	50	NE	29.85
KROC	1/7/2019	12:20:00 AM	24.8	15.65	68.11	11.5	50	NE	29.85
KROC	1/7/2019	12:25:00 AM	23	15.68	73.45	10.36	50	NE	29.84
KROC	1/7/2019	12:30:00 AM	23	15.68	73.45	11.5	40	NE	29.85
KROC	1/7/2019	12:35:00 AM	23	15.68	73.45	13.8	50	NE	29.85
KROC	1/7/2019	12:40:00 AM	23	15.68	73.45	11.5	40	NE	29.85
KROC	1/7/2019	12:45:00 AM	23	15.68	73.45	10.36	40	NE	29.86
KROC	1/7/2019	12:50:00 AM	23	15.68	73.45	9.22	30	NNE	29.86
KROC	1/7/2019	12:54:00 AM	23	14.95	71.18	10.36	40	NE	29.86
KROC	1/7/2019	12:55:00 AM	23	15.68	73.45	9.22	40	NE	29.86
KROC	1/7/2019	1:00:00 AM	23	15.68	73.45	6.91	30	NNE	29.86
KROC	1/7/2019	1:05:00 AM	23	15.68	73.45	9.22	30	NNE	29.87
KROC	1/7/2019	1:10:00 AM	23	15.68	73.45	10.36	40	NE	29.87
KROC	1/7/2019	1:15:00 AM	23	15.68	73.45	8.05	50	NE	29.87
KROC	1/7/2019	1:20:00 AM	23	15.68	73.45	9.22	60	ENE	29.87
KROC	1/7/2019	1:25:00 AM	23	15.68	73.45	8.05	70	ENE	29.87
KROC	1/7/2019	1:30:00 AM	23	15.68	73.45	6.91	70	ENE	29.88
KROC	1/7/2019	1:35:00 AM	23	15.68	73.45	8.05	80	E	29.87
KROC	1/7/2019	1:40:00 AM	21.2	15.71	79.26	4.61	70	ENE	29.88
KROC	1/7/2019	1:45:00 AM	21.2	15.71	79.26	5.75	70	ENE	29.88
KROC	1/7/2019	1:50:00 AM	21.2	15.71	79.26	9.22	60	ENE	29.88
KROC	1/7/2019	1:54:00 AM	21.92	14.96	74.5	9.22	60	ENE	29.88
KROC	1/7/2019	1:55:00 AM	21.2	15.71	79.26	9.22	60	ENE	29.88
KROC	1/7/2019	2:00:00 AM	21.2	15.71	79.26	9.22	60	ENE	29.87
KROC	1/7/2019	2:05:00 AM	21.2	15.71	79.26	6.91	80	E	29.88
KROC	1/7/2019	2:10:00 AM	21.2	15.71	79.26	9.22	70	ENE	29.88
KROC	1/7/2019	2:15:00 AM	21.2	15.71	79.26	11.5	80	E	29.88
KROC	1/7/2019	2:20:00 AM	21.2	15.71	79.26	9.22	70	ENE	29.88
KROC	1/7/2019	2:25:00 AM	21.2	15.71	79.26	9.22	80	E	29.87

Meteorological Data from the Rochester International Airport

 # STATION: KROC
 # STATION NAME: Rochester - Greater Rochester International Airport
 # LATITUDE: 43.11667
 # LONGITUDE: -77.67667
 # ELEVATION [ft]: 558
 # STATE: NY

Station	Date	Time	Hourly Dry Bulb Temp F	Hourly Dew Point Temp F	Hourly Relative Humidity	Hourly Wind Speed	Hourly Wind Direction Degrees	Hourly Wind Direction	Hourly Station Pressure
KROC	1/7/2019	2:30:00 AM	21.2	15.71	79.26	10.36	80	E	29.87
KROC	1/7/2019	2:35:00 AM	21.2	15.71	79.26	10.36	70	ENE	29.87
KROC	1/7/2019	2:40:00 AM	21.2	15.71	79.26	11.5	80	E	29.87
KROC	1/7/2019	2:45:00 AM	21.2	15.71	79.26	8.05	80	E	29.87
KROC	1/7/2019	2:50:00 AM	21.2	15.71	79.26	9.22	80	E	29.87
KROC	1/7/2019	2:54:00 AM	21.02	14.98	77.4	11.5	80	E	29.87
KROC	1/7/2019	2:55:00 AM	21.2	15.71	79.26	12.66	80	E	29.87
KROC	1/7/2019	3:00:00 AM	21.2	15.71	79.26	10.36	80	E	29.87
KROC	1/7/2019	3:05:00 AM	21.2	15.71	79.26	10.36	80	E	29.87
KROC	1/7/2019	3:10:00 AM	21.2	15.71	79.26	10.36	80	E	29.87
KROC	1/7/2019	3:15:00 AM	21.2	15.71	79.26	9.22	80	E	29.87
KROC	1/7/2019	3:20:00 AM	21.2	15.71	79.26	6.91	80	E	29.86
KROC	1/7/2019	3:25:00 AM	21.2	15.71	79.26	6.91	90	E	29.87
KROC	1/7/2019	3:30:00 AM	21.2	15.71	79.26	8.05	80	E	29.87
KROC	1/7/2019	3:35:00 AM	21.2	15.71	79.26	6.91	90	E	29.86
KROC	1/7/2019	3:40:00 AM	21.2	15.71	79.26	5.75	80	E	29.86
KROC	1/7/2019	3:45:00 AM	21.2	15.71	79.26	8.05	80	E	29.86
KROC	1/7/2019	3:50:00 AM	21.2	15.71	79.26	8.05	90	E	29.87
KROC	1/7/2019	3:54:00 AM	21.92	14.96	74.5	8.05	80	E	29.87
KROC	1/7/2019	3:55:00 AM	21.2	15.71	79.26	8.05	70	ENE	29.87
KROC	1/7/2019	4:00:00 AM	21.2	13.88	73.25	4.61	100	E	29.87
KROC	1/7/2019	4:05:00 AM	21.2	13.88	73.25	9.22	100	E	29.87
KROC	1/7/2019	4:10:00 AM	21.2	13.88	73.25	8.05	70	ENE	29.87
KROC	1/7/2019	4:15:00 AM	21.2	13.88	73.25	11.5	70	ENE	29.87
KROC	1/7/2019	4:20:00 AM	21.2	13.88	73.25	10.36	80	E	29.87
KROC	1/7/2019	4:25:00 AM	21.2	12.05	67.65	10.36	70	ENE	29.87
KROC	1/7/2019	4:30:00 AM	21.2	12.05	67.65	10.36	70	ENE	29.86
KROC	1/7/2019	4:35:00 AM	21.2	13.88	73.25	9.22	60	ENE	29.87
KROC	1/7/2019	4:40:00 AM	21.2	13.88	73.25	9.22	70	ENE	29.87
KROC	1/7/2019	4:45:00 AM	21.2	13.88	73.25	9.22	90	E	29.87
KROC	1/7/2019	4:50:00 AM	21.2	13.88	73.25	9.22	80	E	29.87
KROC	1/7/2019	4:54:00 AM	21.92	13.87	71.05	8.05	70	ENE	29.87
KROC	1/7/2019	4:55:00 AM	21.2	13.88	73.25	8.05	70	ENE	29.88
KROC	1/7/2019	5:00:00 AM	21.2	13.88	73.25	5.75	90	E	29.88
KROC	1/7/2019	5:05:00 AM	21.2	13.88	73.25	6.91	110	ESE	29.88
KROC	1/7/2019	5:10:00 AM	21.2	13.88	73.25	8.05	120	ESE	29.88
KROC	1/7/2019	5:15:00 AM	21.2	13.88	73.25	9.22	110	ESE	29.89
KROC	1/7/2019	5:20:00 AM	21.2	13.88	73.25	9.22	110	ESE	29.88
KROC	1/7/2019	5:25:00 AM	21.2	13.88	73.25	10.36	100	E	29.88
KROC	1/7/2019	5:30:00 AM	21.2	13.88	73.25	11.5	110	ESE	29.88
KROC	1/7/2019	5:35:00 AM	21.2	13.88	73.25	10.36	110	ESE	29.88
KROC	1/7/2019	5:40:00 AM	21.2	13.88	73.25	10.36	110	ESE	29.88
KROC	1/7/2019	5:45:00 AM	21.2	12.05	67.65	10.36	100	E	29.88
KROC	1/7/2019	5:50:00 AM	21.2	12.05	67.65	10.36	100	E	29.87
KROC	1/7/2019	5:54:00 AM	21.02	12.78	70.38	11.5	110	ESE	29.88
KROC	1/7/2019	5:55:00 AM	21.2	12.05	67.65	12.66	110	ESE	29.87
KROC	1/7/2019	6:00:00 AM	21.2	12.05	67.65	9.22	120	ESE	29.88
KROC	1/7/2019	6:05:00 AM	21.2	12.05	67.65	10.36	110	ESE	29.88
KROC	1/7/2019	6:10:00 AM	21.2	12.05	67.65	8.05	110	ESE	29.88
KROC	1/7/2019	6:15:00 AM	21.2	13.88	73.25	8.05	90	E	29.88
KROC	1/7/2019	6:20:00 AM	21.2	13.88	73.25	9.22	100	E	29.88
KROC	1/7/2019	6:25:00 AM	21.2	13.88	73.25	10.36	110	ESE	29.88
KROC	1/7/2019	6:30:00 AM	21.2	13.88	73.25	11.5	120	ESE	29.88
KROC	1/7/2019	6:35:00 AM	21.2	13.88	73.25	12.66	110	ESE	29.88
KROC	1/7/2019	6:40:00 AM	21.2	12.05	67.65	12.66	110	ESE	29.88
KROC	1/7/2019	6:45:00 AM	21.2	12.05	67.65	10.36	110	ESE	29.89
KROC	1/7/2019	6:50:00 AM	21.2	12.05	67.65	12.66	110	ESE	29.89
KROC	1/7/2019	6:54:00 AM	21.02	12.78	70.38	12.66	110	ESE	29.89
KROC	1/7/2019	6:55:00 AM	21.2	12.05	67.65	10.36	100	E	29.89
KROC	1/7/2019	7:00:00 AM	21.2	12.05	67.65	11.5	110	ESE	29.9
KROC	1/7/2019	7:05:00 AM	21.2	12.05	67.65	9.22	110	ESE	29.9
KROC	1/7/2019	7:10:00 AM	19.4	12.08	73.06	10.36	130	SE	29.9
KROC	1/7/2019	7:15:00 AM	19.4	12.08	73.06	9.22	130	SE	29.91
KROC	1/7/2019	7:20:00 AM	19.4	12.08	73.06	10.36	130	SE	29.91
KROC	1/7/2019	7:25:00 AM	19.4	12.08	73.06	10.36	130	SE	29.91
KROC	1/7/2019	7:30:00 AM	19.4	12.08	73.06	9.22	120	ESE	29.91
KROC	1/7/2019	7:35:00 AM	19.4	12.08	73.06	9.22	120	ESE	29.91
KROC	1/7/2019	7:40:00 AM	19.4	12.08	73.06	9.22	120	ESE	29.91
KROC	1/7/2019	7:45:00 AM	19.4	12.08	73.06	8.05	130	SE	29.92
KROC	1/7/2019	7:50:00 AM	19.4	12.08	73.06	8.05	110	ESE	29.92
KROC	1/7/2019	7:54:00 AM	19.94	12.8	73.7	6.91	120	ESE	29.92
KROC	1/7/2019	7:55:00 AM	19.4	12.08	73.06	6.91	120	ESE	29.92
KROC	1/7/2019	8:00:00 AM	19.4	12.08	73.06	8.05	120	ESE	29.92
KROC	1/7/2019	8:05:00 AM	19.4	12.08	73.06	8.05	140	SE	29.92
KROC	1/7/2019	8:10:00 AM	19.4	12.08	73.06	10.36	130	SE	29.91
KROC	1/7/2019	8:15:00 AM	19.4	12.08	73.06	9.22	130	SE	29.91
KROC	1/7/2019	8:20:00 AM	19.4	12.08	73.06	11.5	120	ESE	29.91
KROC	1/7/2019	8:25:00 AM	19.4	12.08	73.06	10.36	110	ESE	29.91
KROC	1/7/2019	8:30:00 AM	19.4	12.08	73.06	10.36	120	ESE	29.9
KROC	1/7/2019	8:35:00 AM	19.4	12.08	73.06	10.36	120	ESE	29.9

Meteorological Data from the Rochester International Airport

 # STATION: KROC
 # STATION NAME: Rochester - Greater Rochester International Airport
 # LATITUDE: 43.11667
 # LONGITUDE: -77.67667
 # ELEVATION [ft]: 558
 # STATE: NY

Station	Date	Time	Hourly Dry Bulb Temp F	Hourly Dew Point Temp F	Hourly Relative Humidity	Hourly Wind Speed	Hourly Wind Direction Degrees	Hourly Wind Direction	Hourly Station Pressure
KROC	1/7/2019	8:40:00 AM	19.4	12.08	73.06	11.5	120	ESE	29.9
KROC	1/7/2019	8:45:00 AM	19.4	12.08	73.06	10.36	110	ESE	29.9
KROC	1/7/2019	8:50:00 AM	19.4	12.08	73.06	10.36	110	ESE	29.89
KROC	1/7/2019	8:54:00 AM	19.94	12.8	73.7	10.36	110	ESE	29.89
KROC	1/7/2019	8:55:00 AM	19.4	12.08	73.06	9.22	110	ESE	29.89
KROC	1/7/2019	9:00:00 AM	19.4	12.08	73.06	9.22	120	ESE	29.88
KROC	1/7/2019	9:05:00 AM	19.4	12.08	73.06	10.36	110	ESE	29.88
KROC	1/7/2019	9:10:00 AM	19.4	12.08	73.06	8.05	120	ESE	29.88
KROC	1/7/2019	9:15:00 AM	19.4	12.08	73.06	8.05	140	SE	29.88
KROC	1/7/2019	9:20:00 AM	19.4	12.08	73.06	9.22	130	SE	29.89
KROC	1/7/2019	9:25:00 AM	19.4	12.08	73.06	8.05	140	SE	29.88
KROC	1/7/2019	9:30:00 AM	21.2	13.88	73.25	6.91	130	SE	29.88
KROC	1/7/2019	9:35:00 AM	21.2	13.88	73.25	9.22	130	SE	29.88
KROC	1/7/2019	9:40:00 AM	19.4	13.9	79.1	9.22	130	SE	29.88
KROC	1/7/2019	9:45:00 AM	19.4	13.9	79.1	10.36	120	ESE	29.87
KROC	1/7/2019	9:50:00 AM	21.2	13.88	73.25	11.5	120	ESE	29.87
KROC	1/7/2019	9:54:00 AM	21.02	13.88	73.82	12.66	130	SE	29.87
KROC	1/7/2019	9:55:00 AM	21.2	13.88	73.25	12.66	130	SE	29.87
KROC	1/7/2019	10:00:00 AM	21.2	12.05	67.65	12.66	130	SE	29.87
KROC	1/7/2019	10:05:00 AM	21.2	12.05	67.65	11.5	130	SE	29.87
KROC	1/7/2019	10:10:00 AM	21.2	12.05	67.65	11.5	130	SE	29.87
KROC	1/7/2019	10:15:00 AM	21.2	12.05	67.65	8.05	130	SE	29.87
KROC	1/7/2019	10:20:00 AM	21.2	12.05	67.65	9.22	140	SE	29.87
KROC	1/7/2019	10:25:00 AM	21.2	12.05	67.65	10.36	120	ESE	29.87
KROC	1/7/2019	10:30:00 AM	21.2	12.05	67.65	10.36	130	SE	29.86
KROC	1/7/2019	10:35:00 AM	21.2	12.05	67.65	10.36	130	SE	29.86
KROC	1/7/2019	10:40:00 AM	21.2	12.05	67.65	13.8	120	ESE	29.85
KROC	1/7/2019	10:45:00 AM	21.2	12.05	67.65	13.8	120	ESE	29.84
KROC	1/7/2019	10:50:00 AM	21.2	12.05	67.65	13.8	120	ESE	29.83
KROC	1/7/2019	10:54:00 AM	21.92	10.77	62.04	13.8	130	SE	29.83
KROC	1/7/2019	10:55:00 AM	21.2	10.23	62.44	12.66	130	SE	29.82
KROC	1/7/2019	11:00:00 AM	21.2	10.23	62.44	12.66	120	ESE	29.82
KROC	1/7/2019	11:05:00 AM	21.2	10.23	62.44	16.11	130	SE	29.82
KROC	1/7/2019	11:10:00 AM	21.2	10.23	62.44	11.5	130	SE	29.81
KROC	1/7/2019	11:15:00 AM	21.2	10.23	62.44	14.97	120	ESE	29.8
KROC	1/7/2019	11:20:00 AM	23	10.21	57.86	12.66	120	ESE	29.79
KROC	1/7/2019	11:25:00 AM	23	8.39	53.36	12.66	120	ESE	29.79
KROC	1/7/2019	11:30:00 AM	21.2	8.41	57.58	14.97	130	SE	29.79
KROC	1/7/2019	11:35:00 AM	23	8.39	53.36	16.11	130	SE	29.78
KROC	1/7/2019	11:40:00 AM	23	8.39	53.36	16.11	130	SE	29.77
KROC	1/7/2019	11:45:00 AM	23	8.39	53.36	11.5	130	SE	29.77
KROC	1/7/2019	11:50:00 AM	23	8.39	53.36	16.11	130	SE	29.76
KROC	1/7/2019	11:54:00 AM	23	7.85	52.08	17.27	130	SE	29.75
KROC	1/7/2019	11:55:00 AM	23	8.39	53.36	14.97	140	SE	29.75
KROC	1/7/2019	12:00:00 PM	23	8.39	53.36	16.11	130	SE	29.74
KROC	1/7/2019	12:05:00 PM	23	8.39	53.36	13.8	140	SE	29.74
KROC	1/7/2019	12:10:00 PM	23	8.39	53.36	11.5	130	SE	29.75
KROC	1/7/2019	12:15:00 PM	24.8	8.37	49.48	13.8	130	SE	29.74
KROC	1/7/2019	12:20:00 PM	24.8	8.37	49.48	11.5	140	SE	29.74
KROC	1/7/2019	12:25:00 PM	24.8	8.37	49.48	12.66	120	ESE	29.74
KROC	1/7/2019	12:30:00 PM	24.8	8.37	49.48	13.8	130	SE	29.74
KROC	1/7/2019	12:35:00 PM	24.8	8.37	49.48	14.97	130	SE	29.73
KROC	1/7/2019	12:40:00 PM	24.8	10.19	53.66	12.66	130	SE	29.72
KROC	1/7/2019	12:45:00 PM	24.8	10.19	53.66	8.05	140	SE	29.72
KROC	1/7/2019	12:50:00 PM	24.8	8.37	49.48	14.97	140	SE	29.71
KROC	1/7/2019	12:54:00 PM	24.98	7.83	47.93	16.11	140	SE	29.71
KROC	1/7/2019	12:55:00 PM	24.8	8.37	49.48	17.27	140	SE	29.71
KROC	1/7/2019	1:00:00 PM	24.8	8.37	49.48	16.11	140	SE	29.7
KROC	1/7/2019	1:05:00 PM	24.8	8.37	49.48	12.66	130	SE	29.7
KROC	1/7/2019	1:10:00 PM	24.8	8.37	49.48	14.97	140	SE	29.7
KROC	1/7/2019	1:15:00 PM	24.8	8.37	49.48	13.8	140	SE	29.69
KROC	1/7/2019	1:20:00 PM	24.8	8.37	49.48	13.8	130	SE	29.69
KROC	1/7/2019	1:25:00 PM	24.8	8.37	49.48	16.11	140	SE	29.68
KROC	1/7/2019	1:30:00 PM	24.8	8.37	49.48	16.11	140	SE	29.68
KROC	1/7/2019	1:35:00 PM	26.6	8.36	45.92	17.27	130	SE	29.67
KROC	1/7/2019	1:40:00 PM	26.6	8.36	45.92	16.11	130	SE	29.67
KROC	1/7/2019	1:45:00 PM	26.6	8.36	45.92	14.97	130	SE	29.66
KROC	1/7/2019	1:50:00 PM	26.6	8.36	45.92	17.27	130	SE	29.66
KROC	1/7/2019	1:54:00 PM	26.06	7.82	45.82	13.8	130	SE	29.65
KROC	1/7/2019	1:55:00 PM	26.6	8.36	45.92	13.8	130	SE	29.65
KROC	1/7/2019	2:00:00 PM	26.6	8.36	45.92	16.11	130	SE	29.64
KROC	1/7/2019	2:05:00 PM	26.6	8.36	45.92	14.97	130	SE	29.64
KROC	1/7/2019	2:10:00 PM	26.6	8.36	45.92	17.27	120	ESE	29.64
KROC	1/7/2019	2:15:00 PM	26.6	8.36	45.92	16.11	130	SE	29.64
KROC	1/7/2019	2:20:00 PM	26.6	6.54	42.31	17.27	140	SE	29.63
KROC	1/7/2019	2:25:00 PM	26.6	8.36	45.92	13.8	130	SE	29.63
KROC	1/7/2019	2:30:00 PM	26.6	8.36	45.92	17.27	130	SE	29.62
KROC	1/7/2019	2:35:00 PM	26.6	8.36	45.92	13.8	130	SE	29.61
KROC	1/7/2019	2:40:00 PM	26.6	8.36	45.92	17.27	130	SE	29.6
KROC	1/7/2019	2:45:00 PM	26.6	6.54	42.31	18.41	130	SE	29.59

Meteorological Data from the Rochester International Airport

 # STATION: KROC
 # STATION NAME: Rochester - Greater Rochester International Airport
 # LATITUDE: 43.11667
 # LONGITUDE: -77.67667
 # ELEVATION [ft]: 558
 # STATE: NY

Station	Date	Time	Hourly Dry Bulb Temp F	Hourly Dew Point Temp F	Hourly Relative Humidity	Hourly Wind Speed	Hourly Wind Direction Degrees	Hourly Wind Direction	Hourly Station Pressure
KROC	1/7/2019	2:50:00 PM	26.6	8.36	45.92	16.11	120	ESE	29.59
KROC	1/7/2019	2:54:00 PM	26.96	7.81	44.14	16.11	120	ESE	29.58
KROC	1/7/2019	2:55:00 PM	26.6	8.36	45.92	14.97	120	ESE	29.58
KROC	1/7/2019	3:00:00 PM	26.6	8.36	45.92	17.27	120	ESE	29.59
KROC	1/7/2019	3:04:00 PM	26.06	9.68	49.79	14.97	140	SE	29.59
KROC	1/7/2019	3:05:00 PM	26.6	11.99	53.94	18.41	140	SE	29.58
KROC	1/7/2019	3:10:00 PM	26.6	11.99	53.94	18.41	130	SE	29.56
KROC	1/7/2019	3:15:00 PM	26.6	11.99	53.94	20.71	130	SE	29.57
KROC	1/7/2019	3:20:00 PM	26.6	11.99	53.94	18.41	130	SE	29.56
KROC	1/7/2019	3:25:00 PM	26.6	11.99	53.94	20.71	140	SE	29.56
KROC	1/7/2019	3:30:00 PM	26.6	11.99	53.94	19.57	150	SSE	29.56
KROC	1/7/2019	3:35:00 PM	26.6	11.99	53.94	16.11	140	SE	29.56
KROC	1/7/2019	3:40:00 PM	26.6	11.99	53.94	16.11	140	SE	29.54
KROC	1/7/2019	3:44:00 PM	26.96	12.72	54.87	17.27	140	SE	29.54
KROC	1/7/2019	3:45:00 PM	26.6	11.99	53.94	18.41	140	SE	29.54
KROC	1/7/2019	3:50:00 PM	28.4	13.79	54.23	13.8	140	SE	29.53
KROC	1/7/2019	3:54:00 PM	28.04	13.8	55.04	13.8	140	SE	29.54
KROC	1/7/2019	3:55:00 PM	28.4	13.79	54.23	16.11	140	SE	29.53
KROC	1/7/2019	4:00:00 PM	28.4	13.79	54.23	13.8	150	SSE	29.53
KROC	1/7/2019	4:05:00 PM	28.4	15.61	58.68	13.8	150	SSE	29.53
KROC	1/7/2019	4:08:00 PM	28.04	14.89	57.71	13.8	150	SSE	29.53
KROC	1/7/2019	4:10:00 PM	28.4	15.61	58.68	14.97	150	SSE	29.53
KROC	1/7/2019	4:15:00 PM	28.4	15.61	58.68	13.8	140	SE	29.52
KROC	1/7/2019	4:20:00 PM	28.4	15.61	58.68	14.97	160	SSE	29.52
KROC	1/7/2019	4:25:00 PM	28.4	15.61	58.68	13.8	150	SSE	29.51
KROC	1/7/2019	4:28:00 PM	28.04	15.27	58.68	14.97	140	SE	29.51
KROC	1/7/2019	4:30:00 PM	28.4	15.61	58.68	14.97	150	SSE	29.51
KROC	1/7/2019	4:35:00 PM	28.4	15.61	58.68	12.66	150	SSE	29.5
KROC	1/7/2019	4:40:00 PM	28.4	15.61	58.68	13.8	140	SE	29.49
KROC	1/7/2019	4:45:00 PM	28.4	15.61	58.68	13.8	130	SE	29.48
KROC	1/7/2019	4:50:00 PM	28.4	15.61	58.68	11.5	140	SE	29.48
KROC	1/7/2019	4:54:00 PM	28.94	15.79	57.85	13.8	140	SE	29.47
KROC	1/7/2019	4:55:00 PM	28.4	15.61	58.68	11.5	140	SE	29.47
KROC	1/7/2019	5:00:00 PM	28.4	15.61	58.68	13.8	130	SE	29.46
KROC	1/7/2019	5:05:00 PM	28.4	15.61	58.68	14.97	140	SE	29.46
KROC	1/7/2019	5:10:00 PM	28.4	17.44	63.45	9.22	140	SE	29.46
KROC	1/7/2019	5:15:00 PM	28.4	17.44	63.45	9.22	150	SSE	29.46
KROC	1/7/2019	5:20:00 PM	28.4	17.44	63.45	10.36	140	SE	29.46
KROC	1/7/2019	5:25:00 PM	28.4	17.44	63.45	10.36	150	SSE	29.45
KROC	1/7/2019	5:30:00 PM	28.4	17.44	63.45	10.36	140	SE	29.45
KROC	1/7/2019	5:35:00 PM	28.4	17.44	63.45	9.22	150	SSE	29.45
KROC	1/7/2019	5:40:00 PM	28.4	17.44	63.45	11.5	140	SE	29.44
KROC	1/7/2019	5:45:00 PM	30.2	19.24	63.7	11.5	140	SE	29.43
KROC	1/7/2019	5:50:00 PM	30.2	19.24	63.7	12.66	150	SSE	29.42
KROC	1/7/2019	5:54:00 PM	30.02	18.87	63.18	12.66	150	SSE	29.42
KROC	1/7/2019	5:55:00 PM	30.2	19.24	63.7	12.66	150	SSE	29.42
KROC	1/7/2019	6:00:00 PM	30.2	19.24	63.7	11.5	150	SSE	29.41
KROC	1/7/2019	6:05:00 PM	30.2	19.24	63.7	12.66	150	SSE	29.41
KROC	1/7/2019	6:10:00 PM	30.2	19.24	63.7	13.8	150	SSE	29.4
KROC	1/7/2019	6:15:00 PM	30.2	21.06	68.78	12.66	150	SSE	29.39
KROC	1/7/2019	6:20:00 PM	30.2	21.06	68.78	12.66	150	SSE	29.39
KROC	1/7/2019	6:25:00 PM	32	21.04	63.94	13.8	150	SSE	29.38
KROC	1/7/2019	6:30:00 PM	32	21.04	63.94	11.5	160	SSE	29.37
KROC	1/7/2019	6:35:00 PM	32	21.04	63.94	12.66	160	SSE	29.36
KROC	1/7/2019	6:40:00 PM	32	21.04	63.94	16.11	150	SSE	29.35
KROC	1/7/2019	6:45:00 PM	33.8	22.84	64.18	14.97	160	SSE	29.34
KROC	1/7/2019	6:50:00 PM	33.8	21.02	59.48	16.11	160	SSE	29.33
KROC	1/7/2019	6:54:00 PM	33.98	21.75	60.88	16.11	160	SSE	29.33
KROC	1/7/2019	6:55:00 PM	33.8	21.02	59.48	16.11	160	SSE	29.32
KROC	1/7/2019	7:00:00 PM	33.8	21.02	59.48	20.71	160	SSE	29.32
KROC	1/7/2019	7:05:00 PM	35.6	19.19	51.27	21.85	170	S	29.31
KROC	1/7/2019	7:10:00 PM	35.6	17.37	47.45	21.85	170	S	29.3
KROC	1/7/2019	7:15:00 PM	35.6	17.37	47.45	20.71	170	S	29.3
KROC	1/7/2019	7:20:00 PM	35.6	17.37	47.45	21.85	170	S	29.29
KROC	1/7/2019	7:25:00 PM	35.6	15.56	43.88	19.57	170	S	29.28
KROC	1/7/2019	7:30:00 PM	35.6	15.56	43.88	16.11	170	S	29.27
KROC	1/7/2019	7:35:00 PM	35.6	15.56	43.88	18.41	170	S	29.27
KROC	1/7/2019	7:40:00 PM	35.6	15.56	43.88	17.27	160	SSE	29.26
KROC	1/7/2019	7:45:00 PM	35.6	15.56	43.88	19.57	160	SSE	29.26
KROC	1/7/2019	7:50:00 PM	35.6	15.56	43.88	17.27	160	SSE	29.26
KROC	1/7/2019	7:54:00 PM	35.96	15.74	43.6	16.11	170	S	29.27
KROC	1/7/2019	7:55:00 PM	35.6	15.56	43.88	17.27	160	SSE	29.27
KROC	1/7/2019	8:00:00 PM	35.6	15.56	43.88	14.97	170	S	29.28
KROC	1/7/2019	8:05:00 PM	35.6	15.56	43.88	16.11	170	S	29.28
KROC	1/7/2019	8:10:00 PM	37.4	15.55	40.87	14.97	170	S	29.28
KROC	1/7/2019	8:15:00 PM	37.4	15.55	40.87	16.11	170	S	29.27
KROC	1/7/2019	8:20:00 PM	37.4	15.55	40.87	11.5	170	S	29.27
KROC	1/7/2019	8:25:00 PM	37.4	15.55	40.87	14.97	170	S	29.27
KROC	1/7/2019	8:30:00 PM	37.4	15.55	40.87	18.41	170	S	29.26
KROC	1/7/2019	8:35:00 PM	37.4	15.55	40.87	13.8	170	S	29.26

Meteorological Data from the Rochester International Airport

 # STATION: KROC
 # STATION NAME: Rochester - Greater Rochester International Airport
 # LATITUDE: 43.11667
 # LONGITUDE: -77.67667
 # ELEVATION [ft]: 558
 # STATE: NY

Station	Date	Time	Hourly Dry Bulb Temp F	Hourly Dew Point Temp F	Hourly Relative Humidity	Hourly Wind Speed	Hourly Wind Direction Degrees	Hourly Wind Direction	Hourly Station Pressure
KROC	1/7/2019	8:40:00 PM	37.4	15.55	40.87	14.97	170	S	29.26
KROC	1/7/2019	8:45:00 PM	37.4	17.36	44.19	13.8	170	S	29.25
KROC	1/7/2019	8:50:00 PM	37.4	17.36	44.19	13.8	170	S	29.25
KROC	1/7/2019	8:54:00 PM	37.04	16.82	43.78	17.27	170	S	29.25
KROC	1/7/2019	8:55:00 PM	37.4	17.36	44.19	14.97	170	S	29.26
KROC	1/7/2019	9:00:00 PM	37.4	17.36	44.19	12.66	170	S	29.26
KROC	1/7/2019	9:05:00 PM	35.6	19.19	51.27	11.5	180	S	29.27
KROC	1/7/2019	9:10:00 PM	35.6	21.01	55.36	12.66	180	S	29.27
KROC	1/7/2019	9:15:00 PM	35.6	21.01	55.36	9.22	200	SSW	29.29
KROC	1/7/2019	9:20:00 PM	35.6	21.01	55.36	13.8	170	S	29.26
KROC	1/7/2019	9:25:00 PM	35.6	21.01	55.36	17.27	180	S	29.26
KROC	1/7/2019	9:30:00 PM	37.4	22.81	55.64	19.57	200	SSW	29.26
KROC	1/7/2019	9:35:00 PM	37.4	24.63	60	17.27	200	SSW	29.27
KROC	1/7/2019	9:40:00 PM	35.6	24.64	64.42	18.41	190	S	29.26
KROC	1/7/2019	9:45:00 PM	35.6	26.47	69.43	14.97	190	S	29.26
KROC	1/7/2019	9:50:00 PM	35.6	26.47	69.43	12.66	190	S	29.26
KROC	1/7/2019	9:54:00 PM	35.06	26.84	72	14.97	190	S	29.26
KROC	1/7/2019	9:55:00 PM	35.6	26.47	69.43	16.11	180	S	29.26
KROC	1/7/2019	10:00:00 PM	35.6	26.47	69.43	17.27	180	S	29.25
KROC	1/7/2019	10:05:00 PM	35.6	26.47	69.43	12.66	170	S	29.25
KROC	1/7/2019	10:07:00 PM	35.06	25.95	69.43	16.11	180	S	29.24
KROC	1/7/2019	10:10:00 PM	35.6	26.47	69.43	16.11	180	S	29.24
KROC	1/7/2019	10:15:00 PM	35.6	26.47	69.43	19.57	180	S	29.24
KROC	1/7/2019	10:20:00 PM	35.6	26.47	69.43	17.27	170	S	29.23
KROC	1/7/2019	10:25:00 PM	33.8	26.49	74.6	16.11	170	S	29.23
KROC	1/7/2019	10:30:00 PM	33.8	26.49	74.6	17.27	180	S	29.23
KROC	1/7/2019	10:35:00 PM	33.8	26.49	74.6	14.97	190	S	29.22
KROC	1/7/2019	10:40:00 PM	33.8	28.31	80.34	13.8	170	S	29.21
KROC	1/7/2019	10:45:00 PM	33.8	28.31	80.34	13.8	170	S	29.21
KROC	1/7/2019	10:50:00 PM	33.8	28.31	80.34	14.97	170	S	29.21
KROC	1/7/2019	10:54:00 PM	33.98	27.95	78.59	14.97	170	S	29.2
KROC	1/7/2019	10:55:00 PM	33.8	28.31	80.34	12.66	180	S	29.21
KROC	1/7/2019	11:00:00 PM	33.8	28.31	80.34	12.66	180	S	29.21
KROC	1/7/2019	11:01:00 PM	33.98	28.49	80.34	13.8	180	S	29.2
KROC	1/7/2019	11:05:00 PM	35.6	28.29	74.78	12.66	180	S	29.21
KROC	1/7/2019	11:10:00 PM	35.6	28.29	74.78	13.8	190	S	29.2
KROC	1/7/2019	11:15:00 PM	35.6	28.29	74.78	14.97	180	S	29.2
KROC	1/7/2019	11:20:00 PM	35.6	28.29	74.78	12.66	180	S	29.2
KROC	1/7/2019	11:25:00 PM	35.6	28.29	74.78	13.8	200	SSW	29.19
KROC	1/7/2019	11:30:00 PM	35.6	28.29	74.78	18.41	190	S	29.19
KROC	1/7/2019	11:35:00 PM	35.6	28.29	74.78	16.11	200	SSW	29.19
KROC	1/7/2019	11:40:00 PM	35.6	30.12	80.49	12.66	190	S	29.19
KROC	1/7/2019	11:45:00 PM	35.6	30.12	80.49	17.27	200	SSW	29.19
KROC	1/7/2019	11:50:00 PM	35.6	30.12	80.49	14.97	200	SSW	29.18
KROC	1/7/2019	11:54:00 PM	35.96	29.93	78.77	14.97	190	S	29.17
KROC	1/7/2019	11:55:00 PM	35.6	30.12	80.49	16.11	190	S	29.17
KROC	1/8/2019	12:00:00 AM	37.4	30.09	74.96	16.11	210	SSW	29.18
KROC	1/8/2019	12:05:00 AM	35.6	30.12	80.49	13.8	200	SSW	29.17
KROC	1/8/2019	12:10:00 AM	37.4	30.09	74.96	13.8	200	SSW	29.17
KROC	1/8/2019	12:15:00 AM	37.4	30.09	74.96	13.8	210	SSW	29.17
KROC	1/8/2019	12:20:00 AM	37.4	30.09	74.96	18.41	200	SSW	29.17
KROC	1/8/2019	12:25:00 AM	37.4	30.09	74.96	23.02	210	SSW	29.17
KROC	1/8/2019	12:30:00 AM	37.4	30.09	74.96	18.41	210	SSW	29.17
KROC	1/8/2019	12:35:00 AM	37.4	30.09	74.96	21.85	220	SW	29.17
KROC	1/8/2019	12:40:00 AM	37.4	30.09	74.96	25.32	210	SSW	29.17
KROC	1/8/2019	12:45:00 AM	37.4	31.92	80.63	21.85	210	SSW	29.17
KROC	1/8/2019	12:50:00 AM	37.4	30.09	74.96	24.16	220	SW	29.17
KROC	1/8/2019	12:54:00 AM	37.94	30.82	75.57	21.85	220	SW	29.17
KROC	1/8/2019	12:55:00 AM	37.4	30.09	74.96	23.02	220	SW	29.17
KROC	1/8/2019	1:00:00 AM	37.4	31.92	80.63	18.41	220	SW	29.17
KROC	1/8/2019	1:05:00 AM	39.2	31.9	75.14	18.41	220	SW	29.17
KROC	1/8/2019	1:10:00 AM	39.2	31.9	75.14	20.71	210	SSW	29.17
KROC	1/8/2019	1:15:00 AM	39.2	31.9	75.14	18.41	210	SSW	29.17
KROC	1/8/2019	1:20:00 AM	39.2	31.9	75.14	17.27	210	SSW	29.17
KROC	1/8/2019	1:25:00 AM	39.2	31.9	75.14	19.57	210	SSW	29.16
KROC	1/8/2019	1:30:00 AM	39.2	31.9	75.14	19.57	210	SSW	29.16
KROC	1/8/2019	1:35:00 AM	39.2	31.9	75.14	20.71	210	SSW	29.17
KROC	1/8/2019	1:40:00 AM	39.2	31.9	75.14	19.57	220	SW	29.17
KROC	1/8/2019	1:45:00 AM	39.2	33.72	80.78	19.57	220	SW	29.17
KROC	1/8/2019	1:50:00 AM	39.2	33.72	80.78	21.85	220	SW	29.16
KROC	1/8/2019	1:54:00 AM	39.92	32.98	76.31	18.41	210	SSW	29.16
KROC	1/8/2019	1:55:00 AM	39.2	33.72	80.78	21.85	210	SSW	29.16
KROC	1/8/2019	2:00:00 AM	39.2	33.72	80.78	24.16	220	SW	29.17
KROC	1/8/2019	2:05:00 AM	39.2	33.72	80.78	20.71	210	SSW	29.17
KROC	1/8/2019	2:10:00 AM	39.2	33.72	80.78	23.02	210	SSW	29.17
KROC	1/8/2019	2:15:00 AM	39.2	33.72	80.78	20.71	210	SSW	29.17
KROC	1/8/2019	2:20:00 AM	39.2	33.72	80.78	24.16	210	SSW	29.17
KROC	1/8/2019	2:25:00 AM	39.2	33.72	80.78	21.85	210	SSW	29.17
KROC	1/8/2019	2:30:00 AM	39.2	33.72	80.78	23.02	210	SSW	29.17
KROC	1/8/2019	2:35:00 AM	39.2	33.72	80.78	23.02	210	SSW	29.17

Meteorological Data from the Rochester International Airport

 # STATION: KROC
 # STATION NAME: Rochester - Greater Rochester International Airport
 # LATITUDE: 43.11667
 # LONGITUDE: -77.67667
 # ELEVATION [ft]: 558
 # STATE: NY

Station	Date	Time	Hourly Dry Bulb Temp F	Hourly Dew Point Temp F	Hourly Relative Humidity	Hourly Wind Speed	Hourly Wind Direction Degrees	Hourly Wind Direction	Hourly Station Pressure
KROC	1/8/2019	2:40:00 AM	41	33.7	75.32	23.02	210	SSW	29.17
KROC	1/8/2019	2:45:00 AM	41	33.7	75.32	25.32	220	SW	29.17
KROC	1/8/2019	2:50:00 AM	41	33.7	75.32	26.46	220	SW	29.17
KROC	1/8/2019	2:54:00 AM	41	32.97	73.18	21.85	220	SW	29.17
KROC	1/8/2019	2:55:00 AM	41	33.7	75.32	20.71	220	SW	29.17
KROC	1/8/2019	3:00:00 AM	41	33.7	75.32	21.85	220	SW	29.17
KROC	1/8/2019	3:05:00 AM	41	33.7	75.32	20.71	220	SW	29.17
KROC	1/8/2019	3:10:00 AM	41	33.7	75.32	21.85	220	SW	29.17
KROC	1/8/2019	3:15:00 AM	41	33.7	75.32	20.71	220	SW	29.17
KROC	1/8/2019	3:20:00 AM	41	33.7	75.32	20.71	220	SW	29.17
KROC	1/8/2019	3:25:00 AM	41	33.7	75.32	21.85	220	SW	29.17
KROC	1/8/2019	3:30:00 AM	41	33.7	75.32	17.27	220	SW	29.17
KROC	1/8/2019	3:35:00 AM	41	33.7	75.32	17.27	220	SW	29.17
KROC	1/8/2019	3:40:00 AM	41	33.7	75.32	20.71	220	SW	29.17
KROC	1/8/2019	3:45:00 AM	41	33.7	75.32	18.41	210	SSW	29.17
KROC	1/8/2019	3:50:00 AM	42.8	33.68	70.27	23.02	210	SSW	29.17
KROC	1/8/2019	3:54:00 AM	42.08	33.87	72.76	20.71	220	SW	29.17
KROC	1/8/2019	3:55:00 AM	42.8	33.68	70.27	20.71	220	SW	29.17
KROC	1/8/2019	4:00:00 AM	42.8	33.68	70.27	18.41	210	SSW	29.17
KROC	1/8/2019	4:05:00 AM	42.8	33.68	70.27	17.27	220	SW	29.17
KROC	1/8/2019	4:10:00 AM	42.8	33.68	70.27	17.27	220	SW	29.17
KROC	1/8/2019	4:15:00 AM	42.8	33.68	70.27	19.57	210	SSW	29.16
KROC	1/8/2019	4:20:00 AM	42.8	33.68	70.27	21.85	220	SW	29.17
KROC	1/8/2019	4:25:00 AM	42.8	33.68	70.27	18.41	220	SW	29.16
KROC	1/8/2019	4:30:00 AM	42.8	33.68	70.27	14.97	220	SW	29.17
KROC	1/8/2019	4:35:00 AM	42.8	33.68	70.27	17.27	220	SW	29.17
KROC	1/8/2019	4:40:00 AM	42.8	33.68	70.27	13.8	220	SW	29.17
KROC	1/8/2019	4:45:00 AM	42.8	35.51	75.5	16.11	210	SSW	29.17
KROC	1/8/2019	4:50:00 AM	42.8	35.51	75.5	17.27	220	SW	29.17
KROC	1/8/2019	4:54:00 AM	42.98	34.95	73.38	17.27	220	SW	29.16
KROC	1/8/2019	4:55:00 AM	42.8	35.51	75.5	19.57	210	SSW	29.16
KROC	1/8/2019	5:00:00 AM	42.8	35.51	75.5	19.57	210	SSW	29.16
KROC	1/8/2019	5:05:00 AM	42.8	35.51	75.5	14.97	220	SW	29.16
KROC	1/8/2019	5:10:00 AM	42.8	35.51	75.5	18.41	220	SW	29.17
KROC	1/8/2019	5:15:00 AM	42.8	35.51	75.5	17.27	220	SW	29.17
KROC	1/8/2019	5:20:00 AM	42.8	35.51	75.5	17.27	220	SW	29.17
KROC	1/8/2019	5:25:00 AM	42.8	35.51	75.5	17.27	220	SW	29.17
KROC	1/8/2019	5:30:00 AM	42.8	35.51	75.5	13.8	220	SW	29.17
KROC	1/8/2019	5:35:00 AM	42.8	35.51	75.5	14.97	230	SW	29.18
KROC	1/8/2019	5:40:00 AM	42.8	35.51	75.5	14.97	230	SW	29.18
KROC	1/8/2019	5:45:00 AM	42.8	35.51	75.5	16.11	220	SW	29.17
KROC	1/8/2019	5:50:00 AM	42.8	35.51	75.5	14.97	220	SW	29.17
KROC	1/8/2019	5:54:00 AM	42.98	34.95	73.38	16.11	220	SW	29.17
KROC	1/8/2019	5:55:00 AM	42.8	35.51	75.5	17.27	220	SW	29.17
KROC	1/8/2019	6:00:00 AM	42.8	35.51	75.5	14.97	220	SW	29.18
KROC	1/8/2019	6:05:00 AM	42.8	35.51	75.5	14.97	230	SW	29.18
KROC	1/8/2019	6:10:00 AM	42.8	35.51	75.5	13.8	220	SW	29.19
KROC	1/8/2019	6:15:00 AM	42.8	35.51	75.5	14.97	220	SW	29.18
KROC	1/8/2019	6:20:00 AM	42.8	35.51	75.5	14.97	220	SW	29.18
KROC	1/8/2019	6:25:00 AM	42.8	35.51	75.5	11.5	220	SW	29.18
KROC	1/8/2019	6:30:00 AM	42.8	35.51	75.5	12.66	220	SW	29.18
KROC	1/8/2019	6:35:00 AM	42.8	35.51	75.5	16.11	220	SW	29.19
KROC	1/8/2019	6:40:00 AM	42.8	35.51	75.5	14.97	220	SW	29.19
KROC	1/8/2019	6:45:00 AM	42.8	35.51	75.5	13.8	220	SW	29.19
KROC	1/8/2019	6:50:00 AM	42.8	35.51	75.5	14.97	220	SW	29.19
KROC	1/8/2019	6:54:00 AM	42.98	35.87	76.05	14.97	220	SW	29.19
KROC	1/8/2019	6:55:00 AM	42.8	35.51	75.5	13.8	220	SW	29.19
KROC	1/8/2019	7:00:00 AM	42.8	35.51	75.5	13.8	220	SW	29.19
KROC	1/8/2019	7:05:00 AM	42.8	35.51	75.5	12.66	220	SW	29.19
KROC	1/8/2019	7:10:00 AM	42.8	35.51	75.5	12.66	220	SW	29.2
KROC	1/8/2019	7:15:00 AM	42.8	35.51	75.5	12.66	210	SSW	29.2
KROC	1/8/2019	7:20:00 AM	44.6	35.49	70.47	10.36	230	SW	29.2
KROC	1/8/2019	7:25:00 AM	42.8	35.51	75.5	11.5	230	SW	29.2
KROC	1/8/2019	7:30:00 AM	44.6	35.49	70.47	9.22	220	SW	29.2
KROC	1/8/2019	7:35:00 AM	44.6	35.49	70.47	9.22	230	SW	29.2
KROC	1/8/2019	7:40:00 AM	44.6	35.49	70.47	9.22	230	SW	29.2
KROC	1/8/2019	7:45:00 AM	44.6	37.31	75.67	9.22	230	SW	29.21
KROC	1/8/2019	7:50:00 AM	42.8	37.33	81.06	8.05	240	WSW	29.21
KROC	1/8/2019	7:54:00 AM	42.98	36.96	79.37	8.05	240	WSW	29.21
KROC	1/8/2019	7:55:00 AM	42.8	37.33	81.06	9.22	230	SW	29.21
KROC	1/8/2019	8:00:00 AM	42.8	37.33	81.06	9.22	230	SW	29.21
KROC	1/8/2019	8:05:00 AM	42.8	37.33	81.06	9.22	220	SW	29.21
KROC	1/8/2019	8:10:00 AM	42.8	37.33	81.06	9.22	220	SW	29.21
KROC	1/8/2019	8:15:00 AM	44.6	37.31	75.67	8.05	220	SW	29.21
KROC	1/8/2019	8:20:00 AM	42.8	37.33	81.06	8.05	220	SW	29.21
KROC	1/8/2019	8:25:00 AM	42.8	37.33	81.06	6.91	220	SW	29.21
KROC	1/8/2019	8:30:00 AM	44.6	37.31	75.67	8.05	220	SW	29.21
KROC	1/8/2019	8:35:00 AM	44.6	37.31	75.67	6.91	220	SW	29.21
KROC	1/8/2019	8:40:00 AM	44.6	37.31	75.67	6.91	220	SW	29.21
KROC	1/8/2019	8:45:00 AM	44.6	37.31	75.67	8.05	230	SW	29.21

Meteorological Data from the Rochester International Airport

 # STATION: KROC
 # STATION NAME: Rochester - Greater Rochester International Airport
 # LATITUDE: 43.11667
 # LONGITUDE: -77.67667
 # ELEVATION [ft]: 558
 # STATE: NY

Station	Date	Time	Hourly Dry Bulb Temp F	Hourly Dew Point Temp F	Hourly Relative Humidity	Hourly Wind Speed	Hourly Wind Direction Degrees	Hourly Wind Direction	Hourly Station Pressure
KROC	1/8/2019	8:50:00 AM	42.8	37.33	81.06	6.91	230	SW	29.21
KROC	1/8/2019	8:54:00 AM	42.98	36.96	79.37	4.61	230	SW	29.2
KROC	1/8/2019	8:55:00 AM	42.8	37.33	81.06	3.44	230	SW	29.2
KROC	1/8/2019	9:00:00 AM	44.6	37.31	75.67	4.61	220	SW	29.2
KROC	1/8/2019	9:05:00 AM	44.6	37.31	75.67	4.61	210	SSW	29.2
KROC	1/8/2019	9:10:00 AM	44.6	37.31	75.67	3.44	210	SSW	29.2
KROC	1/8/2019	9:15:00 AM	44.6	37.31	75.67	3.44	220	SW	29.2
KROC	1/8/2019	9:20:00 AM	44.6	37.31	75.67	3.44	220	SW	29.2
KROC	1/8/2019	9:25:00 AM	44.6	37.31	75.67	4.61	230	SW	29.21
KROC	1/8/2019	9:30:00 AM	44.6	37.31	75.67	4.61	210	SSW	29.2
KROC	1/8/2019	9:35:00 AM	44.6	37.31	75.67	3.44	210	SSW	29.21
KROC	1/8/2019	9:40:00 AM	44.6	37.31	75.67	3.44	210	SSW	29.21
KROC	1/8/2019	9:45:00 AM	44.6	37.31	75.67	3.44	190	S	29.21
KROC	1/8/2019	9:50:00 AM	44.6	37.31	75.67	3.44	200	SSW	29.21
KROC	1/8/2019	9:54:00 AM	44.96	37.85	76.24	0	0	N	29.21
KROC	1/8/2019	9:55:00 AM	44.6	37.31	75.67	0	0	N	29.21
KROC	1/8/2019	10:00:00 AM	44.6	37.31	75.67	0	0	N	29.2
KROC	1/8/2019	10:05:00 AM	44.6	37.31	75.67	0	0	N	29.2
KROC	1/8/2019	10:10:00 AM	44.6	37.31	75.67	0	0	N	29.2
KROC	1/8/2019	10:15:00 AM	46.4	39.11	75.84	0	0	N	29.2
KROC	1/8/2019	10:20:00 AM	46.4	39.11	75.84	0	0	N	29.2
KROC	1/8/2019	10:25:00 AM	44.6	39.13	81.2	4.61	190	S	29.2
KROC	1/8/2019	10:30:00 AM	44.6	39.13	81.2	3.44	190	S	29.19
KROC	1/8/2019	10:35:00 AM	46.4	39.11	75.84	5.75	180	S	29.19
KROC	1/8/2019	10:40:00 AM	46.4	39.11	75.84	4.61	180	S	29.19
KROC	1/8/2019	10:45:00 AM	44.6	39.13	81.2	4.61	170	S	29.18
KROC	1/8/2019	10:50:00 AM	46.4	39.11	75.84	5.75	170	S	29.18
KROC	1/8/2019	10:54:00 AM	46.04	38.93	76.34	5.75	180	S	29.18
KROC	1/8/2019	10:55:00 AM	46.4	39.11	75.84	5.75	170	S	29.17
KROC	1/8/2019	11:00:00 AM	46.4	39.11	75.84	3.44	170	S	29.17
KROC	1/8/2019	11:05:00 AM	46.4	39.11	75.84	3.44	150	SSE	29.17
KROC	1/8/2019	11:10:00 AM	46.4	39.11	75.84	0	0	N	29.16
KROC	1/8/2019	11:15:00 AM	46.4	39.11	75.84	0	0	N	29.15
KROC	1/8/2019	11:20:00 AM	46.4	39.11	75.84	0	0	N	29.15
KROC	1/8/2019	11:25:00 AM	46.4	39.11	75.84	0	0	N	29.15
KROC	1/8/2019	11:30:00 AM	44.6	39.13	81.2	3.44	40	NE	29.15
KROC	1/8/2019	11:35:00 AM	44.6	39.13	81.2	3.44	40	NE	29.14
KROC	1/8/2019	11:40:00 AM	44.6	39.13	81.2	3.44	70	ENE	29.14
KROC	1/8/2019	11:45:00 AM	44.6	39.13	81.2	3.44	80	E	29.13
KROC	1/8/2019	11:50:00 AM	44.6	39.13	81.2	4.61	70	ENE	29.13
KROC	1/8/2019	11:54:00 AM	46.04	39.84	79.07	3.44	60	ENE	29.12
KROC	1/8/2019	11:55:00 AM	46.4	39.11	75.84	3.44	60	ENE	29.12
KROC	1/8/2019	12:00:00 PM	46.4	40.93	81.34	3.44	70	ENE	29.12
KROC	1/8/2019	12:05:00 PM	46.4	40.93	81.34	4.61	90	E	29.11
KROC	1/8/2019	12:10:00 PM	46.4	40.93	81.34	5.75	110	ESE	29.11
KROC	1/8/2019	12:15:00 PM	46.4	39.11	75.84	9.22	90	E	29.1
KROC	1/8/2019	12:20:00 PM	44.6	39.13	81.2	9.22	110	ESE	29.1
KROC	1/8/2019	12:25:00 PM	44.6	39.13	81.2	9.22	110	ESE	29.1
KROC	1/8/2019	12:30:00 PM	44.6	37.31	75.67	6.91	110	ESE	29.1
KROC	1/8/2019	12:35:00 PM	44.6	37.31	75.67	6.91	110	ESE	29.09
KROC	1/8/2019	12:40:00 PM	44.6	39.13	81.2	8.05	110	ESE	29.08
KROC	1/8/2019	12:45:00 PM	44.6	37.31	75.67	8.05	110	ESE	29.08
KROC	1/8/2019	12:50:00 PM	44.6	37.31	75.67	6.91	110	ESE	29.07
KROC	1/8/2019	12:54:00 PM	44.06	37.86	78.9	8.05	110	ESE	29.07
KROC	1/8/2019	12:55:00 PM	44.6	37.31	75.67	6.91	110	ESE	29.07
KROC	1/8/2019	1:00:00 PM	44.6	37.31	75.67	4.61	100	E	29.07
KROC	1/8/2019	1:05:00 PM	44.6	37.31	75.67	3.44	100	E	29.07
KROC	1/8/2019	1:10:00 PM	44.6	37.31	75.67	5.75	100	E	29.06
KROC	1/8/2019	1:15:00 PM	44.6	37.31	75.67	8.05	100	E	29.05
KROC	1/8/2019	1:20:00 PM	44.6	37.31	75.67	6.91	100	E	29.04
KROC	1/8/2019	1:25:00 PM	44.6	37.31	75.67	6.91	90	E	29.04
KROC	1/8/2019	1:30:00 PM	44.6	37.31	75.67	4.61	80	E	29.04
KROC	1/8/2019	1:35:00 PM	44.6	37.31	75.67	4.61	90	E	29.04
KROC	1/8/2019	1:40:00 PM	42.8	37.33	81.06	3.44	80	E	29.04
KROC	1/8/2019	1:45:00 PM	44.6	37.31	75.67	0	0	N	29.04
KROC	1/8/2019	1:47:00 PM	44.06	37.86	78.9	0	0	N	29.05
KROC	1/8/2019	1:50:00 PM	42.8	37.33	81.06	3.44	230	SW	29.05
KROC	1/8/2019	1:54:00 PM	42.98	37.87	82.23	5.75	220	SW	29.06
KROC	1/8/2019	1:55:00 PM	42.8	37.33	81.06	4.61	220	SW	29.06
KROC	1/8/2019	2:00:00 PM	42.8	39.15	86.99	0	0	N	29.06
KROC	1/8/2019	2:02:00 PM	42.08	38.98	88.81	3.44			29.05
KROC	1/8/2019	2:05:00 PM	42.8	39.15	86.99	0	0	N	29.05
KROC	1/8/2019	2:10:00 PM	42.8	39.15	86.99	0	0	N	29.06
KROC	1/8/2019	2:15:00 PM	42.8	39.15	86.99	3.44	280	W	29.05
KROC	1/8/2019	2:18:00 PM	42.08	39.89	91.98	0	0	N	29.05
KROC	1/8/2019	2:20:00 PM	42.8	39.15	86.99	0	0	N	29.05
KROC	1/8/2019	2:25:00 PM	42.8	40.98	93.3	0	0	N	29.05
KROC	1/8/2019	2:30:00 PM	42.8	40.98	93.3	0	0	N	29.04
KROC	1/8/2019	2:35:00 PM	42.8	40.98	93.3	0	0	N	29.04
KROC	1/8/2019	2:36:00 PM	42.08	40.26	93.3	0	0	N	29.04

Meteorological Data from the Rochester International Airport

 # STATION: KROC
 # STATION NAME: Rochester - Greater Rochester International Airport
 # LATITUDE: 43.11667
 # LONGITUDE: -77.67667
 # ELEVATION [ft]: 558
 # STATE: NY

Station	Date	Time	Hourly Dry Bulb Temp F	Hourly Dew Point Temp F	Hourly Relative Humidity	Hourly Wind Speed	Hourly Wind Direction Degrees	Hourly Wind Direction	Hourly Station Pressure
KROC	1/8/2019	2:40:00 PM	42.8	40.98	93.3	0	0	N	29.04
KROC	1/8/2019	2:45:00 PM	42.8	40.98	93.3	0	0	N	29.04
KROC	1/8/2019	2:50:00 PM	42.8	40.98	93.3	0	0	N	29.04
KROC	1/8/2019	2:54:00 PM	42.08	40.98	95.91	0	0	N	29.04
KROC	1/8/2019	2:55:00 PM	42.8	40.98	93.3	0	0	N	29.04
KROC	1/8/2019	3:00:00 PM	42.8	40.98	93.3	3.44	100	E	29.03
KROC	1/8/2019	3:05:00 PM	42.8	40.98	93.3	0	0	N	29.03
KROC	1/8/2019	3:10:00 PM	42.8	42.8	100	0	0	N	29.03
KROC	1/8/2019	3:15:00 PM	42.8	42.8	100	0	0	N	29.03
KROC	1/8/2019	3:20:00 PM	42.8	42.8	100	6.91	120	ESE	29.01
KROC	1/8/2019	3:25:00 PM	42.8	42.8	100	0	0	N	29.02
KROC	1/8/2019	3:30:00 PM	42.8	42.8	100	5.75	290	WNW	29.03
KROC	1/8/2019	3:35:00 PM	42.8	42.8	100	4.61	330	NNW	29.02
KROC	1/8/2019	3:40:00 PM	42.8	42.8	100	4.61	310	NW	29.03
KROC	1/8/2019	3:45:00 PM	42.8	42.8	100	3.44	300	WNW	29.02
KROC	1/8/2019	3:50:00 PM	42.8	42.8	100	0	0	N	29.02
KROC	1/8/2019	3:54:00 PM	42.98	42.98	100	0	0	N	29.02
KROC	1/8/2019	3:55:00 PM	42.8	42.8	100	0	0	N	29.02
KROC	1/8/2019	4:00:00 PM	42.8	42.8	100	0	0	N	29.02
KROC	1/8/2019	4:05:00 PM	42.8	42.8	100	0	0	N	29.02
KROC	1/8/2019	4:10:00 PM	42.8	42.8	100	0	0	N	29.01
KROC	1/8/2019	4:15:00 PM	42.8	42.8	100	3.44	220	SW	29.02
KROC	1/8/2019	4:20:00 PM	44.6	42.78	93.35	3.44	230	SW	29.01
KROC	1/8/2019	4:25:00 PM	42.8	42.8	100	4.61	210	SSW	29.01
KROC	1/8/2019	4:30:00 PM	42.8	42.8	100	3.44	210	SSW	29.01
KROC	1/8/2019	4:35:00 PM	42.8	42.8	100	0	0	N	29.01
KROC	1/8/2019	4:40:00 PM	42.8	42.8	100	0	0	N	29.01
KROC	1/8/2019	4:45:00 PM	42.8	42.8	100	3.44	230	SW	29.01
KROC	1/8/2019	4:48:00 PM	42.8	42.8	100	4.61	230	SW	29.01
KROC	1/8/2019	4:50:00 PM	42.8	42.8	100	4.61	240	WSW	29.01
KROC	1/8/2019	4:54:00 PM	42.08	42.08	100	4.61	240	WSW	29.01
KROC	1/8/2019	4:55:00 PM	42.8	40.98	93.3	4.61	230	SW	29.01
KROC	1/8/2019	5:00:00 PM	42.8	40.98	93.3	5.75	240	WSW	29.01
KROC	1/8/2019	5:05:00 PM	42.8	40.98	93.3	5.75	230	SW	29.01
KROC	1/8/2019	5:10:00 PM	42.08	42.08	100	4.61	230	SW	29.01
KROC	1/8/2019	5:15:00 PM	42.8	42.8	100	3.44	230	SW	29
KROC	1/8/2019	5:20:00 PM	42.8	42.8	100	3.44	240	WSW	29
KROC	1/8/2019	5:25:00 PM	42.8	42.8	100	3.44	240	WSW	29
KROC	1/8/2019	5:30:00 PM	42.8	42.8	100	0	0	N	28.99
KROC	1/8/2019	5:35:00 PM	42.8	42.8	100	3.44	200	SSW	28.99
KROC	1/8/2019	5:40:00 PM	42.8	42.8	100	0	0	N	28.99
KROC	1/8/2019	5:45:00 PM	42.8	42.8	100	0	0	N	28.98
KROC	1/8/2019	5:50:00 PM	42.8	42.8	100	0	0	N	28.98
KROC	1/8/2019	5:54:00 PM	42.98	42.07	96.6	0	0	N	28.98
KROC	1/8/2019	5:55:00 PM	42.8	42.8	100	0	0	N	28.98
KROC	1/8/2019	6:00:00 PM	44.6	42.78	93.35	0	0	N	28.98
KROC	1/8/2019	6:05:00 PM	42.8	42.8	100	0	0	N	28.97
KROC	1/8/2019	6:10:00 PM	42.8	40.98	93.3	0	0	N	28.97
KROC	1/8/2019	6:15:00 PM	42.8	40.98	93.3	0	0	N	28.97
KROC	1/8/2019	6:20:00 PM	42.8	40.98	93.3	0	0	N	28.97
KROC	1/8/2019	6:25:00 PM	42.8	42.8	100	0	0	N	28.97
KROC	1/8/2019	6:29:00 PM	41	41	100	0	0	N	28.97
KROC	1/8/2019	6:30:00 PM	41	39.17	93.24	0	0	N	28.97
KROC	1/8/2019	6:35:00 PM	42.8	42.8	100	0	0	N	28.97
KROC	1/8/2019	6:40:00 PM	42.8	42.8	100	0	0	N	28.97
KROC	1/8/2019	6:45:00 PM	41	41	100	0	0	N	28.97
KROC	1/8/2019	6:50:00 PM	39.2	39.2	100	0	0	N	28.97
KROC	1/8/2019	6:54:00 PM	39.92	39.92	100	3.44	200	SSW	28.97
KROC	1/8/2019	6:55:00 PM	39.2	39.2	100	3.44	200	SSW	28.97
KROC	1/8/2019	7:00:00 PM	41	39.17	93.24	3.44	130	SE	28.97
KROC	1/8/2019	7:05:00 PM	41	41	100	0	0	N	28.97
KROC	1/8/2019	7:10:00 PM	41	41	100	3.44	100	E	28.96
KROC	1/8/2019	7:15:00 PM	41	39.17	93.24	0	0	N	28.95
KROC	1/8/2019	7:20:00 PM	41	39.17	93.24	0	0	N	28.95
KROC	1/8/2019	7:25:00 PM	42.8	40.98	93.3	0	0	N	28.95
KROC	1/8/2019	7:30:00 PM	41	41	100	0	0	N	28.95
KROC	1/8/2019	7:35:00 PM	42.8	42.8	100	0	0	N	28.95
KROC	1/8/2019	7:40:00 PM	41	41	100	0	0	N	28.95
KROC	1/8/2019	7:45:00 PM	41	41	100	0	0	N	28.95
KROC	1/8/2019	7:50:00 PM	41	41	100	0	0	N	28.94
KROC	1/8/2019	7:54:00 PM	42.08	40.98	95.91	0	0	N	28.94
KROC	1/8/2019	7:55:00 PM	42.8	40.98	93.3	0	0	N	28.94
KROC	1/8/2019	8:00:00 PM	42.8	42.8	100	0	0	N	28.94
KROC	1/8/2019	8:05:00 PM	42.8	42.8	100	0	0	N	28.94
KROC	1/8/2019	8:10:00 PM	42.8	42.8	100	0	0	N	28.94
KROC	1/8/2019	8:15:00 PM	42.8	42.8	100	0	0	N	28.93
KROC	1/8/2019	8:20:00 PM	42.8	42.8	100	0	0	N	28.93
KROC	1/8/2019	8:25:00 PM	42.8	42.8	100	0	0	N	28.93
KROC	1/8/2019	8:30:00 PM	42.8	42.8	100	0	0	N	28.93
KROC	1/8/2019	8:35:00 PM	42.8	42.8	100	0	0	N	28.93

Meteorological Data from the Rochester International Airport

 # STATION: KROC
 # STATION NAME: Rochester - Greater Rochester International Airport
 # LATITUDE: 43.11667
 # LONGITUDE: -77.67667
 # ELEVATION [ft]: 558
 # STATE: NY

Station	Date	Time	Hourly Dry Bulb Temp F	Hourly Dew Point Temp F	Hourly Relative Humidity	Hourly Wind Speed	Hourly Wind Direction Degrees	Hourly Wind Direction	Hourly Station Pressure
KROC	1/8/2019	8:40:00 PM	42.8	42.8	100	0	0	N	28.93
KROC	1/8/2019	8:45:00 PM	42.8	42.8	100	0	0	N	28.93
KROC	1/8/2019	8:50:00 PM	41	41	100	0	0	N	28.93
KROC	1/8/2019	8:54:00 PM	42.08	42.08	100	0	0	N	28.93
KROC	1/8/2019	8:55:00 PM	42.8	42.8	100	0	0	N	28.93
KROC	1/8/2019	9:00:00 PM	42.8	40.98	93.3	0	0	N	28.93
KROC	1/8/2019	9:05:00 PM	42.8	40.98	93.3	0	0	N	28.93
KROC	1/8/2019	9:10:00 PM	41	41	100	3.44	230	SW	28.93
KROC	1/8/2019	9:15:00 PM	42.8	42.8	100	4.61	220	SW	28.93
KROC	1/8/2019	9:20:00 PM	42.8	42.8	100	4.61	230	SW	28.93
KROC	1/8/2019	9:25:00 PM	42.8	42.8	100	5.75	240	WSW	28.93
KROC	1/8/2019	9:30:00 PM	42.8	42.8	100	5.75	240	WSW	28.93
KROC	1/8/2019	9:35:00 PM	42.8	42.8	100	5.75	240	WSW	28.93
KROC	1/8/2019	9:40:00 PM	42.8	40.98	93.3	8.05	230	SW	28.93
KROC	1/8/2019	9:45:00 PM	42.8	42.8	100	11.5	240	WSW	28.92
KROC	1/8/2019	9:50:00 PM	42.8	42.8	100	8.05	240	WSW	28.92
KROC	1/8/2019	9:54:00 PM	42.98	42.07	96.6	9.22	240	WSW	28.92
KROC	1/8/2019	9:55:00 PM	42.8	42.8	100	9.22	240	WSW	28.92
KROC	1/8/2019	10:00:00 PM	42.8	42.8	100	9.22	240	WSW	28.92
KROC	1/8/2019	10:01:00 PM	42.98	42.98	100	9.22	240	WSW	28.92
KROC	1/8/2019	10:05:00 PM	42.8	42.8	100	9.22	250	WSW	28.92
KROC	1/8/2019	10:06:00 PM	42.98	42.98	100	9.22	250	WSW	28.92
KROC	1/8/2019	10:10:00 PM	42.98	42.98	100	9.22	250	WSW	28.92
KROC	1/8/2019	10:15:00 PM	42.8	42.8	100	9.22	260	W	28.92
KROC	1/8/2019	10:20:00 PM	42.8	42.8	100	9.22	260	W	28.92
KROC	1/8/2019	10:25:00 PM	42.8	42.8	100	9.22	260	W	28.92
KROC	1/8/2019	10:30:00 PM	42.8	42.8	100	9.22	270	W	28.92
KROC	1/8/2019	10:35:00 PM	42.8	42.8	100	11.5	270	W	28.92
KROC	1/8/2019	10:40:00 PM	42.8	42.8	100	11.5	270	W	28.92
KROC	1/8/2019	10:45:00 PM	42.8	42.8	100	10.36	270	W	28.92
KROC	1/8/2019	10:50:00 PM	42.8	42.8	100	11.5	270	W	28.92
KROC	1/8/2019	10:54:00 PM	42.98	42.07	96.6	11.5	280	W	28.92
KROC	1/8/2019	10:55:00 PM	42.8	42.8	100	11.5	270	W	28.92
KROC	1/8/2019	11:00:00 PM	42.8	42.8	100	11.5	270	W	28.92
KROC	1/8/2019	11:05:00 PM	42.8	42.8	100	11.5	280	W	28.92
KROC	1/8/2019	11:10:00 PM	42.8	42.8	100	14.97	280	W	28.93
KROC	1/8/2019	11:15:00 PM	42.8	42.8	100	11.5	280	W	28.93
KROC	1/8/2019	11:20:00 PM	42.8	42.8	100	10.36	280	W	28.93
KROC	1/8/2019	11:25:00 PM	42.8	42.8	100	11.5	280	W	28.93
KROC	1/8/2019	11:30:00 PM	42.8	42.8	100	10.36	280	W	28.93
KROC	1/8/2019	11:35:00 PM	42.8	42.8	100	13.8	280	W	28.93
KROC	1/8/2019	11:40:00 PM	42.8	42.8	100	16.11	280	W	28.93
KROC	1/8/2019	11:45:00 PM	42.8	40.98	93.3	12.66	290	WNW	28.93
KROC	1/8/2019	11:50:00 PM	42.8	40.98	93.3	14.97	290	WNW	28.93
KROC	1/8/2019	11:54:00 PM	42.98	40.97	92.65	17.27	290	WNW	28.93
KROC	1/8/2019	11:55:00 PM	42.8	39.15	86.99	13.8	290	WNW	28.93

Attachment 2
Raw Data for Each Monitoring Station

Attachment 2

West Monitoring Station

Time Stamp	H_2S (PPB)	Battery (Volts)	Temperature (°F)	Humidity (%)
12/26/18 0:00	0	6.825	29.8	82
12/26/18 0:10	0	6.825	29.8	82.3
12/26/18 0:20	0	6.825	29.8	82.6
12/26/18 0:30	0	6.825	30.0	82.9
12/26/18 0:40	0	6.825	30.0	83.0
12/26/18 0:50	0	6.825	30.0	83.3
12/26/18 1:00	0	6.825	30.2	83.5
12/26/18 1:10	0	6.825	30.4	83.7
12/26/18 1:20	0	6.825	30.4	83.8
12/26/18 1:30	0	6.825	30.6	83.8
12/26/18 1:40	0	6.825	30.6	83.8
12/26/18 1:50	0	6.825	30.7	83.7
12/26/18 2:00	0	6.825	30.7	83.6
12/26/18 2:10	0	6.825	30.7	83.6
12/26/18 2:20	0	6.825	30.6	83.6
12/26/18 2:30	0	6.825	30.4	83.5
12/26/18 2:40	0	6.825	30.0	83.5
12/26/18 2:50	0	6.825	29.8	83.6
12/26/18 3:00	0	6.825	29.5	83.7
12/26/18 3:10	0	6.825	29.3	83.9
12/26/18 3:20	0	6.825	29.1	84.2
12/26/18 3:30	0	6.825	29.1	84.4
12/26/18 3:40	0	6.825	29.1	84.7
12/26/18 3:50	0	6.825	29.1	85.0
12/26/18 4:00	0	6.825	28.9	85.2
12/26/18 4:10	0	6.825	28.9	85.5
12/26/18 4:20	0	6.825	28.9	85.7
12/26/18 4:30	0	6.825	28.9	85.9
12/26/18 4:40	0	6.825	29.1	86.0
12/26/18 4:50	0	6.825	29.3	86.1
12/26/18 5:00	0	6.825	29.5	86.2
12/26/18 5:10	0	6.825	29.5	86.1
12/26/18 5:20	0	6.825	29.7	86.1
12/26/18 5:30	0	6.825	29.7	85.9
12/26/18 5:40	0	6.825	29.7	85.7
12/26/18 5:50	0	6.825	29.7	85.4
12/26/18 6:00	0	6.825	29.8	85.2
12/26/18 6:10	0	6.825	30.0	84.9
12/26/18 6:20	0	6.825	30.2	84.6
12/26/18 6:30	0	6.825	30.4	84.2
12/26/18 6:40	0	6.825	30.6	83.9
12/26/18 6:50	0	6.825	30.7	83.5
12/26/18 7:00	0	6.825	30.7	83.2
12/26/18 7:10	0	6.825	30.9	83.0
12/26/18 7:20	0	6.825	30.9	82.6
12/26/18 7:30	0	6.825	31.1	82.3
12/26/18 7:40	0	6.825	31.1	82.2
12/26/18 7:50	0	6.825	31.3	81.9
12/26/18 8:00	0	6.825	31.3	81.6
12/26/18 8:10	0	6.825	31.5	81.4
12/26/18 8:20	0	6.825	31.5	81.3
12/26/18 8:30	0	6.825	31.6	81.2
12/26/18 8:40	0	6.825	31.6	80.9
12/26/18 8:50	0	6.825	31.8	80.6
12/26/18 9:00	0	6.825	32.0	80.4
12/26/18 9:10	0	6.833	32.0	80.2
12/26/18 9:20	0	6.833	32.2	79.9
12/26/18 9:30	0	6.825	32.5	79.4
12/26/18 9:40	0	6.833	32.7	79.2
12/26/18 9:50	0	6.833	33.1	78.9

Attachment 2

West Monitoring Station

Time Stamp	H_2S (PPB)	Battery (Volts)	Temperature (°F)	Humidity (%)
12/26/18 10:00	0	6.833	33.4	78.5
12/26/18 10:10	0	6.833	33.8	78.0
12/26/18 10:20	0	6.833	34.2	77.6
12/26/18 10:30	0	6.833	34.5	77.0
12/26/18 10:40	0	6.833	34.7	76.6
12/26/18 10:50	0	6.833	35.2	76.0
12/26/18 11:00	0	6.833	35.8	75.4
12/26/18 11:10	0	6.833	36.3	74.6
12/26/18 11:20	0	6.833	36.9	73.8
12/26/18 11:30	0	6.833	37.0	73.2
12/26/18 11:40	0	6.833	37.2	72.6
12/26/18 11:50	0	6.833	37.4	72.0
12/26/18 12:00	0	6.833	37.6	71.3
12/26/18 12:10	0	6.833	37.8	70.9
12/26/18 12:20	0	6.842	37.9	70.5
12/26/18 12:30	0	6.842	37.9	70.2
12/26/18 12:40	0	6.842	37.9	69.8
12/26/18 12:50	0	6.842	37.9	69.5
12/26/18 13:00	0	6.842	37.9	69.5
12/26/18 13:10	0	6.842	37.9	69.5
12/26/18 13:20	0	6.842	38.1	69.6
12/26/18 13:30	0	6.842	38.1	69.7
12/26/18 13:40	0	6.842	38.3	69.6
12/26/18 13:50	0	6.842	38.1	69.6
12/26/18 14:00	0	6.842	38.1	69.6
12/26/18 14:10	0	6.842	38.1	69.7
12/26/18 14:20	0	6.842	38.3	69.9
12/26/18 14:30	0	6.842	38.3	70.2
12/26/18 14:40	0	6.842	38.5	69.9
12/26/18 14:50	0	6.842	38.3	69.8
12/26/18 15:00	0	6.842	38.3	69.7
12/26/18 15:10	0	6.842	38.1	69.8
12/26/18 15:20	0	6.842	37.9	70.2
12/26/18 15:30	0	6.842	37.9	70.5
12/26/18 15:40	0	6.842	37.8	70.9
12/26/18 15:50	0	6.842	37.6	71.2
12/26/18 16:00	0	6.842	37.4	71.6
12/26/18 16:10	0	6.842	37.4	71.9
12/26/18 16:20	0	6.842	37.2	72.2
12/26/18 16:30	0	6.842	37.0	72.4
12/26/18 16:40	0	6.842	36.9	72.6
12/26/18 16:50	0	6.842	36.9	72.9
12/26/18 17:00	0	6.842	36.7	73.2
12/26/18 17:10	0	6.842	36.5	73.5
12/26/18 17:20	0	6.842	36.3	73.9
12/26/18 17:30	0	6.842	36.3	74.3
12/26/18 17:40	0	6.842	36.1	74.6
12/26/18 17:50	0	6.833	36.1	74.9
12/26/18 18:00	0	6.833	36.1	75.2
12/26/18 18:10	0	6.833	36.1	75.5
12/26/18 18:20	0	6.833	36.1	75.8
12/26/18 18:30	0	6.833	36.0	76.0
12/26/18 18:40	0	6.833	36.0	76.0
12/26/18 18:50	0	6.833	36.0	75.8
12/26/18 19:00	0	6.833	36.0	75.6
12/26/18 19:10	0	6.833	36.0	75.5
12/26/18 19:20	0	6.833	36.0	75.4
12/26/18 19:30	0	6.833	36.0	75.3
12/26/18 19:40	0	6.833	36.0	75.4
12/26/18 19:50	0	6.833	36.0	75.4

Attachment 2

West Monitoring Station

Time Stamp	H_2S (PPB)	Battery (Volts)	Temperature (°F)	Humidity (%)
12/26/18 20:00	0	6.833	36.0	75.5
12/26/18 20:10	0	6.833	36.0	75.7
12/26/18 20:20	0	6.833	36.0	75.9
12/26/18 20:30	0	6.833	36.0	76.2
12/26/18 20:40	0	6.833	36.0	76.6
12/26/18 20:50	0	6.833	36.0	77.0
12/26/18 21:00	0	6.833	35.8	77.2
12/26/18 21:10	0	6.833	35.6	77.2
12/26/18 21:20	0	6.833	35.6	76.9
12/26/18 21:30	0	6.833	35.4	76.5
12/26/18 21:40	0	6.833	35.2	76.3
12/26/18 21:50	0	6.833	35.1	75.8
12/26/18 22:00	0	6.833	34.9	75.1
12/26/18 22:10	0	6.833	34.5	74.4
12/26/18 22:20	0	6.833	34.3	74.0
12/26/18 22:30	0	6.833	34.2	73.7
12/26/18 22:40	0	6.833	34.0	73.2
12/26/18 22:50	0	6.833	33.8	72.9
12/26/18 23:00	0	6.833	33.6	72.5
12/26/18 23:10	0	6.833	33.4	72.3
12/26/18 23:20	0	6.833	33.3	71.9
12/26/18 23:30	0	6.833	33.1	71.7
12/26/18 23:40	0	6.833	32.9	71.4
12/26/18 23:50	0	6.833	32.7	71.1
12/27/18 0:00	0	6.833	32.4	70.9
12/27/18 0:10	0	6.825	32.2	70.7
12/27/18 0:20	0	6.825	32.0	71.0
12/27/18 0:30	0	6.825	32.0	71.3
12/27/18 0:40	0	6.825	31.6	71.6
12/27/18 0:50	0	6.825	31.5	71.8
12/27/18 1:00	0	6.825	31.3	72.1
12/27/18 1:10	0	6.825	31.1	72.3
12/27/18 1:20	0	6.825	30.7	72.4
12/27/18 1:30	0	6.825	30.6	72.4
12/27/18 1:40	0	6.825	30.4	72.5
12/27/18 1:50	0	6.825	30.0	72.5
12/27/18 2:00	0	6.825	29.8	72.3
12/27/18 2:10	0	6.825	29.5	72.1
12/27/18 2:20	0	6.825	29.3	72.0
12/27/18 2:30	0	6.825	28.9	71.8
12/27/18 2:40	0	6.825	28.6	71.6
12/27/18 2:50	0	6.825	28.4	71.5
12/27/18 3:00	0	6.816	28.0	71.5
12/27/18 3:10	0	6.816	28.0	71.6
12/27/18 3:20	0	6.816	27.9	71.7
12/27/18 3:30	0	6.816	27.5	71.8
12/27/18 3:40	0	6.816	27.3	71.9
12/27/18 3:50	0	6.816	27.1	72.0
12/27/18 4:00	0	6.816	26.8	72.2
12/27/18 4:10	0	6.816	26.6	72.4
12/27/18 4:20	0	6.816	26.2	72.9
12/27/18 4:30	0	6.816	25.9	73.4
12/27/18 4:40	0	6.816	25.5	73.9
12/27/18 4:50	0	6.816	25.3	74.4
12/27/18 5:00	0	6.816	25.0	74.8
12/27/18 5:10	0	6.816	24.6	75.4
12/27/18 5:20	0	6.816	24.3	76.0
12/27/18 5:30	0	6.816	24.1	76.5
12/27/18 5:40	0	6.807	23.7	77.0
12/27/18 5:50	0	6.807	23.5	77.4

Attachment 2

West Monitoring Station

Time Stamp	H_2S (PPB)	Battery (Volts)	Temperature (°F)	Humidity (%)
12/27/18 6:00	0	6.807	23.2	77.9
12/27/18 6:10	0	6.807	23.0	78.3
12/27/18 6:20	0	6.807	22.8	78.7
12/27/18 6:30	0	6.807	22.6	79.2
12/27/18 6:40	0	6.807	22.6	79.7
12/27/18 6:50	0	6.807	22.6	80.0
12/27/18 7:00	0	6.807	22.8	80.4
12/27/18 7:10	0	6.807	22.8	80.7
12/27/18 7:20	0	6.807	22.8	81.0
12/27/18 7:30	0	6.807	23.0	81.2
12/27/18 7:40	0	6.807	23.0	81.4
12/27/18 7:50	0	6.807	23.2	81.6
12/27/18 8:00	0	6.807	23.2	81.9
12/27/18 8:10	0	6.807	23.4	81.9
12/27/18 8:20	0	6.807	23.5	81.9
12/27/18 8:30	0	6.807	23.7	82.0
12/27/18 8:40	0	6.807	23.7	82.0
12/27/18 8:50	0	6.816	23.9	82.1
12/27/18 9:00	0	6.816	24.1	82.1
12/27/18 9:10	0	6.807	24.4	82.0
12/27/18 9:20	0	6.816	24.6	81.9
12/27/18 9:30	0	6.816	25.0	81.8
12/27/18 9:40	0	6.816	25.3	81.7
12/27/18 9:50	0	6.816	25.5	81.5
12/27/18 10:00	0	6.816	25.9	81.4
12/27/18 10:10	0	6.816	26.4	81.2
12/27/18 10:20	0	6.816	26.8	81.0
12/27/18 10:30	0	6.816	27.1	80.8
12/27/18 10:40	0	6.816	27.7	80.5
12/27/18 10:50	0	6.816	28.2	80.3
12/27/18 11:00	0	6.816	29.3	79.9
12/27/18 11:10	0	6.825	30.2	79.4
12/27/18 11:20	0	6.825	30.9	78.8
12/27/18 11:30	0	6.825	31.3	78.1
12/27/18 11:40	0	6.825	31.3	77.5
12/27/18 11:50	0	6.825	31.5	77.3
12/27/18 12:00	0	6.825	31.6	77.0
12/27/18 12:10	0	6.825	32.0	76.8
12/27/18 12:20	0	6.825	32.0	76.4
12/27/18 12:30	0	6.833	32.0	76.2
12/27/18 12:40	0	6.833	32.5	76.2
12/27/18 12:50	0	6.833	33.1	76.1
12/27/18 13:00	0	6.833	33.6	75.7
12/27/18 13:10	0	6.833	34.2	75.7
12/27/18 13:20	0	6.833	34.9	75.2
12/27/18 13:30	0	6.833	35.2	74.6
12/27/18 13:40	0	6.833	35.4	74.1
12/27/18 13:50	0	6.833	35.6	73.5
12/27/18 14:00	0	6.833	35.6	73.1
12/27/18 14:10	0	6.833	36.0	72.6
12/27/18 14:20	0	6.842	36.3	72.2
12/27/18 14:30	0	6.842	36.3	71.9
12/27/18 14:40	0	6.842	36.0	71.7
12/27/18 14:50	0	6.842	35.6	71.6
12/27/18 15:00	0	6.842	35.2	71.6
12/27/18 15:10	0	6.842	34.9	71.7
12/27/18 15:20	0	6.842	34.7	71.8
12/27/18 15:30	0	6.833	34.5	72.0
12/27/18 15:40	0	6.833	34.3	72.1
12/27/18 15:50	0	6.833	34.2	72.1

West Monitoring Station

Time Stamp	H_2S (PPB)	Battery (Volts)	Temperature (°F)	Humidity (%)
12/27/18 16:00	0	6.833	34.0	72.1
12/27/18 16:10	0	6.833	34.0	72.2
12/27/18 16:20	0	6.833	34.0	72.2
12/27/18 16:30	0	6.833	33.8	72.3
12/27/18 16:40	0	6.833	33.8	72.4
12/27/18 16:50	0	6.833	33.8	72.4
12/27/18 17:00	0	6.833	33.8	72.4
12/27/18 17:10	0	6.833	33.8	72.4
12/27/18 17:20	0	6.833	33.8	72.4
12/27/18 17:30	0	6.833	33.8	72.4
12/27/18 17:40	0	6.833	33.8	72.4
12/27/18 17:50	0	6.833	34.0	72.5
12/27/18 18:00	0	6.833	34.0	72.6
12/27/18 18:10	0	6.833	34.0	72.7
12/27/18 18:20	0	6.833	34.2	72.9
12/27/18 18:30	0	6.833	34.2	73.2
12/27/18 18:40	0	6.833	34.3	73.5
12/27/18 18:50	0	6.833	34.5	73.8
12/27/18 19:00	0	6.833	34.7	74.0
12/27/18 19:10	0	6.833	34.9	74.2
12/27/18 19:20	0	6.833	35.2	74.4
12/27/18 19:30	0	6.842	35.4	74.6
12/27/18 19:40	0	6.842	35.6	74.7
12/27/18 19:50	0	6.842	36.0	74.8
12/27/18 20:00	0	6.842	36.1	74.9
12/27/18 20:10	0	6.842	36.3	75.1
12/27/18 20:20	0	6.842	36.5	75.3
12/27/18 20:30	0	6.842	36.9	75.4
12/27/18 20:40	0	6.842	37.0	75.5
12/27/18 20:50	0	6.842	37.4	75.6
12/27/18 21:00	0	6.842	37.8	75.6
12/27/18 21:10	0	6.842	38.1	75.6
12/27/18 21:20	0	6.842	38.3	75.6
12/27/18 21:30	0	6.842	38.7	75.6
12/27/18 21:40	0	6.842	39.0	75.5
12/27/18 21:50	0	6.842	39.4	75.3
12/27/18 22:00	0	6.842	39.9	75.0
12/27/18 22:10	0	6.842	40.6	74.5
12/27/18 22:20	0	6.842	41.0	74.0
12/27/18 22:30	0	6.851	41.5	73.5
12/27/18 22:40	0	6.851	41.9	73.0
12/27/18 22:50	0	6.851	42.1	72.6
12/27/18 23:00	0	6.851	42.4	72.2
12/27/18 23:10	0	6.851	42.8	71.8
12/27/18 23:20	0	6.851	43.0	71.4
12/27/18 23:30	0	6.851	43.2	71.2
12/27/18 23:40	0	6.851	43.2	71.1
12/27/18 23:50	0	6.851	43.3	71.3
12/28/18 0:00	0	6.851	43.2	72.1
12/28/18 0:10	0	6.851	42.8	73.1
12/28/18 0:20	0	6.851	42.4	74.1
12/28/18 0:30	0	6.851	42.1	75.0
12/28/18 0:40	0	6.851	41.9	75.9
12/28/18 0:50	0	6.851	41.7	76.7
12/28/18 1:00	0	6.851	41.5	77.4
12/28/18 1:10	0	6.851	41.5	78.1
12/28/18 1:20	0	6.851	41.4	78.9
12/28/18 1:30	0	6.851	41.4	79.5
12/28/18 1:40	0	6.851	41.5	80.1
12/28/18 1:50	0	6.851	41.5	80.7

West Monitoring Station

Time Stamp	H_2S (PPB)	Battery (Volts)	Temperature (°F)	Humidity (%)
12/28/18 2:00	0	6.851	41.5	81.2
12/28/18 2:10	0	6.851	41.7	81.7
12/28/18 2:20	0	6.851	41.7	82.2
12/28/18 2:30	0	6.851	41.9	82.7
12/28/18 2:40	0	6.851	42.1	83.2
12/28/18 2:50	0	6.851	42.1	83.7
12/28/18 3:00	0	6.851	42.3	84.2
12/28/18 3:10	0	6.851	42.3	84.6
12/28/18 3:20	0	6.851	42.4	85.1
12/28/18 3:30	0	6.851	42.6	85.7
12/28/18 3:40	0	6.851	43.0	86.1
12/28/18 3:50	0	6.851	43.2	86.5
12/28/18 4:00	0	6.851	43.3	86.7
12/28/18 4:10	0	6.851	43.3	86.9
12/28/18 4:20	0	6.851	43.5	87.1
12/28/18 4:30	0	6.851	43.7	87.2
12/28/18 4:40	0	6.851	43.7	87.3
12/28/18 4:50	0	6.851	43.7	87.4
12/28/18 5:00	0	6.851	43.9	87.4
12/28/18 5:10	0	6.851	43.9	87.4
12/28/18 5:20	0	6.851	43.9	87.5
12/28/18 5:30	0	6.851	43.9	87.7
12/28/18 5:40	0	6.851	44.1	87.8
12/28/18 5:50	0	6.851	44.1	88.0
12/28/18 6:00	0	6.851	44.2	88.2
12/28/18 6:10	0	6.851	44.1	88.4
12/28/18 6:20	0	6.851	44.1	88.7
12/28/18 6:30	0	6.851	44.2	88.9
12/28/18 6:40	0	6.851	44.2	89.2
12/28/18 6:50	0	6.851	44.2	89.4
12/28/18 7:00	0	6.851	44.4	89.6
12/28/18 7:10	0	6.851	44.4	89.7
12/28/18 7:20	0	6.851	44.6	90.1
12/28/18 7:30	0	6.851	44.8	90.3
12/28/18 7:40	0	6.851	45.0	90.5
12/28/18 7:50	0	6.851	45.1	90.7
12/28/18 8:00	0	6.851	45.3	90.8
12/28/18 8:10	0	6.851	45.7	91.0
12/28/18 8:20	0	6.851	46.0	91.0
12/28/18 8:30	0	6.851	46.4	90.9
12/28/18 8:40	0	6.851	46.6	90.8
12/28/18 8:50	0	6.851	46.8	90.7
12/28/18 9:00	0	6.851	47.1	90.6
12/28/18 9:10	0	6.860	47.1	90.5
12/28/18 9:20	0	6.851	47.3	90.5
12/28/18 9:30	0	6.851	47.5	90.5
12/28/18 9:40	0	6.860	47.7	90.4
12/28/18 9:50	0	6.860	47.8	90.4
12/28/18 10:00	0	6.860	48.0	90.3
12/28/18 10:10	0	6.860	48.4	90.2
12/28/18 10:20	0	6.860	48.6	90.0
12/28/18 10:30	0	6.860	48.9	89.8
12/28/18 10:40	0	6.860	49.1	89.5
12/28/18 10:50	0	6.860	49.5	89.3
12/28/18 11:00	0	6.860	49.6	89.1
12/28/18 11:10	0	6.860	50.0	88.8
12/28/18 11:20	0	6.860	50.2	88.7
12/28/18 11:30	0	6.860	50.4	88.7
12/28/18 11:40	0	6.860	50.4	88.8
12/28/18 11:50	0	6.860	50.5	88.8

West Monitoring Station

Time Stamp	H_2S (PPB)	Battery (Volts)	Temperature (°F)	Humidity (%)
12/28/18 12:00	0	6.860	50.7	88.8
12/28/18 12:10	0	6.860	50.7	88.8
12/28/18 12:20	0	6.860	50.9	88.7
12/28/18 12:30	0	6.860	50.9	88.5
12/28/18 12:40	0	6.860	51.1	88.2
12/28/18 12:50	0	6.860	51.1	87.9
12/28/18 13:00	0	6.860	51.1	87.7
12/28/18 13:10	0	6.860	51.3	87.5
12/28/18 13:20	0	6.860	51.3	87.2
12/28/18 13:30	0	6.860	51.4	87.0
12/28/18 13:40	0	6.860	51.6	86.9
12/28/18 13:50	0	6.860	51.8	86.7
12/28/18 14:00	0	6.860	52.0	86.5
12/28/18 14:13	0	6.921	74.5	37.0
12/28/18 14:23	0	6.895	65.1	59.6
12/28/18 14:33	0	6.886	63.0	59.6
12/28/18 14:43	0	6.886	61.2	60.8
12/28/18 14:53	0	6.886	59.7	62.5
12/28/18 15:03	0	6.886	58.5	64.2
12/28/18 15:13	0	6.886	57.6	65.8
12/28/18 15:23	0	6.886	56.7	66.9
12/28/18 15:33	0	6.886	55.9	68.2
12/28/18 15:43	0	6.886	55.2	70.1
12/28/18 15:53	0	6.886	54.9	72.0
12/28/18 16:03	0	6.886	54.7	73.5
12/28/18 16:13	0	6.886	54.5	74.6
12/28/18 16:23	0	6.886	54.3	75.3
12/28/18 16:33	0	6.886	54.0	76.0
12/28/18 16:43	0	6.886	53.6	76.5
12/28/18 16:53	0	6.886	53.2	76.9
12/28/18 17:03	0	6.886	52.9	77.4
12/28/18 17:13	0	6.886	52.5	77.9
12/28/18 17:23	0	6.886	52.0	78.3
12/28/18 17:33	0	6.886	51.3	78.6
12/28/18 17:43	0	6.877	50.7	78.9
12/28/18 17:53	0	6.877	50.0	79.3
12/28/18 18:03	0	6.877	49.5	79.8
12/28/18 18:13	0	6.877	49.3	80.8
12/28/18 18:23	0	6.877	49.1	81.7
12/28/18 18:33	0	6.877	48.9	82.6
12/28/18 18:43	0	6.877	48.7	83.2
12/28/18 18:53	0	6.877	48.4	83.5
12/28/18 19:03	0	6.877	48.0	83.7
12/28/18 19:13	0	6.877	47.7	83.9
12/28/18 19:23	0	6.869	47.3	84.3
12/28/18 19:33	0	6.869	47.1	84.9
12/28/18 19:43	0	6.869	47.3	85.8
12/28/18 19:53	0	6.869	47.3	86.3
12/28/18 20:03	0	6.869	47.5	86.9
12/28/18 20:13	0	6.869	47.7	87.5
12/28/18 20:23	0	6.869	47.7	87.8
12/28/18 20:33	0	6.869	47.3	87.7
12/28/18 20:43	0	6.869	46.9	87.6
12/28/18 20:53	0	6.869	46.4	87.4
12/28/18 21:03	0	6.869	46.0	87.3
12/28/18 21:13	0	6.860	45.5	87.2
12/28/18 21:23	0	6.860	45.1	87.2
12/28/18 21:33	0	6.860	45.0	87.3
12/28/18 21:43	0	6.860	44.8	87.7
12/28/18 21:53	0	6.860	44.8	88.1

West Monitoring Station

Time Stamp	H_2S (PPB)	Battery (Volts)	Temperature (°F)	Humidity (%)
12/28/18 22:03	0	6.860	45.0	88.6
12/28/18 22:13	0	6.860	45.1	89.2
12/28/18 22:23	0	6.860	45.9	89.9
12/28/18 22:33	0	6.860	46.8	90.6
12/28/18 22:43	0	6.860	47.3	91.2
12/28/18 22:53	0	6.860	47.7	91.3
12/28/18 23:03	0	6.860	47.7	90.5
12/28/18 23:13	0	6.860	47.5	89.1
12/28/18 23:23	0	6.860	47.1	87.6
12/28/18 23:33	0	6.860	46.8	85.8
12/28/18 23:43	0	6.860	46.2	84.2
12/28/18 23:53	0	6.860	45.9	83.0
12/29/18 0:03	0	6.860	45.3	82.0
12/29/18 0:13	0	6.860	45.0	81.3
12/29/18 0:23	0	6.851	44.6	80.2
12/29/18 0:33	0	6.851	44.1	79.0
12/29/18 0:43	0	6.851	43.7	78.1
12/29/18 0:53	0	6.851	43.3	77.1
12/29/18 1:03	0	6.851	43.0	76.5
12/29/18 1:13	0	6.851	42.6	76.3
12/29/18 1:23	0	6.851	42.3	76.2
12/29/18 1:33	0	6.851	41.9	76.2
12/29/18 1:43	0	6.851	41.5	76.2
12/29/18 1:53	0	6.851	41.2	76.2
12/29/18 2:03	0	6.851	41.0	76.3
12/29/18 2:13	0	6.851	40.6	76.8
12/29/18 2:23	0	6.851	40.5	77.4
12/29/18 2:33	0	6.851	40.1	78.2
12/29/18 2:43	0	6.851	39.7	78.8
12/29/18 2:53	0	6.842	39.6	79.2
12/29/18 3:03	0	6.842	39.6	79.5
12/29/18 3:13	0	6.842	39.6	79.6
12/29/18 3:23	0	6.842	39.6	79.5
12/29/18 3:33	0	6.842	39.6	79.3
12/29/18 3:43	0	6.842	39.4	79.1
12/29/18 3:53	0	6.842	39.4	78.8
12/29/18 4:03	0	6.842	39.2	78.4
12/29/18 4:13	0	6.842	39.2	77.9
12/29/18 4:23	0	6.842	39.0	77.6
12/29/18 4:33	0	6.842	39.0	77.5
12/29/18 4:43	0	6.842	39.0	77.4
12/29/18 4:53	0	6.842	38.8	77.2
12/29/18 5:03	0	6.842	38.8	77.2
12/29/18 5:13	0	6.842	38.8	77.1
12/29/18 5:23	0	6.842	38.8	77.1
12/29/18 5:33	0	6.842	38.8	77.2
12/29/18 5:43	0	6.842	38.8	77.1
12/29/18 5:53	0	6.842	38.8	77.1
12/29/18 6:03	0	6.842	38.8	77.0
12/29/18 6:13	0	6.842	38.8	76.9
12/29/18 6:23	0	6.842	38.8	76.7
12/29/18 6:33	0	6.842	38.8	76.7
12/29/18 6:43	0	6.842	38.8	76.7
12/29/18 6:53	0	6.842	38.7	76.7
12/29/18 7:03	0	6.842	38.7	76.7
12/29/18 7:13	0	6.842	38.7	76.6
12/29/18 7:23	0	6.842	38.7	76.6
12/29/18 7:33	0	6.842	38.7	76.5
12/29/18 7:43	0	6.842	38.7	76.5
12/29/18 7:53	0	6.842	38.7	76.6

West Monitoring Station

Time Stamp	H_2S (PPB)	Battery (Volts)	Temperature (°F)	Humidity (%)
12/29/18 8:03	0	6.842	38.5	76.8
12/29/18 8:13	0	6.842	38.5	77.0
12/29/18 8:23	0	6.842	38.3	77.4
12/29/18 8:33	0	6.842	37.9	77.7
12/29/18 8:43	0	6.842	37.4	78.0
12/29/18 8:53	0	6.842	37.0	78.4
12/29/18 9:03	0	6.842	36.7	78.7
12/29/18 9:13	0	6.842	36.3	79.0
12/29/18 9:23	0	6.842	36.1	79.0
12/29/18 9:33	0	6.842	36.0	79.1
12/29/18 9:43	0	6.842	35.8	79.2
12/29/18 9:53	0	6.842	35.6	79.1
12/29/18 10:03	0	6.842	35.4	79.1
12/29/18 10:13	0	6.842	35.1	79.0
12/29/18 10:23	0	6.842	34.7	78.7
12/29/18 10:33	0	6.842	34.5	78.5
12/29/18 10:43	0	6.842	34.2	78.5
12/29/18 10:53	0	6.842	34.0	78.6
12/29/18 11:03	0	6.842	33.6	78.5
12/29/18 11:13	0	6.842	33.4	78.5
12/29/18 11:23	0	6.842	33.3	78.6
12/29/18 11:33	0	6.842	33.1	78.8
12/29/18 11:43	0	6.842	32.9	78.7
12/29/18 11:53	0	6.842	32.9	78.4
12/29/18 12:03	0	6.842	32.7	78.4
12/29/18 12:13	0	6.842	32.7	78.1
12/29/18 12:23	0	6.842	32.5	77.7
12/29/18 12:33	0	6.842	32.5	77.2
12/29/18 12:43	0	6.842	32.4	76.6
12/29/18 12:53	0	6.842	32.4	76.0
12/29/18 13:03	0	6.833	32.0	75.4
12/29/18 13:13	0	6.833	32.0	74.9
12/29/18 13:23	0	6.833	31.8	74.3
12/29/18 13:33	0	6.842	31.6	73.9
12/29/18 13:43	0	6.833	31.6	73.7
12/29/18 13:53	0	6.833	31.5	73.3
12/29/18 14:03	0	6.833	31.5	73.2
12/29/18 14:13	0	6.833	31.5	72.9
12/29/18 14:23	0	6.833	31.5	72.6
12/29/18 14:33	0	6.842	31.3	72.4
12/29/18 14:43	0	6.833	31.3	72.3
12/29/18 14:53	0	6.833	31.1	72.0
12/29/18 15:03	0	6.833	31.1	71.8
12/29/18 15:13	0	6.833	30.9	71.5
12/29/18 15:23	0	6.833	30.7	71.3
12/29/18 15:33	0	6.833	30.7	71.2
12/29/18 15:43	0	6.833	30.7	71.0
12/29/18 15:53	0	6.842	30.4	70.9
12/29/18 16:03	0	6.833	30.2	70.8
12/29/18 16:13	0	6.833	30.0	70.9
12/29/18 16:23	0	6.833	29.8	70.9
12/29/18 16:33	0	6.833	29.8	70.9
12/29/18 16:43	0	6.833	29.7	70.9
12/29/18 16:53	0	6.833	29.5	70.8
12/29/18 17:03	0	6.833	29.3	70.7
12/29/18 17:13	0	6.833	29.1	70.7
12/29/18 17:23	0	6.833	28.9	70.5
12/29/18 17:33	0	6.833	28.9	70.5
12/29/18 17:43	0	6.833	28.8	70.4
12/29/18 17:53	0	6.833	28.6	70.5

West Monitoring Station

Time Stamp	H_2S (PPB)	Battery (Volts)	Temperature (°F)	Humidity (%)
12/29/18 18:03	0	6.833	28.4	70.6
12/29/18 18:13	0	6.833	28.2	70.6
12/29/18 18:23	0	6.833	28.2	70.8
12/29/18 18:33	0	6.833	28.0	70.9
12/29/18 18:43	0	6.833	28.0	70.9
12/29/18 18:53	0	6.833	28.0	71.0
12/29/18 19:03	0	6.833	27.9	71.1
12/29/18 19:13	0	6.833	27.9	71.2
12/29/18 19:23	0	6.833	27.7	71.2
12/29/18 19:33	0	6.833	27.5	71.4
12/29/18 19:43	0	6.833	27.3	71.5
12/29/18 19:53	0	6.833	27.1	71.5
12/29/18 20:03	0	6.833	27.0	71.8
12/29/18 20:13	0	6.833	26.6	72.2
12/29/18 20:23	0	6.833	26.2	72.5
12/29/18 20:33	0	6.833	25.9	73.1
12/29/18 20:43	0	6.833	25.5	74.0
12/29/18 20:53	0	6.833	25.2	74.7
12/29/18 21:03	0	6.833	24.8	75.3
12/29/18 21:13	0	6.833	24.4	75.9
12/29/18 21:23	0	6.833	24.3	76.5
12/29/18 21:33	0	6.833	24.3	77.1
12/29/18 21:43	0	6.833	24.3	77.6
12/29/18 21:53	0	6.833	24.4	78.2
12/29/18 22:03	0	6.833	24.6	78.7
12/29/18 22:13	0	6.833	24.8	79.2
12/29/18 22:23	0	6.833	25.0	79.5
12/29/18 22:33	0	6.833	25.2	79.8
12/29/18 22:43	0	6.833	25.3	80.0
12/29/18 22:53	0	6.833	25.5	80.0
12/29/18 23:03	0	6.833	25.7	80.0
12/29/18 23:13	0	6.833	25.9	79.9
12/29/18 23:23	0	6.833	25.9	79.7
12/29/18 23:33	0	6.833	26.1	79.5
12/29/18 23:43	0	6.833	26.2	79.3
12/29/18 23:53	0	6.833	26.2	79.2
12/30/18 0:03	0	6.833	26.4	79.0
12/30/18 0:13	0	6.833	26.4	78.8
12/30/18 0:23	0	6.833	26.6	78.6
12/30/18 0:33	0	6.833	26.6	78.4
12/30/18 0:43	0	6.833	26.8	78.2
12/30/18 0:53	0	6.842	26.8	78.1
12/30/18 1:03	0	6.842	27.0	78.0
12/30/18 1:13	0	6.842	27.0	77.7
12/30/18 1:23	0	6.842	27.1	77.5
12/30/18 1:33	0	6.842	27.1	77.3
12/30/18 1:43	0	6.842	27.3	77.0
12/30/18 1:53	0	6.842	27.3	76.7
12/30/18 2:03	0	6.842	27.3	76.5
12/30/18 2:13	0	6.842	27.3	76.2
12/30/18 2:23	0	6.842	27.3	76.0
12/30/18 2:33	0	6.842	27.5	75.8
12/30/18 2:43	0	6.842	27.5	75.7
12/30/18 2:53	0	6.842	27.5	75.7
12/30/18 3:03	0	6.842	27.5	75.9
12/30/18 3:13	0	6.842	27.5	76.3
12/30/18 3:23	0	6.842	27.5	76.7
12/30/18 3:33	0	6.842	27.3	77.3
12/30/18 3:43	0	6.842	27.1	77.8
12/30/18 3:53	0	6.842	27.1	78.3

Attachment 2

West Monitoring Station

Time Stamp	H_2S (PPB)	Battery (Volts)	Temperature (°F)	Humidity (%)
12/30/18 4:03	0	6.842	27.0	78.9
12/30/18 4:13	0	6.842	27.0	79.5
12/30/18 4:23	0	6.842	26.8	80.0
12/30/18 4:33	0	6.842	26.8	80.5
12/30/18 4:43	0	6.842	26.8	81.0
12/30/18 4:53	0	6.842	26.8	81.4
12/30/18 5:03	0	6.842	26.6	81.8
12/30/18 5:13	0	6.842	26.6	82.2
12/30/18 5:23	0	6.842	26.6	82.6
12/30/18 5:33	0	6.842	26.6	82.9
12/30/18 5:43	0	6.842	26.6	83.2
12/30/18 5:53	0	6.842	26.6	83.5
12/30/18 6:03	0	6.842	26.4	83.6
12/30/18 6:13	0	6.842	26.4	83.8
12/30/18 6:23	0	6.842	26.1	83.8
12/30/18 6:33	0	6.842	25.5	83.7
12/30/18 6:43	0	6.842	25.0	83.5
12/30/18 6:53	0	6.842	24.3	83.3
12/30/18 7:03	0	6.833	23.7	83.2
12/30/18 7:13	0	6.833	23.4	83.3
12/30/18 7:23	0	6.833	23.2	83.6
12/30/18 7:33	0	6.833	23.2	83.9
12/30/18 7:43	0	6.833	23.2	84.2
12/30/18 7:53	0	6.833	23.4	84.6
12/30/18 8:03	0	6.833	23.5	84.9
12/30/18 8:13	0	6.833	23.7	85.3
12/30/18 8:23	0	6.833	23.9	85.6
12/30/18 8:33	0	6.833	24.3	86.0
12/30/18 8:43	0	6.833	24.6	86.4
12/30/18 8:53	0	6.833	25.0	86.8
12/30/18 9:03	0	6.833	25.3	87.1
12/30/18 9:13	0	6.833	25.7	87.4
12/30/18 9:23	0	6.833	26.2	87.7
12/30/18 9:33	0	6.842	26.6	87.9
12/30/18 9:43	0	6.842	27.1	88.1
12/30/18 9:53	0	6.842	27.7	88.3
12/30/18 10:03	0	6.842	28.2	88.4
12/30/18 10:13	0	6.842	28.6	88.5
12/30/18 10:23	0	6.842	29.1	88.6
12/30/18 10:33	0	6.842	29.5	88.5
12/30/18 10:43	0	6.842	29.8	88.5
12/30/18 10:53	0	6.842	30.2	88.4
12/30/18 11:03	0	6.842	30.6	88.2
12/30/18 11:13	0	6.842	31.1	88.0
12/30/18 11:23	0	6.842	31.5	87.8
12/30/18 11:33	0	6.851	31.8	87.5
12/30/18 11:43	0	6.851	32.0	87.2
12/30/18 11:53	0	6.851	32.2	86.9
12/30/18 12:03	0	6.851	32.4	86.6
12/30/18 12:13	0	6.851	32.5	86.4
12/30/18 12:23	0	6.851	32.7	86.3
12/30/18 12:33	0	6.851	32.9	86.2
12/30/18 12:43	0	6.851	32.9	86.1
12/30/18 12:53	0	6.851	33.1	85.9
12/30/18 13:03	0	6.851	33.1	85.8
12/30/18 13:13	0	6.851	33.1	85.8
12/30/18 13:23	0	6.851	33.1	85.7
12/30/18 13:33	0	6.851	33.3	85.7
12/30/18 13:43	0	6.851	33.3	85.7
12/30/18 13:53	0	6.851	33.4	85.7

West Monitoring Station

Time Stamp	H_2S (PPB)	Battery (Volts)	Temperature (°F)	Humidity (%)
12/30/18 14:03	0	6.851	33.4	85.7
12/30/18 14:13	0	6.851	33.4	85.6
12/30/18 14:23	0	6.851	33.3	85.6
12/30/18 14:33	0	6.851	33.3	85.7
12/30/18 14:43	0	6.851	33.4	85.8
12/30/18 14:53	0	6.851	33.4	85.8
12/30/18 15:03	0	6.851	33.4	85.9
12/30/18 15:13	0	6.851	33.4	86.1
12/30/18 15:23	0	6.851	33.4	86.1
12/30/18 15:33	0	6.851	33.3	86.2
12/30/18 15:43	0	6.851	33.3	86.3
12/30/18 15:53	0	6.851	33.3	86.4
12/30/18 16:03	0	6.851	33.3	86.5
12/30/18 16:13	0	6.851	33.1	86.6
12/30/18 16:23	0	6.851	33.1	86.7
12/30/18 16:33	0	6.851	32.9	86.8
12/30/18 16:43	0	6.851	32.9	86.9
12/30/18 16:53	0	6.851	32.7	87.0
12/30/18 17:03	0	6.851	32.7	87.1
12/30/18 17:13	0	6.851	32.5	87.2
12/30/18 17:23	0	6.851	32.2	87.1
12/30/18 17:33	0	6.851	31.8	87.0
12/30/18 17:43	0	6.851	31.5	86.8
12/30/18 17:53	0	6.851	30.9	86.7
12/30/18 18:03	0	6.851	30.4	86.6
12/30/18 18:13	0	6.851	30.0	86.6
12/30/18 18:23	0	6.851	29.8	86.7
12/30/18 18:33	0	6.842	29.5	86.9
12/30/18 18:43	0	6.842	29.3	87.0
12/30/18 18:53	0	6.842	29.1	87.2
12/30/18 19:03	0	6.842	28.9	87.4
12/30/18 19:13	0	6.842	28.6	87.5
12/30/18 19:23	0	6.842	28.2	87.5
12/30/18 19:33	0	6.842	27.9	87.5
12/30/18 19:43	0	6.842	27.3	87.5
12/30/18 19:53	0	6.842	27.0	87.4
12/30/18 20:03	0	6.842	26.4	87.4
12/30/18 20:13	0	6.842	26.1	87.4
12/30/18 20:23	0	6.842	25.7	87.3
12/30/18 20:33	0	6.842	25.3	87.4
12/30/18 20:43	0	6.842	25.0	87.4
12/30/18 20:53	0	6.833	24.6	87.5
12/30/18 21:03	0	6.833	24.3	87.6
12/30/18 21:13	0	6.833	24.1	87.6
12/30/18 21:23	0	6.833	23.7	87.7
12/30/18 21:33	0	6.833	23.5	87.8
12/30/18 21:43	0	6.833	23.2	87.9
12/30/18 21:53	0	6.833	23.0	87.9
12/30/18 22:03	0	6.833	22.6	88.0
12/30/18 22:13	0	6.833	22.5	88.1
12/30/18 22:23	0	6.833	22.3	88.1
12/30/18 22:33	0	6.833	21.9	88.2
12/30/18 22:43	0	6.833	21.7	88.3
12/30/18 22:53	0	6.833	21.6	88.3
12/30/18 23:03	0	6.833	21.4	88.4
12/30/18 23:13	0	6.833	21.4	88.5
12/30/18 23:23	0	6.833	21.2	88.5
12/30/18 23:33	0	6.833	21.0	88.6
12/30/18 23:43	0	6.833	21.0	88.6
12/30/18 23:53	0	6.833	20.8	88.7

Attachment 2

West Monitoring Station

Time Stamp	H_2S (PPB)	Battery (Volts)	Temperature (°F)	Humidity (%)
12/31/18 0:03	0	6.833	20.8	88.9
12/31/18 0:13	0	6.833	20.8	89.0
12/31/18 0:23	0	6.833	20.8	89.1
12/31/18 0:33	0	6.833	20.8	89.2
12/31/18 0:43	0	6.833	20.7	89.3
12/31/18 0:53	0	6.833	20.7	89.4
12/31/18 1:03	0	6.833	20.7	89.4
12/31/18 1:13	0	6.833	20.5	89.5
12/31/18 1:23	0	6.833	20.5	89.5
12/31/18 1:33	0	6.833	20.5	89.6
12/31/18 1:43	0	6.833	20.5	89.7
12/31/18 1:53	0	6.833	20.3	89.7
12/31/18 2:03	0	6.833	20.3	89.7
12/31/18 2:13	0	6.833	20.1	89.7
12/31/18 2:23	0	6.833	20.1	89.7
12/31/18 2:33	0	6.833	20.1	89.8
12/31/18 2:43	0	6.833	20.1	89.8
12/31/18 2:53	0	6.833	20.1	89.8
12/31/18 3:03	0	6.833	20.1	89.9
12/31/18 3:13	0	6.833	20.1	89.9
12/31/18 3:23	0	6.833	20.1	90.0
12/31/18 3:33	0	6.833	20.1	90.0
12/31/18 3:43	0	6.833	20.1	90.1
12/31/18 3:53	0	6.833	20.1	90.2
12/31/18 4:03	0	6.833	20.3	90.3
12/31/18 4:13	0	6.833	20.3	90.4
12/31/18 4:23	0	6.833	20.3	90.4
12/31/18 4:33	0	6.833	20.3	90.5
12/31/18 4:43	0	6.833	20.3	90.5
12/31/18 4:53	0	6.833	20.3	90.6
12/31/18 5:03	0	6.833	20.3	90.6
12/31/18 5:13	0	6.833	20.3	90.6
12/31/18 5:23	0	6.833	20.3	90.6
12/31/18 5:33	0	6.833	20.3	90.5
12/31/18 5:43	0	6.833	20.3	90.5
12/31/18 5:53	0	6.833	20.3	90.5
12/31/18 6:03	0	6.833	20.1	90.5
12/31/18 6:13	0	6.833	20.1	90.6
12/31/18 6:23	0	6.833	20.3	90.6
12/31/18 6:33	0	6.833	20.3	90.7
12/31/18 6:43	0	6.833	20.3	90.7
12/31/18 6:53	0	6.833	20.5	90.8
12/31/18 7:03	0	6.833	20.5	90.9
12/31/18 7:13	0	6.833	20.5	90.9
12/31/18 7:23	0	6.833	20.5	90.9
12/31/18 7:33	0	6.833	20.7	91.0
12/31/18 7:43	0	6.833	20.7	91.0
12/31/18 7:53	0	6.833	20.8	91.1
12/31/18 8:03	0	6.833	21.2	91.3
12/31/18 8:13	0	6.833	21.4	91.5
12/31/18 8:23	0	6.833	21.7	91.6
12/31/18 8:33	0	6.833	22.1	91.8
12/31/18 8:43	0	6.842	22.6	92.0
12/31/18 8:53	0	6.842	23.2	92.2
12/31/18 9:03	0	6.842	23.7	92.5
12/31/18 9:13	0	6.842	24.4	92.7
12/31/18 9:23	0	6.842	25.0	93.0
12/31/18 9:33	0	6.842	25.7	93.2
12/31/18 9:43	0	6.842	26.4	93.4
12/31/18 9:53	0	6.842	27.5	93.6

West Monitoring Station

Time Stamp	H_2S (PPB)	Battery (Volts)	Temperature (°F)	Humidity (%)
12/31/18 10:03	0	6.842	28.4	93.9
12/31/18 10:13	0	6.851	29.5	94.1
12/31/18 10:23	0	6.851	30.2	94.2
12/31/18 10:33	0	6.851	31.1	94.4
12/31/18 10:43	0	6.851	31.8	94.5
12/31/18 10:53	0	6.851	32.5	94.5
12/31/18 11:03	0	6.851	33.3	94.4
12/31/18 11:13	0	6.860	33.8	94.3
12/31/18 11:23	0	6.860	34.3	94.1
12/31/18 11:33	0	6.860	34.9	93.8
12/31/18 11:43	0	6.860	35.2	93.4
12/31/18 11:53	0	6.860	35.8	92.9
12/31/18 12:03	0	6.860	36.1	92.3
12/31/18 12:13	0	6.860	36.3	91.7
12/31/18 12:23	0	6.860	36.7	91.0
12/31/18 12:33	0	6.860	37.0	90.2
12/31/18 12:43	0	6.860	37.4	89.4
12/31/18 12:53	0	6.860	37.6	88.7
12/31/18 13:03	0	6.860	37.9	88.0
12/31/18 13:13	0	6.860	38.1	87.3
12/31/18 13:23	0	6.860	38.3	86.7
12/31/18 13:33	0	6.860	38.7	86.0
12/31/18 13:43	0	6.869	39.0	85.3
12/31/18 13:53	0	6.869	39.4	84.7
12/31/18 14:03	0	6.869	39.6	84.0
12/31/18 14:13	0	6.869	39.7	83.4
12/31/18 14:23	0	6.869	39.7	83.0
12/31/18 14:33	0	6.869	39.9	82.7
12/31/18 14:43	0	6.869	39.9	82.6
12/31/18 14:53	0	6.869	39.9	82.5
12/31/18 15:03	0	6.869	40.1	82.4
12/31/18 15:13	0	6.869	40.1	82.3
12/31/18 15:23	0	6.869	40.3	82.1
12/31/18 15:33	0	6.869	40.5	82.2
12/31/18 15:43	0	6.869	40.5	82.4
12/31/18 15:53	0	6.869	40.5	82.6
12/31/18 16:03	0	6.869	40.5	83.0
12/31/18 16:13	0	6.869	40.5	83.5
12/31/18 16:23	0	6.869	40.3	84.0
12/31/18 16:33	0	6.869	40.1	84.6
12/31/18 16:43	0	6.869	39.9	85.1
12/31/18 16:53	0	6.869	39.9	85.6
12/31/18 17:03	0	6.869	39.7	86.1
12/31/18 17:13	0	6.869	39.7	86.6
12/31/18 17:23	0	6.869	39.6	87.1
12/31/18 17:33	0	6.869	39.6	87.5
12/31/18 17:43	0	6.869	39.4	87.8
12/31/18 17:53	0	6.869	39.2	88.1
12/31/18 18:03	0	6.869	39.2	88.5
12/31/18 18:13	0	6.869	39.2	88.9
12/31/18 18:23	0	6.860	39.2	89.3
12/31/18 18:33	0	6.869	39.2	89.6
12/31/18 18:43	0	6.869	39.4	90.0
12/31/18 18:53	0	6.860	39.4	90.4
12/31/18 19:03	0	6.860	39.6	90.8
12/31/18 19:13	0	6.860	39.7	91.1
12/31/18 19:23	0	6.860	39.9	91.4
12/31/18 19:33	0	6.860	39.9	91.6
12/31/18 19:43	0	6.860	40.1	91.9
12/31/18 19:53	0	6.869	40.1	92.1

West Monitoring Station

Time Stamp	H_2S (PPB)	Battery (Volts)	Temperature (°F)	Humidity (%)
12/31/18 20:03	0	6.860	40.3	92.2
12/31/18 20:13	0	6.860	40.3	92.4
12/31/18 20:23	0	6.869	40.3	92.5
12/31/18 20:33	0	6.860	40.5	92.7
12/31/18 20:43	0	6.869	40.5	92.8
12/31/18 20:53	0	6.869	40.5	92.8
12/31/18 21:03	0	6.869	40.5	92.9
12/31/18 21:13	0	6.860	40.6	93.0
12/31/18 21:23	0	6.869	40.6	93.1
12/31/18 21:33	0	6.869	40.6	93.2
12/31/18 21:43	0	6.869	40.8	93.3
12/31/18 21:53	0	6.869	41.0	93.5
12/31/18 22:03	0	6.869	41.2	93.7
12/31/18 22:13	0	6.869	41.5	94.0
12/31/18 22:23	0	6.869	41.9	94.3
12/31/18 22:33	0	6.869	42.4	94.5
12/31/18 22:43	0	6.869	42.8	94.8
12/31/18 22:53	0	6.869	43.3	94.9
12/31/18 23:03	0	6.869	43.7	95.1
12/31/18 23:13	0	6.869	44.2	95.2
12/31/18 23:23	0	6.869	44.6	95.2
12/31/18 23:33	0	6.869	45.1	95.2
12/31/18 23:43	0	6.869	45.5	95.1
12/31/18 23:53	0	6.869	45.7	95.0
1/1/19 0:03	0	6.869	46.0	95.0
1/1/19 0:13	0	6.869	46.6	95.0
1/1/19 0:23	0	6.869	47.1	95.1
1/1/19 0:33	0	6.869	47.8	95.0
1/1/19 0:43	0	6.869	48.2	94.9
1/1/19 0:53	0	6.877	48.9	94.7
1/1/19 1:03	0	6.877	49.3	94.5
1/1/19 1:13	0	6.877	49.8	94.3
1/1/19 1:23	0	6.877	50.2	94.1
1/1/19 1:33	0	6.877	50.7	94.0
1/1/19 1:43	0	6.877	51.1	93.8
1/1/19 1:53	0	6.877	51.4	93.6
1/1/19 2:03	0	6.877	51.8	93.4
1/1/19 2:13	0	6.877	52.2	93.3
1/1/19 2:23	0	6.877	52.3	93.0
1/1/19 2:33	0	6.877	52.5	92.7
1/1/19 2:43	0	6.877	52.7	91.9
1/1/19 2:53	0	6.877	52.9	90.8
1/1/19 3:03	0	6.877	52.9	89.5
1/1/19 3:13	0	6.877	52.9	88.3
1/1/19 3:23	0	6.877	52.9	87.0
1/1/19 3:33	0	6.877	52.9	86.0
1/1/19 3:43	0	6.877	52.9	85.1
1/1/19 3:53	0	6.877	52.7	84.3
1/1/19 4:03	0	6.877	52.7	83.5
1/1/19 4:13	0	6.877	52.3	82.8
1/1/19 4:23	0	6.877	52.2	82.2
1/1/19 4:33	0	6.877	51.8	81.8
1/1/19 4:43	0	6.877	51.3	81.4
1/1/19 4:53	0	6.877	50.9	81.1
1/1/19 5:03	0	6.877	50.5	80.8
1/1/19 5:13	0	6.877	50.0	80.6
1/1/19 5:23	0	6.877	49.5	80.8
1/1/19 5:33	0	6.877	48.7	81.1
1/1/19 5:43	0	6.869	47.8	80.7
1/1/19 5:53	0	6.869	46.8	80.3

Attachment 2

West Monitoring Station

Time Stamp	H_2S (PPB)	Battery (Volts)	Temperature (°F)	Humidity (%)
1/1/19 6:03	0	6.869	46.0	79.8
1/1/19 6:13	0	6.869	45.1	79.0
1/1/19 6:23	0	6.869	44.4	77.9
1/1/19 6:33	0	6.869	43.7	77.2
1/1/19 6:43	0	6.869	43.2	77.0
1/1/19 6:53	0	6.860	42.8	76.8
1/1/19 7:03	0	6.860	42.4	76.8
1/1/19 7:13	0	6.860	42.1	76.8
1/1/19 7:23	0	6.860	41.7	76.9
1/1/19 7:33	0	6.860	41.4	77.0
1/1/19 7:43	0	6.860	41.0	77.2
1/1/19 7:53	0	6.860	40.8	77.4
1/1/19 8:03	0	6.860	40.5	77.5
1/1/19 8:13	0	6.860	40.3	77.7
1/1/19 8:23	0	6.860	39.9	78.0
1/1/19 8:33	0	6.860	39.7	78.2
1/1/19 8:43	0	6.860	39.6	78.4
1/1/19 8:53	0	6.860	39.4	78.6
1/1/19 9:03	0	6.860	39.4	78.8
1/1/19 9:13	0	6.860	39.2	78.9
1/1/19 9:23	0	6.860	39.0	78.8
1/1/19 9:33	0	6.860	38.8	78.6
1/1/19 9:43	0	6.860	38.8	78.5
1/1/19 9:53	0	6.860	38.7	78.5
1/1/19 10:03	0	6.860	38.5	78.3
1/1/19 10:13	0	6.851	38.5	78.2
1/1/19 10:23	0	6.851	38.3	78.2
1/1/19 10:33	0	6.851	38.3	78.2
1/1/19 10:43	0	6.851	38.3	78.3
1/1/19 10:53	0	6.851	38.1	78.4
1/1/19 11:03	0	6.851	38.1	78.5
1/1/19 11:13	0	6.851	37.9	78.5
1/1/19 11:23	0	6.851	37.9	78.3
1/1/19 11:33	0	6.851	37.8	78.2
1/1/19 11:43	0	6.851	37.8	78.2
1/1/19 11:53	0	6.851	37.8	78.3
1/1/19 12:03	0	6.851	37.6	78.5
1/1/19 12:13	0	6.851	37.6	78.6
1/1/19 12:23	0	6.851	37.6	78.7
1/1/19 12:33	0	6.851	37.8	78.6
1/1/19 12:43	0	6.851	37.6	78.5
1/1/19 12:53	0	6.851	37.6	78.4
1/1/19 13:03	0	6.851	37.6	78.2
1/1/19 13:13	0	6.851	37.4	77.8
1/1/19 13:23	0	6.851	37.4	77.5
1/1/19 13:33	0	6.851	37.4	77.2
1/1/19 13:43	0	6.851	37.2	76.8
1/1/19 13:53	0	6.851	37.0	76.5
1/1/19 14:03	0	6.851	36.9	76.3
1/1/19 14:13	0	6.851	36.7	75.9
1/1/19 14:23	0	6.851	36.5	75.5
1/1/19 14:33	0	6.851	36.3	75.3
1/1/19 14:43	0	6.851	36.1	75.3
1/1/19 14:53	0	6.851	36.0	75.3
1/1/19 15:03	0	6.851	35.8	75.3
1/1/19 15:13	0	6.851	35.6	75.3
1/1/19 15:23	0	6.851	35.4	75.2
1/1/19 15:33	0	6.851	35.2	75.3
1/1/19 15:43	0	6.851	35.1	75.2
1/1/19 15:53	0	6.851	34.9	75.2

Attachment 2

West Monitoring Station

Time Stamp	H_2S (PPB)	Battery (Volts)	Temperature (°F)	Humidity (%)
1/1/19 16:03	0	6.851	34.5	75.3
1/1/19 16:13	0	6.851	34.3	75.1
1/1/19 16:23	0	6.851	34.0	74.9
1/1/19 16:33	0	6.851	33.8	74.9
1/1/19 16:43	0	6.851	33.6	75.1
1/1/19 16:53	0	6.851	33.4	75.2
1/1/19 17:03	0	6.851	33.3	75.3
1/1/19 17:13	0	6.851	32.9	75.2
1/1/19 17:23	0	6.851	32.7	75.2
1/1/19 17:33	0	6.851	32.4	75.2
1/1/19 17:43	0	6.851	32.4	75.3
1/1/19 17:53	0	6.842	32.0	75.2
1/1/19 18:03	0	6.851	32.0	75.1
1/1/19 18:13	0	6.842	31.8	74.9
1/1/19 18:23	0	6.842	31.6	74.7
1/1/19 18:33	0	6.842	31.5	74.8
1/1/19 18:43	0	6.842	31.5	75.1
1/1/19 18:53	0	6.842	31.3	75.1
1/1/19 19:03	0	6.842	31.3	75.1
1/1/19 19:13	0	6.842	31.3	75.0
1/1/19 19:23	0	6.842	31.1	74.9
1/1/19 19:33	0	6.842	31.1	74.9
1/1/19 19:43	0	6.842	31.1	74.7
1/1/19 19:53	0	6.842	31.1	74.7
1/1/19 20:03	0	6.842	30.9	74.9
1/1/19 20:13	0	6.842	30.9	74.9
1/1/19 20:23	0	6.842	30.7	74.9
1/1/19 20:33	0	6.842	30.7	74.9
1/1/19 20:43	0	6.842	30.6	74.9
1/1/19 20:53	0	6.842	30.6	74.9
1/1/19 21:03	0	6.842	30.4	74.9
1/1/19 21:13	0	6.842	30.4	74.8
1/1/19 21:23	0	6.842	30.2	74.7
1/1/19 21:33	0	6.842	30.0	74.6
1/1/19 21:43	0	6.842	29.8	74.6
1/1/19 21:53	0	6.842	29.8	74.6
1/1/19 22:03	0	6.842	29.7	74.8
1/1/19 22:13	0	6.842	29.3	74.9
1/1/19 22:23	0	6.842	29.1	75.1
1/1/19 22:33	0	6.842	28.8	75.2
1/1/19 22:43	0	6.842	28.4	75.4
1/1/19 22:53	0	6.842	28.2	75.7
1/1/19 23:03	0	6.842	27.9	75.9
1/1/19 23:13	0	6.842	27.5	76.1
1/1/19 23:23	0	6.842	27.3	76.3
1/1/19 23:33	0	6.842	27.0	76.5
1/1/19 23:43	0	6.842	26.8	76.9
1/1/19 23:53	0	6.842	26.4	77.1
1/2/19 0:03	0	6.842	26.2	77.5
1/2/19 0:13	0	6.842	26.1	78.0
1/2/19 0:23	0	6.842	25.9	78.3
1/2/19 0:33	0	6.842	25.5	78.7
1/2/19 0:43	0	6.833	25.3	79.1
1/2/19 0:53	0	6.833	25.3	79.3
1/2/19 1:03	0	6.833	25.2	79.5
1/2/19 1:13	0	6.833	25.2	79.7
1/2/19 1:23	0	6.833	25.2	79.8
1/2/19 1:33	0	6.833	25.2	80.0
1/2/19 1:43	0	6.833	25.2	80.1
1/2/19 1:53	0	6.833	25.0	80.1

Attachment 2

West Monitoring Station

Time Stamp	H_2S (PPB)	Battery (Volts)	Temperature (°F)	Humidity (%)
1/2/19 2:03	0	6.842	24.8	80.2
1/2/19 2:13	0	6.842	24.8	80.2
1/2/19 2:23	0	6.842	24.6	80.3
1/2/19 2:33	0	6.833	24.4	80.5
1/2/19 2:43	0	6.833	24.4	80.7
1/2/19 2:53	0	6.833	24.4	80.8
1/2/19 3:03	0	6.833	24.4	80.8
1/2/19 3:13	0	6.833	24.4	80.9
1/2/19 3:23	0	6.833	24.6	81.0
1/2/19 3:33	0	6.833	24.8	81.0
1/2/19 3:43	0	6.833	24.8	81.0
1/2/19 3:53	0	6.842	25.0	80.9
1/2/19 4:03	0	6.842	25.2	80.8
1/2/19 4:13	0	6.842	25.2	80.6
1/2/19 4:23	0	6.842	25.3	80.4
1/2/19 4:33	0	6.842	25.5	80.3
1/2/19 4:43	0	6.842	25.7	80.1
1/2/19 4:53	0	6.842	25.7	80.0
1/2/19 5:03	0	6.842	25.9	79.9
1/2/19 5:13	0	6.842	25.9	79.6
1/2/19 5:23	0	6.842	26.1	79.5
1/2/19 5:33	0	6.842	26.1	79.4
1/2/19 5:43	0	6.842	26.1	79.3
1/2/19 5:53	0	6.842	26.1	79.3
1/2/19 6:03	0	6.842	26.2	79.2
1/2/19 6:13	0	6.842	26.2	79.2
1/2/19 6:23	0	6.842	26.2	79.1
1/2/19 6:33	0	6.842	26.4	79.0
1/2/19 6:43	0	6.842	26.4	79.1
1/2/19 6:53	0	6.842	26.4	79.1
1/2/19 7:03	0	6.842	26.4	79.0
1/2/19 7:13	0	6.842	26.6	79.1
1/2/19 7:23	0	6.842	26.6	79.1
1/2/19 7:33	0	6.842	26.6	79.2
1/2/19 7:43	0	6.842	26.6	79.3
1/2/19 7:53	0	6.842	26.6	79.5
1/2/19 8:03	0	6.842	26.6	79.8
1/2/19 8:13	0	6.842	26.6	80.1
1/2/19 8:23	0	6.842	26.6	80.4
1/2/19 8:33	0	6.842	26.8	80.7
1/2/19 8:43	0	6.842	26.8	80.8
1/2/19 8:53	0	6.842	26.8	80.9
1/2/19 9:03	0	6.842	26.8	80.9
1/2/19 9:13	0	6.842	27.0	81.0
1/2/19 9:23	0	6.842	27.1	81.0
1/2/19 9:33	0	6.842	27.3	81.1
1/2/19 9:43	0	6.842	27.5	81.0
1/2/19 9:53	0	6.842	27.9	81.0
1/2/19 10:03	0	6.842	28.0	81.0
1/2/19 10:13	0	6.842	28.2	80.8
1/2/19 10:23	0	6.842	28.4	80.7
1/2/19 10:33	0	6.842	28.6	80.5
1/2/19 10:43	0	6.851	28.8	80.2
1/2/19 10:53	0	6.851	28.9	79.8
1/2/19 11:03	0	6.851	29.1	79.5
1/2/19 11:13	0	6.851	29.7	79.1
1/2/19 11:23	0	6.851	30.0	78.6
1/2/19 11:33	0	6.851	30.4	78.0
1/2/19 11:43	0	6.851	30.7	77.5
1/2/19 11:53	0	6.851	31.1	77.1

West Monitoring Station

Time Stamp	H_2S (PPB)	Battery (Volts)	Temperature (°F)	Humidity (%)
1/2/19 12:03	0	6.851	31.5	76.8
1/2/19 12:13	0	6.851	31.6	76.2
1/2/19 12:23	0	6.851	32.0	75.9
1/2/19 12:33	0	6.851	32.2	75.6
1/2/19 12:43	0	6.851	32.4	75.2
1/2/19 12:53	0	6.851	32.5	74.9
1/2/19 13:03	0	6.851	32.5	74.7
1/2/19 13:13	0	6.851	32.5	74.5
1/2/19 13:23	0	6.851	32.5	74.3
1/2/19 13:33	0	6.851	32.9	74.2
1/2/19 13:43	0	6.851	32.9	74.0
1/2/19 13:53	0	6.860	32.9	73.8
1/2/19 14:03	0	6.860	32.7	73.7
1/2/19 14:13	0	6.860	32.4	73.6
1/2/19 14:23	0	6.851	32.2	73.8
1/2/19 14:33	0	6.860	32.4	74.0
1/2/19 14:43	0	6.851	32.4	74.1
1/2/19 14:53	0	6.851	32.2	74.0
1/2/19 15:03	0	6.851	32.2	74.1
1/2/19 15:13	0	6.851	32.2	74.2
1/2/19 15:23	0	6.851	32.0	74.3
1/2/19 15:33	0	6.851	32.0	74.4
1/2/19 15:43	0	6.851	31.8	74.6
1/2/19 15:53	0	6.851	31.8	74.9
1/2/19 16:03	0	6.851	31.6	75.1
1/2/19 16:13	0	6.851	31.6	75.4
1/2/19 16:23	0	6.851	31.6	75.6
1/2/19 16:33	0	6.851	31.5	75.8
1/2/19 16:43	0	6.851	31.5	76.1
1/2/19 16:53	0	6.851	31.5	76.3
1/2/19 17:03	0	6.851	31.3	76.6
1/2/19 17:13	0	6.851	31.3	76.9
1/2/19 17:23	0	6.851	31.3	77.1
1/2/19 17:33	0	6.851	31.3	77.4
1/2/19 17:43	0	6.851	31.3	77.7
1/2/19 17:53	0	6.851	31.3	78.0
1/2/19 18:03	0	6.851	31.3	78.2
1/2/19 18:13	0	6.851	31.3	78.4
1/2/19 18:23	0	6.851	31.3	78.5
1/2/19 18:33	0	6.851	31.3	78.7
1/2/19 18:43	0	6.851	31.3	78.8
1/2/19 18:53	0	6.851	31.3	79.0
1/2/19 19:03	0	6.851	31.3	79.1
1/2/19 19:13	0	6.851	31.3	79.2
1/2/19 19:23	0	6.851	31.5	79.3
1/2/19 19:33	0	6.851	31.5	79.3
1/2/19 19:43	0	6.851	31.5	79.4
1/2/19 19:53	0	6.851	31.5	79.5
1/2/19 20:03	0	6.851	31.5	79.6
1/2/19 20:13	0	6.851	31.5	79.8
1/2/19 20:23	0	6.851	31.5	80.1
1/2/19 20:33	0	6.851	31.5	80.4
1/2/19 20:43	0	6.851	31.5	80.7
1/2/19 20:53	0	6.851	31.6	81.1
1/2/19 21:03	0	6.851	31.6	81.4
1/2/19 21:13	0	6.851	31.5	81.7
1/2/19 21:23	0	6.851	31.5	82.1
1/2/19 21:33	0	6.851	31.5	82.4
1/2/19 21:43	0	6.851	31.5	82.8
1/2/19 21:53	0	6.851	31.5	83.1

Attachment 2

West Monitoring Station

Time Stamp	H_2S (PPB)	Battery (Volts)	Temperature (°F)	Humidity (%)
1/2/19 22:03	0	6.851	31.5	83.5
1/2/19 22:13	0	6.851	31.3	83.9
1/2/19 22:23	0	6.851	31.3	84.3
1/2/19 22:33	0	6.851	31.3	84.7
1/2/19 22:43	0	6.851	31.3	85.1
1/2/19 22:53	0	6.851	31.3	85.5
1/2/19 23:03	0	6.851	31.5	85.8
1/2/19 23:13	0	6.851	31.5	86.2
1/2/19 23:23	0	6.851	31.5	86.5
1/2/19 23:33	0	6.851	31.5	86.8
1/2/19 23:43	0	6.851	31.5	87.1
1/2/19 23:53	0	6.851	31.6	87.4
1/3/19 0:03	0	6.851	31.6	87.6
1/3/19 0:13	0	6.851	31.6	87.8
1/3/19 0:23	0	6.851	31.8	88.1
1/3/19 0:33	0	6.851	31.8	88.3
1/3/19 0:43	0	6.851	32.0	88.6
1/3/19 0:53	0	6.851	32.0	88.8
1/3/19 1:03	0	6.851	32.0	89.0
1/3/19 1:13	0	6.851	32.0	89.3
1/3/19 1:23	0	6.851	32.2	89.5
1/3/19 1:33	0	6.851	32.4	89.8
1/3/19 1:43	0	6.851	32.5	90.0
1/3/19 1:53	0	6.851	32.5	90.2
1/3/19 2:03	0	6.851	32.7	90.4
1/3/19 2:13	0	6.851	32.7	90.5
1/3/19 2:23	0	6.851	32.9	90.7
1/3/19 2:33	0	6.851	32.9	90.8
1/3/19 2:43	0	6.851	32.9	90.9
1/3/19 2:53	0	6.851	32.9	91.1
1/3/19 3:03	0	6.851	33.3	91.2
1/3/19 3:13	0	6.851	33.8	91.6
1/3/19 3:23	0	6.851	34.2	91.9
1/3/19 3:33	0	6.860	34.5	92.2
1/3/19 3:43	0	6.860	34.9	92.3
1/3/19 3:53	0	6.860	35.1	92.3
1/3/19 4:03	0	6.860	35.2	92.3
1/3/19 4:13	0	6.860	35.2	92.2
1/3/19 4:23	0	6.860	35.2	92.0
1/3/19 4:33	0	6.860	35.1	91.8
1/3/19 4:43	0	6.860	34.9	91.5
1/3/19 4:53	0	6.860	34.7	91.1
1/3/19 5:03	0	6.860	34.3	90.7
1/3/19 5:13	0	6.860	34.2	90.3
1/3/19 5:23	0	6.860	34.0	90.0
1/3/19 5:33	0	6.860	34.0	89.7
1/3/19 5:43	0	6.860	33.8	89.3
1/3/19 5:53	0	6.860	33.6	89.0
1/3/19 6:03	0	6.860	33.4	88.6
1/3/19 6:13	0	6.860	33.3	88.3
1/3/19 6:23	0	6.860	33.1	88.0
1/3/19 6:33	0	6.860	33.1	87.8
1/3/19 6:43	0	6.851	33.1	87.7
1/3/19 6:53	0	6.851	33.3	87.4
1/3/19 7:03	0	6.851	33.3	87.1
1/3/19 7:13	0	6.851	33.4	86.8
1/3/19 7:23	0	6.851	33.4	86.5
1/3/19 7:33	0	6.851	33.4	86.2
1/3/19 7:43	0	6.851	33.4	85.9
1/3/19 7:53	0	6.851	33.4	85.6

Attachment 2

West Monitoring Station

Time Stamp	H_2S (PPB)	Battery (Volts)	Temperature (°F)	Humidity (%)
1/3/19 8:03	0	6.851	33.4	85.2
1/3/19 8:13	0	6.851	33.4	84.6
1/3/19 8:23	0	6.851	33.4	84.0
1/3/19 8:33	0	6.851	33.6	83.5
1/3/19 8:43	0	6.860	33.6	83.0
1/3/19 8:53	0	6.851	33.6	82.5
1/3/19 9:03	0	6.851	33.8	81.9
1/3/19 9:13	0	6.851	33.8	81.3
1/3/19 9:23	0	6.851	33.8	80.7
1/3/19 9:33	0	6.851	33.8	80.3
1/3/19 9:43	0	6.851	33.8	79.9
1/3/19 9:53	0	6.851	34.0	79.5
1/3/19 10:03	0	6.851	34.0	79.2
1/3/19 10:13	0	6.851	34.0	78.9
1/3/19 10:23	0	6.851	34.0	78.6
1/3/19 10:33	0	6.851	34.2	78.3
1/3/19 10:43	0	6.860	34.2	78.2
1/3/19 10:53	0	6.851	34.3	78.1
1/3/19 11:03	0	6.851	34.3	77.8
1/3/19 11:13	0	6.851	34.5	77.4
1/3/19 11:23	0	6.860	34.5	77.1
1/3/19 11:33	0	6.860	34.5	76.7
1/3/19 11:43	0	6.851	34.5	76.4
1/3/19 11:53	0	6.851	34.3	76.1
1/3/19 12:03	0	6.860	34.3	75.9
1/3/19 12:13	0	6.851	34.3	75.9
1/3/19 12:23	0	6.851	34.3	76.0
1/3/19 12:33	0	6.851	34.3	76.2
1/3/19 12:43	0	6.860	34.3	76.3
1/3/19 12:53	0	6.860	34.3	76.4
1/3/19 13:03	0	6.851	34.5	76.4
1/3/19 13:13	0	6.851	34.5	76.4
1/3/19 13:23	0	6.851	34.5	76.4
1/3/19 13:33	0	6.860	34.5	76.4
1/3/19 13:43	0	6.851	34.5	76.5
1/3/19 13:53	0	6.851	34.5	76.5
1/3/19 14:03	0	6.851	34.5	76.4
1/3/19 14:13	0	6.851	34.5	76.1
1/3/19 14:23	0	6.851	34.5	75.7
1/3/19 14:33	0	6.860	34.5	75.1
1/3/19 14:43	0	6.851	34.7	74.5
1/3/19 14:53	0	6.860	34.7	73.8
1/3/19 15:03	0	6.860	34.7	73.2
1/3/19 15:13	0	6.851	34.7	72.7
1/3/19 15:23	0	6.860	34.7	72.3
1/3/19 15:33	0	6.860	34.5	71.9
1/3/19 15:43	0	6.860	34.5	71.7
1/3/19 15:53	0	6.860	34.3	71.6
1/3/19 16:03	0	6.851	34.3	71.7
1/3/19 16:13	0	6.851	34.2	71.7
1/3/19 16:23	0	6.851	34.0	71.8
1/3/19 16:33	0	6.851	34.0	71.8
1/3/19 16:43	0	6.851	33.8	71.7
1/3/19 16:53	0	6.851	33.8	71.7
1/3/19 17:03	0	6.851	33.8	72.1
1/3/19 17:13	0	6.851	33.6	72.2
1/3/19 17:23	0	6.851	33.6	72.3
1/3/19 17:33	0	6.851	33.6	72.6
1/3/19 17:43	0	6.851	33.4	72.8
1/3/19 17:53	0	6.851	33.4	72.9

West Monitoring Station

Time Stamp	H_2S (PPB)	Battery (Volts)	Temperature (°F)	Humidity (%)
1/3/19 18:03	0	6.851	33.4	73.0
1/3/19 18:13	0	6.851	33.4	73.1
1/3/19 18:23	0	6.851	33.4	73.2
1/3/19 18:33	0	6.851	33.4	73.5
1/3/19 18:43	0	6.851	33.4	73.8
1/3/19 18:53	0	6.851	33.3	74.3
1/3/19 19:03	0	6.851	33.3	74.6
1/3/19 19:13	0	6.851	33.3	75.0
1/3/19 19:23	0	6.851	33.3	75.2
1/3/19 19:33	0	6.851	33.3	75.5
1/3/19 19:43	0	6.851	33.3	75.6
1/3/19 19:53	0	6.851	33.3	75.9
1/3/19 20:03	0	6.851	33.3	76.4
1/3/19 20:13	0	6.851	33.4	76.9
1/3/19 20:23	0	6.851	33.6	77.2
1/3/19 20:33	0	6.851	33.8	77.3
1/3/19 20:43	0	6.851	34.0	77.2
1/3/19 20:53	0	6.851	34.2	77.0
1/3/19 21:03	0	6.851	34.3	76.7
1/3/19 21:13	0	6.851	34.5	76.3
1/3/19 21:23	0	6.851	34.7	75.9
1/3/19 21:33	0	6.851	34.7	75.7
1/3/19 21:43	0	6.860	34.7	75.4
1/3/19 21:53	0	6.860	34.9	75.2
1/3/19 22:03	0	6.851	34.9	75.0
1/3/19 22:13	0	6.851	34.9	74.7
1/3/19 22:23	0	6.851	34.9	74.6
1/3/19 22:33	0	6.860	35.1	74.3
1/3/19 22:43	0	6.860	35.1	74.1
1/3/19 22:53	0	6.851	35.1	73.9
1/3/19 23:03	0	6.860	35.1	73.7
1/3/19 23:13	0	6.860	35.1	73.6
1/3/19 23:23	0	6.860	35.2	73.5
1/3/19 23:33	0	6.860	35.2	73.5
1/3/19 23:43	0	6.860	35.2	73.5
1/3/19 23:53	0	6.860	35.2	73.5
1/4/19 0:03	0	6.860	35.2	73.4
1/4/19 0:13	0	6.860	35.4	73.2
1/4/19 0:23	0	6.860	35.4	73.1
1/4/19 0:33	0	6.860	35.4	73.1
1/4/19 0:43	0	6.860	35.4	72.9
1/4/19 0:53	0	6.860	35.4	72.9
1/4/19 1:03	0	6.860	35.4	72.8
1/4/19 1:13	0	6.860	35.4	72.8
1/4/19 1:23	0	6.860	35.2	72.7
1/4/19 1:33	0	6.860	35.1	72.8
1/4/19 1:43	0	6.860	34.9	72.8
1/4/19 1:53	0	6.860	34.9	72.9
1/4/19 2:03	0	6.860	34.7	73.0
1/4/19 2:13	0	6.860	34.5	73.1
1/4/19 2:23	0	6.860	34.3	73.3
1/4/19 2:33	0	6.851	34.2	73.4
1/4/19 2:43	0	6.851	34.0	73.6
1/4/19 2:53	0	6.851	33.6	73.8
1/4/19 3:03	0	6.851	33.4	74.1
1/4/19 3:13	0	6.851	33.3	74.3
1/4/19 3:23	0	6.851	32.9	74.7
1/4/19 3:33	0	6.851	32.5	75.0
1/4/19 3:43	0	6.851	32.4	75.4
1/4/19 3:53	0	6.851	32.2	75.7

West Monitoring Station

Time Stamp	H_2S (PPB)	Battery (Volts)	Temperature (°F)	Humidity (%)
1/4/19 4:03	0	6.851	32.0	76.1
1/4/19 4:13	0	6.851	32.0	76.4
1/4/19 4:23	0	6.851	32.0	76.8
1/4/19 4:33	0	6.851	32.2	77.1
1/4/19 4:43	0	6.851	32.2	77.2
1/4/19 4:53	0	6.851	32.2	77.3
1/4/19 5:03	0	6.851	32.2	77.5
1/4/19 5:13	0	6.851	32.2	77.6
1/4/19 5:23	0	6.851	32.4	77.8
1/4/19 5:33	0	6.851	32.5	77.8
1/4/19 5:43	0	6.851	32.7	77.9
1/4/19 5:53	0	6.851	32.7	77.8
1/4/19 6:03	0	6.851	32.9	77.8
1/4/19 6:13	0	6.851	33.1	77.8
1/4/19 6:23	0	6.851	33.1	77.7
1/4/19 6:33	0	6.851	33.1	77.7
1/4/19 6:43	0	6.851	32.9	77.6
1/4/19 6:53	0	6.851	32.9	77.5
1/4/19 7:03	0	6.851	32.5	77.5
1/4/19 7:13	0	6.851	32.4	77.5
1/4/19 7:23	0	6.851	32.0	77.8
1/4/19 7:33	0	6.851	32.0	78.0
1/4/19 7:43	0	6.851	32.0	78.4
1/4/19 7:53	0	6.851	32.0	78.7
1/4/19 8:03	0	6.851	31.8	79.0
1/4/19 8:13	0	6.851	31.8	79.2
1/4/19 8:23	0	6.851	32.0	79.4
1/4/19 8:33	0	6.851	32.0	79.6
1/4/19 8:43	0	6.851	32.2	79.7
1/4/19 8:53	0	6.851	32.7	79.7
1/4/19 9:03	0	6.851	33.3	79.6
1/4/19 9:13	0	6.851	34.0	79.1
1/4/19 9:23	0	6.851	34.9	78.5
1/4/19 9:33	0	6.851	35.4	77.8
1/4/19 9:43	0	6.851	36.1	77.0
1/4/19 9:53	0	6.860	36.7	76.1
1/4/19 10:03	0	6.860	37.4	75.2
1/4/19 10:13	0	6.860	37.9	74.2
1/4/19 10:23	0	6.860	38.5	73.4
1/4/19 10:33	0	6.860	38.8	72.6
1/4/19 10:43	0	6.860	39.2	71.8
1/4/19 10:53	0	6.860	39.7	71.0
1/4/19 11:03	0	6.860	40.5	70.2
1/4/19 11:13	0	6.860	41.2	69.4
1/4/19 11:23	0	6.860	42.1	68.4
1/4/19 11:33	0	6.869	42.8	67.5
1/4/19 11:43	0	6.869	43.5	66.5
1/4/19 11:53	0	6.869	43.9	65.5
1/4/19 12:03	0	6.869	44.2	64.4
1/4/19 12:13	0	6.869	44.8	63.5
1/4/19 12:23	0	6.869	45.3	62.6
1/4/19 12:33	0	6.869	46.0	61.9
1/4/19 12:43	0	6.869	46.8	61.1
1/4/19 12:53	0	6.869	47.1	60.2
1/4/19 13:03	0	6.869	47.5	59.3
1/4/19 13:13	0	6.877	47.8	58.5
1/4/19 13:23	0	6.877	48.4	57.9
1/4/19 13:33	0	6.877	49.3	57.2
1/4/19 13:43	0	6.877	49.8	56.3
1/4/19 13:53	0	6.877	50.5	55.6

West Monitoring Station

Time Stamp	H_2S (PPB)	Battery (Volts)	Temperature (°F)	Humidity (%)
1/4/19 14:03	0	6.877	50.9	54.7
1/4/19 14:13	0	6.877	51.4	53.7
1/4/19 14:23	0	6.877	52.0	52.8
1/4/19 14:33	0	6.877	52.2	51.9
1/4/19 14:43	0	6.877	52.2	51.3
1/4/19 14:53	0	6.877	52.0	50.5
1/4/19 15:03	0	6.877	51.8	50.2
1/4/19 15:13	0	6.877	51.4	49.6
1/4/19 15:23	0	6.877	51.3	49.6
1/4/19 15:33	0	6.877	51.1	49.9
1/4/19 15:43	0	6.877	50.9	50.0
1/4/19 15:53	0	6.877	50.7	50.0
1/4/19 16:03	0	6.877	50.4	50.2
1/4/19 16:13	0	6.877	49.8	50.3
1/4/19 16:23	0	6.877	49.3	50.4
1/4/19 16:33	0	6.877	48.6	50.8
1/4/19 16:43	0	6.877	47.7	52.1
1/4/19 16:53	0	6.877	46.6	52.9
1/4/19 17:03	0	6.877	45.5	53.6
1/4/19 17:13	0	6.869	44.4	54.5
1/4/19 17:23	0	6.869	43.3	55.7
1/4/19 17:33	0	6.869	42.1	56.9
1/4/19 17:43	0	6.869	41.2	57.9
1/4/19 17:53	0	6.869	40.3	59.1
1/4/19 18:03	0	6.869	39.6	60.1
1/4/19 18:13	0	6.860	38.8	61.2
1/4/19 18:23	0	6.860	38.1	62.5
1/4/19 18:33	0	6.860	37.6	63.6
1/4/19 18:43	0	6.860	37.2	64.4
1/4/19 18:53	0	6.860	36.9	65.3
1/4/19 19:03	0	6.860	36.7	66.3
1/4/19 19:13	0	6.860	36.1	67.3
1/4/19 19:23	0	6.860	35.8	68.0
1/4/19 19:33	0	6.851	35.4	68.7
1/4/19 19:43	0	6.851	35.2	69.6
1/4/19 19:53	0	6.851	34.9	70.5
1/4/19 20:03	0	6.851	34.7	71.2
1/4/19 20:13	0	6.851	34.5	71.7
1/4/19 20:23	0	6.851	34.3	72.2
1/4/19 20:33	0	6.851	34.0	72.7
1/4/19 20:43	0	6.851	33.6	73.1
1/4/19 20:53	0	6.851	33.3	73.6
1/4/19 21:03	0	6.851	32.9	74.3
1/4/19 21:13	0	6.851	32.7	74.9
1/4/19 21:23	0	6.851	32.4	75.5
1/4/19 21:33	0	6.851	32.2	76.0
1/4/19 21:43	0	6.851	32.0	76.5
1/4/19 21:53	0	6.851	31.6	77.0
1/4/19 22:03	0	6.842	31.5	77.6
1/4/19 22:13	0	6.842	31.3	78.1
1/4/19 22:23	0	6.842	30.9	78.8
1/4/19 22:33	0	6.842	30.7	79.2
1/4/19 22:43	0	6.842	30.4	79.6
1/4/19 22:53	0	6.842	30.2	80.0
1/4/19 23:03	0	6.842	30.0	80.5
1/4/19 23:13	0	6.842	29.8	81.0
1/4/19 23:23	0	6.842	29.7	81.3
1/4/19 23:33	0	6.842	29.5	81.7
1/4/19 23:43	0	6.842	29.3	82.0
1/4/19 23:53	0	6.842	29.1	82.4

West Monitoring Station

Time Stamp	H_2S (PPB)	Battery (Volts)	Temperature (°F)	Humidity (%)
1/5/19 0:03	0	6.842	28.9	82.7
1/5/19 0:13	0	6.842	28.8	83.0
1/5/19 0:23	0	6.842	28.8	83.2
1/5/19 0:33	0	6.842	28.6	83.5
1/5/19 0:43	0	6.842	28.4	83.8
1/5/19 0:53	0	6.842	28.2	84.1
1/5/19 1:03	0	6.842	28.2	84.3
1/5/19 1:13	0	6.842	28	84.5
1/5/19 1:23	0	6.842	27.9	84.7
1/5/19 1:33	0	6.842	27.7	85
1/5/19 1:43	0	6.842	27.5	85.2
1/5/19 1:53	0	6.842	27.5	85.4
1/5/19 2:03	0	6.842	27.3	85.7
1/5/19 2:13	0	6.842	27.3	85.9
1/5/19 2:23	0	6.842	27.1	86.1
1/5/19 2:33	0	6.842	27.1	86.3
1/5/19 2:43	0	6.842	27	86.5
1/5/19 2:53	0	6.842	26.8	86.6
1/5/19 3:03	0	6.842	26.8	86.8
1/5/19 3:13	0	6.842	26.6	86.9
1/5/19 3:23	0	6.842	26.4	87.1
1/5/19 3:33	0	6.842	26.4	87.3
1/5/19 3:43	0	6.842	26.4	87.5
1/5/19 3:53	0	6.842	26.2	87.6
1/5/19 4:03	0	6.842	26.2	87.8
1/5/19 4:13	0	6.833	26.1	87.9
1/5/19 4:23	0	6.833	26.1	88.1
1/5/19 4:33	0	6.833	25.9	88.3
1/5/19 4:43	0	6.833	25.9	88.4
1/5/19 4:53	0	6.833	25.7	88.5
1/5/19 5:03	0	6.833	25.7	88.7
1/5/19 5:13	0	6.833	25.7	88.8
1/5/19 5:23	0	6.833	25.5	89
1/5/19 5:33	0	6.833	25.5	89.1
1/5/19 5:43	0	6.833	25.5	89.3
1/5/19 5:53	0	6.833	25.5	89.4
1/5/19 6:03	0	6.833	25.3	89.5
1/5/19 6:13	0	6.833	25.3	89.6
1/5/19 6:23	0	6.833	25.3	89.6
1/5/19 6:33	0	6.833	25.3	89.7
1/5/19 6:43	0	6.833	25.2	89.8
1/5/19 6:53	0	6.833	25.2	89.9
1/5/19 7:03	0	6.833	25.2	89.9
1/5/19 7:13	0	6.833	25.2	90
1/5/19 7:23	0	6.833	25.2	90.1
1/5/19 7:33	0	6.833	25	90.2
1/5/19 7:43	0	6.833	25	90.2
1/5/19 7:53	0	6.842	24.8	90.2
1/5/19 8:03	0	6.833	24.8	90.3
1/5/19 8:13	0	6.842	24.8	90.4
1/5/19 8:23	0	6.842	24.8	90.4
1/5/19 8:33	0	6.833	25	90.5
1/5/19 8:43	0	6.833	25	90.7
1/5/19 8:53	0	6.833	25.5	90.9
1/5/19 9:03	0	6.842	26.1	91.3
1/5/19 9:13	0	6.842	27	91.7
1/5/19 9:23	0	6.842	27.9	92
1/5/19 9:33	0	6.842	28.8	92.3
1/5/19 9:43	0	6.842	29.8	92.7
1/5/19 9:53	0	6.842	30.7	92.9

Attachment 2

West Monitoring Station

Time Stamp	H_2S (PPB)	Battery (Volts)	Temperature (°F)	Humidity (%)
1/5/19 10:03	0	6.851	31.3	93.2
1/5/19 10:13	0	6.851	32	93.4
1/5/19 10:23	0	6.851	32.4	93.6
1/5/19 10:33	0	6.851	32.9	93.8
1/5/19 10:43	0	6.851	33.4	94
1/5/19 10:53	0	6.851	34	94.2
1/5/19 11:03	0	6.851	34.3	94.3
1/5/19 11:13	0	6.851	34.7	94.5
1/5/19 11:23	0	6.86	35.1	94.7
1/5/19 11:33	0	6.86	35.6	94.8
1/5/19 11:43	0	6.86	35.8	95
1/5/19 11:53	0	6.86	36.1	95.1
1/5/19 12:03	0	6.86	36.3	95.2
1/5/19 12:13	0	6.86	36.5	95.2
1/5/19 12:23	0	6.86	36.7	95.1
1/5/19 12:33	0	6.86	36.7	95
1/5/19 12:43	0	6.86	36.9	94.9
1/5/19 12:53	0	6.86	36.9	94.7
1/5/19 13:03	0	6.86	36.9	94.5
1/5/19 13:13	0	6.86	37	94.4
1/5/19 13:23	0	6.86	37	94.2
1/5/19 13:33	0	6.86	37	94
1/5/19 13:43	0	6.86	37.2	93.7
1/5/19 13:53	0	6.86	37.4	93.5
1/5/19 14:03	0	6.86	37.6	93.2
1/5/19 14:13	0	6.86	37.8	92.8
1/5/19 14:23	0	6.86	37.8	92.4
1/5/19 14:33	0	6.86	37.8	92
1/5/19 14:43	0	6.86	37.8	91.6
1/5/19 14:53	0	6.86	37.8	91.2
1/5/19 15:03	0	6.86	37.6	90.8
1/5/19 15:13	0	6.86	37.6	90.4
1/5/19 15:23	0	6.86	37.6	90
1/5/19 15:33	0	6.86	37.6	89.5
1/5/19 15:43	0	6.86	37.6	89.1
1/5/19 15:53	0	6.86	37.6	88.7
1/5/19 16:03	0	6.86	37.4	88.4
1/5/19 16:13	0	6.86	37.4	88.1
1/5/19 16:23	0	6.86	37.4	87.8
1/5/19 16:33	0	6.86	37.4	87.6
1/5/19 16:43	0	6.86	37.2	87.4
1/5/19 16:53	0	6.86	37.2	87.1
1/5/19 17:03	0	6.86	37.2	86.8
1/5/19 17:13	0	6.86	37.2	86.5
1/5/19 17:23	0	6.86	37	86.2
1/5/19 17:33	0	6.86	37	86
1/5/19 17:43	0	6.86	37	85.8
1/5/19 17:53	0	6.86	36.9	85.5
1/5/19 18:03	0	6.86	36.9	85.4
1/5/19 18:13	0	6.86	36.7	85.2
1/5/19 18:23	0	6.86	36.7	84.9
1/5/19 18:33	0	6.86	36.7	84.8
1/5/19 18:43	0	6.86	36.5	84.7
1/5/19 18:53	0	6.86	36.5	84.6
1/5/19 19:03	0	6.86	36.5	84.5
1/5/19 19:13	0	6.86	36.5	84.4
1/5/19 19:23	0	6.86	36.5	84.4
1/5/19 19:33	0	6.86	36.3	84.2
1/5/19 19:43	0	6.86	36.3	84.1
1/5/19 19:53	0	6.86	36.1	84

West Monitoring Station

Time Stamp	H_2S (PPB)	Battery (Volts)	Temperature (°F)	Humidity (%)
1/5/19 20:03	0	6.86	36.1	83.9
1/5/19 20:13	0	6.86	36	83.8
1/5/19 20:23	0	6.86	35.6	83.6
1/5/19 20:33	0	6.86	35.2	83.4
1/5/19 20:43	0	6.86	35.1	83.5
1/5/19 20:53	0	6.86	34.9	83.7
1/5/19 21:03	0	6.86	34.9	84
1/5/19 21:13	0	6.86	34.9	84.3
1/5/19 21:23	0	6.86	34.9	84.5
1/5/19 21:33	0	6.86	35.1	84.7
1/5/19 21:43	0	6.86	35.2	84.8
1/5/19 21:53	0	6.86	35.2	84.9
1/5/19 22:03	0	6.86	35.4	84.9
1/5/19 22:13	0	6.86	35.6	85
1/5/19 22:23	0	6.86	35.8	85.1
1/5/19 22:33	0	6.86	36	85.2
1/5/19 22:43	0	6.86	36.1	85.3
1/5/19 22:53	0	6.86	36.3	85.4
1/5/19 23:03	0	6.86	36.5	85.7
1/5/19 23:13	0	6.86	36.7	85.8
1/5/19 23:23	0	6.86	36.9	86.1
1/5/19 23:33	0	6.86	37	86.4
1/5/19 23:43	0	6.86	37.4	86.9
1/5/19 23:53	0	6.86	37.8	87.3
1/6/19 0:03	0	6.86	37.9	87.5
1/6/19 0:13	0	6.86	38.3	87.7
1/6/19 0:23	0	6.86	38.5	87.8
1/6/19 0:33	0	6.86	38.7	87.8
1/6/19 0:43	0	6.86	38.8	87.8
1/6/19 0:53	0	6.86	39	87.8
1/6/19 1:03	0	6.86	39	87.8
1/6/19 1:13	0	6.86	39.2	87.7
1/6/19 1:23	0	6.86	39.4	87.6
1/6/19 1:33	0	6.869	39.4	87.4
1/6/19 1:43	0	6.86	39.6	87.3
1/6/19 1:53	0	6.86	39.6	87.1
1/6/19 2:03	0	6.86	39.6	86.9
1/6/19 2:13	0	6.869	39.7	86.7
1/6/19 2:23	0	6.869	39.7	86.5
1/6/19 2:33	0	6.869	39.7	86.4
1/6/19 2:43	0	6.869	39.7	86.3
1/6/19 2:53	0	6.869	39.7	86.2
1/6/19 3:03	0	6.869	39.9	86.1
1/6/19 3:13	0	6.869	39.9	86
1/6/19 3:23	0	6.869	39.9	86
1/6/19 3:33	0	6.869	39.9	86.1
1/6/19 3:43	0	6.869	39.7	86.3
1/6/19 3:53	0	6.869	39.7	86.4
1/6/19 4:03	0	6.869	39.7	86.5
1/6/19 4:13	0	6.86	39.7	86.6
1/6/19 4:23	0	6.86	39.7	86.6
1/6/19 4:33	0	6.86	39.7	86.7
1/6/19 4:43	0	6.869	39.7	86.7
1/6/19 4:53	0	6.86	39.7	86.8
1/6/19 5:03	0	6.86	39.7	86.8
1/6/19 5:13	0	6.86	39.7	86.7
1/6/19 5:23	0	6.86	39.7	86.5
1/6/19 5:33	0	6.86	39.7	86.4
1/6/19 5:43	0	6.86	39.7	86.1
1/6/19 5:53	0	6.86	39.7	85.8

Attachment 2

West Monitoring Station

Time Stamp	H_2S (PPB)	Battery (Volts)	Temperature (°F)	Humidity (%)
1/6/19 6:03	0	6.86	39.7	85.5
1/6/19 6:13	0	6.86	39.6	85.4
1/6/19 6:23	0	6.86	39.6	85
1/6/19 6:33	0	6.86	39.6	84.7
1/6/19 6:43	0	6.86	39.6	84.4
1/6/19 6:53	0	6.86	39.4	84
1/6/19 7:03	0	6.86	39.4	83.5
1/6/19 7:13	0	6.86	39.2	83.3
1/6/19 7:23	0	6.86	38.8	83.3
1/6/19 7:33	0	6.86	38.5	83.1
1/6/19 7:43	0	6.86	38.1	82.8
1/6/19 7:53	0	6.86	37.9	82.6
1/6/19 8:03	0	6.86	37.9	82.2
1/6/19 8:13	0	6.86	37.9	81.6
1/6/19 8:23	0	6.86	37.8	81
1/6/19 8:33	0	6.86	37.8	80.4
1/6/19 8:43	0	6.86	37.8	79.9
1/6/19 8:53	0	6.86	37.6	79.4
1/6/19 9:03	0	6.86	37.6	79
1/6/19 9:13	0	6.86	37.6	78.6
1/6/19 9:23	0	6.86	37.4	78.3
1/6/19 9:33	0	6.86	37.4	77.9
1/6/19 9:43	0	6.86	37.4	77.7
1/6/19 9:53	0	6.86	37.2	77.5
1/6/19 10:03	0	6.86	37.2	77.4
1/6/19 10:13	0	6.86	37.2	77.3
1/6/19 10:23	0	6.86	37.2	77.2
1/6/19 10:33	0	6.86	37	77.1
1/6/19 10:43	0	6.86	37.2	76.9
1/6/19 10:53	0	6.86	37.4	76.6
1/6/19 11:03	0	6.86	37.6	76.3
1/6/19 11:13	0	6.86	37.8	76
1/6/19 11:23	0	6.86	37.8	75.9
1/6/19 11:33	0	6.86	37.2	76.3
1/6/19 11:43	0	6.86	36.9	76.5
1/6/19 11:53	0	6.86	36.7	76.6
1/6/19 12:03	0	6.86	36.7	76.3
1/6/19 12:13	0	6.86	36.7	75.8
1/6/19 12:23	0	6.86	36.7	75.1
1/6/19 12:33	0	6.86	36.7	74.2
1/6/19 12:43	0	6.86	36.5	73
1/6/19 12:53	0	6.86	36.3	72
1/6/19 13:03	0	6.86	36.3	71.3
1/6/19 13:13	0	6.86	36.1	71
1/6/19 13:23	0	6.86	36.1	70.6
1/6/19 13:33	0	6.86	36.1	70.4
1/6/19 13:43	0	6.851	36	70.2
1/6/19 13:53	0	6.86	35.8	70
1/6/19 14:03	0	6.86	35.6	69.3
1/6/19 14:13	0	6.86	35.6	68.2
1/6/19 14:23	0	6.86	35.6	66.9
1/6/19 14:33	0	6.86	35.6	65.6
1/6/19 14:43	0	6.851	35.4	64.9
1/6/19 14:53	0	6.851	35.1	64.8
1/6/19 15:03	0	6.851	34.9	64.9
1/6/19 15:13	0	6.851	34.5	65.2
1/6/19 15:23	0	6.851	34.3	65.6
1/6/19 15:33	0	6.851	34	65.9
1/6/19 15:43	0	6.851	33.8	66.1
1/6/19 15:53	0	6.851	33.4	66.2

West Monitoring Station

Time Stamp	H_2S (PPB)	Battery (Volts)	Temperature (°F)	Humidity (%)
1/6/19 16:03	0	6.851	33.3	66.2
1/6/19 16:13	0	6.851	33.1	66.1
1/6/19 16:23	0	6.851	32.9	66.2
1/6/19 16:33	0	6.851	32.5	65.9
1/6/19 16:43	0	6.851	32.5	65.2
1/6/19 16:53	0	6.851	32.4	64.4
1/6/19 17:03	0	6.851	32.2	63.8
1/6/19 17:13	0	6.851	32	63.6
1/6/19 17:23	0	6.851	32	63.2
1/6/19 17:33	0	6.851	31.8	62.8
1/6/19 17:43	0	6.851	31.8	62.5
1/6/19 17:53	0	6.851	31.6	62.9
1/6/19 18:03	0	6.851	31.5	63.6
1/6/19 18:13	0	6.851	31.3	63.9
1/6/19 18:23	0	6.851	31.3	63.6
1/6/19 18:33	0	6.851	31.3	63.1
1/6/19 18:43	0	6.851	31.1	62.9
1/6/19 18:53	0	6.851	30.9	63.3
1/6/19 19:03	0	6.851	30.4	63.5
1/6/19 19:13	0	6.851	30	63.5
1/6/19 19:23	0	6.851	29.7	63.4
1/6/19 19:33	0	6.842	29.3	63.3
1/6/19 19:43	0	6.842	29.1	63.2
1/6/19 19:53	0	6.842	28.9	63
1/6/19 20:03	0	6.842	28.8	62.5
1/6/19 20:13	0	6.842	28.4	62
1/6/19 20:23	0	6.842	28.2	61.5
1/6/19 20:33	0	6.842	28.2	61.1
1/6/19 20:43	0	6.842	27.9	60.6
1/6/19 20:53	0	6.842	27.7	60
1/6/19 21:03	0	6.842	27.5	59.6
1/6/19 21:13	0	6.842	27.1	59.2
1/6/19 21:23	0	6.842	27	59
1/6/19 21:33	0	6.842	26.6	58.8
1/6/19 21:43	0	6.842	26.2	58.8
1/6/19 21:53	0	6.842	25.9	58.9
1/6/19 22:03	0	6.842	25.7	59.2
1/6/19 22:13	0	6.833	25.3	59.4
1/6/19 22:23	0	6.842	25	59.8
1/6/19 22:33	0	6.833	24.6	60.3
1/6/19 22:43	0	6.833	24.4	60.7
1/6/19 22:53	0	6.833	24.1	61.3
1/6/19 23:03	0	6.833	23.9	61.8
1/6/19 23:13	0	6.833	23.7	62.5
1/6/19 23:23	0	6.833	23.7	63.2
1/6/19 23:33	0	6.833	23.7	63.7
1/6/19 23:43	0	6.833	23.5	64.1
1/6/19 23:53	0	6.833	23.4	64.4
1/7/19 0:03	0	6.833	23.4	64.9
1/7/19 0:13	0	6.833	23.2	65.4
1/7/19 0:23	0	6.833	23.2	65.8
1/7/19 0:33	0	6.833	23.2	66.4
1/7/19 0:43	0	6.833	23.2	66.7
1/7/19 0:53	0	6.833	23	66.9
1/7/19 1:03	0	6.833	22.8	67.2
1/7/19 1:13	0	6.833	22.8	67.6
1/7/19 1:23	0	6.833	22.8	68.5
1/7/19 1:33	0	6.833	22.8	69
1/7/19 1:43	0	6.833	22.8	69.4
1/7/19 1:53	0	6.833	22.6	69.6

Attachment 2

West Monitoring Station

Time Stamp	H_2S (PPB)	Battery (Volts)	Temperature (°F)	Humidity (%)
1/7/19 2:03	0	6.833	22.6	70
1/7/19 2:13	0	6.833	22.5	70.4
1/7/19 2:23	0	6.833	22.5	70.7
1/7/19 2:33	0	6.833	22.5	71
1/7/19 2:43	0	6.833	22.5	71
1/7/19 2:53	0	6.833	22.5	71
1/7/19 3:03	0	6.833	22.5	71.1
1/7/19 3:13	0	6.833	22.6	71.5
1/7/19 3:23	0	6.833	22.6	71.5
1/7/19 3:33	0	6.833	22.6	71.3
1/7/19 3:43	0	6.833	22.6	71.2
1/7/19 3:53	0	6.833	22.5	71
1/7/19 4:03	0	6.833	22.5	70.9
1/7/19 4:13	0	6.833	22.5	70.7
1/7/19 4:23	0	6.833	22.3	70.5
1/7/19 4:33	0	6.833	22.3	70.4
1/7/19 4:43	0	6.833	22.1	70.3
1/7/19 4:53	0	6.833	22.1	70.3
1/7/19 5:03	0	6.833	22.1	70.4
1/7/19 5:13	0	6.833	22.1	70.5
1/7/19 5:23	0	6.833	21.9	70.5
1/7/19 5:33	0	6.833	21.9	70.4
1/7/19 5:43	0	6.833	21.7	70.5
1/7/19 5:53	0	6.833	21.7	70.6
1/7/19 6:03	0	6.833	21.6	70.7
1/7/19 6:13	0	6.833	21.4	70.8
1/7/19 6:23	0	6.833	21.2	70.7
1/7/19 6:33	0	6.833	21	70.7
1/7/19 6:43	0	6.833	20.8	70.8
1/7/19 6:53	0	6.833	20.7	70.8
1/7/19 7:03	0	6.833	20.5	71
1/7/19 7:13	0	6.833	20.3	71.1
1/7/19 7:23	0	6.833	20.1	71.2
1/7/19 7:33	0	6.833	19.9	71.3
1/7/19 7:43	0	6.833	19.8	71.6
1/7/19 7:53	0	6.833	19.8	71.8
1/7/19 8:03	0	6.833	19.8	72.1
1/7/19 8:13	0	6.833	19.8	72.3
1/7/19 8:23	0	6.833	19.8	72.5
1/7/19 8:33	0	6.833	19.8	72.8
1/7/19 8:43	0	6.833	19.9	73
1/7/19 8:53	0	6.833	19.9	73.1
1/7/19 9:03	0	6.833	20.1	73.3
1/7/19 9:13	0	6.833	20.1	73.5
1/7/19 9:23	0	6.833	20.3	73.7
1/7/19 9:33	0	6.833	20.7	73.7
1/7/19 9:43	0	6.833	20.7	73.6
1/7/19 9:53	0	6.833	20.8	73.3
1/7/19 10:03	0	6.833	21	73
1/7/19 10:13	0	6.833	21.2	72.8
1/7/19 10:23	0	6.833	21.6	72.5
1/7/19 10:33	0	6.833	21.7	72
1/7/19 10:43	0	6.833	22.1	71.6
1/7/19 10:53	0	6.833	22.3	71.1
1/7/19 11:03	0	6.833	22.5	70.4
1/7/19 11:13	0	6.833	22.6	69.9
1/7/19 11:23	0	6.833	23	69.3
1/7/19 11:33	0	6.833	23.2	68.5
1/7/19 11:43	0	6.842	23.2	67.7
1/7/19 11:53	0	6.833	23.4	67.1

Attachment 2

West Monitoring Station

Time Stamp	H_2S (PPB)	Battery (Volts)	Temperature (°F)	Humidity (%)
1/7/19 12:03	0	6.842	23.5	66.6
1/7/19 12:13	0	6.842	23.7	66.1
1/7/19 12:23	0	6.842	24.1	65.8
1/7/19 12:33	0	6.842	24.3	65.6
1/7/19 12:43	0	6.842	24.4	65.3
1/7/19 12:53	0	6.842	24.8	65
1/7/19 13:03	0	6.842	25	64.3
1/7/19 13:13	0	6.842	25.2	63.3
1/7/19 13:23	0	6.842	25.3	62.6
1/7/19 13:33	0	6.842	25.5	61.9
1/7/19 13:43	0	6.842	25.7	61.2
1/7/19 13:53	0	6.842	25.9	60.6
1/7/19 14:03	0	6.842	26.1	60
1/7/19 14:13	0	6.842	26.1	59.6
1/7/19 14:23	0	6.842	26.2	59.3
1/7/19 14:33	0	6.842	26.2	59
1/7/19 14:43	0	6.842	26.2	58.9
1/7/19 14:53	0	6.842	26.4	59
1/7/19 15:03	0	6.851	26.4	59.1
1/7/19 15:13	0	6.851	26.4	59.1
1/7/19 15:23	0	6.851	26.6	59.4
1/7/19 15:33	0	6.842	26.6	60
1/7/19 15:43	0	6.851	26.6	60.6
1/7/19 15:53	0	6.851	26.8	60.9
1/7/19 16:03	0	6.851	27	61
1/7/19 16:13	0	6.851	27.1	61
1/7/19 16:23	0	6.851	27.3	60.7
1/7/19 16:33	0	6.851	27.3	60.4
1/7/19 16:43	0	6.851	27.5	60.4
1/7/19 16:53	0	6.851	27.5	60.8
1/7/19 17:03	0	6.851	27.7	61.4
1/7/19 17:13	0	6.851	27.7	62.1
1/7/19 17:23	0	6.851	27.9	62.7
1/7/19 17:33	0	6.851	28.2	63.3
1/7/19 17:43	0	6.851	28.2	63.8
1/7/19 17:53	0	6.851	28.6	64.6
1/7/19 18:03	0	6.851	28.8	65.5
1/7/19 18:13	0	6.851	29.1	66.1
1/7/19 18:23	0	6.851	29.5	66.5
1/7/19 18:33	0	6.851	29.7	66.9
1/7/19 18:43	0	6.851	29.8	67.2
1/7/19 18:53	0	6.851	30	67.3
1/7/19 19:03	0	6.851	30	67.4
1/7/19 19:13	0	6.851	30.2	67.5
1/7/19 19:23	0	6.851	30.4	67.4
1/7/19 19:33	0	6.851	30.7	67.1
1/7/19 19:43	0	6.851	30.9	66.6
1/7/19 19:53	0	6.851	31.3	65.9
1/7/19 20:03	0	6.86	31.5	65.1
1/7/19 20:13	0	6.86	31.8	64.1
1/7/19 20:23	0	6.86	32	63.2
1/7/19 20:33	0	6.86	32.2	62.2
1/7/19 20:43	0	6.86	32.5	61.2
1/7/19 20:53	0	6.86	32.9	60.1
1/7/19 21:03	0	6.86	33.3	59.2
1/7/19 21:13	0	6.86	33.6	59.6
1/7/19 21:23	0	6.86	33.8	61
1/7/19 21:33	0	6.86	33.8	62
1/7/19 21:43	0	6.86	34	63.2
1/7/19 21:53	0	6.86	34	64.6

Attachment 2

West Monitoring Station

Time Stamp	H_2S (PPB)	Battery (Volts)	Temperature (°F)	Humidity (%)
1/7/19 22:03	0	6.86	34	65.9
1/7/19 22:13	0	6.86	33.8	66.9
1/7/19 22:23	0	6.86	33.8	67.5
1/7/19 22:33	0	6.86	33.6	68.3
1/7/19 22:43	0	6.86	33.6	69.4
1/7/19 22:53	0	6.86	33.4	70.5
1/7/19 23:03	0	6.86	33.3	71.4
1/7/19 23:13	0	6.86	33.3	72.4
1/7/19 23:23	0	6.86	33.1	73.2
1/7/19 23:33	0	6.86	33.1	74.2
1/7/19 23:43	0	6.86	33.3	75.1
1/7/19 23:53	0	6.86	33.3	75.9
1/8/19 0:03	0	6.86	33.4	76.6
1/8/19 0:13	0	6.86	33.6	77.2
1/8/19 0:23	0	6.86	33.8	77.7
1/8/19 0:33	0	6.86	33.8	78.3
1/8/19 0:43	0	6.86	34	78.8
1/8/19 0:53	0	6.86	34	79.2
1/8/19 1:03	0	6.86	34.2	79.6
1/8/19 1:13	0	6.86	34.3	80.1
1/8/19 1:23	0	6.86	34.5	80.5
1/8/19 1:33	0	6.86	34.9	80.9
1/8/19 1:43	0	6.86	35.2	81.3
1/8/19 1:53	0	6.86	35.8	81.6
1/8/19 2:03	0	6.86	36.1	81.7
1/8/19 2:13	0	6.86	36.5	81.7
1/8/19 2:23	0	6.86	36.7	81.7
1/8/19 2:33	0	6.86	37	81.7
1/8/19 2:43	0	6.869	37.4	81.6
1/8/19 2:53	0	6.869	37.8	81.4
1/8/19 3:03	0	6.869	38.1	81.1
1/8/19 3:13	0	6.869	38.3	80.8
1/8/19 3:23	0	6.869	38.7	80.6
1/8/19 3:33	0	6.869	38.8	80.4
1/8/19 3:43	0	6.869	39	80.3
1/8/19 3:53	0	6.869	39.2	80.3
1/8/19 4:03	0	6.869	39.4	80.3
1/8/19 4:13	0	6.869	39.6	80.3
1/8/19 4:23	0	6.869	39.6	80.3
1/8/19 4:33	0	6.869	39.7	80.4
1/8/19 4:43	0	6.869	39.9	80.5
1/8/19 4:53	0	6.869	39.9	80.6
1/8/19 5:03	0	6.869	40.1	80.6
1/8/19 5:13	0	6.869	40.1	80.7
1/8/19 5:23	0	6.869	40.1	80.8
1/8/19 5:33	0	6.869	39.9	80.9
1/8/19 5:43	0	6.869	40.1	81.3
1/8/19 5:53	0	6.869	40.5	81.8
1/8/19 6:03	0	6.869	41	82.4
1/8/19 6:13	0	6.869	41.9	82.5
1/8/19 6:23	0	6.869	42.3	82.2
1/8/19 6:33	0	6.869	42.3	81.6
1/8/19 6:43	0	6.869	42.3	81.2
1/8/19 6:53	0	6.869	42.3	81.2
1/8/19 7:03	0	6.869	42.6	81.6
1/8/19 7:13	0	6.869	43	81.9
1/8/19 7:23	0	6.877	43.7	82
1/8/19 7:33	0	6.869	44.2	81.8
1/8/19 7:43	0	6.877	44.8	81.4
1/8/19 7:53	0	6.877	45.1	80.9

West Monitoring Station

Time Stamp	H_2S (PPB)	Battery (Volts)	Temperature (°F)	Humidity (%)
1/8/19 8:03	0	6.877	45.3	80.4
1/8/19 8:13	0	6.877	45.5	80
1/8/19 8:23	0	6.877	45.5	79.6
1/8/19 8:33	0	6.877	45.7	79.4
1/8/19 8:43	0	6.877	45.7	79.2
1/8/19 8:53	0	6.877	45.7	79.1
1/8/19 9:03	0	6.877	45.5	79
1/8/19 9:13	0	6.877	45.3	78.2
1/8/19 9:23	0	6.877	44.8	77.4
1/8/19 9:33	0	6.877	44.4	76.9
1/8/19 9:43	0	6.877	44.1	76.7
1/8/19 9:53	0	6.877	43.5	76.8
1/8/19 10:03	0	6.877	43.3	76.8
1/8/19 10:13	0	6.877	43.2	76.9
1/8/19 10:23	0	6.877	42.8	76.9
1/8/19 10:33	0	6.869	42.8	77
1/8/19 10:43	0	6.869	42.6	77.1
1/8/19 10:53	0	6.869	42.4	77.1
1/8/19 11:03	0	6.869	42.3	77.3
1/8/19 11:13	0	6.869	42.3	77.3
1/8/19 11:23	0	6.869	42.1	77.4
1/8/19 11:33	0	6.869	41.9	77.7
1/8/19 11:43	0	6.869	41.9	78
1/8/19 11:53	0	6.869	41.9	78.2
1/8/19 12:03	0	6.869	41.9	78.5
1/8/19 12:13	0	6.869	41.9	78.8
1/8/19 12:23	0	6.869	42.1	79
1/8/19 12:33	0	6.869	42.3	79
1/8/19 12:43	0	6.869	42.3	79.2
1/8/19 12:53	0	6.869	42.6	79.5
1/8/19 13:03	0	6.869	43	79.8
1/8/19 13:13	0	6.869	43.5	80
1/8/19 13:23	0	6.869	43.7	80
1/8/19 13:33	0	6.869	44.1	79.9
1/8/19 13:43	0	6.869	44.1	79.5
1/8/19 13:53	0	6.869	44.1	79.3
1/8/19 14:03	0	6.869	43.9	79.4
1/8/19 14:13	0	6.869	43.5	79.9
1/8/19 14:23	0	6.869	43.2	80.6
1/8/19 14:33	0	6.869	42.8	81.6
1/8/19 14:43	0	6.869	42.6	82.4
1/8/19 14:53	0	6.869	42.4	83.2
1/8/19 15:03	0	6.869	42.3	83.9
1/8/19 15:13	0	6.869	42.3	84.7
1/8/19 15:23	0	6.869	42.3	85.4
1/8/19 15:33	0	6.869	42.1	86
1/8/19 15:43	0	6.869	42.3	86.6
1/8/19 15:53	0	6.869	42.3	87.1
1/8/19 16:03	0	6.869	42.3	87.5
1/8/19 16:13	0	6.869	42.1	87.9
1/8/19 16:23	0	6.869	42.1	88.2
1/8/19 16:33	0	6.869	42.1	88.4
1/8/19 16:43	0	6.869	41.9	88.6
1/8/19 16:53	0	6.869	41.5	88.7
1/8/19 17:03	0	6.869	41.2	88.6
1/8/19 17:13	0	6.869	41	88.6
1/8/19 17:23	0	6.869	40.6	88.6
1/8/19 17:33	0	6.869	40.3	88.5
1/8/19 17:43	0	6.869	39.7	88.5
1/8/19 17:53	0	6.869	39.4	88.5

Attachment 2

West Monitoring Station

Time Stamp	H_2S (PPB)	Battery (Volts)	Temperature (°F)	Humidity (%)
1/8/19 18:03	0	6.869	39	88.5
1/8/19 18:13	0	6.869	38.7	88.5
1/8/19 18:23	0	6.869	38.1	88.4
1/8/19 18:33	0	6.86	37.8	88.4
1/8/19 18:43	0	6.86	37.4	88.4
1/8/19 18:53	0	6.86	37	88.5
1/8/19 19:03	0	6.86	36.9	88.7
1/8/19 19:13	0	6.86	36.7	89
1/8/19 19:23	0	6.86	36.7	89.2
1/8/19 19:33	0	6.86	36.7	89.6
1/8/19 19:43	0	6.86	36.7	89.9
1/8/19 19:53	0	6.86	36.7	90.3
1/8/19 20:03	0	6.86	36.9	90.6
1/8/19 20:13	0	6.86	36.9	91
1/8/19 20:23	0	6.86	37	91.3
1/8/19 20:33	0	6.86	37	91.5
1/8/19 20:43	0	6.86	37.2	91.8
1/8/19 20:53	0	6.86	37.2	92
1/8/19 21:03	0	6.86	37.4	92.2
1/8/19 21:13	0	6.86	37.6	92.4
1/8/19 21:23	0	6.86	37.6	92.7
1/8/19 21:33	0	6.86	37.8	92.8
1/8/19 21:43	0	6.86	38.3	93.2
1/8/19 21:53	0	6.86	39.4	93.5
1/8/19 22:03	0	6.86	40.3	93.9
1/8/19 22:13	0	6.86	41	94.1
1/8/19 22:23	0	6.869	41.4	94.4
1/8/19 22:33	0	6.869	41.5	94.5
1/8/19 22:43	0	6.869	41.9	94.7
1/8/19 22:53	0	6.869	41.9	95
1/8/19 23:03	0	6.869	42.1	95.1
1/8/19 23:13	0	6.869	42.1	95.2
1/8/19 23:23	0	6.869	42.1	95.2
1/8/19 23:33	0	6.869	42.3	95.3
1/8/19 23:43	0	6.869	42.3	95.3
1/8/19 23:53	0	6.869	42.3	95.4

Attachment 2

North Monitoring Station

Time Stamp	H_2S (PPB)	Battery (Volts)	Temperature (°F)	Humidity (%)
12/26/2018 0:07	0	2.441	30.2	86.0
12/26/2018 0:17	0	2.441	30.2	86.0
12/26/2018 0:27	0	2.441	30.4	86.1
12/26/2018 0:37	0	2.441	30.4	86.3
12/26/2018 0:47	0	2.441	30.6	86.4
12/26/2018 0:57	0	2.441	30.6	86.6
12/26/2018 1:07	0	2.441	30.6	86.7
12/26/2018 1:17	0	2.441	30.6	87.0
12/26/2018 1:27	0	2.441	30.7	87.1
12/26/2018 1:37	0	2.441	30.7	87.2
12/26/2018 1:47	0	2.441	30.7	87.2
12/26/2018 1:57	0	2.441	30.7	87.2
12/26/2018 2:07	0	2.441	30.7	87.2
12/26/2018 2:17	0	2.441	30.6	87.0
12/26/2018 2:27	0	2.441	30.4	86.9
12/26/2018 2:37	0	2.433	30.0	86.9
12/26/2018 2:47	0	2.433	29.7	86.9
12/26/2018 2:57	0	2.433	29.5	87.2
12/26/2018 3:07	0	2.433	29.3	87.4
12/26/2018 3:17	0	2.433	29.1	87.7
12/26/2018 3:27	0	2.433	29.1	88.0
12/26/2018 3:37	0	2.433	29.1	88.2
12/26/2018 3:47	0	2.433	28.9	88.4
12/26/2018 3:57	0	2.433	28.9	88.6
12/26/2018 4:07	0	2.433	28.9	88.7
12/26/2018 4:17	0	2.424	28.9	88.9
12/26/2018 4:27	0	2.424	28.8	89.1
12/26/2018 4:37	0	2.424	28.8	89.2
12/26/2018 4:47	0	2.424	28.8	89.4
12/26/2018 4:57	0	2.424	28.9	89.5
12/26/2018 5:07	0	2.424	29.1	89.5
12/26/2018 5:17	0	2.424	28.9	89.4
12/26/2018 5:27	0	2.424	29.1	89.4
12/26/2018 5:37	0	2.424	29.1	89.4
12/26/2018 5:47	0	2.424	29.1	89.2
12/26/2018 5:57	0	2.424	29.1	89.2
12/26/2018 6:07	0	2.424	29.3	89.2
12/26/2018 6:17	0	2.424	29.5	89.1
12/26/2018 6:27	0	2.424	29.7	89.0
12/26/2018 6:37	0	2.424	29.8	88.7
12/26/2018 6:47	0	2.424	30.2	88.5
12/26/2018 6:57	0	2.424	30.4	88.2
12/26/2018 7:07	0	2.424	30.6	87.8
12/26/2018 7:17	0	2.424	30.6	87.5
12/26/2018 7:27	0	2.424	30.7	87.4
12/26/2018 7:37	0	2.424	30.9	87.1
12/26/2018 7:47	0	2.424	30.9	87.0
12/26/2018 7:57	0	2.424	31.1	86.7
12/26/2018 8:07	0	2.433	31.3	86.5
12/26/2018 8:17	0	2.433	31.3	86.3
12/26/2018 8:27	0	2.433	31.5	86.1
12/26/2018 8:37	0	2.433	31.6	85.9
12/26/2018 8:47	0	2.433	31.8	85.7
12/26/2018 8:57	0	2.433	32.0	85.5

Attachment 2

North Monitoring Station

Time Stamp	H_2S (PPB)	Battery (Volts)	Temperature (°F)	Humidity (%)
12/26/2018 9:07	0	2.433	32.0	85.2
12/26/2018 9:17	0	2.433	32.2	85.1
12/26/2018 9:27	0	2.433	32.4	84.8
12/26/2018 9:37	0	2.433	32.7	84.4
12/26/2018 9:47	0	2.433	33.1	84.0
12/26/2018 9:57	0	2.433	33.4	83.7
12/26/2018 10:07	0	2.433	33.8	83.3
12/26/2018 10:17	0	2.433	34.2	82.8
12/26/2018 10:27	0	2.441	34.5	82.3
12/26/2018 10:37	0	2.441	34.9	81.9
12/26/2018 10:47	0	2.441	35.4	81.3
12/26/2018 10:57	0	2.441	36.0	80.7
12/26/2018 11:07	0	2.441	36.7	79.8
12/26/2018 11:17	0	2.441	37.2	79.2
12/26/2018 11:27	0	2.450	37.6	78.5
12/26/2018 11:37	0	2.450	37.9	77.9
12/26/2018 11:47	0	2.450	38.1	77.4
12/26/2018 11:57	0	2.450	38.1	76.6
12/26/2018 12:07	0	2.450	38.3	75.8
12/26/2018 12:17	0	2.459	38.5	75.3
12/26/2018 12:27	0	2.459	38.7	74.9
12/26/2018 12:37	0	2.459	38.8	74.8
12/26/2018 12:47	0	2.459	39.0	74.4
12/26/2018 12:57	0	2.459	39.2	74.3
12/26/2018 13:07	0	2.459	39.4	74.2
12/26/2018 13:17	0	2.459	39.4	73.9
12/26/2018 13:27	0	2.459	39.6	73.8
12/26/2018 13:37	0	2.459	39.6	73.7
12/26/2018 13:47	0	2.468	39.6	73.5
12/26/2018 13:57	0	2.468	39.4	73.8
12/26/2018 14:07	0	2.468	39.6	73.8
12/26/2018 14:17	0	2.468	39.6	73.7
12/26/2018 14:27	0	2.468	39.7	73.9
12/26/2018 14:37	0	2.468	39.7	74.0
12/26/2018 14:47	0	2.468	39.7	73.7
12/26/2018 14:57	0	2.468	39.6	73.5
12/26/2018 15:07	0	2.468	39.6	73.6
12/26/2018 15:17	0	2.468	39.4	73.7
12/26/2018 15:27	0	2.468	39.0	73.9
12/26/2018 15:37	0	2.468	38.8	74.4
12/26/2018 15:47	0	2.468	38.7	74.8
12/26/2018 15:57	0	2.468	38.5	75.2
12/26/2018 16:07	0	2.468	38.3	75.6
12/26/2018 16:17	0	2.468	38.1	75.9
12/26/2018 16:27	0	2.468	37.8	76.2
12/26/2018 16:37	0	2.468	37.6	76.6
12/26/2018 16:47	0	2.468	37.4	76.8
12/26/2018 16:57	0	2.459	37.2	77.2
12/26/2018 17:07	0	2.459	37.0	77.5
12/26/2018 17:17	0	2.459	36.9	78.0
12/26/2018 17:27	0	2.459	36.7	78.4
12/26/2018 17:37	0	2.459	36.7	78.9
12/26/2018 17:47	0	2.459	36.5	79.3
12/26/2018 17:57	0	2.459	36.5	79.6

Attachment 2

North Monitoring Station

Time Stamp	H_2S (PPB)	Battery (Volts)	Temperature (°F)	Humidity (%)
12/26/2018 18:07	0	2.459	36.3	79.8
12/26/2018 18:17	0	2.459	36.3	80.0
12/26/2018 18:27	0	2.459	36.3	80.3
12/26/2018 18:37	0	2.459	36.3	80.5
12/26/2018 18:47	0	2.459	36.1	80.6
12/26/2018 18:57	0	2.459	36.1	80.5
12/26/2018 19:07	0	2.459	36.1	80.5
12/26/2018 19:17	0	2.459	36.1	80.5
12/26/2018 19:27	0	2.450	36.1	80.5
12/26/2018 19:37	0	2.450	36.1	80.7
12/26/2018 19:47	0	2.450	36.1	80.8
12/26/2018 19:57	0	2.450	36.0	81.0
12/26/2018 20:07	0	2.450	36.0	81.1
12/26/2018 20:17	0	2.450	36.0	81.3
12/26/2018 20:27	0	2.450	36.0	81.5
12/26/2018 20:37	0	2.450	36.0	81.9
12/26/2018 20:47	0	2.450	36.0	82.3
12/26/2018 20:57	0	2.450	36.0	82.5
12/26/2018 21:07	0	2.450	35.8	82.5
12/26/2018 21:17	0	2.450	35.6	82.2
12/26/2018 21:27	0	2.450	35.4	82.0
12/26/2018 21:37	0	2.450	35.2	81.9
12/26/2018 21:47	0	2.450	35.2	81.5
12/26/2018 21:57	0	2.450	35.1	80.9
12/26/2018 22:07	0	2.450	34.7	80.3
12/26/2018 22:17	0	2.441	34.5	79.8
12/26/2018 22:27	0	2.441	34.3	79.4
12/26/2018 22:37	0	2.441	34.2	78.9
12/26/2018 22:47	0	2.441	34.0	78.4
12/26/2018 22:57	0	2.441	33.8	78.0
12/26/2018 23:07	0	2.441	33.6	77.8
12/26/2018 23:17	0	2.441	33.4	77.6
12/26/2018 23:27	0	2.441	33.3	77.3
12/26/2018 23:37	0	2.441	33.1	77.2
12/26/2018 23:47	0	2.433	32.9	76.7
12/26/2018 23:57	0	2.433	32.5	76.3
12/27/2018 0:07	0	2.433	32.4	76.3
12/27/2018 0:17	0	2.433	32.2	76.6
12/27/2018 0:27	0	2.433	32.0	77.0
12/27/2018 0:37	0	2.433	31.8	77.1
12/27/2018 0:47	0	2.433	31.6	77.3
12/27/2018 0:57	0	2.424	31.5	77.5
12/27/2018 1:07	0	2.424	31.1	77.6
12/27/2018 1:17	0	2.424	30.9	77.7
12/27/2018 1:27	0	2.424	30.7	77.8
12/27/2018 1:37	0	2.424	30.6	77.8
12/27/2018 1:47	0	2.424	30.2	77.8
12/27/2018 1:57	0	2.415	30.0	77.6
12/27/2018 2:07	0	2.415	29.7	77.3
12/27/2018 2:17	0	2.415	29.3	77.2
12/27/2018 2:27	0	2.415	29.1	77.1
12/27/2018 2:37	0	2.415	28.8	76.9
12/27/2018 2:47	0	2.406	28.4	76.9
12/27/2018 2:57	0	2.406	28.0	76.9

Attachment 2

North Monitoring Station

Time Stamp	H_2S (PPB)	Battery (Volts)	Temperature (°F)	Humidity (%)
12/27/2018 3:07	0	2.406	27.9	77.1
12/27/2018 3:17	0	2.406	27.7	77.2
12/27/2018 3:27	0	2.398	27.5	77.2
12/27/2018 3:37	0	2.398	27.3	77.3
12/27/2018 3:47	0	2.398	27.0	77.3
12/27/2018 3:57	0	2.398	26.6	77.5
12/27/2018 4:07	0	2.389	26.4	77.6
12/27/2018 4:17	0	2.389	26.1	77.8
12/27/2018 4:27	0	2.389	25.7	78.1
12/27/2018 4:37	0	2.389	25.3	78.5
12/27/2018 4:47	0	2.380	25.0	78.9
12/27/2018 4:57	0	2.380	24.6	79.2
12/27/2018 5:07	0	2.380	24.1	79.7
12/27/2018 5:17	0	2.380	23.7	80.2
12/27/2018 5:27	0	2.371	23.4	80.7
12/27/2018 5:37	0	2.371	23.2	81.1
12/27/2018 5:47	0	2.371	23.0	81.6
12/27/2018 5:57	0	2.362	22.8	82.1
12/27/2018 6:07	0	2.362	22.8	82.6
12/27/2018 6:17	0	2.362	22.8	83.0
12/27/2018 6:27	0	2.362	22.8	83.5
12/27/2018 6:37	0	2.362	23.0	83.8
12/27/2018 6:47	0	2.362	23.0	84.2
12/27/2018 6:57	0	2.362	23.2	84.5
12/27/2018 7:07	0	2.362	23.2	84.8
12/27/2018 7:17	0	2.354	23.4	85.0
12/27/2018 7:27	0	2.354	23.4	85.1
12/27/2018 7:37	0	2.354	23.4	85.3
12/27/2018 7:47	0	2.354	23.4	85.5
12/27/2018 7:57	0	2.354	23.5	85.7
12/27/2018 8:07	0	2.354	23.5	85.7
12/27/2018 8:17	0	2.354	23.7	85.8
12/27/2018 8:27	0	2.354	23.9	85.9
12/27/2018 8:37	0	2.354	24.1	85.9
12/27/2018 8:47	0	2.354	24.4	85.9
12/27/2018 8:57	0	2.354	24.8	85.8
12/27/2018 9:07	0	2.362	25.0	85.6
12/27/2018 9:17	0	2.362	25.0	85.5
12/27/2018 9:27	0	2.362	25.2	85.4
12/27/2018 9:37	0	2.362	25.3	85.2
12/27/2018 9:47	0	2.362	25.5	85.1
12/27/2018 9:57	0	2.362	25.9	85.0
12/27/2018 10:07	0	2.362	26.2	84.9
12/27/2018 10:17	0	2.362	26.8	84.7
12/27/2018 10:27	0	2.362	27.1	84.5
12/27/2018 10:37	0	2.371	27.7	84.3
12/27/2018 10:47	0	2.371	28.6	84.1
12/27/2018 10:57	0	2.371	29.5	83.7
12/27/2018 11:07	0	2.380	30.4	83.2
12/27/2018 11:17	0	2.380	31.1	82.6
12/27/2018 11:27	0	2.380	31.6	81.9
12/27/2018 11:37	0	2.389	31.5	81.2
12/27/2018 11:47	0	2.389	31.5	80.8
12/27/2018 11:57	0	2.389	31.8	80.7

Attachment 2

North Monitoring Station

Time Stamp	H_2S (PPB)	Battery (Volts)	Temperature (°F)	Humidity (%)
12/27/2018 12:07	0	2.389	32.2	80.3
12/27/2018 12:17	0	2.398	32.4	80.0
12/27/2018 12:27	0	2.398	32.4	79.7
12/27/2018 12:37	0	2.398	32.5	79.7
12/27/2018 12:47	0	2.398	33.1	79.5
12/27/2018 12:57	0	2.398	34.0	79.2
12/27/2018 13:07	0	2.406	34.7	79.0
12/27/2018 13:17	0	2.406	35.2	78.5
12/27/2018 13:27	0	2.406	35.2	77.9
12/27/2018 13:37	0	2.406	35.4	77.3
12/27/2018 13:47	0	2.415	35.6	77.0
12/27/2018 13:57	0	2.415	35.6	76.6
12/27/2018 14:07	0	2.415	35.6	76.3
12/27/2018 14:17	0	2.415	35.6	76.0
12/27/2018 14:27	0	2.415	35.6	75.8
12/27/2018 14:37	0	2.415	35.4	75.6
12/27/2018 14:47	0	2.415	35.2	75.5
12/27/2018 14:57	0	2.415	35.1	75.5
12/27/2018 15:07	0	2.424	34.9	75.6
12/27/2018 15:17	0	2.415	34.7	75.7
12/27/2018 15:27	0	2.415	34.5	75.8
12/27/2018 15:37	0	2.415	34.3	75.8
12/27/2018 15:47	0	2.415	34.3	75.9
12/27/2018 15:57	0	2.415	34.2	75.8
12/27/2018 16:07	0	2.415	34.0	75.8
12/27/2018 16:17	0	2.415	34.0	75.7
12/27/2018 16:27	0	2.415	34.0	75.8
12/27/2018 16:37	0	2.415	34.0	75.7
12/27/2018 16:47	0	2.415	34.0	75.7
12/27/2018 16:57	0	2.415	34.0	75.7
12/27/2018 17:07	0	2.415	34.0	75.7
12/27/2018 17:17	0	2.415	34.0	75.7
12/27/2018 17:27	0	2.415	34.2	75.7
12/27/2018 17:37	0	2.415	34.2	75.6
12/27/2018 17:47	0	2.415	34.2	75.6
12/27/2018 17:57	0	2.415	34.3	75.7
12/27/2018 18:07	0	2.415	34.3	75.8
12/27/2018 18:17	0	2.415	34.3	75.9
12/27/2018 18:27	0	2.415	34.5	76.1
12/27/2018 18:37	0	2.415	34.7	76.4
12/27/2018 18:47	0	2.415	34.9	76.6
12/27/2018 18:57	0	2.415	35.1	77.0
12/27/2018 19:07	0	2.415	35.4	77.3
12/27/2018 19:17	0	2.415	35.8	77.5
12/27/2018 19:27	0	2.424	36.1	77.6
12/27/2018 19:37	0	2.424	36.3	77.7
12/27/2018 19:47	0	2.424	36.7	77.8
12/27/2018 19:57	0	2.424	36.9	78.0
12/27/2018 20:07	0	2.424	37.0	78.1
12/27/2018 20:17	0	2.424	37.4	78.3
12/27/2018 20:27	0	2.424	37.8	78.3
12/27/2018 20:37	0	2.424	37.9	78.4
12/27/2018 20:47	0	2.433	38.3	78.5
12/27/2018 20:57	0	2.433	38.7	78.6

Attachment 2

North Monitoring Station

Time Stamp	H_2S (PPB)	Battery (Volts)	Temperature (°F)	Humidity (%)
12/27/2018 21:07	0	2.433	39.0	78.6
12/27/2018 21:17	0	2.433	39.4	78.5
12/27/2018 21:27	0	2.433	39.6	78.4
12/27/2018 21:37	0	2.433	39.9	78.2
12/27/2018 21:47	0	2.433	40.3	78.1
12/27/2018 21:57	0	2.441	40.8	77.8
12/27/2018 22:07	0	2.441	41.2	77.4
12/27/2018 22:17	0	2.441	41.7	77.0
12/27/2018 22:27	0	2.441	42.1	76.4
12/27/2018 22:37	0	2.441	42.4	76.0
12/27/2018 22:47	0	2.450	42.8	75.6
12/27/2018 22:57	0	2.450	43.2	75.1
12/27/2018 23:07	0	2.450	43.3	74.8
12/27/2018 23:17	0	2.450	43.5	74.5
12/27/2018 23:27	0	2.450	43.7	74.2
12/27/2018 23:37	0	2.450	43.7	74.5
12/27/2018 23:47	0	2.459	43.7	74.6
12/27/2018 23:57	0	2.459	43.7	75.3
12/28/2018 0:07	0	2.459	43.3	76.3
12/28/2018 0:17	0	2.459	43.0	77.4
12/28/2018 0:27	0	2.459	42.6	78.4
12/28/2018 0:37	0	2.459	42.3	79.3
12/28/2018 0:47	0	2.459	42.3	80.0
12/28/2018 0:57	0	2.459	42.1	80.6
12/28/2018 1:07	0	2.459	41.9	81.4
12/28/2018 1:17	0	2.450	41.9	82.1
12/28/2018 1:27	0	2.450	42.1	82.7
12/28/2018 1:37	0	2.459	42.1	83.4
12/28/2018 1:47	0	2.450	42.1	84.0
12/28/2018 1:57	0	2.450	42.3	84.6
12/28/2018 2:07	0	2.459	42.3	84.9
12/28/2018 2:17	0	2.459	42.6	85.3
12/28/2018 2:27	0	2.459	42.8	85.8
12/28/2018 2:37	0	2.459	42.8	86.2
12/28/2018 2:47	0	2.459	43.0	86.6
12/28/2018 2:57	0	2.459	43.0	86.9
12/28/2018 3:07	0	2.459	43.0	87.2
12/28/2018 3:17	0	2.459	43.2	87.7
12/28/2018 3:27	0	2.459	43.5	88.1
12/28/2018 3:37	0	2.459	44.1	88.4
12/28/2018 3:47	0	2.459	44.2	88.7
12/28/2018 3:57	0	2.459	44.4	88.8
12/28/2018 4:07	0	2.459	44.6	88.9
12/28/2018 4:17	0	2.459	44.8	88.9
12/28/2018 4:27	0	2.459	45.0	88.8
12/28/2018 4:37	0	2.459	45.1	88.6
12/28/2018 4:47	0	2.459	45.1	88.4
12/28/2018 4:57	0	2.468	45.1	88.4
12/28/2018 5:07	0	2.459	45.1	88.4
12/28/2018 5:17	0	2.468	45.3	88.5
12/28/2018 5:27	0	2.468	45.3	88.6
12/28/2018 5:37	0	2.468	45.5	88.9
12/28/2018 5:47	0	2.468	45.5	89.3
12/28/2018 5:57	0	2.468	45.5	89.7

Attachment 2

North Monitoring Station

Time Stamp	H_2S (PPB)	Battery (Volts)	Temperature (°F)	Humidity (%)
12/28/2018 6:07	0	2.468	45.5	90.0
12/28/2018 6:17	0	2.468	45.5	90.3
12/28/2018 6:27	0	2.468	45.7	90.4
12/28/2018 6:37	0	2.468	45.7	90.6
12/28/2018 6:47	0	2.468	45.9	90.7
12/28/2018 6:57	0	2.468	46.0	90.8
12/28/2018 7:07	0	2.468	46.0	90.9
12/28/2018 7:17	0	2.468	46.2	90.9
12/28/2018 7:27	0	2.468	46.2	90.9
12/28/2018 7:37	0	2.468	46.4	90.9
12/28/2018 7:47	0	2.468	46.4	91.0
12/28/2018 7:57	0	2.468	46.6	91.1
12/28/2018 8:07	0	2.468	46.8	91.0
12/28/2018 8:17	0	2.468	46.9	91.0
12/28/2018 8:27	0	2.468	47.1	91.2
12/28/2018 8:37	0	2.477	47.3	91.4
12/28/2018 8:47	0	2.477	47.5	91.5
12/28/2018 8:57	0	2.477	47.7	91.6
12/28/2018 9:07	0	2.477	47.8	91.8
12/28/2018 9:17	0	2.477	48.0	91.8
12/28/2018 9:27	0	2.477	48.2	91.8
12/28/2018 9:37	0	2.477	48.6	91.8
12/28/2018 9:47	0	2.477	48.7	91.7
12/28/2018 9:57	0	2.477	49.1	91.5
12/28/2018 10:07	0	2.477	49.5	91.3
12/28/2018 10:17	0	2.477	49.8	91.0
12/28/2018 10:27	0	2.485	50.2	90.7
12/28/2018 10:37	0	2.485	50.4	90.4
12/28/2018 10:47	0	2.485	50.7	90.1
12/28/2018 10:57	0	2.485	50.9	89.9
12/28/2018 11:07	0	2.485	51.1	89.6
12/28/2018 11:17	0	2.485	51.3	89.5
12/28/2018 11:27	0	2.485	51.4	89.8
12/28/2018 11:37	0	2.485	51.4	90.1
12/28/2018 11:47	0	2.485	51.6	90.2
12/28/2018 11:57	0	2.485	51.6	90.3
12/28/2018 12:07	0	2.485	51.6	90.3
12/28/2018 12:17	0	2.485	51.6	90.2
12/28/2018 12:27	0	2.485	51.6	90.0
12/28/2018 12:37	0	2.494	51.6	89.8
12/28/2018 12:47	0	2.494	51.8	89.7
12/28/2018 12:57	0	2.494	51.8	89.5
12/28/2018 13:07	0	2.494	51.8	89.4
12/28/2018 13:17	0	2.494	51.8	89.2
12/28/2018 13:27	0	2.494	52.2	89.1
12/28/2018 13:37	0	2.494	52.3	88.9
12/28/2018 13:47	0	2.494	52.5	88.7
12/28/2018 13:57	0	2.494	52.7	88.5
12/28/2018 14:07	0	2.494	52.9	88.3
12/28/2018 14:17	0	2.494	53.1	88.1
12/28/2018 14:27	0	2.494	53.1	87.9
12/28/2018 14:41	0	6.851	57.9	79.1
12/28/2018 14:51	0	6.851	57.7	78.1
12/28/2018 15:01	0	6.860	56.7	77.9

Attachment 2

North Monitoring Station

Time Stamp	H_2S (PPB)	Battery (Volts)	Temperature (°F)	Humidity (%)
12/28/2018 15:11	0	6.860	55.8	78.1
12/28/2018 15:21	0	6.860	55.2	78.6
12/28/2018 15:31	0	6.860	54.9	78.9
12/28/2018 15:41	0	6.860	54.3	79.4
12/28/2018 15:51	0	6.860	54.0	79.8
12/28/2018 16:01	0	6.860	53.8	80.3
12/28/2018 16:11	0	6.851	53.8	80.8
12/28/2018 16:21	0	6.860	53.6	81.1
12/28/2018 16:31	0	6.851	53.2	81.3
12/28/2018 16:41	0	6.860	53.1	81.7
12/28/2018 16:51	0	6.851	52.9	82.0
12/28/2018 17:01	0	6.851	52.5	82.4
12/28/2018 17:11	0	6.851	52.3	82.4
12/28/2018 17:21	0	6.851	52.0	82.3
12/28/2018 17:31	0	6.851	51.3	82.0
12/28/2018 17:41	0	6.851	50.5	82.2
12/28/2018 17:51	0	6.851	49.8	82.4
12/28/2018 18:01	0	6.851	49.3	83.2
12/28/2018 18:11	0	6.851	49.5	84.9
12/28/2018 18:21	0	6.851	49.8	86.4
12/28/2018 18:31	0	6.851	50.4	87.2
12/28/2018 18:41	0	6.851	50.5	87.5
12/28/2018 18:51	0	6.851	50.5	87.7
12/28/2018 19:01	0	6.851	50.7	88.0
12/28/2018 19:11	0	6.851	50.9	88.1
12/28/2018 19:21	0	6.851	50.9	88.2
12/28/2018 19:31	0	6.851	50.9	88.3
12/28/2018 19:41	0	6.851	51.3	88.2
12/28/2018 19:51	0	6.851	51.3	88.0
12/28/2018 20:01	0	6.851	51.3	87.8
12/28/2018 20:11	0	6.851	51.3	87.7
12/28/2018 20:21	0	6.851	51.1	87.4
12/28/2018 20:31	0	6.851	50.9	87.1
12/28/2018 20:41	0	6.851	50.4	86.8
12/28/2018 20:51	0	6.851	49.8	86.7
12/28/2018 21:01	0	6.851	49.5	86.9
12/28/2018 21:11	0	6.851	49.1	87.4
12/28/2018 21:21	0	6.851	48.9	87.7
12/28/2018 21:31	0	6.851	48.9	88.3
12/28/2018 21:41	0	6.851	49.3	89.1
12/28/2018 21:51	0	6.851	49.5	89.3
12/28/2018 22:01	0	6.851	49.6	89.2
12/28/2018 22:11	0	6.851	49.8	89.3
12/28/2018 22:21	0	6.851	50.4	89.3
12/28/2018 22:31	0	6.851	50.7	88.7
12/28/2018 22:41	0	6.851	50.7	87.3
12/28/2018 22:51	0	6.851	50.4	85.7
12/28/2018 23:01	0	6.851	49.6	84.5
12/28/2018 23:11	0	6.851	48.9	83.5
12/28/2018 23:21	0	6.851	48.4	82.7
12/28/2018 23:31	0	6.851	47.7	81.9
12/28/2018 23:41	0	6.851	46.8	81.4
12/28/2018 23:51	0	6.851	46.2	81.1
12/29/2018 0:01	0	6.842	45.7	80.8

Attachment 2

North Monitoring Station

Time Stamp	H_2S (PPB)	Battery (Volts)	Temperature (°F)	Humidity (%)
12/29/2018 0:11	0	6.842	45.1	80.7
12/29/2018 0:21	0	6.842	44.6	80.0
12/29/2018 0:31	0	6.842	44.2	79.2
12/29/2018 0:41	0	6.842	43.9	78.7
12/29/2018 0:51	0	6.842	43.3	78.4
12/29/2018 1:01	0	6.842	43.0	77.9
12/29/2018 1:11	0	6.842	42.4	77.8
12/29/2018 1:21	0	6.842	42.1	78.0
12/29/2018 1:31	0	6.842	41.9	78.1
12/29/2018 1:41	0	6.833	41.5	78.1
12/29/2018 1:51	0	6.842	41.2	78.1
12/29/2018 2:01	0	6.833	41.0	78.2
12/29/2018 2:11	0	6.833	40.6	78.6
12/29/2018 2:21	0	6.833	40.5	79.2
12/29/2018 2:31	0	6.833	40.1	79.9
12/29/2018 2:41	0	6.833	39.7	80.4
12/29/2018 2:51	0	6.833	39.6	80.8
12/29/2018 3:01	0	6.833	39.6	81.0
12/29/2018 3:11	0	6.833	39.6	80.9
12/29/2018 3:21	0	6.833	39.4	80.8
12/29/2018 3:31	0	6.833	39.4	80.7
12/29/2018 3:41	0	6.833	39.4	80.5
12/29/2018 3:51	0	6.833	39.2	80.3
12/29/2018 4:01	0	6.833	39.2	79.9
12/29/2018 4:11	0	6.833	39.0	79.6
12/29/2018 4:21	0	6.833	38.8	79.4
12/29/2018 4:31	0	6.833	38.7	79.5
12/29/2018 4:41	0	6.833	38.7	79.5
12/29/2018 4:51	0	6.833	38.7	79.4
12/29/2018 5:01	0	6.833	38.7	79.4
12/29/2018 5:11	0	6.833	38.7	79.3
12/29/2018 5:21	0	6.833	38.7	79.4
12/29/2018 5:31	0	6.833	38.7	79.4
12/29/2018 5:41	0	6.833	38.7	79.4
12/29/2018 5:51	0	6.833	38.7	79.3
12/29/2018 6:01	0	6.833	38.7	79.3
12/29/2018 6:11	0	6.833	38.7	79.2
12/29/2018 6:21	0	6.833	38.7	79.2
12/29/2018 6:31	0	6.833	38.7	79.2
12/29/2018 6:41	0	6.833	38.5	79.2
12/29/2018 6:51	0	6.833	38.5	79.3
12/29/2018 7:01	0	6.833	38.5	79.3
12/29/2018 7:11	0	6.833	38.5	79.3
12/29/2018 7:21	0	6.833	38.5	79.3
12/29/2018 7:31	0	6.833	38.5	79.2
12/29/2018 7:41	0	6.833	38.5	79.2
12/29/2018 7:51	0	6.833	38.5	79.3
12/29/2018 8:01	0	6.833	38.3	79.4
12/29/2018 8:11	0	6.833	38.3	79.8
12/29/2018 8:21	0	6.833	37.9	79.9
12/29/2018 8:31	0	6.833	37.6	80.2
12/29/2018 8:41	0	6.833	37.0	80.4
12/29/2018 8:51	0	6.833	36.7	80.8
12/29/2018 9:01	0	6.833	36.5	81.2

Attachment 2

North Monitoring Station

Time Stamp	H_2S (PPB)	Battery (Volts)	Temperature (°F)	Humidity (%)
12/29/2018 9:11	0	6.833	36.1	81.1
12/29/2018 9:21	0	6.825	35.8	81.0
12/29/2018 9:31	0	6.825	35.6	81.0
12/29/2018 9:41	0	6.825	35.6	81.1
12/29/2018 9:51	0	6.825	35.4	81.2
12/29/2018 10:01	0	6.825	35.2	81.2
12/29/2018 10:11	0	6.825	34.9	81.0
12/29/2018 10:21	0	6.825	34.7	80.9
12/29/2018 10:31	0	6.825	34.5	81.0
12/29/2018 10:41	0	6.825	34.3	80.9
12/29/2018 10:51	0	6.825	34.0	80.9
12/29/2018 11:01	0	6.825	33.8	80.8
12/29/2018 11:11	0	6.825	33.4	80.6
12/29/2018 11:21	0	6.825	33.3	80.6
12/29/2018 11:31	0	6.825	33.1	80.6
12/29/2018 11:41	0	6.825	32.9	80.6
12/29/2018 11:51	0	6.825	32.9	80.4
12/29/2018 12:01	0	6.825	32.9	80.3
12/29/2018 12:11	0	6.825	32.9	80.2
12/29/2018 12:21	0	6.825	32.9	79.7
12/29/2018 12:31	0	6.825	32.7	79.2
12/29/2018 12:41	0	6.825	32.7	78.8
12/29/2018 12:51	0	6.825	32.7	78.5
12/29/2018 13:01	0	6.825	32.5	77.9
12/29/2018 13:11	0	6.825	32.4	77.6
12/29/2018 13:21	0	6.825	32.4	77.4
12/29/2018 13:31	0	6.825	32.2	77.1
12/29/2018 13:41	0	6.825	32.2	76.6
12/29/2018 13:51	0	6.825	32.0	76.2
12/29/2018 14:01	0	6.816	32.0	76.0
12/29/2018 14:11	0	6.816	32.0	75.7
12/29/2018 14:21	0	6.816	32.0	75.5
12/29/2018 14:31	0	6.816	32.0	75.2
12/29/2018 14:41	0	6.816	31.8	75.0
12/29/2018 14:51	0	6.816	31.6	74.6
12/29/2018 15:01	0	6.816	31.5	74.3
12/29/2018 15:11	0	6.816	31.3	74.1
12/29/2018 15:21	3	6.816	31.3	74.0
12/29/2018 15:31	0	6.816	31.1	73.9
12/29/2018 15:41	0	6.816	30.9	73.9
12/29/2018 15:51	0	6.816	30.7	73.9
12/29/2018 16:01	0	6.816	30.6	73.7
12/29/2018 16:11	0	6.816	30.4	73.6
12/29/2018 16:21	0	6.816	30.2	73.6
12/29/2018 16:31	0	6.816	29.8	73.5
12/29/2018 16:41	0	6.816	29.7	73.4
12/29/2018 16:51	0	6.816	29.5	73.2
12/29/2018 17:01	0	6.816	29.3	73.2
12/29/2018 17:11	0	6.816	29.1	73.3
12/29/2018 17:21	0	6.816	28.9	73.3
12/29/2018 17:31	0	6.816	28.8	73.3
12/29/2018 17:41	0	6.816	28.8	73.3
12/29/2018 17:51	0	6.816	28.6	73.2
12/29/2018 18:01	0	6.816	28.4	73.2

Attachment 2

North Monitoring Station

Time Stamp	H_2S (PPB)	Battery (Volts)	Temperature (°F)	Humidity (%)
12/29/2018 18:11	0	6.816	28.0	73.2
12/29/2018 18:21	0	6.816	28.0	73.2
12/29/2018 18:31	0	6.816	28.0	73.3
12/29/2018 18:41	0	6.816	27.9	73.3
12/29/2018 18:51	0	6.816	27.9	73.2
12/29/2018 19:01	0	6.816	27.7	73.2
12/29/2018 19:11	0	6.816	27.5	73.2
12/29/2018 19:21	0	6.816	27.5	73.3
12/29/2018 19:31	0	6.816	27.3	73.5
12/29/2018 19:41	0	6.816	27.1	73.7
12/29/2018 19:51	0	6.816	26.8	73.8
12/29/2018 20:01	0	6.816	26.4	74.1
12/29/2018 20:11	0	6.816	26.1	74.3
12/29/2018 20:21	0	6.816	25.5	74.5
12/29/2018 20:31	0	6.807	25.2	74.9
12/29/2018 20:41	0	6.807	24.6	75.3
12/29/2018 20:51	0	6.807	24.3	75.9
12/29/2018 21:01	0	6.807	23.9	76.5
12/29/2018 21:11	0	6.807	23.5	77.1
12/29/2018 21:21	0	6.807	23.4	77.6
12/29/2018 21:31	0	6.807	23.4	78.3
12/29/2018 21:41	0	6.807	23.4	78.8
12/29/2018 21:51	0	6.807	23.5	79.3
12/29/2018 22:01	0	6.807	23.7	79.8
12/29/2018 22:11	0	6.807	24.1	80.3
12/29/2018 22:21	0	6.807	24.3	80.6
12/29/2018 22:31	0	6.807	24.6	80.9
12/29/2018 22:41	0	6.807	24.8	80.9
12/29/2018 22:51	0	6.807	25.2	80.8
12/29/2018 23:01	0	6.807	25.3	80.8
12/29/2018 23:11	0	6.807	25.5	80.8
12/29/2018 23:21	0	6.816	25.7	80.7
12/29/2018 23:31	0	6.816	25.9	80.7
12/29/2018 23:41	0	6.816	26.1	80.5
12/29/2018 23:51	0	6.816	26.2	80.3
12/30/2018 0:01	0	6.816	26.2	80.1
12/30/2018 0:11	0	6.816	26.4	79.9
12/30/2018 0:21	0	6.816	26.4	79.8
12/30/2018 0:31	0	6.816	26.6	79.6
12/30/2018 0:41	0	6.816	26.6	79.4
12/30/2018 0:51	0	6.816	26.8	79.2
12/30/2018 1:01	0	6.816	27.0	79.0
12/30/2018 1:11	0	6.816	27.0	78.7
12/30/2018 1:21	0	6.816	27.0	78.4
12/30/2018 1:31	0	6.816	27.1	78.3
12/30/2018 1:41	0	6.816	27.1	78.1
12/30/2018 1:51	0	6.816	27.1	77.9
12/30/2018 2:01	0	6.816	27.3	77.7
12/30/2018 2:11	0	6.816	27.3	77.5
12/30/2018 2:21	0	6.816	27.3	77.4
12/30/2018 2:31	0	6.816	27.3	77.2
12/30/2018 2:41	0	6.816	27.5	77.0
12/30/2018 2:51	0	6.816	27.5	77.0
12/30/2018 3:01	0	6.816	27.5	77.1

Attachment 2

North Monitoring Station

Time Stamp	H_2S (PPB)	Battery (Volts)	Temperature (°F)	Humidity (%)
12/30/2018 3:11	0	6.816	27.3	77.5
12/30/2018 3:21	0	6.816	27.3	77.9
12/30/2018 3:31	0	6.816	27.1	78.4
12/30/2018 3:41	0	6.816	27.0	78.9
12/30/2018 3:51	0	6.816	27.0	79.4
12/30/2018 4:01	0	6.816	26.8	79.9
12/30/2018 4:11	0	6.816	26.8	80.4
12/30/2018 4:21	0	6.816	26.8	80.9
12/30/2018 4:31	0	6.816	26.8	81.4
12/30/2018 4:41	0	6.816	26.6	81.7
12/30/2018 4:51	0	6.816	26.8	82.1
12/30/2018 5:01	0	6.816	26.6	82.5
12/30/2018 5:11	0	6.816	26.8	82.8
12/30/2018 5:21	0	6.816	26.6	83.1
12/30/2018 5:31	0	6.816	26.6	83.4
12/30/2018 5:41	0	6.816	26.6	83.6
12/30/2018 5:51	0	6.816	26.6	83.8
12/30/2018 6:01	0	6.816	26.6	84.0
12/30/2018 6:11	0	6.816	26.4	84.0
12/30/2018 6:21	0	6.816	25.9	83.8
12/30/2018 6:31	0	6.816	25.3	83.4
12/30/2018 6:41	0	6.816	24.6	83.2
12/30/2018 6:51	0	6.816	23.7	82.9
12/30/2018 7:01	0	6.816	23.2	82.9
12/30/2018 7:11	0	6.816	22.6	83.2
12/30/2018 7:21	0	6.816	22.5	83.6
12/30/2018 7:31	0	6.816	22.6	84.2
12/30/2018 7:41	0	6.816	22.8	84.8
12/30/2018 7:51	0	6.807	23.0	85.3
12/30/2018 8:01	0	6.807	23.2	85.8
12/30/2018 8:11	0	6.807	23.5	86.2
12/30/2018 8:21	0	6.816	23.7	86.6
12/30/2018 8:31	0	6.807	24.3	87.0
12/30/2018 8:41	0	6.816	24.6	87.5
12/30/2018 8:51	0	6.816	25.2	87.9
12/30/2018 9:01	0	6.816	25.7	88.2
12/30/2018 9:11	0	6.816	26.2	88.5
12/30/2018 9:21	0	6.816	26.6	88.6
12/30/2018 9:31	0	6.816	27.1	88.7
12/30/2018 9:41	0	6.816	27.7	88.7
12/30/2018 9:51	0	6.816	28.2	88.6
12/30/2018 10:01	0	6.816	28.8	88.5
12/30/2018 10:11	0	6.825	29.1	88.3
12/30/2018 10:21	0	6.825	29.5	88.1
12/30/2018 10:31	0	6.825	29.8	87.9
12/30/2018 10:41	0	6.825	30.4	87.7
12/30/2018 10:51	0	6.825	30.7	87.5
12/30/2018 11:01	0	6.825	31.1	87.3
12/30/2018 11:11	0	6.825	31.5	87.0
12/30/2018 11:21	0	6.825	31.8	86.6
12/30/2018 11:31	0	6.833	32.0	86.3
12/30/2018 11:41	0	6.833	32.4	86.0
12/30/2018 11:51	0	6.833	32.5	85.7
12/30/2018 12:01	0	6.833	32.7	85.5

Attachment 2

North Monitoring Station

Time Stamp	H_2S (PPB)	Battery (Volts)	Temperature (°F)	Humidity (%)
12/30/2018 12:11	0	6.833	32.9	85.4
12/30/2018 12:21	0	6.833	32.9	85.2
12/30/2018 12:31	0	6.833	33.1	85.1
12/30/2018 12:41	0	6.833	33.1	85.0
12/30/2018 12:51	0	6.833	33.1	85.0
12/30/2018 13:01	0	6.833	33.1	84.9
12/30/2018 13:11	0	6.833	33.1	84.9
12/30/2018 13:21	0	6.833	33.3	85.0
12/30/2018 13:31	0	6.833	33.3	85.1
12/30/2018 13:41	0	6.833	33.4	85.1
12/30/2018 13:51	0	6.833	33.4	85.2
12/30/2018 14:01	0	6.833	33.4	85.3
12/30/2018 14:11	0	6.833	33.4	85.3
12/30/2018 14:21	0	6.833	33.4	85.4
12/30/2018 14:31	0	6.833	33.4	85.5
12/30/2018 14:41	0	6.833	33.4	85.6
12/30/2018 14:51	0	6.833	33.4	85.6
12/30/2018 15:01	0	6.833	33.4	85.7
12/30/2018 15:11	0	6.833	33.4	85.7
12/30/2018 15:21	0	6.833	33.4	85.7
12/30/2018 15:31	0	6.833	33.4	85.8
12/30/2018 15:41	0	6.833	33.3	85.9
12/30/2018 15:51	0	6.833	33.3	86.0
12/30/2018 16:01	0	6.833	33.3	86.1
12/30/2018 16:11	0	6.833	33.3	86.2
12/30/2018 16:21	0	6.833	33.1	86.3
12/30/2018 16:31	0	6.833	32.9	86.4
12/30/2018 16:41	0	6.833	32.9	86.4
12/30/2018 16:51	0	6.833	32.7	86.5
12/30/2018 17:01	0	6.833	32.5	86.6
12/30/2018 17:11	0	6.833	32.5	86.7
12/30/2018 17:21	0	6.833	32.4	86.7
12/30/2018 17:31	0	6.833	32.0	86.4
12/30/2018 17:41	0	6.833	31.5	86.3
12/30/2018 17:51	0	6.833	31.1	86.2
12/30/2018 18:01	0	6.833	30.4	86.1
12/30/2018 18:11	0	6.833	30.0	86.2
12/30/2018 18:21	0	6.833	29.7	86.4
12/30/2018 18:31	0	6.833	29.5	86.7
12/30/2018 18:41	0	6.825	29.3	87.0
12/30/2018 18:51	0	6.825	29.1	87.3
12/30/2018 19:01	0	6.825	28.9	87.5
12/30/2018 19:11	0	6.825	28.8	87.6
12/30/2018 19:21	0	6.825	28.4	87.6
12/30/2018 19:31	0	6.825	28.0	87.5
12/30/2018 19:41	0	6.825	27.5	87.4
12/30/2018 19:51	0	6.825	27.3	87.5
12/30/2018 20:01	0	6.825	27.0	87.4
12/30/2018 20:11	0	6.825	26.4	87.5
12/30/2018 20:21	0	6.825	26.1	87.5
12/30/2018 20:31	0	6.816	25.7	87.4
12/30/2018 20:41	0	6.816	25.3	87.4
12/30/2018 20:51	0	6.816	25.0	87.5
12/30/2018 21:01	0	6.816	24.6	87.6

Attachment 2

North Monitoring Station

Time Stamp	H_2S (PPB)	Battery (Volts)	Temperature (°F)	Humidity (%)
12/30/2018 21:11	0	6.816	24.4	87.8
12/30/2018 21:21	0	6.816	24.3	87.9
12/30/2018 21:31	0	6.816	23.9	87.9
12/30/2018 21:41	0	6.816	23.7	88.1
12/30/2018 21:51	0	6.816	23.5	88.3
12/30/2018 22:01	0	6.816	23.4	88.3
12/30/2018 22:11	0	6.816	23.2	88.5
12/30/2018 22:21	0	6.816	23.2	88.7
12/30/2018 22:31	0	6.816	23.2	89.0
12/30/2018 22:41	0	6.816	23.2	89.2
12/30/2018 22:51	0	6.816	23.2	89.2
12/30/2018 23:01	0	6.816	22.8	89.0
12/30/2018 23:11	0	6.816	22.5	88.8
12/30/2018 23:21	0	6.807	22.1	88.5
12/30/2018 23:31	0	6.807	21.9	88.6
12/30/2018 23:41	0	6.807	21.9	88.7
12/30/2018 23:51	0	6.807	21.7	88.7
12/31/2018 0:01	0	6.807	21.7	88.9
12/31/2018 0:11	0	6.807	21.7	89.2
12/31/2018 0:21	0	6.807	21.7	89.4
12/31/2018 0:31	0	6.807	21.7	89.5
12/31/2018 0:41	0	6.807	21.7	89.6
12/31/2018 0:51	0	6.807	21.7	89.8
12/31/2018 1:01	0	6.807	21.7	89.8
12/31/2018 1:11	0	6.807	21.7	89.9
12/31/2018 1:21	0	6.807	21.6	89.9
12/31/2018 1:31	0	6.807	21.6	89.9
12/31/2018 1:41	0	6.807	21.4	89.9
12/31/2018 1:51	0	6.807	21.4	89.8
12/31/2018 2:01	0	6.807	21.2	89.7
12/31/2018 2:11	0	6.807	20.8	89.5
12/31/2018 2:21	0	6.807	20.7	89.4
12/31/2018 2:31	0	6.807	20.7	89.5
12/31/2018 2:41	0	6.807	20.7	89.6
12/31/2018 2:51	0	6.807	20.7	89.7
12/31/2018 3:01	0	6.807	20.7	89.8
12/31/2018 3:11	0	6.807	20.7	90.0
12/31/2018 3:21	0	6.807	20.7	90.0
12/31/2018 3:31	0	6.807	20.7	90.1
12/31/2018 3:41	0	6.807	20.7	90.1
12/31/2018 3:51	0	6.807	20.8	90.2
12/31/2018 4:01	0	6.807	20.8	90.2
12/31/2018 4:11	0	6.807	20.8	90.2
12/31/2018 4:21	0	6.807	20.8	90.3
12/31/2018 4:31	0	6.807	20.8	90.4
12/31/2018 4:41	0	6.807	20.8	90.4
12/31/2018 4:51	0	6.807	21.0	90.4
12/31/2018 5:01	0	6.807	21.0	90.5
12/31/2018 5:11	0	6.807	21.0	90.5
12/31/2018 5:21	0	6.807	20.8	90.4
12/31/2018 5:31	0	6.807	20.8	90.3
12/31/2018 5:41	0	6.807	20.7	90.2
12/31/2018 5:51	0	6.807	20.7	90.2
12/31/2018 6:01	0	6.807	20.7	90.2

Attachment 2

North Monitoring Station

Time Stamp	H_2S (PPB)	Battery (Volts)	Temperature (°F)	Humidity (%)
12/31/2018 6:11	0	6.807	20.7	90.2
12/31/2018 6:21	0	6.807	20.7	90.4
12/31/2018 6:31	0	6.807	20.8	90.5
12/31/2018 6:41	0	6.807	21.0	90.7
12/31/2018 6:51	0	6.807	21.2	90.9
12/31/2018 7:01	0	6.807	21.4	91.1
12/31/2018 7:11	0	6.807	21.6	91.3
12/31/2018 7:21	0	6.807	21.7	91.3
12/31/2018 7:31	0	6.807	21.7	91.4
12/31/2018 7:41	0	6.807	21.9	91.5
12/31/2018 7:51	0	6.807	22.1	91.5
12/31/2018 8:01	0	6.807	22.3	91.6
12/31/2018 8:11	0	6.807	22.5	91.7
12/31/2018 8:21	0	6.816	22.8	91.8
12/31/2018 8:31	0	6.807	23.0	91.9
12/31/2018 8:41	0	6.816	23.4	92.0
12/31/2018 8:51	0	6.816	23.9	92.1
12/31/2018 9:01	0	6.816	24.4	92.3
12/31/2018 9:11	0	6.816	25.0	92.4
12/31/2018 9:21	0	6.816	25.7	92.8
12/31/2018 9:31	0	6.816	26.6	93.1
12/31/2018 9:41	0	6.816	27.5	93.3
12/31/2018 9:51	0	6.825	28.6	93.4
12/31/2018 10:01	0	6.825	29.8	93.6
12/31/2018 10:11	0	6.825	30.7	93.7
12/31/2018 10:21	0	6.825	31.5	93.4
12/31/2018 10:31	0	6.825	32.0	93.1
12/31/2018 10:41	0	6.833	32.7	92.7
12/31/2018 10:51	0	6.833	33.4	92.4
12/31/2018 11:01	0	6.833	34.0	91.9
12/31/2018 11:11	0	6.833	34.5	91.3
12/31/2018 11:21	0	6.833	34.9	90.7
12/31/2018 11:31	0	6.833	35.2	90.1
12/31/2018 11:41	0	6.833	35.8	89.6
12/31/2018 11:51	0	6.842	36.0	89.1
12/31/2018 12:01	0	6.842	36.3	88.5
12/31/2018 12:11	0	6.842	36.7	87.9
12/31/2018 12:21	0	6.842	36.9	87.4
12/31/2018 12:31	0	6.842	37.2	86.9
12/31/2018 12:41	0	6.842	37.6	86.5
12/31/2018 12:51	0	6.842	37.8	85.9
12/31/2018 13:01	0	6.842	38.1	85.5
12/31/2018 13:11	0	6.842	38.3	85.1
12/31/2018 13:21	0	6.842	38.7	84.5
12/31/2018 13:31	0	6.842	39.0	84.0
12/31/2018 13:41	0	6.851	39.4	83.5
12/31/2018 13:51	0	6.851	39.7	83.0
12/31/2018 14:01	0	6.851	40.1	82.6
12/31/2018 14:11	0	6.851	40.3	82.2
12/31/2018 14:21	0	6.851	40.5	81.8
12/31/2018 14:31	0	6.851	40.5	81.6
12/31/2018 14:41	0	6.851	40.6	81.3
12/31/2018 14:51	0	6.851	40.6	81.1
12/31/2018 15:01	0	6.851	40.8	81.0

Attachment 2

North Monitoring Station

Time Stamp	H_2S (PPB)	Battery (Volts)	Temperature (°F)	Humidity (%)
12/31/2018 15:11	0	6.851	41.0	80.9
12/31/2018 15:21	0	6.851	41.2	80.9
12/31/2018 15:31	0	6.851	41.4	80.8
12/31/2018 15:41	0	6.851	41.4	80.8
12/31/2018 15:51	0	6.851	41.4	81.0
12/31/2018 16:01	0	6.851	41.4	81.3
12/31/2018 16:11	0	6.851	41.2	81.7
12/31/2018 16:21	0	6.851	41.0	82.2
12/31/2018 16:31	0	6.851	40.8	82.8
12/31/2018 16:41	0	6.851	40.6	83.3
12/31/2018 16:51	0	6.851	40.6	83.9
12/31/2018 17:01	0	6.851	40.5	84.5
12/31/2018 17:11	0	6.851	40.3	85.0
12/31/2018 17:21	0	6.851	40.1	85.4
12/31/2018 17:31	0	6.851	39.9	85.8
12/31/2018 17:41	0	6.851	39.9	86.2
12/31/2018 17:51	0	6.851	39.7	86.7
12/31/2018 18:01	0	6.851	39.7	87.1
12/31/2018 18:11	0	6.851	39.7	87.5
12/31/2018 18:21	0	6.851	39.7	88.0
12/31/2018 18:31	0	6.851	39.7	88.4
12/31/2018 18:41	0	6.851	39.7	88.7
12/31/2018 18:51	0	6.851	39.9	89.1
12/31/2018 19:01	0	6.851	39.9	89.5
12/31/2018 19:11	0	6.851	40.1	89.8
12/31/2018 19:21	0	6.851	40.3	90.1
12/31/2018 19:31	0	6.851	40.3	90.4
12/31/2018 19:41	0	6.851	40.5	90.6
12/31/2018 19:51	0	6.851	40.5	90.8
12/31/2018 20:01	0	6.851	40.6	90.9
12/31/2018 20:11	0	6.851	40.6	91.0
12/31/2018 20:21	0	6.851	40.6	91.0
12/31/2018 20:31	0	6.851	40.6	91.1
12/31/2018 20:41	0	6.851	40.6	91.2
12/31/2018 20:51	0	6.851	40.8	91.4
12/31/2018 21:01	0	6.851	40.8	91.4
12/31/2018 21:11	0	6.851	40.8	91.5
12/31/2018 21:21	0	6.851	40.8	91.7
12/31/2018 21:31	0	6.851	41.0	91.8
12/31/2018 21:41	0	6.851	41.2	92.1
12/31/2018 21:51	0	6.851	41.4	92.4
12/31/2018 22:01	0	6.851	41.7	92.7
12/31/2018 22:11	0	6.851	42.1	93.1
12/31/2018 22:21	0	6.851	42.6	93.3
12/31/2018 22:31	0	6.851	43.2	93.5
12/31/2018 22:41	0	6.851	43.5	93.5
12/31/2018 22:51	0	6.851	44.1	93.5
12/31/2018 23:01	0	6.851	44.4	93.3
12/31/2018 23:11	0	6.851	45.0	93.2
12/31/2018 23:21	0	6.851	45.5	93.0
12/31/2018 23:31	0	6.851	45.9	92.7
12/31/2018 23:41	0	6.860	46.2	92.4
12/31/2018 23:51	0	6.860	46.6	92.1
1/1/2019 0:01	0	6.860	46.9	91.8

Attachment 2

North Monitoring Station

Time Stamp	H_2S (PPB)	Battery (Volts)	Temperature (°F)	Humidity (%)
1/1/2019 0:11	0	6.860	47.1	91.6
1/1/2019 0:21	0	6.860	47.8	91.8
1/1/2019 0:31	0	6.860	48.4	91.6
1/1/2019 0:41	0	6.860	48.9	91.2
1/1/2019 0:51	0	6.860	49.3	90.9
1/1/2019 1:01	0	6.860	49.6	90.6
1/1/2019 1:11	0	6.860	50.0	90.5
1/1/2019 1:21	0	6.860	50.5	90.4
1/1/2019 1:31	0	6.860	50.9	90.4
1/1/2019 1:41	0	6.860	51.4	90.3
1/1/2019 1:51	0	6.860	51.8	90.3
1/1/2019 2:01	0	6.860	52.5	90.2
1/1/2019 2:11	0	6.860	52.9	90.2
1/1/2019 2:21	0	6.869	53.1	90.0
1/1/2019 2:31	0	6.869	52.9	89.6
1/1/2019 2:41	0	6.869	53.1	88.9
1/1/2019 2:51	0	6.869	53.1	87.8
1/1/2019 3:01	0	6.869	53.1	86.7
1/1/2019 3:11	0	6.860	52.9	85.9
1/1/2019 3:21	0	6.869	52.7	85.2
1/1/2019 3:31	0	6.869	52.5	84.7
1/1/2019 3:41	0	6.869	52.5	84.1
1/1/2019 3:51	0	6.860	52.5	83.5
1/1/2019 4:01	0	6.869	52.3	83.0
1/1/2019 4:11	0	6.860	52.2	82.5
1/1/2019 4:21	0	6.869	51.8	82.1
1/1/2019 4:31	0	6.860	51.4	81.8
1/1/2019 4:41	0	6.860	51.1	81.7
1/1/2019 4:51	0	6.860	50.5	81.5
1/1/2019 5:01	0	6.860	50.2	81.3
1/1/2019 5:11	0	6.860	49.6	81.2
1/1/2019 5:21	0	6.860	49.1	81.4
1/1/2019 5:31	0	6.860	48.4	81.6
1/1/2019 5:41	0	6.860	47.5	81.4
1/1/2019 5:51	0	6.860	46.6	81.1
1/1/2019 6:01	0	6.860	45.9	80.8
1/1/2019 6:11	0	6.860	45.0	79.9
1/1/2019 6:21	0	6.860	44.1	79.2
1/1/2019 6:31	0	6.851	43.3	79.0
1/1/2019 6:41	0	6.851	42.6	78.9
1/1/2019 6:51	0	6.851	42.3	78.9
1/1/2019 7:01	0	6.851	41.9	79.0
1/1/2019 7:11	0	6.851	41.5	79.0
1/1/2019 7:21	0	6.851	41.2	79.0
1/1/2019 7:31	0	6.851	40.8	79.0
1/1/2019 7:41	0	6.851	40.6	79.0
1/1/2019 7:51	0	6.842	40.3	79.1
1/1/2019 8:01	0	6.851	40.1	79.3
1/1/2019 8:11	0	6.842	39.7	79.5
1/1/2019 8:21	0	6.842	39.6	79.8
1/1/2019 8:31	0	6.842	39.4	80.1
1/1/2019 8:41	0	6.842	39.2	80.4
1/1/2019 8:51	0	6.842	39.2	80.6
1/1/2019 9:01	0	6.842	39.0	80.7

Attachment 2

North Monitoring Station

Time Stamp	H_2S (PPB)	Battery (Volts)	Temperature (°F)	Humidity (%)
1/1/2019 9:11	0	6.842	38.8	80.6
1/1/2019 9:21	0	6.842	38.7	80.3
1/1/2019 9:31	0	6.842	38.7	80.2
1/1/2019 9:41	0	6.842	38.5	80.0
1/1/2019 9:51	0	6.842	38.3	79.9
1/1/2019 10:01	0	6.842	38.3	79.8
1/1/2019 10:11	0	6.842	38.1	79.8
1/1/2019 10:21	0	6.842	38.1	79.7
1/1/2019 10:31	0	6.842	38.1	79.8
1/1/2019 10:41	0	6.842	38.1	79.8
1/1/2019 10:51	0	6.842	37.9	79.8
1/1/2019 11:01	0	6.842	37.9	79.9
1/1/2019 11:11	0	6.842	37.9	79.9
1/1/2019 11:21	0	6.842	37.8	79.7
1/1/2019 11:31	0	6.842	37.6	79.6
1/1/2019 11:41	0	6.842	37.6	79.5
1/1/2019 11:51	0	6.842	37.6	79.7
1/1/2019 12:01	0	6.842	37.4	79.8
1/1/2019 12:11	0	6.842	37.4	79.9
1/1/2019 12:21	0	6.842	37.4	80.1
1/1/2019 12:31	0	6.842	37.6	80.1
1/1/2019 12:41	0	6.842	37.6	79.9
1/1/2019 12:51	0	6.842	37.4	79.5
1/1/2019 13:01	0	6.842	37.4	79.5
1/1/2019 13:11	0	6.842	37.4	79.3
1/1/2019 13:21	0	6.842	37.4	79.0
1/1/2019 13:31	0	6.842	37.2	78.8
1/1/2019 13:41	0	6.842	37.0	78.5
1/1/2019 13:51	0	6.842	37.0	78.3
1/1/2019 14:01	0	6.833	36.9	78.1
1/1/2019 14:11	0	6.833	36.7	77.9
1/1/2019 14:21	0	6.833	36.5	77.7
1/1/2019 14:31	0	6.833	36.3	77.5
1/1/2019 14:41	0	6.833	36.1	77.3
1/1/2019 14:51	0	6.833	36.0	77.2
1/1/2019 15:01	0	6.833	35.6	77.1
1/1/2019 15:11	0	6.833	35.4	77.0
1/1/2019 15:21	0	6.833	35.2	77.0
1/1/2019 15:31	0	6.833	35.1	76.9
1/1/2019 15:41	0	6.833	34.9	76.9
1/1/2019 15:51	0	6.833	34.7	76.8
1/1/2019 16:01	0	6.833	34.5	76.8
1/1/2019 16:11	0	6.833	34.2	76.6
1/1/2019 16:21	0	6.833	33.8	76.6
1/1/2019 16:31	0	6.833	33.6	76.7
1/1/2019 16:41	0	6.833	33.4	76.7
1/1/2019 16:51	0	6.833	33.1	76.7
1/1/2019 17:01	0	6.833	32.9	76.6
1/1/2019 17:11	0	6.833	32.7	76.6
1/1/2019 17:21	0	6.833	32.4	76.6
1/1/2019 17:31	0	6.833	32.2	76.7
1/1/2019 17:41	0	6.825	32.0	76.8
1/1/2019 17:51	0	6.825	32.0	76.7
1/1/2019 18:01	0	6.825	31.8	76.8

Attachment 2

North Monitoring Station

Time Stamp	H_2S (PPB)	Battery (Volts)	Temperature (°F)	Humidity (%)
1/1/2019 18:11	0	6.825	31.6	76.7
1/1/2019 18:21	0	6.825	31.5	76.7
1/1/2019 18:31	0	6.825	31.3	76.8
1/1/2019 18:41	0	6.825	31.3	76.9
1/1/2019 18:51	0	6.825	31.3	76.9
1/1/2019 19:01	0	6.825	31.1	77.0
1/1/2019 19:11	0	6.825	31.1	77.0
1/1/2019 19:21	0	6.825	31.1	77.0
1/1/2019 19:31	0	6.825	31.1	76.9
1/1/2019 19:41	0	6.825	31.1	76.9
1/1/2019 19:51	0	6.825	30.9	76.8
1/1/2019 20:01	0	6.825	30.9	76.8
1/1/2019 20:11	0	6.825	30.9	76.9
1/1/2019 20:21	0	6.825	30.7	76.8
1/1/2019 20:31	0	6.825	30.7	76.9
1/1/2019 20:41	0	6.825	30.6	76.9
1/1/2019 20:51	0	6.825	30.6	77.0
1/1/2019 21:01	0	6.825	30.6	77.0
1/1/2019 21:11	0	6.825	30.4	76.9
1/1/2019 21:21	0	6.825	30.4	76.8
1/1/2019 21:31	0	6.825	30.2	76.8
1/1/2019 21:41	0	6.825	30.0	76.7
1/1/2019 21:51	0	6.825	29.8	76.7
1/1/2019 22:01	0	6.825	29.7	76.7
1/1/2019 22:11	0	6.825	29.5	76.6
1/1/2019 22:21	0	6.825	29.1	76.6
1/1/2019 22:31	0	6.825	28.8	76.7
1/1/2019 22:41	0	6.825	28.4	76.6
1/1/2019 22:51	0	6.825	28.0	76.7
1/1/2019 23:01	0	6.816	27.5	76.9
1/1/2019 23:11	0	6.816	27.1	77.1
1/1/2019 23:21	0	6.816	26.8	77.4
1/1/2019 23:31	0	6.816	26.4	77.6
1/1/2019 23:41	0	6.816	26.1	77.9
1/1/2019 23:51	0	6.816	25.7	78.2
1/2/2019 0:01	0	6.816	25.3	78.4
1/2/2019 0:11	0	6.816	25.2	78.6
1/2/2019 0:21	0	6.816	24.8	78.9
1/2/2019 0:31	0	6.816	24.4	79.2
1/2/2019 0:41	0	6.816	24.3	79.5
1/2/2019 0:51	0	6.816	24.3	80.0
1/2/2019 1:01	0	6.816	24.3	80.4
1/2/2019 1:11	0	6.807	24.3	80.8
1/2/2019 1:21	0	6.807	24.3	81.1
1/2/2019 1:31	0	6.807	24.3	81.2
1/2/2019 1:41	0	6.807	24.3	81.1
1/2/2019 1:51	0	6.807	24.3	81.1
1/2/2019 2:01	0	6.807	24.1	81.0
1/2/2019 2:11	0	6.807	24.1	81.0
1/2/2019 2:21	0	6.807	23.9	81.0
1/2/2019 2:31	0	6.807	23.7	81.0
1/2/2019 2:41	0	6.807	23.5	81.1
1/2/2019 2:51	0	6.807	23.5	81.3
1/2/2019 3:01	0	6.807	23.5	81.4

Attachment 2

North Monitoring Station

Time Stamp	H_2S (PPB)	Battery (Volts)	Temperature (°F)	Humidity (%)
1/2/2019 3:11	0	6.807	23.4	81.6
1/2/2019 3:21	0	6.807	23.5	81.9
1/2/2019 3:31	0	6.807	23.7	82.2
1/2/2019 3:41	0	6.807	23.9	82.4
1/2/2019 3:51	0	6.807	24.1	82.5
1/2/2019 4:01	0	6.807	24.3	82.6
1/2/2019 4:11	0	6.816	24.6	82.5
1/2/2019 4:21	0	6.816	24.8	82.4
1/2/2019 4:31	0	6.816	25.0	82.2
1/2/2019 4:41	0	6.816	25.2	82.0
1/2/2019 4:51	0	6.816	25.3	81.8
1/2/2019 5:01	0	6.816	25.5	81.6
1/2/2019 5:11	0	6.816	25.7	81.4
1/2/2019 5:21	0	6.816	25.7	81.1
1/2/2019 5:31	0	6.816	25.7	81.0
1/2/2019 5:41	0	6.816	25.7	81.0
1/2/2019 5:51	0	6.816	25.7	81.0
1/2/2019 6:01	0	6.816	25.9	81.0
1/2/2019 6:11	0	6.816	25.9	81.0
1/2/2019 6:21	0	6.816	26.1	81.0
1/2/2019 6:31	0	6.816	26.2	80.9
1/2/2019 6:41	0	6.816	26.2	80.8
1/2/2019 6:51	0	6.816	26.4	80.8
1/2/2019 7:01	0	6.816	26.4	80.9
1/2/2019 7:11	0	6.816	26.4	80.9
1/2/2019 7:21	0	6.816	26.4	80.9
1/2/2019 7:31	0	6.816	26.6	80.9
1/2/2019 7:41	0	6.816	26.6	81.0
1/2/2019 7:51	0	6.816	26.6	81.2
1/2/2019 8:01	0	6.816	26.4	81.3
1/2/2019 8:11	0	6.816	26.4	81.5
1/2/2019 8:21	0	6.816	26.4	81.6
1/2/2019 8:31	0	6.816	26.4	81.7
1/2/2019 8:41	0	6.816	26.4	81.7
1/2/2019 8:51	0	6.816	26.4	81.8
1/2/2019 9:01	0	6.816	26.4	81.9
1/2/2019 9:11	0	6.816	26.6	82.0
1/2/2019 9:21	0	6.816	27.0	82.0
1/2/2019 9:31	0	6.816	27.0	82.0
1/2/2019 9:41	0	6.816	27.3	82.0
1/2/2019 9:51	0	6.816	27.5	81.9
1/2/2019 10:01	0	6.816	27.7	81.8
1/2/2019 10:11	0	6.816	28.0	81.7
1/2/2019 10:21	0	6.825	28.2	81.5
1/2/2019 10:31	0	6.825	28.4	81.2
1/2/2019 10:41	0	6.825	28.8	80.7
1/2/2019 10:51	0	6.825	29.1	80.3
1/2/2019 11:01	0	6.825	29.3	79.8
1/2/2019 11:11	0	6.825	29.7	79.5
1/2/2019 11:21	0	6.825	30.2	79.1
1/2/2019 11:31	0	6.825	30.6	78.4
1/2/2019 11:41	0	6.825	31.1	77.9
1/2/2019 11:51	0	6.825	31.5	77.4
1/2/2019 12:01	0	6.825	31.8	77.0

Attachment 2

North Monitoring Station

Time Stamp	H_2S (PPB)	Battery (Volts)	Temperature (°F)	Humidity (%)
1/2/2019 12:11	0	6.833	32.0	76.5
1/2/2019 12:21	0	6.833	32.2	76.2
1/2/2019 12:31	0	6.833	32.5	75.7
1/2/2019 12:41	0	6.833	32.5	75.4
1/2/2019 12:51	0	6.833	32.5	75.1
1/2/2019 13:01	0	6.833	32.5	74.9
1/2/2019 13:11	0	6.833	32.5	74.9
1/2/2019 13:21	0	6.833	32.5	74.6
1/2/2019 13:31	0	6.833	32.5	74.6
1/2/2019 13:41	0	6.833	32.5	74.4
1/2/2019 13:51	0	6.833	32.4	74.4
1/2/2019 14:01	0	6.833	32.2	74.4
1/2/2019 14:11	0	6.833	32.0	74.4
1/2/2019 14:21	0	6.833	31.8	74.5
1/2/2019 14:31	0	6.833	31.8	74.7
1/2/2019 14:41	0	6.833	32.0	74.8
1/2/2019 14:51	0	6.833	32.0	75.0
1/2/2019 15:01	0	6.833	32.0	74.8
1/2/2019 15:11	0	6.833	32.0	74.8
1/2/2019 15:21	0	6.833	31.6	74.9
1/2/2019 15:31	0	6.833	31.6	75.0
1/2/2019 15:41	0	6.833	31.5	75.2
1/2/2019 15:51	0	6.833	31.5	75.4
1/2/2019 16:01	0	6.833	31.3	75.5
1/2/2019 16:11	0	6.833	31.1	75.6
1/2/2019 16:21	0	6.833	31.1	75.7
1/2/2019 16:31	0	6.833	30.9	76.0
1/2/2019 16:41	0	6.833	30.9	76.2
1/2/2019 16:51	0	6.833	30.9	76.4
1/2/2019 17:01	0	6.833	30.9	76.7
1/2/2019 17:11	0	6.833	30.7	77.0
1/2/2019 17:21	0	6.825	30.7	77.1
1/2/2019 17:31	0	6.833	30.7	77.4
1/2/2019 17:41	0	6.833	30.7	77.6
1/2/2019 17:51	0	6.825	30.7	77.8
1/2/2019 18:01	0	6.833	30.7	78.0
1/2/2019 18:11	0	6.825	30.7	78.2
1/2/2019 18:21	0	6.825	30.7	78.4
1/2/2019 18:31	0	6.833	30.7	78.5
1/2/2019 18:41	0	6.833	30.9	78.7
1/2/2019 18:51	0	6.833	30.9	78.8
1/2/2019 19:01	0	6.825	30.9	79.0
1/2/2019 19:11	0	6.825	30.9	79.1
1/2/2019 19:21	0	6.833	31.1	79.2
1/2/2019 19:31	0	6.833	31.1	79.3
1/2/2019 19:41	0	6.833	31.1	79.3
1/2/2019 19:51	0	6.833	31.1	79.4
1/2/2019 20:01	0	6.833	31.3	79.6
1/2/2019 20:11	0	6.833	31.3	79.8
1/2/2019 20:21	0	6.833	31.3	79.9
1/2/2019 20:31	0	6.833	31.3	80.1
1/2/2019 20:41	0	6.833	31.3	80.4
1/2/2019 20:51	0	6.833	31.3	80.7
1/2/2019 21:01	0	6.833	31.3	81.0

Attachment 2

North Monitoring Station

Time Stamp	H_2S (PPB)	Battery (Volts)	Temperature (°F)	Humidity (%)
1/2/2019 21:11	0	6.833	31.3	81.4
1/2/2019 21:21	0	6.833	31.3	81.9
1/2/2019 21:31	0	6.833	31.3	82.3
1/2/2019 21:41	0	6.825	31.3	82.7
1/2/2019 21:51	0	6.833	31.3	83.1
1/2/2019 22:01	0	6.833	31.3	83.5
1/2/2019 22:11	0	6.833	31.3	83.9
1/2/2019 22:21	0	6.833	31.3	84.4
1/2/2019 22:31	0	6.833	31.3	84.8
1/2/2019 22:41	0	6.833	31.3	85.2
1/2/2019 22:51	0	6.833	31.3	85.6
1/2/2019 23:01	0	6.833	31.3	86.0
1/2/2019 23:11	0	6.833	31.5	86.3
1/2/2019 23:21	0	6.833	31.5	86.6
1/2/2019 23:31	0	6.825	31.5	86.9
1/2/2019 23:41	0	6.833	31.6	87.2
1/2/2019 23:51	0	6.833	31.6	87.4
1/3/2019 0:01	0	6.833	31.8	87.7
1/3/2019 0:11	0	6.833	31.8	88.0
1/3/2019 0:21	0	6.833	32.0	88.3
1/3/2019 0:31	0	6.833	32.0	88.5
1/3/2019 0:41	0	6.833	32.0	88.7
1/3/2019 0:51	0	6.833	32.0	88.9
1/3/2019 1:01	0	6.833	32.2	89.1
1/3/2019 1:11	0	6.833	32.2	89.3
1/3/2019 1:21	0	6.833	32.4	89.5
1/3/2019 1:31	0	6.833	32.5	89.8
1/3/2019 1:41	0	6.833	32.7	90.0
1/3/2019 1:51	0	6.833	32.7	90.1
1/3/2019 2:01	0	6.833	32.9	90.3
1/3/2019 2:11	0	6.833	32.9	90.5
1/3/2019 2:21	0	6.833	33.1	90.6
1/3/2019 2:31	0	6.833	33.1	90.7
1/3/2019 2:41	0	6.833	33.3	91.0
1/3/2019 2:51	0	6.833	33.4	91.2
1/3/2019 3:01	0	6.833	33.6	91.5
1/3/2019 3:11	0	6.833	34.0	91.9
1/3/2019 3:21	0	6.833	34.3	92.2
1/3/2019 3:31	0	6.833	34.7	92.4
1/3/2019 3:41	0	6.833	35.1	92.3
1/3/2019 3:51	0	6.833	35.1	92.1
1/3/2019 4:01	0	6.833	35.2	91.9
1/3/2019 4:11	0	6.833	35.2	91.6
1/3/2019 4:21	0	6.842	35.1	91.4
1/3/2019 4:31	0	6.833	34.9	91.2
1/3/2019 4:41	0	6.833	34.7	91.0
1/3/2019 4:51	0	6.833	34.5	90.8
1/3/2019 5:01	0	6.833	34.2	90.5
1/3/2019 5:11	0	6.833	34.0	90.2
1/3/2019 5:21	0	6.833	33.8	89.9
1/3/2019 5:31	0	6.833	33.6	89.8
1/3/2019 5:41	0	6.833	33.6	89.6
1/3/2019 5:51	0	6.833	33.4	89.4
1/3/2019 6:01	0	6.833	33.1	89.1

Attachment 2

North Monitoring Station

Time Stamp	H_2S (PPB)	Battery (Volts)	Temperature (°F)	Humidity (%)
1/3/2019 6:11	0	6.833	32.9	88.9
1/3/2019 6:21	0	6.833	32.7	88.9
1/3/2019 6:31	0	6.833	32.7	88.9
1/3/2019 6:41	0	6.833	32.7	88.8
1/3/2019 6:51	0	6.833	32.9	88.7
1/3/2019 7:01	0	6.833	32.9	88.6
1/3/2019 7:11	0	6.833	32.9	88.4
1/3/2019 7:21	0	6.833	33.1	88.1
1/3/2019 7:31	0	6.833	33.1	87.8
1/3/2019 7:41	0	6.833	33.1	87.6
1/3/2019 7:51	0	6.833	33.1	87.3
1/3/2019 8:01	0	6.833	33.1	86.9
1/3/2019 8:11	0	6.833	33.1	86.5
1/3/2019 8:21	0	6.833	33.1	86.0
1/3/2019 8:31	0	6.833	33.3	85.7
1/3/2019 8:41	0	6.833	33.3	85.3
1/3/2019 8:51	0	6.833	33.3	85.0
1/3/2019 9:01	0	6.833	33.3	84.6
1/3/2019 9:11	0	6.833	33.4	84.2
1/3/2019 9:21	0	6.833	33.4	83.9
1/3/2019 9:31	0	6.833	33.4	83.6
1/3/2019 9:41	0	6.833	33.4	83.3
1/3/2019 9:51	0	6.833	33.4	83.0
1/3/2019 10:01	0	6.833	33.6	82.7
1/3/2019 10:11	0	6.833	33.6	82.5
1/3/2019 10:21	0	6.833	33.8	82.1
1/3/2019 10:31	0	6.833	33.8	81.9
1/3/2019 10:41	0	6.833	33.8	81.8
1/3/2019 10:51	0	6.833	34.0	81.5
1/3/2019 11:01	0	6.833	34.2	81.2
1/3/2019 11:11	0	6.833	34.3	80.9
1/3/2019 11:21	0	6.833	34.3	80.5
1/3/2019 11:31	0	6.833	34.5	80.1
1/3/2019 11:41	0	6.833	34.3	79.7
1/3/2019 11:51	0	6.833	34.3	79.3
1/3/2019 12:01	0	6.833	34.3	79.0
1/3/2019 12:11	0	6.833	34.3	78.8
1/3/2019 12:21	0	6.833	34.3	78.6
1/3/2019 12:31	0	6.833	34.3	78.5
1/3/2019 12:41	0	6.833	34.3	78.5
1/3/2019 12:51	0	6.833	34.3	78.3
1/3/2019 13:01	0	6.833	34.5	78.4
1/3/2019 13:11	0	6.833	34.5	78.4
1/3/2019 13:21	0	6.833	34.7	78.3
1/3/2019 13:31	0	6.833	34.7	78.2
1/3/2019 13:41	0	6.833	34.7	78.1
1/3/2019 13:51	0	6.833	34.7	78.0
1/3/2019 14:01	0	6.833	34.9	77.9
1/3/2019 14:11	0	6.833	34.9	77.8
1/3/2019 14:21	0	6.833	34.9	77.6
1/3/2019 14:31	0	6.833	34.9	77.2
1/3/2019 14:41	0	6.833	34.9	76.7
1/3/2019 14:51	0	6.833	34.9	76.2
1/3/2019 15:01	0	6.833	35.1	75.7

Attachment 2

North Monitoring Station

Time Stamp	H_2S (PPB)	Battery (Volts)	Temperature (°F)	Humidity (%)
1/3/2019 15:11	0	6.833	34.9	75.3
1/3/2019 15:21	0	6.833	34.9	75.0
1/3/2019 15:31	0	6.833	34.9	74.7
1/3/2019 15:41	0	6.833	34.7	74.6
1/3/2019 15:51	0	6.833	34.5	74.5
1/3/2019 16:01	0	6.833	34.3	74.4
1/3/2019 16:11	0	6.833	34.2	74.4
1/3/2019 16:21	0	6.833	34.0	74.3
1/3/2019 16:31	0	6.833	33.8	74.5
1/3/2019 16:41	0	6.833	33.8	74.5
1/3/2019 16:51	0	6.833	33.6	74.5
1/3/2019 17:01	0	6.833	33.6	74.6
1/3/2019 17:11	0	6.833	33.4	74.7
1/3/2019 17:21	0	6.833	33.4	74.7
1/3/2019 17:31	0	6.833	33.4	74.7
1/3/2019 17:41	0	6.833	33.3	74.6
1/3/2019 17:51	0	6.833	33.3	74.7
1/3/2019 18:01	0	6.833	33.3	74.7
1/3/2019 18:11	0	6.833	33.3	74.7
1/3/2019 18:21	0	6.833	33.3	74.7
1/3/2019 18:31	0	6.833	33.3	74.6
1/3/2019 18:41	0	6.833	33.3	74.7
1/3/2019 18:51	0	6.833	33.3	74.9
1/3/2019 19:01	0	6.833	33.3	75.1
1/3/2019 19:11	0	6.833	33.3	75.2
1/3/2019 19:21	0	6.833	33.3	75.4
1/3/2019 19:31	0	6.833	33.3	75.7
1/3/2019 19:41	0	6.833	33.3	75.9
1/3/2019 19:51	0	6.833	33.3	76.1
1/3/2019 20:01	0	6.833	33.3	76.5
1/3/2019 20:11	0	6.833	33.4	76.9
1/3/2019 20:21	0	6.833	33.6	77.2
1/3/2019 20:31	0	6.833	33.8	77.3
1/3/2019 20:41	0	6.833	34.0	77.2
1/3/2019 20:51	0	6.833	34.2	77.1
1/3/2019 21:01	0	6.833	34.3	76.9
1/3/2019 21:11	0	6.833	34.5	76.6
1/3/2019 21:21	0	6.833	34.5	76.3
1/3/2019 21:31	0	6.833	34.7	76.1
1/3/2019 21:41	0	6.833	34.7	75.9
1/3/2019 21:51	0	6.833	34.7	75.8
1/3/2019 22:01	0	6.833	34.9	75.6
1/3/2019 22:11	0	6.833	34.9	75.4
1/3/2019 22:21	0	6.833	34.9	75.4
1/3/2019 22:31	0	6.833	34.9	75.2
1/3/2019 22:41	0	6.833	34.9	75.0
1/3/2019 22:51	0	6.833	35.1	74.7
1/3/2019 23:01	0	6.833	35.1	74.5
1/3/2019 23:11	0	6.833	35.1	74.4
1/3/2019 23:21	0	6.833	35.1	74.3
1/3/2019 23:31	0	6.833	35.2	74.2
1/3/2019 23:41	0	6.833	35.2	74.2
1/3/2019 23:51	0	6.833	35.2	74.1
1/4/2019 0:01	0	6.833	35.2	74.1

Attachment 2

North Monitoring Station

Time Stamp	H_2S (PPB)	Battery (Volts)	Temperature (°F)	Humidity (%)
1/4/2019 0:11	0	6.833	35.2	74.0
1/4/2019 0:21	0	6.833	35.2	73.9
1/4/2019 0:31	0	6.833	35.2	73.9
1/4/2019 0:41	0	6.833	35.2	73.8
1/4/2019 0:51	0	6.833	35.2	73.8
1/4/2019 1:01	0	6.833	35.2	73.7
1/4/2019 1:11	0	6.833	35.2	73.6
1/4/2019 1:21	0	6.833	35.2	73.6
1/4/2019 1:31	0	6.833	35.1	73.6
1/4/2019 1:41	0	6.833	34.9	73.6
1/4/2019 1:51	0	6.833	34.7	73.7
1/4/2019 2:01	0	6.833	34.5	73.7
1/4/2019 2:11	0	6.833	34.5	73.8
1/4/2019 2:21	0	6.833	34.3	73.8
1/4/2019 2:31	0	6.833	34.2	73.9
1/4/2019 2:41	0	6.833	34.0	74.0
1/4/2019 2:51	0	6.833	33.8	74.1
1/4/2019 3:01	0	6.833	33.6	74.3
1/4/2019 3:11	0	6.833	33.4	74.5
1/4/2019 3:21	0	6.833	33.3	74.7
1/4/2019 3:31	0	6.833	33.1	75.0
1/4/2019 3:41	0	6.833	32.9	75.2
1/4/2019 3:51	0	6.833	32.7	75.4
1/4/2019 4:01	0	6.833	32.5	75.6
1/4/2019 4:11	0	6.833	32.5	75.8
1/4/2019 4:21	0	6.833	32.5	76.0
1/4/2019 4:31	0	6.833	32.5	76.2
1/4/2019 4:41	0	6.833	32.5	76.3
1/4/2019 4:51	0	6.833	32.7	76.4
1/4/2019 5:01	0	6.833	32.5	76.5
1/4/2019 5:11	0	6.833	32.5	76.6
1/4/2019 5:21	0	6.833	32.5	76.8
1/4/2019 5:31	0	6.833	32.7	76.9
1/4/2019 5:41	0	6.833	32.9	76.9
1/4/2019 5:51	0	6.833	33.1	76.9
1/4/2019 6:01	0	6.833	33.1	76.9
1/4/2019 6:11	0	6.833	33.1	76.8
1/4/2019 6:21	0	6.833	33.3	76.8
1/4/2019 6:31	0	6.833	33.3	76.8
1/4/2019 6:41	0	6.833	33.1	76.8
1/4/2019 6:51	0	6.833	32.9	76.8
1/4/2019 7:01	0	6.833	32.5	76.8
1/4/2019 7:11	0	6.833	32.4	76.9
1/4/2019 7:21	0	6.833	32.2	77.1
1/4/2019 7:31	0	6.833	32.2	77.3
1/4/2019 7:41	0	6.833	32.2	77.5
1/4/2019 7:51	0	6.833	32.2	77.6
1/4/2019 8:01	0	6.833	32.2	77.8
1/4/2019 8:11	0	6.833	32.4	77.8
1/4/2019 8:21	0	6.833	32.7	77.8
1/4/2019 8:31	0	6.833	33.3	77.6
1/4/2019 8:41	0	6.833	34.0	77.5
1/4/2019 8:51	0	6.833	34.7	77.1
1/4/2019 9:01	0	6.833	35.6	76.7

Attachment 2

North Monitoring Station

Time Stamp	H_2S (PPB)	Battery (Volts)	Temperature (°F)	Humidity (%)
1/4/2019 9:11	0	6.833	36.3	76.0
1/4/2019 9:21	0	6.833	37.2	75.2
1/4/2019 9:31	0	6.833	37.8	74.4
1/4/2019 9:41	0	6.833	38.5	73.6
1/4/2019 9:51	0	6.842	39.0	72.7
1/4/2019 10:01	0	6.842	39.6	72.0
1/4/2019 10:11	0	6.842	40.1	71.3
1/4/2019 10:21	0	6.842	40.6	70.6
1/4/2019 10:31	0	6.842	41.4	69.7
1/4/2019 10:41	0	6.842	41.9	68.9
1/4/2019 10:51	0	6.842	42.6	68.0
1/4/2019 11:01	0	6.851	43.2	67.1
1/4/2019 11:11	0	6.851	43.5	66.2
1/4/2019 11:21	0	6.851	44.2	65.4
1/4/2019 11:31	0	6.851	45.0	64.5
1/4/2019 11:41	0	6.851	45.7	63.8
1/4/2019 11:51	0	6.851	46.4	62.6
1/4/2019 12:01	0	6.851	46.9	61.6
1/4/2019 12:11	0	6.851	47.1	60.5
1/4/2019 12:21	0	6.851	47.7	59.9
1/4/2019 12:31	0	6.851	48.4	59.0
1/4/2019 12:41	0	6.851	48.9	57.8
1/4/2019 12:51	0	6.860	49.3	57.1
1/4/2019 13:01	0	6.860	49.6	56.3
1/4/2019 13:11	0	6.860	50.0	55.6
1/4/2019 13:21	0	6.860	50.4	55.0
1/4/2019 13:31	0	6.860	50.5	54.5
1/4/2019 13:41	0	6.860	50.9	53.9
1/4/2019 13:51	0	6.860	50.9	53.4
1/4/2019 14:01	0	6.860	51.1	52.9
1/4/2019 14:11	0	6.860	51.3	52.4
1/4/2019 14:21	0	6.860	51.4	52.0
1/4/2019 14:31	0	6.860	51.6	51.5
1/4/2019 14:41	0	6.860	52.0	50.9
1/4/2019 14:51	0	6.860	52.3	50.5
1/4/2019 15:01	0	6.860	52.5	50.0
1/4/2019 15:11	0	6.860	52.5	49.4
1/4/2019 15:21	0	6.860	52.3	49.1
1/4/2019 15:31	0	6.860	51.8	49.0
1/4/2019 15:41	0	6.860	51.3	49.1
1/4/2019 15:51	0	6.860	50.7	49.2
1/4/2019 16:01	0	6.860	50.4	49.4
1/4/2019 16:11	0	6.860	49.8	49.6
1/4/2019 16:21	0	6.860	49.3	49.8
1/4/2019 16:31	0	6.860	48.7	50.1
1/4/2019 16:41	0	6.860	48.2	50.4
1/4/2019 16:51	0	6.860	47.7	50.8
1/4/2019 17:01	0	6.860	47.1	51.1
1/4/2019 17:11	0	6.860	46.6	51.6
1/4/2019 17:21	0	6.860	45.7	52.3
1/4/2019 17:31	0	6.851	44.4	53.2
1/4/2019 17:41	0	6.851	43.2	54.0
1/4/2019 17:51	0	6.851	42.1	54.9
1/4/2019 18:01	0	6.851	41.0	56.0

Attachment 2

North Monitoring Station

Time Stamp	H_2S (PPB)	Battery (Volts)	Temperature (°F)	Humidity (%)
1/4/2019 18:11	0	6.851	40.1	57.3
1/4/2019 18:21	0	6.851	39.6	58.6
1/4/2019 18:31	0	6.842	39.6	59.6
1/4/2019 18:41	0	6.842	39.4	60.3
1/4/2019 18:51	0	6.842	39.0	61.1
1/4/2019 19:01	0	6.842	38.7	61.9
1/4/2019 19:11	0	6.842	38.5	62.6
1/4/2019 19:21	0	6.842	38.1	62.9
1/4/2019 19:31	0	6.842	37.4	63.5
1/4/2019 19:41	0	6.842	36.7	64.2
1/4/2019 19:51	0	6.842	36.1	64.9
1/4/2019 20:01	0	6.842	35.6	65.9
1/4/2019 20:11	0	6.833	35.2	66.6
1/4/2019 20:21	0	6.833	34.7	67.2
1/4/2019 20:31	0	6.833	34.2	68.0
1/4/2019 20:41	0	6.833	33.8	68.9
1/4/2019 20:51	0	6.833	33.4	69.6
1/4/2019 21:01	0	6.833	33.1	70.1
1/4/2019 21:11	0	6.833	32.7	70.7
1/4/2019 21:21	0	6.833	32.2	71.4
1/4/2019 21:31	0	6.825	32.0	72.0
1/4/2019 21:41	0	6.825	31.6	72.6
1/4/2019 21:51	0	6.825	31.3	73.3
1/4/2019 22:01	0	6.825	30.9	73.9
1/4/2019 22:11	0	6.825	30.6	74.5
1/4/2019 22:21	0	6.825	30.4	75.1
1/4/2019 22:31	0	6.825	30.0	75.6
1/4/2019 22:41	0	6.825	29.8	76.2
1/4/2019 22:51	0	6.825	29.7	76.7
1/4/2019 23:01	0	6.825	29.5	77.3
1/4/2019 23:11	0	6.825	29.3	77.7
1/4/2019 23:21	0	6.825	29.3	78.2
1/4/2019 23:31	0	6.816	29.1	78.8
1/4/2019 23:41	0	6.816	29.1	79.2
1/4/2019 23:51	0	6.816	28.8	79.5
1/5/2019 0:01	0	6.816	28.6	79.9
1/5/2019 0:11	0	6.816	28.4	80.1
1/5/2019 0:21	0	6.816	28.2	80.5
1/5/2019 0:31	0	6.816	28.0	80.9
1/5/2019 0:41	0	6.816	27.9	81.2
1/5/2019 0:51	0	6.816	27.7	81.5
1/5/2019 1:01	0	6.816	27.5	81.9
1/5/2019 1:11	0	6.816	27.3	82.4
1/5/2019 1:21	0	6.816	27.3	82.8
1/5/2019 1:31	0	6.816	27.1	83.1
1/5/2019 1:41	0	6.816	27.1	83.3
1/5/2019 1:51	0	6.816	27.0	83.6
1/5/2019 2:01	0	6.816	26.8	83.7
1/5/2019 2:11	0	6.816	26.6	83.9
1/5/2019 2:21	0	6.816	26.4	84.1
1/5/2019 2:31	0	6.816	26.4	84.4
1/5/2019 2:41	0	6.816	26.4	84.7
1/5/2019 2:51	0	6.816	26.4	85.1
1/5/2019 3:01	0	6.816	26.6	85.5

Attachment 2

North Monitoring Station

Time Stamp	H_2S (PPB)	Battery (Volts)	Temperature (°F)	Humidity (%)
1/5/2019 3:11	0	6.816	26.4	85.6
1/5/2019 3:21	0	6.816	26.2	85.7
1/5/2019 3:31	0	6.816	26.2	85.8
1/5/2019 3:41	0	6.816	26.1	85.9
1/5/2019 3:51	0	6.816	25.9	86.1
1/5/2019 4:01	0	6.816	25.9	86.4
1/5/2019 4:11	0	6.816	25.7	86.6
1/5/2019 4:21	0	6.816	25.5	86.6
1/5/2019 4:31	0	6.816	25.5	86.8
1/5/2019 4:41	0	6.816	25.5	87.0
1/5/2019 4:51	0	6.816	25.3	87.1
1/5/2019 5:01	0	6.816	25.3	87.2
1/5/2019 5:11	0	6.816	25.2	87.4
1/5/2019 5:21	0	6.807	25.2	87.6
1/5/2019 5:31	0	6.816	25.2	87.7
1/5/2019 5:41	0	6.816	25.2	87.9
1/5/2019 5:51	0	6.816	25.0	88.0
1/5/2019 6:01	0	6.816	25.0	88.1
1/5/2019 6:11	0	6.807	25.0	88.3
1/5/2019 6:21	0	6.816	25.0	88.4
1/5/2019 6:31	0	6.807	24.8	88.5
1/5/2019 6:41	0	6.816	24.8	88.6
1/5/2019 6:51	0	6.807	24.8	88.6
1/5/2019 7:01	0	6.816	24.6	88.7
1/5/2019 7:11	0	6.807	24.6	88.9
1/5/2019 7:21	0	6.807	24.6	89.1
1/5/2019 7:31	0	6.807	24.6	89.2
1/5/2019 7:41	0	6.816	24.6	89.3
1/5/2019 7:51	0	6.807	24.4	89.3
1/5/2019 8:01	0	6.807	24.4	89.3
1/5/2019 8:11	0	6.807	24.4	89.5
1/5/2019 8:21	0	6.807	24.6	89.7
1/5/2019 8:31	0	6.807	24.8	89.9
1/5/2019 8:41	0	6.816	25.0	90.1
1/5/2019 8:51	0	6.816	25.5	90.5
1/5/2019 9:01	0	6.816	26.2	91.0
1/5/2019 9:11	0	6.816	27.1	91.4
1/5/2019 9:21	0	6.816	28.4	91.8
1/5/2019 9:31	0	6.816	29.8	92.1
1/5/2019 9:41	0	6.825	31.3	92.3
1/5/2019 9:51	0	6.825	32.2	92.4
1/5/2019 10:01	0	6.825	32.9	92.5
1/5/2019 10:11	0	6.825	33.4	92.6
1/5/2019 10:21	0	6.825	33.8	92.8
1/5/2019 10:31	0	6.833	34.3	93.0
1/5/2019 10:41	0	6.833	34.7	93.2
1/5/2019 10:51	0	6.833	35.1	93.5
1/5/2019 11:01	0	6.833	35.6	93.7
1/5/2019 11:11	0	6.833	36.0	93.9
1/5/2019 11:21	0	6.833	36.3	94.1
1/5/2019 11:31	0	6.833	36.5	94.2
1/5/2019 11:41	0	6.833	36.9	94.2
1/5/2019 11:51	0	6.842	37.0	94.0
1/5/2019 12:01	0	6.842	37.2	93.7

Attachment 2

North Monitoring Station

Time Stamp	H_2S (PPB)	Battery (Volts)	Temperature (°F)	Humidity (%)
1/5/2019 12:11	0	6.842	37.2	93.4
1/5/2019 12:21	0	6.842	37.4	93.2
1/5/2019 12:31	0	6.842	37.6	92.8
1/5/2019 12:41	0	6.842	37.6	92.5
1/5/2019 12:51	0	6.842	37.8	92.1
1/5/2019 13:01	0	6.842	37.8	91.8
1/5/2019 13:11	0	6.842	37.8	91.4
1/5/2019 13:21	0	6.842	37.8	91.1
1/5/2019 13:31	0	6.842	37.8	90.8
1/5/2019 13:41	0	6.842	37.9	90.6
1/5/2019 13:51	0	6.842	37.9	90.3
1/5/2019 14:01	0	6.842	38.1	89.9
1/5/2019 14:11	0	6.842	38.1	89.6
1/5/2019 14:21	0	6.842	38.1	89.3
1/5/2019 14:31	0	6.842	37.9	89.0
1/5/2019 14:41	0	6.842	37.9	88.7
1/5/2019 14:51	0	6.842	37.9	88.5
1/5/2019 15:01	0	6.842	37.9	88.2
1/5/2019 15:11	0	6.842	37.9	88.0
1/5/2019 15:21	0	6.842	37.9	87.8
1/5/2019 15:31	0	6.842	37.8	87.5
1/5/2019 15:41	0	6.842	37.8	87.3
1/5/2019 15:51	0	6.842	37.8	87.1
1/5/2019 16:01	0	6.842	37.6	86.9
1/5/2019 16:11	0	6.842	37.6	86.7
1/5/2019 16:21	0	6.842	37.4	86.6
1/5/2019 16:31	0	6.842	37.4	86.5
1/5/2019 16:41	0	6.842	37.4	86.4
1/5/2019 16:51	0	6.842	37.2	86.3
1/5/2019 17:01	0	6.842	37.2	86.1
1/5/2019 17:11	0	6.842	37.2	85.9
1/5/2019 17:21	0	6.842	37.0	85.7
1/5/2019 17:31	0	6.842	37.0	85.6
1/5/2019 17:41	0	6.842	37.0	85.4
1/5/2019 17:51	0	6.842	36.9	85.3
1/5/2019 18:01	0	6.842	36.9	85.1
1/5/2019 18:11	0	6.842	36.7	84.9
1/5/2019 18:21	0	6.842	36.7	84.7
1/5/2019 18:31	0	6.842	36.5	84.6
1/5/2019 18:41	0	6.842	36.5	84.4
1/5/2019 18:51	0	6.842	36.5	84.3
1/5/2019 19:01	0	6.833	36.3	84.3
1/5/2019 19:11	0	6.833	36.3	84.2
1/5/2019 19:21	0	6.833	36.3	84.2
1/5/2019 19:31	0	6.833	36.3	84.0
1/5/2019 19:41	0	6.833	36.1	84.0
1/5/2019 19:51	0	6.833	36.0	84.0
1/5/2019 20:01	0	6.833	36.0	83.9
1/5/2019 20:11	0	6.833	35.8	83.8
1/5/2019 20:21	0	6.833	35.6	83.6
1/5/2019 20:31	0	6.833	35.2	83.6
1/5/2019 20:41	0	6.833	35.1	83.7
1/5/2019 20:51	0	6.833	35.1	83.8
1/5/2019 21:01	0	6.833	35.1	83.9

Attachment 2

North Monitoring Station

Time Stamp	H_2S (PPB)	Battery (Volts)	Temperature (°F)	Humidity (%)
1/5/2019 21:11	0	6.833	35.1	84.0
1/5/2019 21:21	0	6.833	35.2	84.1
1/5/2019 21:31	0	6.833	35.2	84.1
1/5/2019 21:41	0	6.833	35.4	84.2
1/5/2019 21:51	0	6.833	35.6	84.2
1/5/2019 22:01	0	6.833	35.6	84.2
1/5/2019 22:11	0	6.833	35.8	84.2
1/5/2019 22:21	0	6.833	36.0	84.3
1/5/2019 22:31	0	6.833	36.1	84.4
1/5/2019 22:41	0	6.833	36.3	84.5
1/5/2019 22:51	0	6.833	36.3	84.7
1/5/2019 23:01	0	6.833	36.5	84.9
1/5/2019 23:11	0	6.833	36.7	85.2
1/5/2019 23:21	0	6.833	36.9	85.6
1/5/2019 23:31	0	6.833	37.0	86.1
1/5/2019 23:41	0	6.833	37.4	86.7
1/5/2019 23:51	0	6.833	37.8	87.0
1/6/2019 0:01	0	6.842	37.9	87.2
1/6/2019 0:11	0	6.842	38.3	87.3
1/6/2019 0:21	0	6.842	38.5	87.4
1/6/2019 0:31	0	6.842	38.7	87.4
1/6/2019 0:41	0	6.842	38.7	87.4
1/6/2019 0:51	0	6.842	38.8	87.5
1/6/2019 1:01	0	6.842	38.8	87.5
1/6/2019 1:11	0	6.842	39.0	87.5
1/6/2019 1:21	0	6.842	39.0	87.4
1/6/2019 1:31	0	6.842	39.2	87.2
1/6/2019 1:41	0	6.842	39.2	87.2
1/6/2019 1:51	0	6.842	39.2	87.1
1/6/2019 2:01	0	6.842	39.4	87.0
1/6/2019 2:11	0	6.842	39.4	86.9
1/6/2019 2:21	0	6.842	39.4	86.8
1/6/2019 2:31	0	6.842	39.4	86.7
1/6/2019 2:41	0	6.842	39.4	86.6
1/6/2019 2:51	0	6.842	39.4	86.6
1/6/2019 3:01	0	6.842	39.6	86.6
1/6/2019 3:11	0	6.842	39.6	86.7
1/6/2019 3:21	0	6.842	39.6	86.8
1/6/2019 3:31	0	6.842	39.6	87.0
1/6/2019 3:41	0	6.842	39.4	87.2
1/6/2019 3:51	0	6.842	39.4	87.4
1/6/2019 4:01	0	6.842	39.4	87.6
1/6/2019 4:11	0	6.842	39.4	87.7
1/6/2019 4:21	0	6.842	39.4	87.7
1/6/2019 4:31	0	6.842	39.4	87.7
1/6/2019 4:41	0	6.842	39.4	87.7
1/6/2019 4:51	0	6.842	39.4	87.7
1/6/2019 5:01	0	6.842	39.4	87.7
1/6/2019 5:11	0	6.842	39.4	87.6
1/6/2019 5:21	0	6.842	39.4	87.4
1/6/2019 5:31	0	6.842	39.4	87.3
1/6/2019 5:41	0	6.842	39.4	87.1
1/6/2019 5:51	0	6.842	39.4	86.8
1/6/2019 6:01	0	6.842	39.4	86.6

Attachment 2

North Monitoring Station

Time Stamp	H_2S (PPB)	Battery (Volts)	Temperature (°F)	Humidity (%)
1/6/2019 6:11	0	6.842	39.4	86.3
1/6/2019 6:21	0	6.842	39.4	85.9
1/6/2019 6:31	0	6.842	39.4	85.6
1/6/2019 6:41	0	6.842	39.2	85.3
1/6/2019 6:51	0	6.842	39.2	84.9
1/6/2019 7:01	0	6.842	39.2	84.6
1/6/2019 7:11	0	6.842	39.0	84.4
1/6/2019 7:21	0	6.842	38.7	84.3
1/6/2019 7:31	0	6.842	38.3	84.1
1/6/2019 7:41	0	6.842	38.1	83.9
1/6/2019 7:51	0	6.842	37.9	83.6
1/6/2019 8:01	0	6.842	37.8	83.4
1/6/2019 8:11	0	6.842	37.6	82.9
1/6/2019 8:21	0	6.842	37.6	82.3
1/6/2019 8:31	0	6.842	37.6	81.8
1/6/2019 8:41	0	6.842	37.4	81.5
1/6/2019 8:51	0	6.842	37.4	81.1
1/6/2019 9:01	0	6.842	37.4	80.7
1/6/2019 9:11	0	6.842	37.2	80.3
1/6/2019 9:21	0	6.842	37.2	80.0
1/6/2019 9:31	0	6.842	37.2	79.6
1/6/2019 9:41	0	6.842	37.2	79.4
1/6/2019 9:51	0	6.833	37.0	79.5
1/6/2019 10:01	0	6.833	37.2	79.4
1/6/2019 10:11	0	6.833	37.2	79.2
1/6/2019 10:21	0	6.833	37.2	79.0
1/6/2019 10:31	0	6.833	37.0	79.0
1/6/2019 10:41	0	6.833	37.2	78.8
1/6/2019 10:51	0	6.833	37.4	78.6
1/6/2019 11:01	0	6.833	37.8	78.3
1/6/2019 11:11	0	6.833	38.1	77.9
1/6/2019 11:21	0	6.833	38.3	77.8
1/6/2019 11:31	0	6.833	37.8	77.9
1/6/2019 11:41	0	6.842	37.4	78.1
1/6/2019 11:51	0	6.833	37.2	77.9
1/6/2019 12:01	0	6.833	37.2	77.6
1/6/2019 12:11	0	6.833	37.4	77.4
1/6/2019 12:21	0	6.833	37.8	76.8
1/6/2019 12:31	0	6.833	37.8	75.8
1/6/2019 12:41	0	6.833	37.6	74.9
1/6/2019 12:51	0	6.833	37.4	74.1
1/6/2019 13:01	0	6.833	37.4	73.3
1/6/2019 13:11	0	6.833	37.0	72.7
1/6/2019 13:21	0	6.833	36.9	72.4
1/6/2019 13:31	0	6.833	37.0	72.4
1/6/2019 13:41	0	6.833	37.0	72.2
1/6/2019 13:51	0	6.833	36.9	71.6
1/6/2019 14:01	0	6.833	36.5	70.8
1/6/2019 14:11	0	6.833	36.1	69.6
1/6/2019 14:21	0	6.833	36.1	69.0
1/6/2019 14:31	0	6.833	36.1	67.9
1/6/2019 14:41	0	6.833	36.1	67.7
1/6/2019 14:51	0	6.833	36.0	67.6
1/6/2019 15:01	0	6.833	35.6	67.4

Attachment 2

North Monitoring Station

Time Stamp	H_2S (PPB)	Battery (Volts)	Temperature (°F)	Humidity (%)
1/6/2019 15:11	0	6.833	35.2	67.4
1/6/2019 15:21	0	6.833	35.1	67.5
1/6/2019 15:31	0	6.833	34.5	67.5
1/6/2019 15:41	0	6.833	34.2	67.7
1/6/2019 15:51	0	6.833	33.8	67.7
1/6/2019 16:01	0	6.833	33.6	67.7
1/6/2019 16:11	0	6.833	33.4	67.6
1/6/2019 16:21	0	6.833	32.9	67.5
1/6/2019 16:31	0	6.833	32.5	67.1
1/6/2019 16:41	0	6.825	32.4	66.5
1/6/2019 16:51	0	6.825	32.2	65.6
1/6/2019 17:01	0	6.825	32.0	65.8
1/6/2019 17:11	0	6.825	31.8	66.0
1/6/2019 17:21	0	6.825	31.6	65.8
1/6/2019 17:31	0	6.825	31.5	65.4
1/6/2019 17:41	0	6.825	31.5	65.2
1/6/2019 17:51	0	6.825	31.3	65.4
1/6/2019 18:01	0	6.825	31.3	65.9
1/6/2019 18:11	0	6.825	31.1	66.1
1/6/2019 18:21	0	6.825	31.1	65.9
1/6/2019 18:31	0	6.825	30.9	65.4
1/6/2019 18:41	0	6.825	30.9	65.3
1/6/2019 18:51	0	6.825	30.7	65.7
1/6/2019 19:01	0	6.825	30.4	65.8
1/6/2019 19:11	0	6.825	30.0	65.8
1/6/2019 19:21	0	6.825	29.7	65.6
1/6/2019 19:31	0	6.825	29.3	65.5
1/6/2019 19:41	0	6.825	29.1	65.2
1/6/2019 19:51	0	6.825	28.9	64.9
1/6/2019 20:01	0	6.825	28.8	64.6
1/6/2019 20:11	0	6.816	28.6	64.2
1/6/2019 20:21	0	6.816	28.4	63.9
1/6/2019 20:31	0	6.816	28.0	63.5
1/6/2019 20:41	0	6.816	28.0	63.0
1/6/2019 20:51	0	6.816	27.7	62.7
1/6/2019 21:01	0	6.816	27.5	62.2
1/6/2019 21:11	0	6.816	27.3	61.9
1/6/2019 21:21	0	6.816	27.0	61.7
1/6/2019 21:31	0	6.816	26.6	61.6
1/6/2019 21:41	0	6.816	26.1	61.6
1/6/2019 21:51	0	6.816	25.5	61.8
1/6/2019 22:01	0	6.816	25.2	62.1
1/6/2019 22:11	0	6.816	24.6	62.5
1/6/2019 22:21	0	6.816	24.1	63.0
1/6/2019 22:31	0	6.807	23.5	63.7
1/6/2019 22:41	0	6.807	23.2	64.2
1/6/2019 22:51	0	6.807	22.8	64.9
1/6/2019 23:01	0	6.807	22.5	65.5
1/6/2019 23:11	0	6.807	22.5	66.1
1/6/2019 23:21	0	6.807	22.6	66.5
1/6/2019 23:31	0	6.807	22.6	66.8
1/6/2019 23:41	0	6.807	22.6	67.0
1/6/2019 23:51	0	6.807	22.6	67.2
1/7/2019 0:01	0	6.807	22.5	67.5

Attachment 2

North Monitoring Station

Time Stamp	H_2S (PPB)	Battery (Volts)	Temperature (°F)	Humidity (%)
1/7/2019 0:11	0	6.807	22.5	67.9
1/7/2019 0:21	0	6.807	22.5	68.2
1/7/2019 0:31	0	6.807	22.6	68.4
1/7/2019 0:41	0	6.807	22.6	68.5
1/7/2019 0:51	0	6.807	22.5	68.6
1/7/2019 1:01	0	6.807	22.5	68.9
1/7/2019 1:11	0	6.807	22.5	69.3
1/7/2019 1:21	0	6.807	22.5	69.7
1/7/2019 1:31	0	6.807	22.5	69.9
1/7/2019 1:41	0	6.807	22.3	70.0
1/7/2019 1:51	0	6.807	22.1	70.2
1/7/2019 2:01	0	6.807	22.1	70.7
1/7/2019 2:11	0	6.807	22.1	71.1
1/7/2019 2:21	0	6.807	22.1	71.5
1/7/2019 2:31	0	6.807	22.1	71.6
1/7/2019 2:41	0	6.807	22.1	71.5
1/7/2019 2:51	0	6.807	22.1	71.5
1/7/2019 3:01	0	6.807	22.3	71.7
1/7/2019 3:11	0	6.807	22.3	71.7
1/7/2019 3:21	0	6.807	22.3	71.5
1/7/2019 3:31	0	6.807	22.3	71.3
1/7/2019 3:41	0	6.807	22.3	71.1
1/7/2019 3:51	0	6.807	22.1	70.9
1/7/2019 4:01	0	6.807	22.1	70.8
1/7/2019 4:11	0	6.807	21.9	70.7
1/7/2019 4:21	0	6.807	21.9	70.5
1/7/2019 4:31	0	6.807	21.7	70.6
1/7/2019 4:41	0	6.807	21.6	70.7
1/7/2019 4:51	0	6.807	21.6	70.8
1/7/2019 5:01	0	6.807	21.6	70.8
1/7/2019 5:11	0	6.807	21.6	70.7
1/7/2019 5:21	0	6.807	21.4	70.6
1/7/2019 5:31	0	6.807	21.4	70.6
1/7/2019 5:41	0	6.807	21.2	70.7
1/7/2019 5:51	0	6.807	21.2	70.8
1/7/2019 6:01	0	6.807	21.0	70.9
1/7/2019 6:11	0	6.807	21.0	71.0
1/7/2019 6:21	0	6.807	20.8	71.0
1/7/2019 6:31	0	6.807	20.5	71.0
1/7/2019 6:41	0	6.807	20.3	71.2
1/7/2019 6:51	0	6.807	20.1	71.3
1/7/2019 7:01	0	6.807	19.9	71.4
1/7/2019 7:11	0	6.798	19.8	71.4
1/7/2019 7:21	0	6.807	19.4	71.5
1/7/2019 7:31	0	6.798	19.4	71.7
1/7/2019 7:41	0	6.798	19.2	71.9
1/7/2019 7:51	0	6.798	19.2	72.0
1/7/2019 8:01	0	6.798	19.2	72.2
1/7/2019 8:11	0	6.798	19.2	72.5
1/7/2019 8:21	0	6.798	19.2	72.7
1/7/2019 8:31	0	6.798	19.2	72.9
1/7/2019 8:41	0	6.798	19.4	73.1
1/7/2019 8:51	0	6.798	19.4	73.3
1/7/2019 9:01	0	6.798	19.6	73.5

Attachment 2

North Monitoring Station

Time Stamp	H_2S (PPB)	Battery (Volts)	Temperature (°F)	Humidity (%)
1/7/2019 9:11	0	6.798	19.8	73.6
1/7/2019 9:21	0	6.807	19.8	73.6
1/7/2019 9:31	0	6.807	19.9	73.6
1/7/2019 9:41	0	6.807	20.1	73.5
1/7/2019 9:51	0	6.807	20.1	73.3
1/7/2019 10:01	0	6.807	20.3	73.2
1/7/2019 10:11	0	6.807	20.5	72.9
1/7/2019 10:21	0	6.807	20.8	72.5
1/7/2019 10:31	0	6.807	21.0	72.1
1/7/2019 10:41	0	6.807	21.2	71.7
1/7/2019 10:51	0	6.807	21.4	71.3
1/7/2019 11:01	0	6.807	21.6	70.8
1/7/2019 11:11	0	6.807	21.7	70.0
1/7/2019 11:21	0	6.807	21.9	69.3
1/7/2019 11:31	0	6.807	22.1	68.8
1/7/2019 11:41	0	6.807	22.5	68.1
1/7/2019 11:51	0	6.807	22.5	67.7
1/7/2019 12:01	0	6.807	22.8	67.3
1/7/2019 12:11	0	6.807	23.0	67.0
1/7/2019 12:21	0	6.807	23.2	66.7
1/7/2019 12:31	0	6.807	23.4	66.4
1/7/2019 12:41	0	6.807	23.5	66.2
1/7/2019 12:51	0	6.807	23.7	66.0
1/7/2019 13:01	0	6.816	24.1	65.6
1/7/2019 13:11	0	6.816	24.3	65.0
1/7/2019 13:21	0	6.816	24.4	64.3
1/7/2019 13:31	0	6.816	24.6	63.6
1/7/2019 13:41	0	6.816	24.8	63.0
1/7/2019 13:51	0	6.816	25.0	62.3
1/7/2019 14:01	0	6.816	25.2	61.8
1/7/2019 14:11	0	6.816	25.3	61.5
1/7/2019 14:21	0	6.816	25.3	61.2
1/7/2019 14:31	0	6.816	25.5	60.9
1/7/2019 14:41	0	6.816	25.7	60.6
1/7/2019 14:51	0	6.816	25.7	60.5
1/7/2019 15:01	0	6.816	25.9	60.4
1/7/2019 15:11	0	6.816	25.9	60.3
1/7/2019 15:21	0	6.816	26.1	60.4
1/7/2019 15:31	0	6.816	26.2	60.7
1/7/2019 15:41	0	6.816	26.2	60.9
1/7/2019 15:51	0	6.816	26.4	61.0
1/7/2019 16:01	0	6.825	26.4	61.0
1/7/2019 16:11	0	6.816	26.8	61.0
1/7/2019 16:21	0	6.825	27.0	61.0
1/7/2019 16:31	0	6.825	27.1	61.0
1/7/2019 16:41	0	6.825	27.1	61.1
1/7/2019 16:51	0	6.825	27.3	61.4
1/7/2019 17:01	0	6.825	27.5	61.7
1/7/2019 17:11	0	6.825	27.5	62.1
1/7/2019 17:21	0	6.825	27.7	62.5
1/7/2019 17:31	0	6.825	28.0	62.9
1/7/2019 17:41	0	6.825	28.2	63.5
1/7/2019 17:51	0	6.825	28.6	64.2
1/7/2019 18:01	0	6.825	28.9	64.9

Attachment 2

North Monitoring Station

Time Stamp	H_2S (PPB)	Battery (Volts)	Temperature (°F)	Humidity (%)
1/7/2019 18:11	0	6.825	29.1	65.4
1/7/2019 18:21	0	6.825	29.5	65.8
1/7/2019 18:31	0	6.825	29.7	66.1
1/7/2019 18:41	0	6.825	29.7	66.3
1/7/2019 18:51	0	6.825	29.8	66.4
1/7/2019 19:01	0	6.825	30.0	66.5
1/7/2019 19:11	0	6.825	30.0	66.6
1/7/2019 19:21	0	6.825	30.2	66.6
1/7/2019 19:31	0	6.825	30.6	66.4
1/7/2019 19:41	0	6.825	30.7	66.1
1/7/2019 19:51	0	6.825	31.1	65.6
1/7/2019 20:01	0	6.833	31.5	64.8
1/7/2019 20:11	0	6.833	31.8	64.0
1/7/2019 20:21	0	6.833	32.0	63.2
1/7/2019 20:31	0	6.833	32.4	62.3
1/7/2019 20:41	0	6.833	32.7	61.4
1/7/2019 20:51	0	6.833	33.3	60.5
1/7/2019 21:01	0	6.833	33.6	59.7
1/7/2019 21:11	0	6.833	34.0	60.0
1/7/2019 21:21	0	6.833	34.0	60.6
1/7/2019 21:31	0	6.833	34.2	61.6
1/7/2019 21:41	0	6.833	34.3	62.8
1/7/2019 21:51	0	6.833	34.2	63.9
1/7/2019 22:01	0	6.833	34.0	64.9
1/7/2019 22:11	0	6.833	34.0	65.5
1/7/2019 22:21	0	6.833	34.0	66.1
1/7/2019 22:31	0	6.833	33.8	66.9
1/7/2019 22:41	0	6.833	33.6	67.9
1/7/2019 22:51	0	6.833	33.4	68.8
1/7/2019 23:01	0	6.833	33.4	69.9
1/7/2019 23:11	0	6.833	33.3	70.8
1/7/2019 23:21	0	6.833	33.3	71.6
1/7/2019 23:31	0	6.833	33.3	72.4
1/7/2019 23:41	0	6.833	33.3	73.3
1/7/2019 23:51	0	6.833	33.3	74.1
1/8/2019 0:01	0	6.833	33.4	74.8
1/8/2019 0:11	0	6.833	33.8	75.4
1/8/2019 0:21	0	6.833	34.0	75.9
1/8/2019 0:31	0	6.833	34.2	76.4
1/8/2019 0:41	0	6.833	34.3	76.7
1/8/2019 0:51	0	6.833	34.5	77.0
1/8/2019 1:01	0	6.833	34.7	77.3
1/8/2019 1:11	0	6.833	34.7	77.7
1/8/2019 1:21	0	6.833	34.9	78.0
1/8/2019 1:31	0	6.833	35.2	78.3
1/8/2019 1:41	0	6.833	35.4	78.5
1/8/2019 1:51	0	6.833	35.6	78.7
1/8/2019 2:01	0	6.833	35.8	78.9
1/8/2019 2:11	0	6.842	36.1	79.1
1/8/2019 2:21	0	6.842	36.3	79.3
1/8/2019 2:31	0	6.842	36.5	79.3
1/8/2019 2:41	0	6.842	36.7	79.4
1/8/2019 2:51	0	6.842	37.0	79.6
1/8/2019 3:01	0	6.842	37.4	79.7

Attachment 2

North Monitoring Station

Time Stamp	H_2S (PPB)	Battery (Volts)	Temperature (°F)	Humidity (%)
1/8/2019 3:11	0	6.842	37.8	79.6
1/8/2019 3:21	0	6.842	37.9	79.4
1/8/2019 3:31	0	6.842	37.9	79.4
1/8/2019 3:41	0	6.842	38.3	79.6
1/8/2019 3:51	0	6.842	38.7	79.7
1/8/2019 4:01	0	6.842	39.0	79.8
1/8/2019 4:11	0	6.842	39.2	79.7
1/8/2019 4:21	0	6.842	39.4	79.8
1/8/2019 4:31	0	6.842	39.6	79.9
1/8/2019 4:41	0	6.842	39.9	80.0
1/8/2019 4:51	0	6.842	40.1	80.1
1/8/2019 5:01	0	6.842	40.3	80.0
1/8/2019 5:11	0	6.842	40.3	79.6
1/8/2019 5:21	0	6.842	39.9	79.4
1/8/2019 5:31	0	6.842	39.7	79.5
1/8/2019 5:41	0	6.842	39.6	79.8
1/8/2019 5:51	0	6.842	39.4	80.3
1/8/2019 6:01	0	6.842	39.9	81.0
1/8/2019 6:11	0	6.842	40.3	80.9
1/8/2019 6:21	0	6.842	40.5	80.7
1/8/2019 6:31	0	6.842	40.5	80.6
1/8/2019 6:41	0	6.842	40.5	80.6
1/8/2019 6:51	0	6.842	40.3	81.0
1/8/2019 7:01	0	6.842	40.6	81.7
1/8/2019 7:11	0	6.842	41.2	82.4
1/8/2019 7:21	0	6.842	42.3	82.8
1/8/2019 7:31	0	6.851	43.2	82.6
1/8/2019 7:41	0	6.851	43.9	82.1
1/8/2019 7:51	0	6.851	44.4	81.6
1/8/2019 8:01	0	6.851	44.8	81.1
1/8/2019 8:11	0	6.851	45.1	80.5
1/8/2019 8:21	0	6.851	45.3	80.1
1/8/2019 8:31	0	6.851	45.5	79.7
1/8/2019 8:41	0	6.851	45.5	79.5
1/8/2019 8:51	0	6.851	45.7	79.3
1/8/2019 9:01	0	6.851	45.3	78.2
1/8/2019 9:11	0	6.851	44.8	77.5
1/8/2019 9:21	0	6.851	44.2	77.2
1/8/2019 9:31	0	6.851	43.7	76.9
1/8/2019 9:41	0	6.851	43.2	76.7
1/8/2019 9:51	0	6.851	42.6	76.7
1/8/2019 10:01	0	6.851	42.3	76.8
1/8/2019 10:11	0	6.851	42.1	77.0
1/8/2019 10:21	0	6.851	41.9	77.2
1/8/2019 10:31	0	6.851	41.7	77.4
1/8/2019 10:41	0	6.851	41.7	77.5
1/8/2019 10:51	0	6.851	41.5	77.7
1/8/2019 11:01	0	6.842	41.4	77.8
1/8/2019 11:11	0	6.842	41.4	78.0
1/8/2019 11:21	0	6.842	41.4	78.1
1/8/2019 11:31	0	6.842	41.4	78.2
1/8/2019 11:41	0	6.842	41.4	78.4
1/8/2019 11:51	0	6.842	41.4	78.5

Attachment 2

North Monitoring Station

Time Stamp	H_2S (PPB)	Battery (Volts)	Temperature (°F)	Humidity (%)
1/8/2019 12:01	0	6.842	41.4	78.7
1/8/2019 12:11	0	6.842	41.5	78.8
1/8/2019 12:21	0	6.842	41.5	78.9
1/8/2019 12:31	0	6.842	41.7	79.0
1/8/2019 12:41	0	6.842	41.9	79.2
1/8/2019 12:51	0	6.842	42.3	79.3
1/8/2019 13:01	0	6.842	42.8	79.5
1/8/2019 13:11	0	6.842	43.3	79.6
1/8/2019 13:21	0	6.842	43.7	79.5
1/8/2019 13:31	0	6.851	43.9	79.3
1/8/2019 13:41	0	6.851	44.1	78.9
1/8/2019 13:51	0	6.851	43.9	78.5
1/8/2019 14:01	0	6.851	43.7	78.7
1/8/2019 14:11	0	6.851	43.5	79.0
1/8/2019 14:21	0	6.851	43.2	79.7
1/8/2019 14:31	0	6.851	42.8	80.6
1/8/2019 14:41	0	6.851	42.4	81.5
1/8/2019 14:51	0	6.851	42.3	82.3

Attachment 2

North Monitoring Station

Time Stamp	H_2S (PPB)	Battery (Volts)	Temperature (°F)	Humidity (%)
1/8/2019 15:01	0	6.842	42.1	83.1
1/8/2019 15:11	0	6.851	42.1	83.9
1/8/2019 15:21	0	6.842	42.1	84.6
1/8/2019 15:31	0	6.842	42.1	85.1
1/8/2019 15:41	0	6.842	42.1	85.7
1/8/2019 15:51	0	6.842	42.1	86.1
1/8/2019 16:01	0	6.842	42.1	86.5
1/8/2019 16:11	0	6.842	42.1	86.8
1/8/2019 16:21	0	6.842	41.9	87.1
1/8/2019 16:31	0	6.842	41.9	87.3
1/8/2019 16:41	0	6.842	41.7	87.5
1/8/2019 16:51	0	6.842	41.5	87.5
1/8/2019 17:01	0	6.842	41.0	87.1
1/8/2019 17:11	0	6.842	40.3	86.8
1/8/2019 17:21	0	6.842	39.9	86.8
1/8/2019 17:31	0	6.842	39.6	87.0
1/8/2019 17:41	0	6.842	39.2	87.1
1/8/2019 17:51	0	6.842	38.7	87.0
1/8/2019 18:01	0	6.842	38.3	87.1
1/8/2019 18:11	0	6.842	37.9	87.4
1/8/2019 18:21	0	6.842	37.8	87.7
1/8/2019 18:31	0	6.842	37.4	87.6
1/8/2019 18:41	0	6.842	37.0	87.7
1/8/2019 18:51	0	6.842	36.7	88.0
1/8/2019 19:01	0	6.833	36.5	88.2
1/8/2019 19:11	0	6.833	36.5	88.6
1/8/2019 19:21	0	6.833	36.3	89.0
1/8/2019 19:31	0	6.833	36.5	89.4
1/8/2019 19:41	0	6.833	36.5	89.8
1/8/2019 19:51	0	6.833	36.5	90.1
1/8/2019 20:01	0	6.833	36.5	90.4
1/8/2019 20:11	0	6.833	36.7	90.8
1/8/2019 20:21	0	6.833	36.9	91.1
1/8/2019 20:31	0	6.833	37.0	91.4
1/8/2019 20:41	0	6.833	37.2	91.6
1/8/2019 20:51	0	6.833	37.2	91.7
1/8/2019 21:01	0	6.833	37.2	91.9
1/8/2019 21:11	0	6.833	37.4	92.2
1/8/2019 21:21	0	6.833	37.6	92.3
1/8/2019 21:31	0	6.833	37.8	92.6
1/8/2019 21:41	0	6.833	38.5	93.1
1/8/2019 21:51	0	6.833	39.4	93.5
1/8/2019 22:01	0	6.842	40.3	93.9
1/8/2019 22:11	0	6.842	40.8	94.1
1/8/2019 22:21	0	6.842	41.4	94.3
1/8/2019 22:31	0	6.842	41.5	94.5
1/8/2019 22:41	0	6.842	41.7	94.8
1/8/2019 22:51	0	6.842	41.9	95.0
1/8/2019 23:01	0	6.842	41.9	95.1
1/8/2019 23:11	0	6.842	42.1	95.3
1/8/2019 23:21	0	6.842	42.1	95.4
1/8/2019 23:31	0	6.842	42.1	95.4
1/8/2019 23:41	0	6.842	42.1	95.4
1/8/2019 23:51	0	6.842	42.1	95.3

Attachment 2

East Monitoring Station

Time Stamp	H_2S (PPB)	Battery (Volts)	Temperature (°F)	Humidity (%)
12/26/2018 0:05	0	2.433	29.1	82.8
12/26/2018 0:15	0	2.433	29.1	83.0
12/26/2018 0:25	0	2.433	29.3	83.2
12/26/2018 0:35	0	2.433	29.3	83.3
12/26/2018 0:45	0	2.433	29.5	83.4
12/26/2018 0:55	0	2.433	29.5	83.5
12/26/2018 1:05	0	2.433	29.7	83.7
12/26/2018 1:15	0	2.433	29.8	83.8
12/26/2018 1:25	0	2.433	30.2	83.8
12/26/2018 1:35	0	2.433	30.4	83.6
12/26/2018 1:45	0	2.433	30.6	83.5
12/26/2018 1:55	0	2.441	30.7	83.2
12/26/2018 2:05	0	2.441	30.9	83.0
12/26/2018 2:15	0	2.441	30.9	82.9
12/26/2018 2:25	0	2.441	30.7	82.7
12/26/2018 2:35	0	2.441	30.6	82.6
12/26/2018 2:45	0	2.441	30.4	82.6
12/26/2018 2:55	0	2.441	30.4	82.6
12/26/2018 3:05	0	2.441	30.4	82.7
12/26/2018 3:15	0	2.441	30.4	82.7
12/26/2018 3:25	0	2.441	30.4	82.8
12/26/2018 3:35	0	2.433	30.4	82.8
12/26/2018 3:45	0	2.441	30.4	82.8
12/26/2018 3:55	0	2.441	30.4	82.7
12/26/2018 4:05	0	2.441	30.4	82.7
12/26/2018 4:15	0	2.433	30.4	82.6
12/26/2018 4:25	0	2.433	30.4	82.6
12/26/2018 4:35	0	2.433	30.4	82.5
12/26/2018 4:45	0	2.433	30.4	82.5
12/26/2018 4:55	0	2.433	30.6	82.4
12/26/2018 5:05	0	2.433	30.7	82.2
12/26/2018 5:15	0	2.433	30.7	82.0
12/26/2018 5:25	0	2.433	30.7	81.7
12/26/2018 5:35	0	2.433	30.7	81.4
12/26/2018 5:45	0	2.433	30.7	81.1
12/26/2018 5:55	0	2.433	30.7	80.9
12/26/2018 6:05	0	2.433	30.7	80.7
12/26/2018 6:15	0	2.433	30.9	80.5
12/26/2018 6:25	0	2.433	31.1	80.2
12/26/2018 6:35	0	2.433	31.1	80.0
12/26/2018 6:45	0	2.433	31.3	79.7
12/26/2018 6:55	0	2.433	31.3	79.5
12/26/2018 7:05	0	2.433	31.3	79.3
12/26/2018 7:15	0	2.433	31.3	79.1
12/26/2018 7:25	0	2.433	31.5	78.9
12/26/2018 7:35	0	2.441	31.5	78.7
12/26/2018 7:45	0	2.433	31.5	78.5
12/26/2018 7:55	0	2.441	31.6	78.4
12/26/2018 8:05	0	2.433	31.6	78.2
12/26/2018 8:15	0	2.433	31.6	78.1
12/26/2018 8:25	0	2.433	31.8	77.9
12/26/2018 8:35	0	2.441	31.8	77.8
12/26/2018 8:45	0	2.433	32.0	77.6
12/26/2018 8:55	0	2.441	32.0	77.5

East Monitoring Station

Time Stamp	H_2S (PPB)	Battery (Volts)	Temperature (°F)	Humidity (%)
12/26/2018 9:05	0	2.441	32.0	77.3
12/26/2018 9:15	0	2.441	32.2	77.0
12/26/2018 9:25	0	2.441	32.4	76.8
12/26/2018 9:35	0	2.441	32.7	76.6
12/26/2018 9:45	0	2.441	32.9	76.3
12/26/2018 9:55	0	2.441	33.1	76.1
12/26/2018 10:05	0	2.441	33.4	75.8
12/26/2018 10:15	0	2.441	33.8	75.6
12/26/2018 10:25	0	2.441	34.2	75.2
12/26/2018 10:35	0	2.441	34.3	74.7
12/26/2018 10:45	0	2.441	34.7	74.3
12/26/2018 10:55	0	2.441	35.2	73.8
12/26/2018 11:05	0	2.441	35.8	73.4
12/26/2018 11:15	0	2.441	36.3	72.7
12/26/2018 11:25	0	2.441	36.7	72.3
12/26/2018 11:35	0	2.450	36.9	71.7
12/26/2018 11:45	0	2.450	36.9	71.1
12/26/2018 11:55	0	2.450	36.9	70.5
12/26/2018 12:05	0	2.450	37.0	70.1
12/26/2018 12:15	0	2.450	37.2	69.7
12/26/2018 12:25	0	2.450	37.4	69.5
12/26/2018 12:35	0	2.450	37.4	69.3
12/26/2018 12:45	0	2.450	37.4	69.0
12/26/2018 12:55	0	2.450	37.6	68.9
12/26/2018 13:05	0	2.450	37.6	68.9
12/26/2018 13:15	0	2.459	37.6	68.9
12/26/2018 13:25	0	2.450	37.6	69.0
12/26/2018 13:35	0	2.450	37.6	69.0
12/26/2018 13:45	0	2.459	37.6	68.9
12/26/2018 13:55	0	2.459	37.4	69.2
12/26/2018 14:05	0	2.459	37.4	69.3
12/26/2018 14:15	0	2.459	37.4	69.5
12/26/2018 14:25	0	2.459	37.6	69.6
12/26/2018 14:35	0	2.459	37.6	69.8
12/26/2018 14:45	0	2.459	37.6	69.9
12/26/2018 14:55	0	2.459	37.6	69.9
12/26/2018 15:05	0	2.459	37.4	70.0
12/26/2018 15:15	0	2.459	37.4	70.3
12/26/2018 15:25	0	2.459	37.2	70.6
12/26/2018 15:35	0	2.459	37.2	71.0
12/26/2018 15:45	0	2.459	37.0	71.5
12/26/2018 15:55	0	2.459	36.9	71.7
12/26/2018 16:05	0	2.459	36.9	72.1
12/26/2018 16:15	0	2.459	36.9	72.4
12/26/2018 16:25	0	2.459	36.7	72.7
12/26/2018 16:35	0	2.459	36.7	72.9
12/26/2018 16:45	0	2.459	36.7	73.1
12/26/2018 16:55	0	2.459	36.5	73.4
12/26/2018 17:05	0	2.459	36.5	73.7
12/26/2018 17:15	0	2.450	36.3	74.0
12/26/2018 17:25	0	2.450	36.3	74.2
12/26/2018 17:35	0	2.450	36.3	74.6
12/26/2018 17:45	0	2.450	36.1	74.8
12/26/2018 17:55	0	2.450	36.1	75.1

East Monitoring Station

Time Stamp	H_2S (PPB)	Battery (Volts)	Temperature (°F)	Humidity (%)
12/26/2018 18:05	0	2.450	36.1	75.4
12/26/2018 18:15	0	2.450	36.1	75.6
12/26/2018 18:25	0	2.450	36.1	75.7
12/26/2018 18:35	0	2.450	36.1	75.9
12/26/2018 18:45	0	2.450	36.0	75.8
12/26/2018 18:55	0	2.450	36.0	75.6
12/26/2018 19:05	0	2.450	36.0	75.5
12/26/2018 19:15	0	2.450	36.0	75.4
12/26/2018 19:25	0	2.450	36.0	75.2
12/26/2018 19:35	0	2.450	36.0	75.2
12/26/2018 19:45	0	2.450	36.0	75.3
12/26/2018 19:55	0	2.450	36.0	75.3
12/26/2018 20:05	0	2.450	36.0	75.6
12/26/2018 20:15	0	2.450	36.0	75.9
12/26/2018 20:25	0	2.450	35.8	76.2
12/26/2018 20:35	0	2.450	35.8	76.7
12/26/2018 20:45	0	2.450	35.8	77.2
12/26/2018 20:55	0	2.450	35.6	77.5
12/26/2018 21:05	0	2.450	35.6	77.7
12/26/2018 21:15	0	2.450	35.4	77.6
12/26/2018 21:25	0	2.450	35.2	77.2
12/26/2018 21:35	0	2.450	35.1	77.1
12/26/2018 21:45	0	2.450	34.9	76.5
12/26/2018 21:55	0	2.441	34.7	76.0
12/26/2018 22:05	0	2.441	34.5	75.3
12/26/2018 22:15	0	2.441	34.3	75.0
12/26/2018 22:25	0	2.441	34.2	74.5
12/26/2018 22:35	0	2.441	34.0	74.3
12/26/2018 22:45	0	2.441	33.8	73.6
12/26/2018 22:55	0	2.441	33.6	73.2
12/26/2018 23:05	0	2.441	33.4	73.0
12/26/2018 23:15	0	2.441	33.3	72.8
12/26/2018 23:25	0	2.441	33.1	72.8
12/26/2018 23:35	0	2.433	32.9	72.7
12/26/2018 23:45	0	2.433	32.5	72.4
12/26/2018 23:55	0	2.433	32.4	72.0
12/27/2018 0:05	0	2.433	32.2	71.9
12/27/2018 0:15	0	2.433	32.0	72.2
12/27/2018 0:25	0	2.433	31.8	72.4
12/27/2018 0:35	0	2.433	31.6	72.7
12/27/2018 0:45	0	2.433	31.5	73.1
12/27/2018 0:55	0	2.424	31.3	73.2
12/27/2018 1:05	0	2.424	31.1	73.5
12/27/2018 1:15	0	2.424	30.7	73.6
12/27/2018 1:25	0	2.424	30.6	73.6
12/27/2018 1:35	0	2.424	30.4	73.7
12/27/2018 1:45	0	2.424	30.0	73.9
12/27/2018 1:55	0	2.424	29.8	73.8
12/27/2018 2:05	0	2.415	29.5	73.8
12/27/2018 2:15	0	2.415	29.1	73.7
12/27/2018 2:25	0	2.415	28.9	73.6
12/27/2018 2:35	0	2.415	28.6	73.5
12/27/2018 2:45	0	2.415	28.2	73.4
12/27/2018 2:55	0	2.415	28.0	73.6

Attachment 2

East Monitoring Station

Time Stamp	H_2S (PPB)	Battery (Volts)	Temperature (°F)	Humidity (%)
12/27/2018 3:05	0	2.406	27.9	73.7
12/27/2018 3:15	0	2.406	27.7	73.7
12/27/2018 3:25	0	2.406	27.5	73.8
12/27/2018 3:35	0	2.406	27.3	73.9
12/27/2018 3:45	0	2.406	27.0	74.0
12/27/2018 3:55	0	2.398	26.6	74.3
12/27/2018 4:05	0	2.398	26.4	74.5
12/27/2018 4:15	0	2.398	26.1	74.8
12/27/2018 4:25	0	2.398	25.7	75.1
12/27/2018 4:35	0	2.398	25.3	75.5
12/27/2018 4:45	0	2.389	25.0	75.9
12/27/2018 4:55	0	2.389	24.6	76.2
12/27/2018 5:05	0	2.389	24.3	76.8
12/27/2018 5:15	0	2.389	24.1	77.2
12/27/2018 5:25	0	2.380	23.7	77.6
12/27/2018 5:35	0	2.380	23.4	78.0
12/27/2018 5:45	0	2.380	23.2	78.5
12/27/2018 5:55	0	2.380	22.8	79.0
12/27/2018 6:05	0	2.371	22.6	79.4
12/27/2018 6:15	0	2.371	22.6	79.8
12/27/2018 6:25	0	2.371	22.5	80.2
12/27/2018 6:35	0	2.371	22.5	80.5
12/27/2018 6:45	0	2.371	22.5	80.9
12/27/2018 6:55	0	2.371	22.6	81.2
12/27/2018 7:05	0	2.371	22.6	81.5
12/27/2018 7:15	0	2.362	22.6	81.7
12/27/2018 7:25	0	2.362	22.6	81.9
12/27/2018 7:35	0	2.362	22.8	82.0
12/27/2018 7:45	0	2.362	22.8	82.2
12/27/2018 7:55	0	2.362	23.0	82.3
12/27/2018 8:05	0	2.362	23.0	82.3
12/27/2018 8:15	0	2.362	23.2	82.4
12/27/2018 8:25	0	2.362	23.4	82.5
12/27/2018 8:35	0	2.362	23.5	82.6
12/27/2018 8:45	0	2.362	23.9	82.6
12/27/2018 8:55	0	2.362	24.1	82.5
12/27/2018 9:05	0	2.362	24.3	82.3
12/27/2018 9:15	0	2.362	24.4	82.3
12/27/2018 9:25	0	2.362	24.6	82.2
12/27/2018 9:35	0	2.362	25.0	82.0
12/27/2018 9:45	0	2.362	25.2	81.7
12/27/2018 9:55	0	2.371	25.3	81.6
12/27/2018 10:05	0	2.371	25.7	81.4
12/27/2018 10:15	0	2.371	26.1	81.3
12/27/2018 10:25	0	2.371	26.4	81.1
12/27/2018 10:35	0	2.371	27.0	80.9
12/27/2018 10:45	0	2.371	27.9	80.8
12/27/2018 10:55	0	2.380	28.8	80.3
12/27/2018 11:05	0	2.380	29.5	79.8
12/27/2018 11:15	0	2.380	30.0	79.3
12/27/2018 11:25	0	2.389	30.2	78.8
12/27/2018 11:35	0	2.389	30.2	78.3
12/27/2018 11:45	0	2.389	30.4	78.1
12/27/2018 11:55	0	2.389	30.7	77.9

East Monitoring Station

Time Stamp	H_2S (PPB)	Battery (Volts)	Temperature (°F)	Humidity (%)
12/27/2018 12:05	0	2.389	31.1	77.8
12/27/2018 12:15	0	2.389	31.6	77.5
12/27/2018 12:25	0	2.398	31.6	77.3
12/27/2018 12:35	0	2.398	32.0	77.2
12/27/2018 12:45	0	2.398	32.2	77.0
12/27/2018 12:55	0	2.398	33.1	76.8
12/27/2018 13:05	0	2.406	34.2	76.5
12/27/2018 13:15	0	2.406	35.2	75.9
12/27/2018 13:25	0	2.406	35.6	75.0
12/27/2018 13:35	0	2.406	35.8	74.3
12/27/2018 13:45	0	2.415	36.1	73.7
12/27/2018 13:55	0	2.415	36.3	73.1
12/27/2018 14:05	0	2.415	36.5	72.6
12/27/2018 14:15	0	2.415	36.9	72.1
12/27/2018 14:25	0	2.424	37.0	71.5
12/27/2018 14:35	0	2.424	36.7	71.1
12/27/2018 14:45	0	2.424	36.1	71.0
12/27/2018 14:55	0	2.424	35.6	71.0
12/27/2018 15:05	0	2.424	35.2	71.2
12/27/2018 15:15	0	2.424	34.9	71.3
12/27/2018 15:25	0	2.424	34.5	71.4
12/27/2018 15:35	0	2.424	34.3	71.6
12/27/2018 15:45	0	2.424	34.2	71.6
12/27/2018 15:55	0	2.424	34.0	71.6
12/27/2018 16:05	0	2.424	34.0	71.7
12/27/2018 16:15	0	2.415	33.8	71.8
12/27/2018 16:25	0	2.415	33.8	71.8
12/27/2018 16:35	0	2.415	33.8	71.8
12/27/2018 16:45	0	2.415	33.8	71.9
12/27/2018 16:55	0	2.415	33.6	72.0
12/27/2018 17:05	0	2.415	33.6	72.1
12/27/2018 17:15	0	2.415	33.8	72.0
12/27/2018 17:25	0	2.415	33.8	72.0
12/27/2018 17:35	0	2.415	33.8	72.0
12/27/2018 17:45	0	2.415	33.8	72.0
12/27/2018 17:55	0	2.415	34.0	72.1
12/27/2018 18:05	0	2.415	34.0	72.3
12/27/2018 18:15	0	2.415	34.0	72.4
12/27/2018 18:25	0	2.415	34.2	72.6
12/27/2018 18:35	0	2.415	34.3	72.9
12/27/2018 18:45	0	2.415	34.5	73.3
12/27/2018 18:55	0	2.415	34.7	73.6
12/27/2018 19:05	0	2.424	34.9	73.8
12/27/2018 19:15	0	2.424	35.2	74.2
12/27/2018 19:25	0	2.424	35.4	74.4
12/27/2018 19:35	0	2.424	35.8	74.5
12/27/2018 19:45	0	2.424	36.0	74.6
12/27/2018 19:55	0	2.424	36.1	74.8
12/27/2018 20:05	0	2.424	36.5	75.0
12/27/2018 20:15	0	2.424	36.7	75.1
12/27/2018 20:25	0	2.424	37.0	75.2
12/27/2018 20:35	0	2.424	37.4	75.3
12/27/2018 20:45	0	2.424	37.6	75.4
12/27/2018 20:55	0	2.433	37.9	75.4

East Monitoring Station

Time Stamp	H_2S (PPB)	Battery (Volts)	Temperature (°F)	Humidity (%)
12/27/2018 21:05	0	2.433	38.3	75.5
12/27/2018 21:15	0	2.433	38.7	75.4
12/27/2018 21:25	0	2.433	38.8	75.4
12/27/2018 21:35	0	2.433	39.0	75.4
12/27/2018 21:45	0	2.433	39.4	75.3
12/27/2018 21:55	0	2.433	39.6	75.1
12/27/2018 22:05	0	2.433	40.1	74.9
12/27/2018 22:15	0	2.441	40.5	74.7
12/27/2018 22:25	0	2.441	41.0	74.2
12/27/2018 22:35	0	2.441	41.4	73.8
12/27/2018 22:45	0	2.441	41.7	73.5
12/27/2018 22:55	0	2.441	41.9	73.2
12/27/2018 23:05	0	2.441	42.1	72.9
12/27/2018 23:15	0	2.441	42.3	72.7
12/27/2018 23:25	0	2.450	42.4	72.6
12/27/2018 23:35	0	2.450	42.4	72.6
12/27/2018 23:45	0	2.450	42.4	72.8
12/27/2018 23:55	0	2.450	42.4	73.3
12/28/2018 0:05	0	2.450	42.4	74.3
12/28/2018 0:15	0	2.450	42.1	75.3
12/28/2018 0:25	0	2.450	41.9	76.2
12/28/2018 0:35	0	2.450	41.7	76.9
12/28/2018 0:45	0	2.450	41.4	77.6
12/28/2018 0:55	0	2.450	41.4	78.2
12/28/2018 1:05	0	2.450	41.2	78.9
12/28/2018 1:15	0	2.450	41.2	79.5
12/28/2018 1:25	0	2.450	41.2	80.1
12/28/2018 1:35	0	2.450	41.2	80.7
12/28/2018 1:45	0	2.450	41.2	81.3
12/28/2018 1:55	0	2.450	41.2	81.9
12/28/2018 2:05	0	2.450	41.4	82.4
12/28/2018 2:15	0	2.450	41.5	82.8
12/28/2018 2:25	0	2.450	41.9	83.1
12/28/2018 2:35	0	2.450	41.9	83.5
12/28/2018 2:45	0	2.450	42.1	83.9
12/28/2018 2:55	0	2.450	42.1	84.2
12/28/2018 3:05	0	2.450	42.3	84.5
12/28/2018 3:15	0	2.450	42.3	84.9
12/28/2018 3:25	0	2.450	42.4	85.4
12/28/2018 3:35	0	2.450	43.0	85.7
12/28/2018 3:45	0	2.450	43.3	86.0
12/28/2018 3:55	0	2.450	43.5	86.2
12/28/2018 4:05	0	2.450	43.5	86.3
12/28/2018 4:15	0	2.459	43.9	86.2
12/28/2018 4:25	0	2.459	44.1	86.2
12/28/2018 4:35	0	2.459	44.2	86.0
12/28/2018 4:45	0	2.459	44.2	85.7
12/28/2018 4:55	0	2.459	44.4	85.7
12/28/2018 5:05	0	2.459	44.6	85.7
12/28/2018 5:15	0	2.459	44.6	85.7
12/28/2018 5:25	0	2.459	44.8	85.8
12/28/2018 5:35	0	2.459	45.0	86.1
12/28/2018 5:45	0	2.459	45.0	86.4
12/28/2018 5:55	0	2.459	45.0	86.7

East Monitoring Station

Time Stamp	H_2S (PPB)	Battery (Volts)	Temperature (°F)	Humidity (%)
12/28/2018 6:05	0	2.459	45.0	86.9
12/28/2018 6:15	0	2.459	45.1	87.1
12/28/2018 6:25	0	2.459	45.1	87.2
12/28/2018 6:35	0	2.459	45.3	87.3
12/28/2018 6:45	0	2.459	45.5	87.3
12/28/2018 6:55	0	2.459	45.7	87.5
12/28/2018 7:05	0	2.459	45.7	87.5
12/28/2018 7:15	0	2.468	45.7	87.6
12/28/2018 7:25	0	2.468	45.9	87.7
12/28/2018 7:35	0	2.468	45.9	87.7
12/28/2018 7:45	0	2.468	46.0	87.8
12/28/2018 7:55	0	2.468	46.0	87.8
12/28/2018 8:05	0	2.468	46.2	87.9
12/28/2018 8:15	0	2.468	46.2	87.9
12/28/2018 8:25	0	2.468	46.4	88.0
12/28/2018 8:35	0	2.468	46.6	88.2
12/28/2018 8:45	0	2.468	46.6	88.4
12/28/2018 8:55	0	2.468	46.6	88.7
12/28/2018 9:05	0	2.468	46.6	89.0
12/28/2018 9:15	0	2.468	46.8	89.4
12/28/2018 9:25	0	2.468	46.8	89.6
12/28/2018 9:35	0	2.468	46.9	89.9
12/28/2018 9:45	0	2.468	46.9	90.1
12/28/2018 9:55	0	2.468	47.3	90.3
12/28/2018 10:05	0	2.468	47.5	90.4
12/28/2018 10:15	0	2.468	47.8	90.3
12/28/2018 10:25	0	2.468	48.2	90.0
12/28/2018 10:35	0	2.468	48.6	89.8
12/28/2018 10:45	0	2.477	48.9	89.6
12/28/2018 10:55	0	2.477	49.1	89.6
12/28/2018 11:05	0	2.477	49.5	89.2
12/28/2018 11:15	0	2.477	49.6	89.0
12/28/2018 11:25	0	2.477	49.8	89.0
12/28/2018 11:35	0	2.477	50.0	89.2
12/28/2018 11:45	0	2.477	50.2	89.2
12/28/2018 11:55	0	2.477	50.2	89.4
12/28/2018 12:05	0	2.477	50.4	89.3
12/28/2018 12:15	0	2.477	50.5	89.2
12/28/2018 12:25	0	2.477	50.7	89.0
12/28/2018 12:35	0	2.477	50.7	88.7
12/28/2018 12:45	0	2.477	50.7	88.5
12/28/2018 12:55	0	2.485	50.7	88.3
12/28/2018 13:05	0	2.485	50.7	88.2
12/28/2018 13:15	0	2.485	50.7	88.1
12/28/2018 13:25	0	2.485	50.7	88.0
12/28/2018 13:35	0	2.485	50.9	87.9
12/28/2018 13:45	0	2.485	51.1	87.8
12/28/2018 13:55	0	2.485	51.3	87.5
12/28/2018 14:05	0	2.485	51.6	87.3
12/28/2018 14:15	0	2.485	51.8	87.1
12/28/2018 14:25	0	2.485	52.0	86.8
12/28/2018 14:35	0	2.485	52.0	86.6
12/28/2018 14:45	0	2.485	52.2	86.4
12/28/2018 14:55	0	2.485	52.3	86.3

Attachment 2

East Monitoring Station

Time Stamp	H_2S (PPB)	Battery (Volts)	Temperature (°F)	Humidity (%)
12/28/2018 15:22	0	2.600	53.4	81.3
12/28/2018 15:32	0	3.162	55.6	81.7
12/28/2018 15:42	0	3.162	55.4	81.5
12/28/2018 15:52	0	3.162	55.0	81.4
12/28/2018 16:02	0	3.162	54.7	81.7
12/28/2018 16:12	0	3.162	54.3	82.1
12/28/2018 16:22	0	3.162	54.1	82.4
12/28/2018 16:32	0	3.162	53.8	82.6
12/28/2018 16:42	0	3.162	53.2	82.7
12/28/2018 16:52	0	3.153	52.9	83.1
12/28/2018 17:02	0	3.153	52.5	83.3
12/28/2018 17:12	0	3.153	52.2	83.6
12/28/2018 17:22	0	3.153	51.8	83.8
12/28/2018 17:32	0	3.153	51.3	83.7
12/28/2018 17:42	0	3.144	50.7	83.6
12/28/2018 17:52	0	3.144	50.0	83.8
12/28/2018 18:02	0	3.144	49.8	85.4
12/28/2018 18:12	0	3.144	50.5	87.1
12/28/2018 18:22	0	3.144	51.4	87.7
12/28/2018 18:32	0	3.135	52.0	87.7
12/28/2018 18:42	0	3.135	52.3	87.4
12/28/2018 18:52	0	3.135	52.3	87.1
12/28/2018 19:02	0	3.135	52.5	86.9
12/28/2018 19:12	0	3.135	52.5	86.7
12/28/2018 19:22	0	3.135	52.7	86.5
12/28/2018 19:32	0	3.127	52.5	86.3
12/28/2018 19:42	0	3.127	52.5	86.2
12/28/2018 19:52	0	3.127	52.5	86.0
12/28/2018 20:02	0	3.127	52.5	85.8
12/28/2018 20:12	0	3.127	52.5	85.6
12/28/2018 20:22	0	3.118	52.3	85.4
12/28/2018 20:32	0	3.118	52.3	85.2
12/28/2018 20:42	0	3.118	52.0	85.2
12/28/2018 20:52	0	3.118	51.8	85.4
12/28/2018 21:02	0	3.118	51.6	85.4
12/28/2018 21:12	0	3.118	51.4	85.4
12/28/2018 21:22	0	3.109	50.9	85.0
12/28/2018 21:32	0	3.109	50.4	84.3
12/28/2018 21:42	0	3.109	49.5	84.0
12/28/2018 21:52	0	3.109	48.9	84.2
12/28/2018 22:02	0	3.109	48.4	84.6
12/28/2018 22:12	0	3.109	47.8	84.9
12/28/2018 22:22	0	3.100	47.7	85.9
12/28/2018 22:32	0	3.100	48.2	86.9
12/28/2018 22:42	0	3.100	49.1	86.2
12/28/2018 22:52	0	3.100	49.3	84.9
12/28/2018 23:02	0	3.100	49.1	83.6
12/28/2018 23:12	0	3.091	48.7	82.7
12/28/2018 23:22	0	3.091	48.4	81.8
12/28/2018 23:32	0	3.091	47.7	80.8
12/28/2018 23:42	0	3.091	46.9	80.2
12/28/2018 23:52	0	3.091	46.2	79.9
12/29/2018 0:02	0	3.091	45.7	79.8
12/29/2018 0:12	0	3.083	45.3	79.4

East Monitoring Station

Time Stamp	H_2S (PPB)	Battery (Volts)	Temperature (°F)	Humidity (%)
12/29/2018 0:22	0	3.083	45.0	78.5
12/29/2018 0:32	0	3.083	44.6	77.6
12/29/2018 0:42	0	3.083	44.1	76.9
12/29/2018 0:52	0	3.083	43.7	76.4
12/29/2018 1:02	0	3.074	43.2	76.1
12/29/2018 1:12	0	3.074	42.6	76.0
12/29/2018 1:22	0	3.074	42.3	76.1
12/29/2018 1:32	0	3.074	41.9	76.3
12/29/2018 1:42	0	3.074	41.5	76.4
12/29/2018 1:52	0	3.074	41.4	76.4
12/29/2018 2:02	0	3.065	41.0	76.7
12/29/2018 2:12	0	3.065	40.8	77.1
12/29/2018 2:22	0	3.065	40.5	77.9
12/29/2018 2:32	0	3.065	40.1	78.6
12/29/2018 2:42	0	3.065	39.7	79.2
12/29/2018 2:52	0	3.065	39.6	79.5
12/29/2018 3:02	0	3.056	39.6	79.7
12/29/2018 3:12	0	3.056	39.6	79.6
12/29/2018 3:22	0	3.056	39.6	79.5
12/29/2018 3:32	0	3.056	39.6	79.3
12/29/2018 3:42	0	3.056	39.6	79.2
12/29/2018 3:52	0	3.056	39.6	78.8
12/29/2018 4:02	0	3.056	39.4	78.4
12/29/2018 4:12	0	3.048	39.4	78.1
12/29/2018 4:22	0	3.048	39.2	77.9
12/29/2018 4:32	0	3.048	39.2	77.9
12/29/2018 4:42	0	3.048	39.2	77.8
12/29/2018 4:52	0	3.048	39.2	77.7
12/29/2018 5:02	0	3.048	39.2	77.7
12/29/2018 5:12	0	3.039	39.2	77.7
12/29/2018 5:22	0	3.039	39.2	77.7
12/29/2018 5:32	0	3.039	39.0	77.7
12/29/2018 5:42	0	3.039	39.0	77.7
12/29/2018 5:52	0	3.039	39.0	77.6
12/29/2018 6:02	0	3.039	39.0	77.5
12/29/2018 6:12	0	3.039	39.0	77.4
12/29/2018 6:22	0	3.030	39.0	77.5
12/29/2018 6:32	0	3.030	39.0	77.5
12/29/2018 6:42	0	3.030	39.0	77.5
12/29/2018 6:52	0	3.030	39.0	77.5
12/29/2018 7:02	0	3.030	38.8	77.5
12/29/2018 7:12	0	3.030	38.8	77.5
12/29/2018 7:22	0	3.030	38.8	77.4
12/29/2018 7:32	0	3.030	38.8	77.4
12/29/2018 7:42	0	3.030	38.8	77.4
12/29/2018 7:52	0	3.021	38.8	77.4
12/29/2018 8:02	0	3.021	38.7	77.6
12/29/2018 8:12	0	3.021	38.5	78.0
12/29/2018 8:22	0	3.021	38.3	78.5
12/29/2018 8:32	0	3.021	37.8	78.9
12/29/2018 8:42	0	3.021	37.4	79.5
12/29/2018 8:52	0	3.021	36.9	79.9
12/29/2018 9:02	0	3.012	36.5	80.2
12/29/2018 9:12	0	3.012	36.1	80.4

Attachment 2

East Monitoring Station

Time Stamp	H_2S (PPB)	Battery (Volts)	Temperature (°F)	Humidity (%)
12/29/2018 9:22	0	3.012	36.0	80.5
12/29/2018 9:32	0	3.012	35.6	80.6
12/29/2018 9:42	0	3.012	35.4	80.7
12/29/2018 9:52	0	3.012	35.2	80.8
12/29/2018 10:02	0	3.012	35.1	80.7
12/29/2018 10:12	0	3.012	34.7	80.8
12/29/2018 10:22	0	3.004	34.5	80.8
12/29/2018 10:32	0	3.004	34.3	80.8
12/29/2018 10:42	0	3.004	34.2	80.7
12/29/2018 10:52	0	3.004	34.0	80.6
12/29/2018 11:02	0	3.004	33.8	80.5
12/29/2018 11:12	0	3.004	33.4	80.6
12/29/2018 11:22	0	2.995	33.3	80.5
12/29/2018 11:32	0	2.995	32.9	80.5
12/29/2018 11:42	0	2.995	32.7	80.4
12/29/2018 11:52	0	2.995	32.7	80.3
12/29/2018 12:02	0	2.995	32.7	80.3
12/29/2018 12:12	0	2.995	32.7	80.1
12/29/2018 12:22	0	2.995	32.5	79.8
12/29/2018 12:32	0	2.995	32.5	79.6
12/29/2018 12:42	0	2.986	32.5	79.2
12/29/2018 12:52	0	2.986	32.5	78.8
12/29/2018 13:02	0	2.986	32.4	78.4
12/29/2018 13:12	0	2.986	32.0	77.9
12/29/2018 13:22	0	2.986	32.0	77.5
12/29/2018 13:32	0	2.986	32.0	77.1
12/29/2018 13:42	0	2.986	31.8	77.0
12/29/2018 13:52	0	2.986	31.8	76.7
12/29/2018 14:02	0	2.977	31.6	76.2
12/29/2018 14:12	0	2.977	31.5	75.9
12/29/2018 14:22	0	2.977	31.5	75.8
12/29/2018 14:32	0	2.977	31.5	75.8
12/29/2018 14:42	0	2.977	31.5	75.6
12/29/2018 14:52	0	2.977	31.3	75.4
12/29/2018 15:02	0	2.977	31.3	75.2
12/29/2018 15:12	0	2.977	31.1	75.1
12/29/2018 15:22	0	2.977	30.9	74.8
12/29/2018 15:32	0	2.968	30.9	74.8
12/29/2018 15:42	0	2.968	30.7	74.6
12/29/2018 15:52	0	2.968	30.6	74.3
12/29/2018 16:02	0	2.968	30.4	74.2
12/29/2018 16:12	0	2.968	30.0	74.1
12/29/2018 16:22	0	2.968	29.8	74.1
12/29/2018 16:32	0	2.968	29.7	74.1
12/29/2018 16:42	0	2.968	29.7	74.0
12/29/2018 16:52	0	2.968	29.5	73.9
12/29/2018 17:02	0	2.960	29.3	73.7
12/29/2018 17:12	0	2.960	29.1	73.7
12/29/2018 17:22	0	2.960	28.9	73.8
12/29/2018 17:32	0	2.960	28.8	73.8
12/29/2018 17:42	0	2.960	28.6	73.8
12/29/2018 17:52	0	2.960	28.6	73.8
12/29/2018 18:02	0	2.960	28.4	74.0
12/29/2018 18:12	0	2.960	28.2	73.9

East Monitoring Station

Time Stamp	H_2S (PPB)	Battery (Volts)	Temperature (°F)	Humidity (%)
12/29/2018 18:22	0	2.960	28.0	73.9
12/29/2018 18:32	0	2.951	28.0	73.8
12/29/2018 18:42	0	2.951	28.0	73.8
12/29/2018 18:52	0	2.951	27.9	73.8
12/29/2018 19:02	0	2.951	27.9	74.0
12/29/2018 19:12	0	2.951	27.7	73.9
12/29/2018 19:22	0	2.951	27.7	73.9
12/29/2018 19:32	0	2.951	27.5	73.8
12/29/2018 19:42	0	2.951	27.3	73.9
12/29/2018 19:52	0	2.951	27.1	73.9
12/29/2018 20:02	0	2.942	27.0	74.0
12/29/2018 20:12	0	2.942	26.6	74.3
12/29/2018 20:22	0	2.942	26.2	74.7
12/29/2018 20:32	0	2.942	25.9	75.0
12/29/2018 20:42	0	2.942	25.7	75.2
12/29/2018 20:52	0	2.942	25.5	75.5
12/29/2018 21:02	0	2.942	25.5	75.8
12/29/2018 21:12	0	2.942	25.3	76.2
12/29/2018 21:22	0	2.942	25.2	76.9
12/29/2018 21:32	0	2.933	25.0	77.4
12/29/2018 21:42	0	2.933	25.0	78.0
12/29/2018 21:52	0	2.933	25.0	78.5
12/29/2018 22:02	0	2.933	25.2	78.9
12/29/2018 22:12	0	2.933	25.2	79.3
12/29/2018 22:22	0	2.933	25.3	79.5
12/29/2018 22:32	0	2.933	25.5	79.7
12/29/2018 22:42	0	2.933	25.5	79.7
12/29/2018 22:52	0	2.933	25.7	79.8
12/29/2018 23:02	0	2.933	25.9	79.8
12/29/2018 23:12	0	2.925	25.9	79.8
12/29/2018 23:22	0	2.925	26.1	79.9
12/29/2018 23:32	0	2.925	26.2	79.8
12/29/2018 23:42	0	2.925	26.2	79.7
12/29/2018 23:52	0	2.925	26.2	79.5
12/30/2018 0:02	0	2.925	26.4	79.4
12/30/2018 0:12	0	2.925	26.4	79.3
12/30/2018 0:22	0	2.925	26.6	79.1
12/30/2018 0:32	0	2.925	26.6	79.0
12/30/2018 0:42	0	2.925	26.6	78.8
12/30/2018 0:52	0	2.925	26.8	78.7
12/30/2018 1:02	0	2.925	26.8	78.5
12/30/2018 1:12	0	2.916	27.0	78.4
12/30/2018 1:22	0	2.916	27.0	78.2
12/30/2018 1:32	0	2.916	27.0	78.1
12/30/2018 1:42	0	2.916	27.0	78.0
12/30/2018 1:52	0	2.916	27.1	77.9
12/30/2018 2:02	0	2.916	27.1	77.8
12/30/2018 2:12	0	2.916	27.3	77.7
12/30/2018 2:22	0	2.916	27.3	77.6
12/30/2018 2:32	0	2.916	27.3	77.4
12/30/2018 2:42	0	2.916	27.3	77.4
12/30/2018 2:52	0	2.916	27.5	77.4
12/30/2018 3:02	0	2.916	27.5	77.7
12/30/2018 3:12	0	2.907	27.5	78.0

East Monitoring Station

Time Stamp	H_2S (PPB)	Battery (Volts)	Temperature (°F)	Humidity (%)
12/30/2018 3:22	0	2.907	27.3	78.5
12/30/2018 3:32	0	2.907	27.1	79.0
12/30/2018 3:42	0	2.907	27.1	79.4
12/30/2018 3:52	0	2.907	27.0	79.9
12/30/2018 4:02	0	2.907	27.0	80.4
12/30/2018 4:12	0	2.907	27.0	80.9
12/30/2018 4:22	0	2.907	26.8	81.4
12/30/2018 4:32	0	2.907	26.8	81.8
12/30/2018 4:42	0	2.907	26.8	82.3
12/30/2018 4:52	0	2.907	26.8	82.6
12/30/2018 5:02	0	2.907	26.8	83.0
12/30/2018 5:12	0	2.898	26.8	83.3
12/30/2018 5:22	0	2.898	26.6	83.6
12/30/2018 5:32	0	2.898	26.6	83.9
12/30/2018 5:42	0	2.898	26.6	84.1
12/30/2018 5:52	0	2.898	26.6	84.3
12/30/2018 6:02	0	2.898	26.6	84.5
12/30/2018 6:12	0	2.898	26.4	84.5
12/30/2018 6:22	0	2.898	26.1	84.4
12/30/2018 6:32	0	2.898	25.5	84.1
12/30/2018 6:42	0	2.898	24.8	83.7
12/30/2018 6:52	0	2.898	24.1	83.3
12/30/2018 7:02	0	2.889	23.2	83.0
12/30/2018 7:12	0	2.889	22.8	83.0
12/30/2018 7:22	0	2.889	22.6	83.4
12/30/2018 7:32	0	2.889	22.5	83.8
12/30/2018 7:42	0	2.889	22.6	84.4
12/30/2018 7:52	0	2.889	22.8	84.9
12/30/2018 8:02	0	2.889	23.0	85.4
12/30/2018 8:12	0	2.889	23.2	85.8
12/30/2018 8:22	0	2.889	23.4	86.3
12/30/2018 8:32	0	2.889	23.7	86.7
12/30/2018 8:42	0	2.881	24.1	87.2
12/30/2018 8:52	0	2.881	24.4	87.7
12/30/2018 9:02	0	2.881	25.0	88.0
12/30/2018 9:12	0	2.881	25.3	88.3
12/30/2018 9:22	0	2.881	25.7	88.5
12/30/2018 9:32	0	2.881	26.2	88.8
12/30/2018 9:42	0	2.881	26.6	89.0
12/30/2018 9:52	0	2.881	27.1	89.2
12/30/2018 10:02	0	2.881	27.7	89.4
12/30/2018 10:12	0	2.881	28.2	89.5
12/30/2018 10:22	0	2.881	28.8	89.6
12/30/2018 10:32	0	2.881	29.1	89.5
12/30/2018 10:42	0	2.881	29.5	89.3
12/30/2018 10:52	0	2.881	30.0	89.1
12/30/2018 11:02	0	2.881	30.4	88.9
12/30/2018 11:12	0	2.881	30.7	88.6
12/30/2018 11:22	0	2.881	31.1	88.3
12/30/2018 11:32	0	2.881	31.3	88.0
12/30/2018 11:42	0	2.881	31.6	87.8
12/30/2018 11:52	0	2.881	32.0	87.7
12/30/2018 12:02	0	2.881	32.0	87.5
12/30/2018 12:12	0	2.881	32.2	87.3

East Monitoring Station

Time Stamp	H_2S (PPB)	Battery (Volts)	Temperature (°F)	Humidity (%)
12/30/2018 12:22	0	2.881	32.4	87.1
12/30/2018 12:32	0	2.881	32.5	87.0
12/30/2018 12:42	0	2.881	32.5	86.9
12/30/2018 12:52	0	2.881	32.7	86.8
12/30/2018 13:02	0	2.881	32.7	86.7
12/30/2018 13:12	0	2.881	32.9	86.7
12/30/2018 13:22	0	2.872	32.9	86.7
12/30/2018 13:32	0	2.872	32.9	86.7
12/30/2018 13:42	0	2.872	33.1	86.7
12/30/2018 13:52	0	2.872	33.1	86.8
12/30/2018 14:02	0	2.872	33.1	86.8
12/30/2018 14:12	0	2.872	33.1	86.9
12/30/2018 14:22	0	2.872	33.1	86.9
12/30/2018 14:32	0	2.872	33.1	86.9
12/30/2018 14:42	0	2.872	33.1	87.0
12/30/2018 14:52	0	2.872	33.1	87.0
12/30/2018 15:02	0	2.872	33.1	87.1
12/30/2018 15:12	0	2.872	33.1	87.0
12/30/2018 15:22	0	2.872	33.1	87.1
12/30/2018 15:32	0	2.872	33.1	87.1
12/30/2018 15:42	0	2.872	32.9	87.2
12/30/2018 15:52	0	2.872	32.9	87.4
12/30/2018 16:02	0	2.872	32.9	87.4
12/30/2018 16:12	0	2.872	32.9	87.5
12/30/2018 16:22	0	2.863	32.7	87.5
12/30/2018 16:32	0	2.863	32.7	87.7
12/30/2018 16:42	0	2.863	32.5	87.8
12/30/2018 16:52	0	2.863	32.5	87.9
12/30/2018 17:02	0	2.863	32.4	88.0
12/30/2018 17:12	0	2.863	32.2	88.0
12/30/2018 17:22	0	2.863	32.0	87.8
12/30/2018 17:32	0	2.863	31.5	87.7
12/30/2018 17:42	0	2.863	31.1	87.5
12/30/2018 17:52	0	2.863	30.6	87.3
12/30/2018 18:02	0	2.863	30.0	87.1
12/30/2018 18:12	0	2.863	29.5	87.1
12/30/2018 18:22	0	2.854	29.3	87.3
12/30/2018 18:32	0	2.854	29.1	87.6
12/30/2018 18:42	0	2.854	28.9	87.9
12/30/2018 18:52	0	2.854	28.8	88.1
12/30/2018 19:02	0	2.854	28.6	88.3
12/30/2018 19:12	0	2.854	28.4	88.3
12/30/2018 19:22	0	2.854	28.0	88.2
12/30/2018 19:32	0	2.854	27.5	88.0
12/30/2018 19:42	0	2.854	27.0	87.7
12/30/2018 19:52	0	2.846	26.4	87.5
12/30/2018 20:02	0	2.846	25.9	87.4
12/30/2018 20:12	0	2.846	25.3	87.3
12/30/2018 20:22	0	2.846	25.0	87.3
12/30/2018 20:32	0	2.846	24.6	87.3
12/30/2018 20:42	0	2.846	24.3	87.4
12/30/2018 20:52	0	2.846	23.9	87.4
12/30/2018 21:02	0	2.846	23.4	87.2
12/30/2018 21:12	0	2.837	23.0	87.2

East Monitoring Station

Time Stamp	H_2S (PPB)	Battery (Volts)	Temperature (°F)	Humidity (%)
12/30/2018 21:22	0	2.837	22.8	87.2
12/30/2018 21:32	0	2.837	22.5	87.3
12/30/2018 21:42	0	2.837	22.3	87.3
12/30/2018 21:52	0	2.837	21.9	87.4
12/30/2018 22:02	0	2.837	21.7	87.4
12/30/2018 22:12	0	2.837	21.6	87.4
12/30/2018 22:22	0	2.828	21.2	87.5
12/30/2018 22:32	0	2.828	21.0	87.6
12/30/2018 22:42	0	2.828	20.8	87.7
12/30/2018 22:52	0	2.828	20.8	87.9
12/30/2018 23:02	0	2.828	20.7	88.1
12/30/2018 23:12	0	2.828	20.7	88.3
12/30/2018 23:22	0	2.828	20.5	88.3
12/30/2018 23:32	0	2.828	20.5	88.4
12/30/2018 23:42	0	2.828	20.3	88.5
12/30/2018 23:52	0	2.828	20.3	88.6
12/31/2018 0:02	0	2.819	20.3	88.7
12/31/2018 0:12	0	2.819	20.3	88.8
12/31/2018 0:22	0	2.819	20.1	88.9
12/31/2018 0:32	0	2.819	20.1	88.9
12/31/2018 0:42	0	2.819	19.9	88.9
12/31/2018 0:52	0	2.819	19.9	88.9
12/31/2018 1:02	0	2.819	19.9	89.0
12/31/2018 1:12	0	2.819	19.8	89.1
12/31/2018 1:22	0	2.819	19.8	89.2
12/31/2018 1:32	0	2.819	19.8	89.3
12/31/2018 1:42	0	2.810	19.8	89.4
12/31/2018 1:52	0	2.810	19.8	89.3
12/31/2018 2:02	0	2.810	19.6	89.3
12/31/2018 2:12	0	2.810	19.6	89.4
12/31/2018 2:22	0	2.810	19.6	89.5
12/31/2018 2:32	0	2.810	19.6	89.6
12/31/2018 2:42	0	2.810	19.6	89.7
12/31/2018 2:52	0	2.810	19.6	89.8
12/31/2018 3:02	0	2.810	19.6	89.8
12/31/2018 3:12	0	2.810	19.6	89.9
12/31/2018 3:22	0	2.810	19.6	89.9
12/31/2018 3:32	0	2.810	19.6	90.0
12/31/2018 3:42	0	2.802	19.6	90.1
12/31/2018 3:52	0	2.802	19.8	90.1
12/31/2018 4:02	0	2.802	19.8	90.3
12/31/2018 4:12	0	2.802	19.8	90.3
12/31/2018 4:22	0	2.802	19.8	90.4
12/31/2018 4:32	0	2.802	19.9	90.5
12/31/2018 4:42	0	2.802	19.9	90.5
12/31/2018 4:52	0	2.802	19.9	90.6
12/31/2018 5:02	0	2.802	19.9	90.5
12/31/2018 5:12	0	2.802	19.9	90.5
12/31/2018 5:22	0	2.802	19.9	90.4
12/31/2018 5:32	0	2.802	19.8	90.3
12/31/2018 5:42	0	2.802	19.8	90.3
12/31/2018 5:52	0	2.802	19.8	90.3
12/31/2018 6:02	0	2.793	19.8	90.3
12/31/2018 6:12	0	2.793	19.8	90.3

East Monitoring Station

Time Stamp	H_2S (PPB)	Battery (Volts)	Temperature (°F)	Humidity (%)
12/31/2018 6:22	0	2.793	19.8	90.4
12/31/2018 6:32	0	2.793	19.8	90.5
12/31/2018 6:42	0	2.793	19.9	90.6
12/31/2018 6:52	0	2.793	19.9	90.8
12/31/2018 7:02	0	2.793	20.1	91.0
12/31/2018 7:12	0	2.793	20.3	91.1
12/31/2018 7:22	0	2.793	20.3	91.1
12/31/2018 7:32	0	2.793	20.3	91.1
12/31/2018 7:42	0	2.793	20.5	91.2
12/31/2018 7:52	0	2.793	20.7	91.4
12/31/2018 8:02	0	2.793	20.8	91.5
12/31/2018 8:12	0	2.793	21.0	91.7
12/31/2018 8:22	0	2.793	21.4	91.9
12/31/2018 8:32	0	2.793	21.7	92.1
12/31/2018 8:42	0	2.793	22.1	92.3
12/31/2018 8:52	0	2.793	22.5	92.5
12/31/2018 9:02	0	2.793	23.0	92.7
12/31/2018 9:12	0	2.793	23.5	93.0
12/31/2018 9:22	0	2.793	24.3	93.3
12/31/2018 9:32	0	2.793	24.8	93.5
12/31/2018 9:42	0	2.793	25.5	93.8
12/31/2018 9:52	0	2.793	26.4	94.1
12/31/2018 10:02	0	2.793	27.3	94.3
12/31/2018 10:12	0	2.793	28.0	94.5
12/31/2018 10:22	0	2.793	28.9	94.8
12/31/2018 10:32	0	2.793	29.8	94.9
12/31/2018 10:42	0	2.793	30.7	95.1
12/31/2018 10:52	0	2.793	31.6	95.3
12/31/2018 11:02	0	2.793	32.2	95.3
12/31/2018 11:12	0	2.793	32.9	95.0
12/31/2018 11:22	0	2.793	33.4	94.6
12/31/2018 11:32	0	2.793	34.0	94.1
12/31/2018 11:42	0	2.793	34.5	93.6
12/31/2018 11:52	0	2.793	34.9	93.0
12/31/2018 12:02	0	2.802	35.4	92.4
12/31/2018 12:12	0	2.793	35.8	91.8
12/31/2018 12:22	0	2.802	36.1	91.0
12/31/2018 12:32	0	2.802	36.5	90.2
12/31/2018 12:42	0	2.802	36.9	89.6
12/31/2018 12:52	0	2.802	37.0	88.9
12/31/2018 13:02	0	2.802	37.4	88.3
12/31/2018 13:12	0	2.802	37.8	87.7
12/31/2018 13:22	0	2.802	37.9	87.2
12/31/2018 13:32	0	2.802	38.3	86.7
12/31/2018 13:42	0	2.802	38.7	86.2
12/31/2018 13:52	0	2.802	39.0	85.8
12/31/2018 14:02	0	2.802	39.2	85.3
12/31/2018 14:12	0	2.802	39.4	85.0
12/31/2018 14:22	0	2.802	39.6	84.6
12/31/2018 14:32	0	2.802	39.7	84.4
12/31/2018 14:42	0	2.802	39.7	84.3
12/31/2018 14:52	0	2.802	39.9	84.3
12/31/2018 15:02	0	2.802	39.9	84.2
12/31/2018 15:12	0	2.802	40.1	84.1

Attachment 2

East Monitoring Station

Time Stamp	H_2S (PPB)	Battery (Volts)	Temperature (°F)	Humidity (%)
12/31/2018 15:22	0	2.802	40.3	84.0
12/31/2018 15:32	0	2.802	40.5	84.0
12/31/2018 15:42	0	2.802	40.5	84.0
12/31/2018 15:52	0	2.802	40.5	84.2
12/31/2018 16:02	0	2.802	40.5	84.6
12/31/2018 16:12	0	2.802	40.5	85.0
12/31/2018 16:22	0	2.802	40.5	85.4
12/31/2018 16:32	0	2.802	40.3	85.9
12/31/2018 16:42	0	2.802	40.1	86.3
12/31/2018 16:52	0	2.802	40.1	86.9
12/31/2018 17:02	0	2.802	40.1	87.3
12/31/2018 17:12	0	2.802	39.9	87.6
12/31/2018 17:22	0	2.793	39.7	88.0
12/31/2018 17:32	0	2.793	39.7	88.3
12/31/2018 17:42	0	2.793	39.6	88.7
12/31/2018 17:52	0	2.793	39.6	89.0
12/31/2018 18:02	0	2.793	39.6	89.5
12/31/2018 18:12	0	2.793	39.6	89.8
12/31/2018 18:22	0	2.793	39.6	90.2
12/31/2018 18:32	0	2.793	39.7	90.6
12/31/2018 18:42	0	2.793	39.7	90.8
12/31/2018 18:52	0	2.793	39.7	91.2
12/31/2018 19:02	0	2.793	39.9	91.5
12/31/2018 19:12	0	2.793	39.9	91.7
12/31/2018 19:22	0	2.793	39.9	91.9
12/31/2018 19:32	0	2.793	40.1	92.2
12/31/2018 19:42	0	2.793	40.3	92.5
12/31/2018 19:52	0	2.793	40.3	92.6
12/31/2018 20:02	0	2.793	40.5	92.8
12/31/2018 20:12	0	2.793	40.5	92.8
12/31/2018 20:22	0	2.784	40.6	92.8
12/31/2018 20:32	0	2.784	40.6	92.8
12/31/2018 20:42	0	2.784	40.6	92.9
12/31/2018 20:52	0	2.784	40.6	93.0
12/31/2018 21:02	0	2.784	40.6	93.0
12/31/2018 21:12	0	2.784	40.6	93.2
12/31/2018 21:22	0	2.784	40.8	93.3
12/31/2018 21:32	0	2.784	40.8	93.5
12/31/2018 21:42	0	2.784	41.0	93.6
12/31/2018 21:52	0	2.784	41.2	93.9
12/31/2018 22:02	0	2.784	41.5	94.3
12/31/2018 22:12	0	2.784	41.9	94.6
12/31/2018 22:22	0	2.784	42.3	94.9
12/31/2018 22:32	0	2.775	42.8	95.1
12/31/2018 22:42	0	2.775	43.2	95.2
12/31/2018 22:52	0	2.775	43.5	95.2
12/31/2018 23:02	0	2.775	43.9	95.1
12/31/2018 23:12	0	2.775	44.2	95.0
12/31/2018 23:22	0	2.775	44.6	94.8
12/31/2018 23:32	0	2.775	45.0	94.5
12/31/2018 23:42	0	2.775	45.3	94.3
12/31/2018 23:52	0	2.775	45.9	94.2
1/1/2019 0:02	0	2.775	46.2	93.9
1/1/2019 0:12	0	2.775	46.6	93.6

Attachment 2

East Monitoring Station

Time Stamp	H_2S (PPB)	Battery (Volts)	Temperature (°F)	Humidity (%)
1/1/2019 0:22	0	2.775	46.8	93.6
1/1/2019 0:32	0	2.775	47.5	93.7
1/1/2019 0:42	0	2.775	48.2	93.4
1/1/2019 0:52	0	2.775	48.7	93.1
1/1/2019 1:02	0	2.766	49.1	92.7
1/1/2019 1:12	0	2.766	49.5	92.5
1/1/2019 1:22	0	2.766	50.0	92.3
1/1/2019 1:32	0	2.766	50.4	92.2
1/1/2019 1:42	0	2.758	50.7	92.0
1/1/2019 1:52	0	2.758	51.3	91.8
1/1/2019 2:02	0	2.758	51.6	91.7
1/1/2019 2:12	0	2.723	52.3	91.8
1/1/2019 2:22	0	2.731	52.9	91.4
1/1/2019 2:32	0	2.731	53.1	90.6
1/1/2019 2:42	0	2.740	53.4	89.4
1/1/2019 2:52	0	2.740	53.8	88.0
1/1/2019 3:02	0	2.740	54.0	86.7
1/1/2019 3:12	0	2.749	54.0	85.5
1/1/2019 3:22	0	2.749	53.8	84.5
1/1/2019 3:32	0	2.749	53.8	83.6
1/1/2019 3:42	0	2.749	53.8	82.8
1/1/2019 3:52	0	2.740	53.6	82.1
1/1/2019 4:02	0	2.749	53.4	81.5
1/1/2019 4:12	0	2.749	53.1	81.1
1/1/2019 4:22	0	2.749	52.7	80.9
1/1/2019 4:32	0	2.749	52.2	80.6
1/1/2019 4:42	0	2.758	51.6	80.4
1/1/2019 4:52	0	2.758	51.3	80.1
1/1/2019 5:02	0	2.758	50.7	79.9
1/1/2019 5:12	0	2.758	50.2	79.9
1/1/2019 5:22	0	2.758	49.5	80.3
1/1/2019 5:32	0	2.758	48.7	80.5
1/1/2019 5:42	0	2.758	47.7	80.1
1/1/2019 5:52	0	2.758	46.8	79.9
1/1/2019 6:02	0	2.758	46.0	79.4
1/1/2019 6:12	0	2.749	45.3	78.5
1/1/2019 6:22	0	2.749	44.4	77.7
1/1/2019 6:32	0	2.749	43.7	77.4
1/1/2019 6:42	0	2.749	43.2	77.3
1/1/2019 6:52	0	2.749	42.6	77.2
1/1/2019 7:02	0	2.749	42.3	77.2
1/1/2019 7:12	0	2.749	41.9	77.2
1/1/2019 7:22	0	2.749	41.7	77.2
1/1/2019 7:32	0	2.749	41.4	77.3
1/1/2019 7:42	0	2.749	41.0	77.5
1/1/2019 7:52	0	2.740	40.6	77.6
1/1/2019 8:02	0	2.740	40.5	77.8
1/1/2019 8:12	0	2.740	40.3	78.0
1/1/2019 8:22	0	2.740	39.9	78.3
1/1/2019 8:32	0	2.740	39.7	78.5
1/1/2019 8:42	0	2.740	39.6	78.7
1/1/2019 8:52	0	2.740	39.4	78.8
1/1/2019 9:02	0	2.740	39.2	79.1
1/1/2019 9:12	0	2.740	39.2	79.2

East Monitoring Station

Time Stamp	H_2S (PPB)	Battery (Volts)	Temperature (°F)	Humidity (%)
1/1/2019 9:22	0	2.740	39.0	79.2
1/1/2019 9:32	0	2.740	38.8	79.2
1/1/2019 9:42	0	2.740	38.7	79.3
1/1/2019 9:52	0	2.731	38.5	79.3
1/1/2019 10:02	0	2.731	38.5	79.3
1/1/2019 10:12	0	2.731	38.3	79.2
1/1/2019 10:22	0	2.731	38.3	79.2
1/1/2019 10:32	0	2.731	38.3	79.3
1/1/2019 10:42	0	2.731	38.3	79.4
1/1/2019 10:52	0	2.731	38.1	79.5
1/1/2019 11:02	0	2.731	37.9	79.6
1/1/2019 11:12	0	2.731	37.9	79.5
1/1/2019 11:22	0	2.731	37.8	79.3
1/1/2019 11:32	0	2.731	37.8	79.3
1/1/2019 11:42	0	2.731	37.6	79.5
1/1/2019 11:52	0	2.731	37.6	79.6
1/1/2019 12:02	0	2.731	37.6	79.7
1/1/2019 12:12	0	2.731	37.4	79.7
1/1/2019 12:22	0	2.731	37.4	79.7
1/1/2019 12:32	0	2.731	37.4	79.7
1/1/2019 12:42	0	2.723	37.4	79.8
1/1/2019 12:52	0	2.723	37.4	79.8
1/1/2019 13:02	0	2.723	37.2	79.5
1/1/2019 13:12	0	2.723	37.2	79.4
1/1/2019 13:22	0	2.723	37.2	79.2
1/1/2019 13:32	0	2.723	37.2	79.0
1/1/2019 13:42	0	2.723	37.0	78.9
1/1/2019 13:52	0	2.723	36.9	78.7
1/1/2019 14:02	0	2.723	36.9	78.5
1/1/2019 14:12	0	2.723	36.7	78.2
1/1/2019 14:22	0	2.723	36.5	77.8
1/1/2019 14:32	0	2.723	36.3	77.6
1/1/2019 14:42	0	2.723	36.1	77.6
1/1/2019 14:52	0	2.723	36.0	77.5
1/1/2019 15:02	0	2.723	35.8	77.4
1/1/2019 15:12	0	2.723	35.6	77.3
1/1/2019 15:22	0	2.723	35.4	77.4
1/1/2019 15:32	0	2.723	35.2	77.3
1/1/2019 15:42	0	2.714	35.1	77.3
1/1/2019 15:52	0	2.714	34.9	77.1
1/1/2019 16:02	0	2.714	34.7	77.0
1/1/2019 16:12	0	2.714	34.3	76.8
1/1/2019 16:22	0	2.714	34.0	76.7
1/1/2019 16:32	0	2.714	33.8	76.8
1/1/2019 16:42	0	2.714	33.6	76.8
1/1/2019 16:52	0	2.714	33.3	76.7
1/1/2019 17:02	0	2.714	33.1	76.8
1/1/2019 17:12	0	2.714	32.9	76.8
1/1/2019 17:22	0	2.714	32.5	76.8
1/1/2019 17:32	0	2.714	32.4	76.8
1/1/2019 17:42	0	2.714	32.4	76.9
1/1/2019 17:52	0	2.714	32.0	76.7
1/1/2019 18:02	0	2.705	32.0	76.6
1/1/2019 18:12	0	2.705	31.8	76.4

East Monitoring Station

Time Stamp	H_2S (PPB)	Battery (Volts)	Temperature (°F)	Humidity (%)
1/1/2019 18:22	0	2.705	31.6	76.3
1/1/2019 18:32	0	2.705	31.5	76.2
1/1/2019 18:42	0	2.705	31.3	76.2
1/1/2019 18:52	0	2.705	31.3	76.3
1/1/2019 19:02	0	2.705	31.1	76.2
1/1/2019 19:12	0	2.705	31.1	76.2
1/1/2019 19:22	0	2.705	31.1	76.2
1/1/2019 19:32	0	2.705	30.9	76.0
1/1/2019 19:42	0	2.705	30.9	76.0
1/1/2019 19:52	0	2.705	30.9	75.9
1/1/2019 20:02	0	2.705	30.9	76.0
1/1/2019 20:12	0	2.705	30.7	76.0
1/1/2019 20:22	0	2.705	30.7	76.0
1/1/2019 20:32	0	2.696	30.6	76.0
1/1/2019 20:42	0	2.696	30.6	76.0
1/1/2019 20:52	0	2.696	30.4	75.9
1/1/2019 21:02	0	2.696	30.4	76.0
1/1/2019 21:12	0	2.696	30.2	75.9
1/1/2019 21:22	0	2.696	30.0	75.8
1/1/2019 21:32	0	2.696	30.0	75.8
1/1/2019 21:42	0	2.696	29.8	75.8
1/1/2019 21:52	0	2.696	29.7	75.8
1/1/2019 22:02	0	2.696	29.5	75.8
1/1/2019 22:12	0	2.696	29.3	75.9
1/1/2019 22:22	0	2.696	29.1	76.0
1/1/2019 22:32	0	2.696	28.8	76.1
1/1/2019 22:42	0	2.696	28.6	76.3
1/1/2019 22:52	0	2.687	28.2	76.4
1/1/2019 23:02	0	2.687	27.9	76.4
1/1/2019 23:12	0	2.687	27.5	76.4
1/1/2019 23:22	0	2.687	27.3	76.5
1/1/2019 23:32	0	2.687	27.0	76.6
1/1/2019 23:42	0	2.687	27.0	76.8
1/1/2019 23:52	0	2.687	26.8	77.0
1/2/2019 0:02	0	2.687	26.4	77.1
1/2/2019 0:12	0	2.687	26.2	77.3
1/2/2019 0:22	0	2.687	26.1	77.4
1/2/2019 0:32	0	2.687	25.9	77.6
1/2/2019 0:42	0	2.679	25.7	77.9
1/2/2019 0:52	0	2.679	25.7	78.2
1/2/2019 1:02	0	2.679	25.5	78.4
1/2/2019 1:12	0	2.679	25.5	78.7
1/2/2019 1:22	0	2.679	25.3	79.1
1/2/2019 1:32	0	2.679	25.3	79.2
1/2/2019 1:42	0	2.679	25.2	79.2
1/2/2019 1:52	0	2.679	25.2	79.2
1/2/2019 2:02	0	2.679	25.2	79.3
1/2/2019 2:12	0	2.670	25.0	79.4
1/2/2019 2:22	0	2.670	25.0	79.4
1/2/2019 2:32	0	2.670	24.8	79.6
1/2/2019 2:42	0	2.670	24.6	79.8
1/2/2019 2:52	0	2.670	24.6	79.9
1/2/2019 3:02	0	2.670	24.6	79.9
1/2/2019 3:12	0	2.670	24.6	80.1

East Monitoring Station

Time Stamp	H_2S (PPB)	Battery (Volts)	Temperature (°F)	Humidity (%)
1/2/2019 3:22	0	2.670	24.6	80.1
1/2/2019 3:32	0	2.670	24.6	80.2
1/2/2019 3:42	0	2.670	24.8	80.1
1/2/2019 3:52	0	2.670	24.8	80.0
1/2/2019 4:02	0	2.670	25.0	79.9
1/2/2019 4:12	0	2.670	25.2	79.9
1/2/2019 4:22	0	2.670	25.3	79.8
1/2/2019 4:32	0	2.670	25.3	79.7
1/2/2019 4:42	0	2.670	25.5	79.6
1/2/2019 4:52	0	2.670	25.7	79.6
1/2/2019 5:02	0	2.670	25.7	79.5
1/2/2019 5:12	0	2.670	25.9	79.5
1/2/2019 5:22	0	2.670	25.9	79.5
1/2/2019 5:32	0	2.670	25.9	79.5
1/2/2019 5:42	0	2.670	25.9	79.6
1/2/2019 5:52	0	2.670	25.9	79.6
1/2/2019 6:02	0	2.670	26.1	79.6
1/2/2019 6:12	0	2.670	26.1	79.7
1/2/2019 6:22	0	2.670	26.2	79.8
1/2/2019 6:32	0	2.670	26.2	79.9
1/2/2019 6:42	0	2.670	26.2	80.1
1/2/2019 6:52	0	2.670	26.4	80.2
1/2/2019 7:02	0	2.670	26.4	80.4
1/2/2019 7:12	0	2.670	26.4	80.5
1/2/2019 7:22	0	2.670	26.4	80.6
1/2/2019 7:32	0	2.670	26.4	80.8
1/2/2019 7:42	0	2.670	26.4	81.0
1/2/2019 7:52	0	2.670	26.4	81.3
1/2/2019 8:02	0	2.670	26.4	81.4
1/2/2019 8:12	0	2.661	26.4	81.5
1/2/2019 8:22	0	2.661	26.4	81.5
1/2/2019 8:32	0	2.661	26.2	81.5
1/2/2019 8:42	0	2.661	26.2	81.5
1/2/2019 8:52	0	2.661	26.4	81.7
1/2/2019 9:02	0	2.661	26.4	81.7
1/2/2019 9:12	0	2.661	26.6	81.8
1/2/2019 9:22	0	2.661	26.8	81.9
1/2/2019 9:32	0	2.661	27.0	81.8
1/2/2019 9:42	0	2.661	27.1	81.9
1/2/2019 9:52	0	2.661	27.3	81.8
1/2/2019 10:02	0	2.661	27.5	81.8
1/2/2019 10:12	0	2.661	27.9	81.6
1/2/2019 10:22	0	2.661	28.2	81.4
1/2/2019 10:32	0	2.661	28.4	81.0
1/2/2019 10:42	0	2.661	28.8	80.6
1/2/2019 10:52	0	2.670	28.9	80.2
1/2/2019 11:02	0	2.670	29.1	79.8
1/2/2019 11:12	0	2.670	29.5	79.3
1/2/2019 11:22	0	2.670	29.8	78.9
1/2/2019 11:32	0	2.670	30.2	78.5
1/2/2019 11:42	0	2.670	30.6	78.2
1/2/2019 11:52	0	2.670	30.9	77.7
1/2/2019 12:02	0	2.670	31.3	77.4
1/2/2019 12:12	0	2.670	31.5	77.1

East Monitoring Station

Time Stamp	H_2S (PPB)	Battery (Volts)	Temperature (°F)	Humidity (%)
1/2/2019 12:22	0	2.670	31.5	76.9
1/2/2019 12:32	0	2.670	31.6	76.7
1/2/2019 12:42	0	2.670	31.8	76.5
1/2/2019 12:52	0	2.670	31.8	76.2
1/2/2019 13:02	0	2.670	32.0	76.1
1/2/2019 13:12	0	2.670	32.0	75.9
1/2/2019 13:22	0	2.670	32.0	75.9
1/2/2019 13:32	0	2.670	32.0	75.8
1/2/2019 13:42	0	2.670	32.0	75.8
1/2/2019 13:52	0	2.670	32.0	75.7
1/2/2019 14:02	0	2.670	32.0	75.6
1/2/2019 14:12	0	2.670	31.8	75.7
1/2/2019 14:22	0	2.670	31.6	75.9
1/2/2019 14:32	0	2.670	31.6	76.0
1/2/2019 14:42	0	2.670	31.6	76.1
1/2/2019 14:52	0	2.670	31.8	76.1
1/2/2019 15:02	0	2.670	31.8	76.0
1/2/2019 15:12	0	2.670	31.8	76.0
1/2/2019 15:22	0	2.670	31.6	76.1
1/2/2019 15:32	0	2.670	31.5	76.3
1/2/2019 15:42	0	2.670	31.5	76.4
1/2/2019 15:52	0	2.670	31.5	76.4
1/2/2019 16:02	0	2.670	31.3	76.5
1/2/2019 16:12	0	2.670	31.3	76.6
1/2/2019 16:22	0	2.670	31.1	76.8
1/2/2019 16:32	0	2.670	31.1	77.0
1/2/2019 16:42	0	2.670	30.9	77.2
1/2/2019 16:52	0	2.670	30.9	77.4
1/2/2019 17:02	0	2.670	30.9	77.7
1/2/2019 17:12	0	2.670	30.9	77.9
1/2/2019 17:22	0	2.670	30.9	78.1
1/2/2019 17:32	0	2.670	30.9	78.3
1/2/2019 17:42	0	2.670	30.9	78.5
1/2/2019 17:52	0	2.670	30.9	78.7
1/2/2019 18:02	0	2.670	30.9	78.9
1/2/2019 18:12	0	2.670	30.9	79.1
1/2/2019 18:22	0	2.670	30.9	79.2
1/2/2019 18:32	0	2.670	30.9	79.3
1/2/2019 18:42	0	2.670	30.9	79.4
1/2/2019 18:52	0	2.670	30.9	79.5
1/2/2019 19:02	0	2.670	30.9	79.6
1/2/2019 19:12	0	2.670	31.1	79.8
1/2/2019 19:22	0	2.670	31.1	80.0
1/2/2019 19:32	0	2.670	31.1	80.0
1/2/2019 19:42	0	2.670	31.1	80.1
1/2/2019 19:52	0	2.670	31.3	80.1
1/2/2019 20:02	0	2.670	31.3	80.2
1/2/2019 20:12	0	2.670	31.3	80.4
1/2/2019 20:22	0	2.661	31.3	80.5
1/2/2019 20:32	0	2.661	31.3	80.8
1/2/2019 20:42	0	2.661	31.3	81.0
1/2/2019 20:52	0	2.661	31.3	81.4
1/2/2019 21:02	0	2.661	31.3	81.8
1/2/2019 21:12	0	2.661	31.3	82.2

East Monitoring Station

Time Stamp	H_2S (PPB)	Battery (Volts)	Temperature (°F)	Humidity (%)
1/2/2019 21:22	0	2.661	31.3	82.7
1/2/2019 21:32	0	2.661	31.3	83.1
1/2/2019 21:42	0	2.661	31.3	83.5
1/2/2019 21:52	0	2.661	31.3	83.9
1/2/2019 22:02	0	2.661	31.3	84.3
1/2/2019 22:12	0	2.661	31.5	84.7
1/2/2019 22:22	0	2.661	31.5	85.2
1/2/2019 22:32	0	2.661	31.5	85.6
1/2/2019 22:42	0	2.661	31.5	86.0
1/2/2019 22:52	0	2.661	31.5	86.4
1/2/2019 23:02	0	2.661	31.5	86.7
1/2/2019 23:12	0	2.661	31.5	87.0
1/2/2019 23:22	0	2.661	31.5	87.3
1/2/2019 23:32	0	2.661	31.5	87.6
1/2/2019 23:42	0	2.661	31.6	87.9
1/2/2019 23:52	0	2.661	31.6	88.2
1/3/2019 0:02	0	2.661	31.6	88.5
1/3/2019 0:12	0	2.661	31.8	88.8
1/3/2019 0:22	0	2.661	31.8	89.0
1/3/2019 0:32	0	2.661	32.0	89.2
1/3/2019 0:42	0	2.661	32.0	89.4
1/3/2019 0:52	0	2.661	32.0	89.6
1/3/2019 1:02	0	2.661	32.0	89.9
1/3/2019 1:12	0	2.661	32.0	90.2
1/3/2019 1:22	0	2.661	32.2	90.4
1/3/2019 1:32	0	2.661	32.2	90.7
1/3/2019 1:42	0	2.661	32.4	90.9
1/3/2019 1:52	0	2.661	32.5	91.1
1/3/2019 2:02	0	2.661	32.5	91.4
1/3/2019 2:12	0	2.661	32.7	91.5
1/3/2019 2:22	0	2.661	32.7	91.7
1/3/2019 2:32	0	2.661	32.7	91.9
1/3/2019 2:42	0	2.661	32.9	92.0
1/3/2019 2:52	0	2.661	32.9	92.1
1/3/2019 3:02	0	2.661	33.1	92.5
1/3/2019 3:12	0	2.661	33.8	93.0
1/3/2019 3:22	0	2.661	34.5	93.3
1/3/2019 3:32	0	2.661	35.1	93.1
1/3/2019 3:42	0	2.661	35.6	92.5
1/3/2019 3:52	0	2.661	36.0	91.9
1/3/2019 4:02	0	2.661	36.1	91.4
1/3/2019 4:12	0	2.661	36.1	91.1
1/3/2019 4:22	0	2.661	35.8	90.7
1/3/2019 4:32	0	2.661	35.6	90.2
1/3/2019 4:42	0	2.661	35.4	89.7
1/3/2019 4:52	0	2.661	35.1	89.2
1/3/2019 5:02	0	2.661	34.9	88.6
1/3/2019 5:12	0	2.661	34.5	88.1
1/3/2019 5:22	0	2.661	34.3	88.0
1/3/2019 5:32	0	2.661	34.3	87.7
1/3/2019 5:42	0	2.661	34.2	87.5
1/3/2019 5:52	0	2.661	34.0	87.1
1/3/2019 6:02	0	2.661	33.8	86.9
1/3/2019 6:12	0	2.661	33.6	86.6

East Monitoring Station

Time Stamp	H_2S (PPB)	Battery (Volts)	Temperature (°F)	Humidity (%)
1/3/2019 6:22	0	2.661	33.4	86.5
1/3/2019 6:32	0	2.661	33.4	86.4
1/3/2019 6:42	0	2.661	33.4	86.2
1/3/2019 6:52	0	2.661	33.6	86.0
1/3/2019 7:02	0	2.661	33.6	85.8
1/3/2019 7:12	0	2.661	33.6	85.4
1/3/2019 7:22	0	2.661	33.8	85.2
1/3/2019 7:32	0	2.661	33.8	84.9
1/3/2019 7:42	0	2.661	33.8	84.6
1/3/2019 7:52	0	2.661	33.8	84.3
1/3/2019 8:02	0	2.661	33.8	83.8
1/3/2019 8:12	0	2.652	34.0	83.2
1/3/2019 8:22	0	2.661	34.0	82.7
1/3/2019 8:32	0	2.652	34.0	82.2
1/3/2019 8:42	0	2.652	34.0	81.8
1/3/2019 8:52	0	2.652	34.0	81.4
1/3/2019 9:02	0	2.652	34.0	80.8
1/3/2019 9:12	0	2.652	34.0	80.4
1/3/2019 9:22	0	2.652	34.0	80.1
1/3/2019 9:32	0	2.652	34.0	79.7
1/3/2019 9:42	0	2.652	34.0	79.4
1/3/2019 9:52	0	2.652	34.0	79.0
1/3/2019 10:02	0	2.652	34.2	78.8
1/3/2019 10:12	0	2.652	34.2	78.5
1/3/2019 10:22	0	2.652	34.2	78.4
1/3/2019 10:32	0	2.652	34.2	78.2
1/3/2019 10:42	0	2.652	34.2	78.0
1/3/2019 10:52	0	2.652	34.2	77.9
1/3/2019 11:02	0	2.652	34.3	77.7
1/3/2019 11:12	0	2.652	34.3	77.4
1/3/2019 11:22	0	2.652	34.3	77.1
1/3/2019 11:32	0	2.652	34.3	77.0
1/3/2019 11:42	0	2.652	34.3	76.7
1/3/2019 11:52	0	2.652	34.3	76.4
1/3/2019 12:02	0	2.652	34.2	76.4
1/3/2019 12:12	0	2.652	34.2	76.4
1/3/2019 12:22	0	2.652	34.2	76.5
1/3/2019 12:32	0	2.652	34.2	76.7
1/3/2019 12:42	0	2.652	34.2	76.7
1/3/2019 12:52	0	2.652	34.2	76.9
1/3/2019 13:02	0	2.652	34.2	77.0
1/3/2019 13:12	0	2.652	34.2	77.0
1/3/2019 13:22	0	2.652	34.2	76.9
1/3/2019 13:32	0	2.652	34.2	76.9
1/3/2019 13:42	0	2.652	34.2	77.0
1/3/2019 13:52	0	2.652	34.2	77.0
1/3/2019 14:02	0	2.652	34.2	76.9
1/3/2019 14:12	0	2.652	34.2	76.7
1/3/2019 14:22	0	2.652	34.3	76.3
1/3/2019 14:32	0	2.643	34.3	75.8
1/3/2019 14:42	0	2.652	34.5	75.3
1/3/2019 14:52	0	2.652	34.5	74.8
1/3/2019 15:02	0	2.652	34.5	74.2
1/3/2019 15:12	0	2.643	34.5	73.7

East Monitoring Station

Time Stamp	H_2S (PPB)	Battery (Volts)	Temperature (°F)	Humidity (%)
1/3/2019 15:22	0	2.643	34.5	73.4
1/3/2019 15:32	0	2.643	34.3	73.3
1/3/2019 15:42	0	2.643	34.3	73.1
1/3/2019 15:52	0	2.643	34.3	72.8
1/3/2019 16:02	0	2.643	34.2	72.8
1/3/2019 16:12	0	2.643	34.0	72.6
1/3/2019 16:22	0	2.643	34.0	72.6
1/3/2019 16:32	0	2.643	33.8	72.7
1/3/2019 16:42	0	2.643	33.8	72.8
1/3/2019 16:52	0	2.643	33.8	72.7
1/3/2019 17:02	0	2.643	33.6	72.7
1/3/2019 17:12	0	2.643	33.6	72.7
1/3/2019 17:22	0	2.643	33.6	72.9
1/3/2019 17:32	0	2.643	33.6	73.0
1/3/2019 17:42	0	2.643	33.6	73.1
1/3/2019 17:52	0	2.643	33.4	73.1
1/3/2019 18:02	0	2.643	33.4	73.2
1/3/2019 18:12	0	2.643	33.4	73.1
1/3/2019 18:22	0	2.643	33.4	73.2
1/3/2019 18:32	0	2.643	33.4	73.4
1/3/2019 18:42	0	2.643	33.4	73.7
1/3/2019 18:52	0	2.643	33.3	74.1
1/3/2019 19:02	0	2.643	33.3	74.3
1/3/2019 19:12	0	2.643	33.3	74.7
1/3/2019 19:22	0	2.643	33.3	75.0
1/3/2019 19:32	0	2.643	33.3	75.3
1/3/2019 19:42	0	2.635	33.3	75.6
1/3/2019 19:52	0	2.635	33.3	76.0
1/3/2019 20:02	0	2.635	33.3	76.4
1/3/2019 20:12	0	2.635	33.4	76.8
1/3/2019 20:22	0	2.635	33.6	77.1
1/3/2019 20:32	0	2.635	33.8	77.2
1/3/2019 20:42	0	2.635	34.2	77.1
1/3/2019 20:52	0	2.635	34.3	76.8
1/3/2019 21:02	0	2.635	34.5	76.5
1/3/2019 21:12	0	2.635	34.7	76.3
1/3/2019 21:22	0	2.635	34.7	76.0
1/3/2019 21:32	0	2.635	34.9	75.7
1/3/2019 21:42	0	2.635	34.9	75.5
1/3/2019 21:52	0	2.635	35.1	75.3
1/3/2019 22:02	0	2.635	35.1	75.1
1/3/2019 22:12	0	2.635	35.1	75.0
1/3/2019 22:22	0	2.635	35.1	74.8
1/3/2019 22:32	0	2.635	35.1	74.6
1/3/2019 22:42	0	2.635	35.2	74.4
1/3/2019 22:52	0	2.635	35.2	74.3
1/3/2019 23:02	0	2.635	35.2	74.2
1/3/2019 23:12	0	2.635	35.2	74.0
1/3/2019 23:22	0	2.635	35.2	74.0
1/3/2019 23:32	0	2.635	35.4	74.0
1/3/2019 23:42	0	2.635	35.4	74.0
1/3/2019 23:52	0	2.635	35.4	74.0
1/4/2019 0:02	0	2.635	35.4	73.9
1/4/2019 0:12	0	2.635	35.4	73.8

East Monitoring Station

Time Stamp	H_2S (PPB)	Battery (Volts)	Temperature (°F)	Humidity (%)
1/4/2019 0:22	0	2.635	35.4	73.7
1/4/2019 0:32	0	2.635	35.4	73.6
1/4/2019 0:42	0	2.635	35.4	73.5
1/4/2019 0:52	0	2.635	35.4	73.4
1/4/2019 1:02	0	2.635	35.4	73.4
1/4/2019 1:12	0	2.635	35.4	73.4
1/4/2019 1:22	0	2.635	35.4	73.4
1/4/2019 1:32	0	2.635	35.2	73.4
1/4/2019 1:42	0	2.635	35.1	73.5
1/4/2019 1:52	0	2.635	35.1	73.5
1/4/2019 2:02	0	2.635	34.9	73.6
1/4/2019 2:12	0	2.635	34.7	73.7
1/4/2019 2:22	0	2.635	34.7	73.8
1/4/2019 2:32	0	2.635	34.5	73.9
1/4/2019 2:42	0	2.635	34.3	74.0
1/4/2019 2:52	0	2.635	34.2	74.1
1/4/2019 3:02	0	2.635	34.0	74.2
1/4/2019 3:12	0	2.635	33.8	74.4
1/4/2019 3:22	0	2.635	33.6	74.6
1/4/2019 3:32	0	2.626	33.4	74.7
1/4/2019 3:42	0	2.626	33.1	74.9
1/4/2019 3:52	0	2.626	32.9	75.1
1/4/2019 4:02	0	2.626	32.5	75.4
1/4/2019 4:12	0	2.626	32.5	75.7
1/4/2019 4:22	0	2.626	32.4	76.0
1/4/2019 4:32	0	2.626	32.4	76.2
1/4/2019 4:42	0	2.626	32.4	76.5
1/4/2019 4:52	0	2.626	32.4	76.7
1/4/2019 5:02	0	2.626	32.4	76.8
1/4/2019 5:12	0	2.626	32.5	77.0
1/4/2019 5:22	0	2.626	32.5	77.1
1/4/2019 5:32	0	2.626	32.7	77.2
1/4/2019 5:42	0	2.626	32.9	77.2
1/4/2019 5:52	0	2.626	33.1	77.2
1/4/2019 6:02	0	2.626	33.1	77.2
1/4/2019 6:12	0	2.626	33.4	77.0
1/4/2019 6:22	0	2.626	33.6	76.9
1/4/2019 6:32	0	2.626	33.8	76.7
1/4/2019 6:42	0	2.626	34.0	76.5
1/4/2019 6:52	0	2.626	33.8	76.4
1/4/2019 7:02	0	2.626	33.8	76.4
1/4/2019 7:12	0	2.626	33.6	76.3
1/4/2019 7:22	0	2.626	33.8	76.2
1/4/2019 7:32	0	2.626	34.0	76.2
1/4/2019 7:42	0	2.626	34.0	76.1
1/4/2019 7:52	0	2.626	34.2	76.0
1/4/2019 8:02	0	2.626	34.3	75.8
1/4/2019 8:12	0	2.626	34.5	75.6
1/4/2019 8:22	0	2.626	34.7	75.4
1/4/2019 8:32	0	2.626	34.9	75.3
1/4/2019 8:42	0	2.626	35.1	75.0
1/4/2019 8:52	0	2.626	35.6	74.8
1/4/2019 9:02	0	2.626	36.0	74.5
1/4/2019 9:12	0	2.626	36.5	74.2

East Monitoring Station

Time Stamp	H_2S (PPB)	Battery (Volts)	Temperature (°F)	Humidity (%)
1/4/2019 9:22	0	2.626	36.9	73.7
1/4/2019 9:32	0	2.626	37.2	73.3
1/4/2019 9:42	0	2.626	37.8	72.8
1/4/2019 9:52	0	2.626	38.1	72.3
1/4/2019 10:02	0	2.626	38.5	71.8
1/4/2019 10:12	0	2.626	38.8	71.3
1/4/2019 10:22	0	2.626	39.2	70.8
1/4/2019 10:32	0	2.626	39.9	70.2
1/4/2019 10:42	0	2.635	40.5	69.6
1/4/2019 10:52	0	2.635	41.0	68.9
1/4/2019 11:02	0	2.635	41.4	68.3
1/4/2019 11:12	0	2.635	41.9	67.6
1/4/2019 11:22	0	2.635	42.4	66.9
1/4/2019 11:32	0	2.635	42.8	66.2
1/4/2019 11:42	0	2.635	43.3	65.5
1/4/2019 11:52	0	2.635	43.9	64.9
1/4/2019 12:02	0	2.643	44.4	64.2
1/4/2019 12:12	0	2.643	45.0	63.5
1/4/2019 12:22	0	2.643	45.5	62.8
1/4/2019 12:32	0	2.643	45.9	61.9
1/4/2019 12:42	0	2.643	46.2	61.0
1/4/2019 12:52	0	2.643	46.6	60.4
1/4/2019 13:02	0	2.643	46.9	59.6
1/4/2019 13:12	0	2.643	47.7	58.9
1/4/2019 13:22	0	2.652	48.4	58.3
1/4/2019 13:32	0	2.652	49.5	57.4
1/4/2019 13:42	0	2.652	50.4	56.5
1/4/2019 13:52	0	2.652	51.3	55.6
1/4/2019 14:02	0	2.652	52.0	54.6
1/4/2019 14:12	0	2.652	52.2	53.7
1/4/2019 14:22	0	2.652	52.5	52.9
1/4/2019 14:32	0	2.661	52.9	52.2
1/4/2019 14:42	0	2.661	53.2	51.5
1/4/2019 14:52	0	2.661	53.2	50.8
1/4/2019 15:02	0	2.661	52.9	50.4
1/4/2019 15:12	0	2.661	52.5	50.3
1/4/2019 15:22	0	2.661	52.2	50.5
1/4/2019 15:32	0	2.661	51.8	50.4
1/4/2019 15:42	0	2.661	51.4	50.4
1/4/2019 15:52	0	2.661	51.1	50.3
1/4/2019 16:02	0	2.661	50.7	50.2
1/4/2019 16:12	0	2.661	50.4	50.3
1/4/2019 16:22	0	2.661	50.0	50.4
1/4/2019 16:32	0	2.661	49.5	50.5
1/4/2019 16:42	0	2.661	48.9	50.7
1/4/2019 16:52	0	2.661	48.4	50.9
1/4/2019 17:02	0	2.661	47.8	51.1
1/4/2019 17:12	0	2.661	46.9	52.0
1/4/2019 17:22	0	2.661	46.0	52.7
1/4/2019 17:32	0	2.661	45.0	54.2
1/4/2019 17:42	0	2.661	43.7	55.6
1/4/2019 17:52	0	2.661	42.6	56.8
1/4/2019 18:02	0	2.652	41.7	57.7
1/4/2019 18:12	0	2.652	41.2	58.6

East Monitoring Station

Time Stamp	H_2S (PPB)	Battery (Volts)	Temperature (°F)	Humidity (%)
1/4/2019 18:22	0	2.652	40.6	59.3
1/4/2019 18:32	0	2.652	40.3	60.2
1/4/2019 18:42	0	2.652	39.6	61.1
1/4/2019 18:52	0	2.652	38.8	62.2
1/4/2019 19:02	0	2.643	38.3	63.3
1/4/2019 19:12	0	2.643	37.6	64.2
1/4/2019 19:22	0	2.643	37.0	65.1
1/4/2019 19:32	0	2.643	36.5	66.1
1/4/2019 19:42	0	2.643	36.0	67.0
1/4/2019 19:52	0	2.643	35.6	67.9
1/4/2019 20:02	0	2.635	35.1	68.6
1/4/2019 20:12	0	2.635	34.9	69.3
1/4/2019 20:22	0	2.635	34.5	70.0
1/4/2019 20:32	0	2.635	34.2	70.7
1/4/2019 20:42	0	2.635	33.8	71.4
1/4/2019 20:52	0	2.626	33.4	72.1
1/4/2019 21:02	0	2.626	33.1	72.9
1/4/2019 21:12	0	2.626	32.7	73.7
1/4/2019 21:22	0	2.626	32.4	74.3
1/4/2019 21:32	0	2.626	32.0	74.9
1/4/2019 21:42	0	2.626	32.0	75.4
1/4/2019 21:52	0	2.626	31.6	75.9
1/4/2019 22:02	0	2.617	31.5	76.6
1/4/2019 22:12	0	2.617	31.3	77.2
1/4/2019 22:22	0	2.617	31.1	77.9
1/4/2019 22:32	0	2.617	30.9	78.4
1/4/2019 22:42	0	2.617	30.6	78.8
1/4/2019 22:52	0	2.617	30.4	79.2
1/4/2019 23:02	0	2.617	30.2	79.6
1/4/2019 23:12	0	2.617	29.8	80.0
1/4/2019 23:22	0	2.608	29.7	80.3
1/4/2019 23:32	0	2.608	29.5	80.6
1/4/2019 23:42	0	2.608	29.3	81.1
1/4/2019 23:52	0	2.608	29.1	81.4
1/5/2019 0:02	0	2.608	28.9	81.8
1/5/2019 0:12	0	2.608	28.8	82.1
1/5/2019 0:22	0	2.608	28.6	82.4
1/5/2019 0:32	0	2.608	28.4	82.7
1/5/2019 0:42	0	2.600	28.2	83.1
1/5/2019 0:52	0	2.600	28.0	83.5
1/5/2019 1:02	0	2.600	28.0	83.9
1/5/2019 1:12	0	2.600	27.9	84.2
1/5/2019 1:22	0	2.600	27.7	84.3
1/5/2019 1:32	0	2.600	27.5	84.5
1/5/2019 1:42	0	2.600	27.3	84.7
1/5/2019 1:52	0	2.600	27.3	85.0
1/5/2019 2:02	0	2.591	27.1	85.2
1/5/2019 2:12	0	2.591	27.0	85.4
1/5/2019 2:22	0	2.591	27.0	85.6
1/5/2019 2:32	0	2.591	26.8	85.8
1/5/2019 2:42	0	2.591	26.6	85.9
1/5/2019 2:52	0	2.591	26.6	86.1
1/5/2019 3:02	0	2.591	26.4	86.5
1/5/2019 3:12	0	2.591	26.4	86.7

East Monitoring Station

Time Stamp	H_2S (PPB)	Battery (Volts)	Temperature (°F)	Humidity (%)
1/5/2019 3:22	0	2.591	26.4	87.0
1/5/2019 3:32	0	2.591	26.4	87.2
1/5/2019 3:42	0	2.582	26.2	87.2
1/5/2019 3:52	0	2.582	26.1	87.4
1/5/2019 4:02	0	2.582	26.1	87.6
1/5/2019 4:12	0	2.582	26.1	87.8
1/5/2019 4:22	0	2.582	25.9	88.0
1/5/2019 4:32	0	2.582	25.9	88.1
1/5/2019 4:42	0	2.582	25.9	88.2
1/5/2019 4:52	0	2.582	25.7	88.3
1/5/2019 5:02	0	2.582	25.7	88.4
1/5/2019 5:12	0	2.582	25.5	88.5
1/5/2019 5:22	0	2.582	25.5	88.6
1/5/2019 5:32	0	2.573	25.5	88.8
1/5/2019 5:42	0	2.573	25.5	89.0
1/5/2019 5:52	0	2.573	25.5	89.3
1/5/2019 6:02	0	2.573	25.5	89.4
1/5/2019 6:12	0	2.573	25.5	89.5
1/5/2019 6:22	0	2.573	25.3	89.6
1/5/2019 6:32	0	2.573	25.3	89.6
1/5/2019 6:42	0	2.573	25.2	89.7
1/5/2019 6:52	0	2.573	25.2	89.7
1/5/2019 7:02	0	2.573	25.2	89.7
1/5/2019 7:12	0	2.573	25.2	89.8
1/5/2019 7:22	0	2.573	25.2	90.0
1/5/2019 7:32	0	2.573	25.2	90.1
1/5/2019 7:42	0	2.573	25.2	90.1
1/5/2019 7:52	0	2.564	25.0	90.1
1/5/2019 8:02	0	2.564	25.0	90.1
1/5/2019 8:12	0	2.564	25.0	90.3
1/5/2019 8:22	0	2.564	25.2	90.5
1/5/2019 8:32	0	2.564	25.3	90.8
1/5/2019 8:42	0	2.564	25.7	91.2
1/5/2019 8:52	0	2.564	26.1	91.7
1/5/2019 9:02	0	2.564	26.8	92.1
1/5/2019 9:12	0	2.564	27.7	92.6
1/5/2019 9:22	0	2.573	28.6	93.0
1/5/2019 9:32	0	2.573	29.5	93.3
1/5/2019 9:42	0	2.573	30.6	93.6
1/5/2019 9:52	0	2.573	31.3	93.8
1/5/2019 10:02	0	2.573	31.8	94.0
1/5/2019 10:12	0	2.573	32.4	94.3
1/5/2019 10:22	0	2.582	32.7	94.5
1/5/2019 10:32	0	2.582	33.3	94.7
1/5/2019 10:42	0	2.582	33.6	94.9
1/5/2019 10:52	0	2.582	34.0	95.1
1/5/2019 11:02	0	2.582	34.5	95.3
1/5/2019 11:12	0	2.582	34.9	95.5
1/5/2019 11:22	0	2.582	35.2	95.6
1/5/2019 11:32	0	2.582	35.6	95.8
1/5/2019 11:42	0	2.591	36.0	95.9
1/5/2019 11:52	0	2.591	36.1	96.1
1/5/2019 12:02	0	2.591	36.3	96.2
1/5/2019 12:12	0	2.591	36.5	96.1

East Monitoring Station

Time Stamp	H_2S (PPB)	Battery (Volts)	Temperature (°F)	Humidity (%)
1/5/2019 12:22	0	2.591	36.7	96.0
1/5/2019 12:32	0	2.591	36.9	95.8
1/5/2019 12:42	0	2.591	36.9	95.5
1/5/2019 12:52	0	2.591	36.9	95.1
1/5/2019 13:02	0	2.591	37.0	94.8
1/5/2019 13:12	0	2.591	37.0	94.5
1/5/2019 13:22	0	2.591	37.0	94.1
1/5/2019 13:32	0	2.591	37.0	93.7
1/5/2019 13:42	0	2.591	37.2	93.4
1/5/2019 13:52	0	2.591	37.2	93.1
1/5/2019 14:02	0	2.591	37.2	92.7
1/5/2019 14:12	0	2.591	37.4	92.4
1/5/2019 14:22	0	2.591	37.4	92.1
1/5/2019 14:32	0	2.591	37.4	91.9
1/5/2019 14:42	0	2.591	37.4	91.6
1/5/2019 14:52	0	2.600	37.4	91.3
1/5/2019 15:02	0	2.600	37.4	91.0
1/5/2019 15:12	0	2.600	37.4	90.7
1/5/2019 15:22	0	2.600	37.4	90.4
1/5/2019 15:32	0	2.600	37.4	90.1
1/5/2019 15:42	0	2.591	37.4	89.7
1/5/2019 15:52	0	2.600	37.2	89.5
1/5/2019 16:02	0	2.600	37.2	89.2
1/5/2019 16:12	0	2.591	37.2	89.0
1/5/2019 16:22	0	2.600	37.0	88.8
1/5/2019 16:32	0	2.591	37.0	88.6
1/5/2019 16:42	0	2.591	37.0	88.4
1/5/2019 16:52	0	2.600	36.9	88.2
1/5/2019 17:02	0	2.591	36.9	87.9
1/5/2019 17:12	0	2.591	36.9	87.6
1/5/2019 17:22	0	2.591	36.9	87.2
1/5/2019 17:32	0	2.591	36.9	86.9
1/5/2019 17:42	0	2.591	36.9	86.7
1/5/2019 17:52	0	2.591	36.9	86.4
1/5/2019 18:02	0	2.591	36.9	86.1
1/5/2019 18:12	0	2.591	36.9	85.8
1/5/2019 18:22	0	2.591	36.7	85.6
1/5/2019 18:32	0	2.591	36.7	85.4
1/5/2019 18:42	0	2.591	36.5	85.3
1/5/2019 18:52	0	2.591	36.5	85.1
1/5/2019 19:02	0	2.591	36.5	85.0
1/5/2019 19:12	0	2.591	36.5	84.9
1/5/2019 19:22	0	2.591	36.5	84.8
1/5/2019 19:32	0	2.591	36.5	84.6
1/5/2019 19:42	0	2.591	36.5	84.5
1/5/2019 19:52	0	2.591	36.3	84.3
1/5/2019 20:02	0	2.591	36.3	84.2
1/5/2019 20:12	0	2.591	36.1	84.0
1/5/2019 20:22	0	2.591	36.0	83.9
1/5/2019 20:32	0	2.591	35.8	83.8
1/5/2019 20:42	0	2.591	35.6	83.9
1/5/2019 20:52	0	2.591	35.4	84.0
1/5/2019 21:02	0	2.591	35.6	84.1
1/5/2019 21:12	0	2.591	35.6	84.1

East Monitoring Station

Time Stamp	H_2S (PPB)	Battery (Volts)	Temperature (°F)	Humidity (%)
1/5/2019 21:22	0	2.591	35.6	84.1
1/5/2019 21:32	0	2.582	35.8	84.1
1/5/2019 21:42	0	2.582	35.8	84.1
1/5/2019 21:52	0	2.582	35.8	84.1
1/5/2019 22:02	0	2.582	36.0	84.1
1/5/2019 22:12	0	2.582	36.1	84.2
1/5/2019 22:22	0	2.582	36.1	84.2
1/5/2019 22:32	0	2.582	36.3	84.4
1/5/2019 22:42	0	2.582	36.7	84.6
1/5/2019 22:52	0	2.582	36.9	84.9
1/5/2019 23:02	0	2.582	37.0	85.0
1/5/2019 23:12	0	2.582	37.2	85.2
1/5/2019 23:22	0	2.582	37.4	85.5
1/5/2019 23:32	0	2.582	37.6	85.8
1/5/2019 23:42	0	2.582	37.9	86.3
1/5/2019 23:52	0	2.582	38.1	86.6
1/6/2019 0:02	0	2.582	38.3	86.8
1/6/2019 0:12	0	2.591	38.7	86.9
1/6/2019 0:22	0	2.591	38.8	86.9
1/6/2019 0:32	0	2.582	39.0	87.0
1/6/2019 0:42	0	2.591	39.0	87.0
1/6/2019 0:52	0	2.591	39.2	87.0
1/6/2019 1:02	0	2.591	39.4	86.9
1/6/2019 1:12	0	2.591	39.4	86.9
1/6/2019 1:22	0	2.591	39.6	86.8
1/6/2019 1:32	0	2.591	39.6	86.6
1/6/2019 1:42	0	2.591	39.7	86.5
1/6/2019 1:52	0	2.591	39.7	86.3
1/6/2019 2:02	0	2.591	39.9	86.1
1/6/2019 2:12	0	2.591	39.9	85.9
1/6/2019 2:22	0	2.591	39.9	85.8
1/6/2019 2:32	0	2.591	40.1	85.7
1/6/2019 2:42	0	2.591	40.1	85.6
1/6/2019 2:52	0	2.591	40.1	85.5
1/6/2019 3:02	0	2.591	40.1	85.5
1/6/2019 3:12	0	2.591	40.1	85.6
1/6/2019 3:22	0	2.591	40.1	85.6
1/6/2019 3:32	0	2.591	39.9	85.8
1/6/2019 3:42	0	2.591	39.7	86.1
1/6/2019 3:52	0	2.591	39.7	86.4
1/6/2019 4:02	0	2.591	39.7	86.5
1/6/2019 4:12	0	2.591	39.6	86.6
1/6/2019 4:22	0	2.591	39.6	86.6
1/6/2019 4:32	0	2.591	39.6	86.7
1/6/2019 4:42	0	2.591	39.6	86.8
1/6/2019 4:52	0	2.591	39.6	86.8
1/6/2019 5:02	0	2.591	39.6	86.8
1/6/2019 5:12	0	2.591	39.6	86.7
1/6/2019 5:22	0	2.591	39.6	86.6
1/6/2019 5:32	0	2.591	39.6	86.3
1/6/2019 5:42	0	2.591	39.7	86.0
1/6/2019 5:52	0	2.591	39.7	85.7
1/6/2019 6:02	0	2.591	39.7	85.5
1/6/2019 6:12	0	2.582	39.6	85.2

East Monitoring Station

Time Stamp	H_2S (PPB)	Battery (Volts)	Temperature (°F)	Humidity (%)
1/6/2019 6:22	0	2.591	39.6	84.8
1/6/2019 6:32	0	2.582	39.6	84.5
1/6/2019 6:42	0	2.582	39.6	84.3
1/6/2019 6:52	0	2.582	39.4	84.0
1/6/2019 7:02	0	2.582	39.4	83.7
1/6/2019 7:12	0	2.582	39.2	83.5
1/6/2019 7:22	0	2.582	38.8	83.3
1/6/2019 7:32	0	2.582	38.5	83.2
1/6/2019 7:42	0	2.582	38.3	83.0
1/6/2019 7:52	0	2.582	38.1	82.9
1/6/2019 8:02	0	2.582	37.9	82.7
1/6/2019 8:12	0	2.582	37.9	82.0
1/6/2019 8:22	0	2.582	37.8	81.4
1/6/2019 8:32	0	2.582	37.8	80.9
1/6/2019 8:42	0	2.582	37.6	80.6
1/6/2019 8:52	0	2.582	37.6	80.4
1/6/2019 9:02	0	2.582	37.4	80.0
1/6/2019 9:12	0	2.582	37.4	79.8
1/6/2019 9:22	0	2.582	37.4	79.6
1/6/2019 9:32	0	2.582	37.4	79.3
1/6/2019 9:42	0	2.582	37.2	79.2
1/6/2019 9:52	0	2.573	37.2	79.3
1/6/2019 10:02	0	2.573	37.2	79.4
1/6/2019 10:12	0	2.573	37.2	79.4
1/6/2019 10:22	0	2.573	37.2	79.3
1/6/2019 10:32	0	2.573	37.2	79.4
1/6/2019 10:42	0	2.573	37.2	79.3
1/6/2019 10:52	0	2.573	37.4	78.7
1/6/2019 11:02	0	2.573	37.6	78.2
1/6/2019 11:12	0	2.573	37.8	78.0
1/6/2019 11:22	0	2.573	37.8	78.1
1/6/2019 11:32	0	2.573	37.2	78.4
1/6/2019 11:42	0	2.573	36.9	78.3
1/6/2019 11:52	0	2.573	36.7	78.4
1/6/2019 12:02	0	2.573	36.7	78.3
1/6/2019 12:12	0	2.573	36.7	78.0
1/6/2019 12:22	0	2.573	36.7	77.1
1/6/2019 12:32	0	2.573	36.7	76.2
1/6/2019 12:42	0	2.573	36.5	75.2
1/6/2019 12:52	0	2.573	36.3	74.4
1/6/2019 13:02	0	2.564	36.3	73.8
1/6/2019 13:12	0	2.564	36.1	73.6
1/6/2019 13:22	0	2.564	36.1	73.0
1/6/2019 13:32	0	2.564	36.1	73.2
1/6/2019 13:42	0	2.564	36.1	73.0
1/6/2019 13:52	0	2.564	36.0	72.3
1/6/2019 14:02	0	2.564	35.8	71.4
1/6/2019 14:12	0	2.564	35.6	70.6
1/6/2019 14:22	0	2.564	35.6	69.6
1/6/2019 14:32	0	2.564	35.6	68.7
1/6/2019 14:42	0	2.564	35.4	68.8
1/6/2019 14:52	0	2.564	35.2	68.9
1/6/2019 15:02	0	2.564	35.1	68.9
1/6/2019 15:12	0	2.564	34.7	68.9

East Monitoring Station

Time Stamp	H_2S (PPB)	Battery (Volts)	Temperature (°F)	Humidity (%)
1/6/2019 15:22	0	2.564	34.3	68.7
1/6/2019 15:32	0	2.556	34.0	68.7
1/6/2019 15:42	0	2.556	33.8	68.9
1/6/2019 15:52	0	2.556	33.6	69.0
1/6/2019 16:02	0	2.556	33.4	68.9
1/6/2019 16:12	0	2.556	33.1	69.1
1/6/2019 16:22	0	2.556	32.9	68.9
1/6/2019 16:32	0	2.556	32.5	68.3
1/6/2019 16:42	0	2.556	32.4	67.7
1/6/2019 16:52	0	2.556	32.2	66.9
1/6/2019 17:02	0	2.547	32.0	67.0
1/6/2019 17:12	0	2.547	32.0	66.9
1/6/2019 17:22	0	2.547	31.6	66.4
1/6/2019 17:32	0	2.547	31.6	66.0
1/6/2019 17:42	0	2.547	31.5	66.0
1/6/2019 17:52	0	2.547	31.5	66.5
1/6/2019 18:02	0	2.547	31.3	67.0
1/6/2019 18:12	0	2.547	31.1	67.1
1/6/2019 18:22	0	2.547	31.1	66.8
1/6/2019 18:32	0	2.547	31.1	66.2
1/6/2019 18:42	0	2.547	31.1	66.2
1/6/2019 18:52	0	2.538	30.7	66.6
1/6/2019 19:02	0	2.538	30.4	66.7
1/6/2019 19:12	0	2.538	30.0	66.6
1/6/2019 19:22	0	2.538	29.7	66.5
1/6/2019 19:32	0	2.538	29.3	66.4
1/6/2019 19:42	0	2.538	29.1	66.1
1/6/2019 19:52	0	2.538	28.8	65.7
1/6/2019 20:02	0	2.538	28.6	65.2
1/6/2019 20:12	0	2.529	28.4	64.9
1/6/2019 20:22	0	2.529	28.2	64.7
1/6/2019 20:32	0	2.529	28.0	64.2
1/6/2019 20:42	0	2.529	27.9	63.9
1/6/2019 20:52	0	2.529	27.7	63.6
1/6/2019 21:02	0	2.529	27.5	63.4
1/6/2019 21:12	0	2.529	27.3	63.2
1/6/2019 21:22	0	2.529	27.0	63.0
1/6/2019 21:32	0	2.521	26.8	62.9
1/6/2019 21:42	0	2.521	26.4	62.7
1/6/2019 21:52	0	2.521	26.1	62.7
1/6/2019 22:02	0	2.521	25.7	62.9
1/6/2019 22:12	0	2.521	25.3	63.3
1/6/2019 22:22	0	2.521	25.0	63.6
1/6/2019 22:32	0	2.512	24.8	64.0
1/6/2019 22:42	0	2.512	24.4	64.4
1/6/2019 22:52	0	2.512	24.3	64.9
1/6/2019 23:02	0	2.512	24.1	65.3
1/6/2019 23:12	0	2.512	24.1	65.7
1/6/2019 23:22	0	2.512	23.9	66.1
1/6/2019 23:32	0	2.503	23.7	66.4
1/6/2019 23:42	0	2.503	23.5	66.7
1/6/2019 23:52	0	2.503	23.5	67.0
1/7/2019 0:02	0	2.503	23.4	67.3
1/7/2019 0:12	0	2.503	23.2	67.8

East Monitoring Station

Time Stamp	H_2S (PPB)	Battery (Volts)	Temperature (°F)	Humidity (%)
1/7/2019 0:22	0	2.503	23.2	68.3
1/7/2019 0:32	0	2.503	23.2	68.6
1/7/2019 0:42	0	2.503	23.0	68.8
1/7/2019 0:52	0	2.503	23.0	69.2
1/7/2019 1:02	0	2.494	23.0	69.8
1/7/2019 1:12	0	2.494	23.0	70.2
1/7/2019 1:22	0	2.494	22.8	70.6
1/7/2019 1:32	0	2.494	22.6	70.8
1/7/2019 1:42	0	2.494	22.5	71.0
1/7/2019 1:52	0	2.494	22.3	71.4
1/7/2019 2:02	0	2.494	22.3	71.9
1/7/2019 2:12	0	2.494	22.1	72.3
1/7/2019 2:22	0	2.494	22.1	72.6
1/7/2019 2:32	0	2.494	22.1	72.8
1/7/2019 2:42	0	2.494	22.3	72.8
1/7/2019 2:52	0	2.485	22.3	72.7
1/7/2019 3:02	0	2.485	22.5	72.9
1/7/2019 3:12	0	2.485	22.5	72.9
1/7/2019 3:22	0	2.485	22.5	72.7
1/7/2019 3:32	0	2.485	22.5	72.5
1/7/2019 3:42	0	2.485	22.5	72.4
1/7/2019 3:52	0	2.485	22.3	72.3
1/7/2019 4:02	0	2.485	22.3	72.2
1/7/2019 4:12	0	2.485	22.1	71.9
1/7/2019 4:22	0	2.485	21.9	71.9
1/7/2019 4:32	0	2.485	21.9	72.1
1/7/2019 4:42	0	2.485	21.9	72.2
1/7/2019 4:52	0	2.485	21.9	72.3
1/7/2019 5:02	0	2.485	21.9	72.2
1/7/2019 5:12	0	2.485	21.7	72.0
1/7/2019 5:22	0	2.477	21.6	71.8
1/7/2019 5:32	0	2.477	21.6	71.8
1/7/2019 5:42	0	2.477	21.4	71.8
1/7/2019 5:52	0	2.477	21.2	71.8
1/7/2019 6:02	0	2.477	21.0	71.8
1/7/2019 6:12	0	2.477	20.8	71.8
1/7/2019 6:22	0	2.477	20.7	71.8
1/7/2019 6:32	0	2.477	20.5	71.9
1/7/2019 6:42	0	2.477	20.3	72.0
1/7/2019 6:52	0	2.468	20.1	72.1
1/7/2019 7:02	0	2.468	19.9	72.1
1/7/2019 7:12	0	2.468	19.8	72.2
1/7/2019 7:22	0	2.468	19.6	72.4
1/7/2019 7:32	0	2.468	19.6	72.6
1/7/2019 7:42	0	2.468	19.4	72.8
1/7/2019 7:52	0	2.468	19.4	73.0
1/7/2019 8:02	0	2.459	19.4	73.1
1/7/2019 8:12	0	2.459	19.4	73.2
1/7/2019 8:22	0	2.459	19.4	73.5
1/7/2019 8:32	0	2.459	19.4	73.7
1/7/2019 8:42	0	2.459	19.4	73.8
1/7/2019 8:52	0	2.459	19.6	74.0
1/7/2019 9:02	0	2.459	19.6	74.2
1/7/2019 9:12	0	2.459	19.8	74.2

East Monitoring Station

Time Stamp	H_2S (PPB)	Battery (Volts)	Temperature (°F)	Humidity (%)
1/7/2019 9:22	0	2.459	19.8	74.2
1/7/2019 9:32	0	2.459	19.9	74.2
1/7/2019 9:42	0	2.459	19.9	74.2
1/7/2019 9:52	0	2.459	20.1	74.2
1/7/2019 10:02	0	2.459	20.3	73.9
1/7/2019 10:12	0	2.459	20.5	73.6
1/7/2019 10:22	0	2.459	20.7	73.3
1/7/2019 10:32	0	2.459	21.0	73.1
1/7/2019 10:42	0	2.459	21.4	72.8
1/7/2019 10:52	0	2.459	21.6	72.3
1/7/2019 11:02	0	2.459	21.6	71.8
1/7/2019 11:12	0	2.459	21.7	71.0
1/7/2019 11:22	0	2.459	21.9	70.4
1/7/2019 11:32	0	2.459	22.1	69.8
1/7/2019 11:42	0	2.459	22.3	69.1
1/7/2019 11:52	0	2.459	22.5	68.6
1/7/2019 12:02	0	2.459	22.6	68.3
1/7/2019 12:12	0	2.459	22.8	68.1
1/7/2019 12:22	0	2.459	23.0	67.9
1/7/2019 12:32	0	2.459	23.4	67.7
1/7/2019 12:42	0	2.468	23.5	67.7
1/7/2019 12:52	0	2.468	23.9	67.5
1/7/2019 13:02	0	2.468	24.1	67.0
1/7/2019 13:12	0	2.468	24.3	66.3
1/7/2019 13:22	0	2.468	24.4	65.5
1/7/2019 13:32	0	2.468	24.8	65.0
1/7/2019 13:42	0	2.468	24.8	64.3
1/7/2019 13:52	0	2.468	25.0	63.7
1/7/2019 14:02	0	2.468	25.2	63.3
1/7/2019 14:12	0	2.468	25.3	62.9
1/7/2019 14:22	0	2.468	25.5	62.6
1/7/2019 14:32	0	2.477	25.5	62.2
1/7/2019 14:42	0	2.477	25.7	62.0
1/7/2019 14:52	0	2.477	25.7	61.9
1/7/2019 15:02	0	2.477	25.9	61.8
1/7/2019 15:12	0	2.477	25.9	61.7
1/7/2019 15:22	0	2.477	26.1	61.8
1/7/2019 15:32	0	2.477	26.2	62.2
1/7/2019 15:42	0	2.477	26.2	62.4
1/7/2019 15:52	0	2.477	26.2	62.7
1/7/2019 16:02	0	2.477	26.4	62.7
1/7/2019 16:12	0	2.477	26.6	63.0
1/7/2019 16:22	0	2.477	27.0	63.1
1/7/2019 16:32	0	2.477	27.0	63.1
1/7/2019 16:42	0	2.477	27.1	63.2
1/7/2019 16:52	0	2.477	27.3	63.5
1/7/2019 17:02	0	2.477	27.3	63.8
1/7/2019 17:12	0	2.477	27.5	64.1
1/7/2019 17:22	0	2.477	27.7	64.6
1/7/2019 17:32	0	2.485	27.9	65.0
1/7/2019 17:42	0	2.485	28.0	65.6
1/7/2019 17:52	0	2.485	28.2	66.2
1/7/2019 18:02	0	2.485	28.6	66.7
1/7/2019 18:12	0	2.485	28.8	67.2

East Monitoring Station

Time Stamp	H_2S (PPB)	Battery (Volts)	Temperature (°F)	Humidity (%)
1/7/2019 18:22	0	2.485	28.9	67.7
1/7/2019 18:32	0	2.485	29.1	68.1
1/7/2019 18:42	0	2.485	29.1	68.3
1/7/2019 18:52	0	2.485	29.3	68.4
1/7/2019 19:02	0	2.485	29.5	68.4
1/7/2019 19:12	0	2.485	29.7	68.4
1/7/2019 19:22	0	2.485	29.8	68.3
1/7/2019 19:32	0	2.485	30.0	68.2
1/7/2019 19:42	0	2.494	30.4	67.8
1/7/2019 19:52	0	2.494	30.7	67.5
1/7/2019 20:02	0	2.494	31.1	66.8
1/7/2019 20:12	0	2.494	31.5	66.0
1/7/2019 20:22	0	2.494	31.8	65.2
1/7/2019 20:32	0	2.494	32.0	64.2
1/7/2019 20:42	0	2.494	32.4	63.3
1/7/2019 20:52	0	2.494	32.7	62.4
1/7/2019 21:02	0	2.494	33.1	61.7
1/7/2019 21:12	0	2.503	33.6	62.3
1/7/2019 21:22	0	2.503	33.8	62.9
1/7/2019 21:32	0	2.503	33.8	63.6
1/7/2019 21:42	0	2.503	34.0	64.6
1/7/2019 21:52	0	2.503	34.0	65.9
1/7/2019 22:02	0	2.503	33.8	66.8
1/7/2019 22:12	0	2.503	33.8	67.4
1/7/2019 22:22	0	2.503	33.8	68.1
1/7/2019 22:32	0	2.503	33.6	69.1
1/7/2019 22:42	0	2.503	33.6	70.1
1/7/2019 22:52	0	2.503	33.4	70.9
1/7/2019 23:02	0	2.503	33.4	71.7
1/7/2019 23:12	0	2.503	33.3	72.6
1/7/2019 23:22	0	2.503	33.3	73.3
1/7/2019 23:32	0	2.503	33.3	74.1
1/7/2019 23:42	0	2.503	33.3	74.9
1/7/2019 23:52	0	2.503	33.3	75.7
1/8/2019 0:02	0	2.503	33.4	76.2
1/8/2019 0:12	0	2.503	33.6	76.9
1/8/2019 0:22	0	2.503	33.8	77.3
1/8/2019 0:32	0	2.503	34.0	77.7
1/8/2019 0:42	0	2.503	34.2	78.1
1/8/2019 0:52	0	2.503	34.3	78.5
1/8/2019 1:02	0	2.503	34.3	78.8
1/8/2019 1:12	0	2.503	34.5	79.0
1/8/2019 1:22	0	2.503	34.7	79.3
1/8/2019 1:32	0	2.503	34.9	79.5
1/8/2019 1:42	0	2.503	35.1	79.8
1/8/2019 1:52	0	2.512	35.1	80.1
1/8/2019 2:02	0	2.512	35.4	80.3
1/8/2019 2:12	0	2.512	35.6	80.6
1/8/2019 2:22	0	2.512	35.8	80.8
1/8/2019 2:32	0	2.512	35.8	80.9
1/8/2019 2:42	0	2.512	36.0	81.0
1/8/2019 2:52	0	2.512	36.1	81.2
1/8/2019 3:02	0	2.512	36.5	81.2
1/8/2019 3:12	0	2.512	36.7	81.2

East Monitoring Station

Time Stamp	H_2S (PPB)	Battery (Volts)	Temperature (°F)	Humidity (%)
1/8/2019 3:22	0	2.512	36.7	81.2
1/8/2019 3:32	0	2.512	36.9	81.2
1/8/2019 3:42	0	2.512	37.0	81.4
1/8/2019 3:52	0	2.512	37.4	81.6
1/8/2019 4:02	0	2.512	37.6	81.8
1/8/2019 4:12	0	2.512	37.8	81.9
1/8/2019 4:22	0	2.521	37.9	82.0
1/8/2019 4:32	0	2.512	38.1	82.1
1/8/2019 4:42	0	2.521	38.1	82.2
1/8/2019 4:52	0	2.521	38.1	82.2
1/8/2019 5:02	0	2.521	38.1	82.3
1/8/2019 5:12	0	2.521	37.9	82.4
1/8/2019 5:22	0	2.521	37.9	82.6
1/8/2019 5:32	0	2.521	37.9	82.8
1/8/2019 5:42	0	2.521	37.9	83.0
1/8/2019 5:52	0	2.521	37.8	83.2
1/8/2019 6:02	0	2.521	37.8	83.5
1/8/2019 6:12	0	2.521	37.9	83.8
1/8/2019 6:22	0	2.521	37.9	84.0
1/8/2019 6:32	0	2.521	38.1	84.2
1/8/2019 6:42	0	2.521	38.1	84.4
1/8/2019 6:52	0	2.521	38.3	84.5
1/8/2019 7:02	0	2.521	38.1	84.6
1/8/2019 7:12	0	2.521	38.1	84.8
1/8/2019 7:22	0	2.521	38.3	85.6
1/8/2019 7:32	0	2.521	39.7	86.9
1/8/2019 7:42	0	2.521	41.4	87.1
1/8/2019 7:52	0	2.521	42.4	86.5
1/8/2019 8:02	0	2.529	43.3	85.8
1/8/2019 8:12	0	2.529	44.1	85.0
1/8/2019 8:22	0	2.529	44.6	84.3
1/8/2019 8:32	0	2.529	44.8	83.6
1/8/2019 8:42	0	2.529	44.8	82.2
1/8/2019 8:52	0	2.529	44.1	81.3
1/8/2019 9:02	0	2.529	43.2	80.8
1/8/2019 9:12	0	2.529	42.6	80.6
1/8/2019 9:22	0	2.529	42.3	80.4
1/8/2019 9:32	0	2.529	41.9	80.3
1/8/2019 9:42	0	2.529	41.7	80.2
1/8/2019 9:52	0	2.529	41.5	80.4
1/8/2019 10:02	0	2.529	41.4	80.6
1/8/2019 10:12	0	2.529	41.4	80.5
1/8/2019 10:22	0	2.529	41.2	80.5
1/8/2019 10:32	0	2.529	41.2	80.5
1/8/2019 10:42	0	2.529	41.0	80.6
1/8/2019 10:52	0	2.529	41.0	80.7
1/8/2019 11:02	0	2.529	41.0	80.7
1/8/2019 11:12	0	2.529	41.0	80.7
1/8/2019 11:22	0	2.529	41.0	80.8
1/8/2019 11:32	0	2.529	41.0	80.9
1/8/2019 11:42	0	2.529	41.0	81.1
1/8/2019 11:52	0	2.529	41.0	81.2
1/8/2019 12:02	0	2.529	41.0	81.3
1/8/2019 12:12	0	2.529	41.2	81.3

East Monitoring Station

Time Stamp	H_2S (PPB)	Battery (Volts)	Temperature (°F)	Humidity (%)
1/8/2019 12:22	0	2.529	41.4	81.6
1/8/2019 12:32	0	2.529	41.5	81.7
1/8/2019 12:42	0	2.529	41.9	81.9
1/8/2019 12:52	0	2.529	42.3	81.9
1/8/2019 13:02	0	2.529	42.8	82.1
1/8/2019 13:12	0	2.529	43.2	81.9
1/8/2019 13:22	0	2.529	43.5	81.5
1/8/2019 13:32	0	2.529	43.7	81.1
1/8/2019 13:42	0	2.529	43.7	80.8
1/8/2019 13:52	0	2.529	43.5	80.6
1/8/2019 14:02	0	2.529	43.3	80.7
1/8/2019 14:12	0	2.529	43.2	81.1
1/8/2019 14:22	0	2.529	42.8	81.9
1/8/2019 14:32	0	2.529	42.4	82.7
1/8/2019 14:42	0	2.529	42.3	83.5
1/8/2019 14:52	0	2.529	41.9	84.2
1/8/2019 15:02	0	2.529	41.9	84.9
1/8/2019 15:12	0	2.529	41.7	85.6
1/8/2019 15:22	0	2.529	41.7	86.3
1/8/2019 15:32	0	2.529	41.7	87.0
1/8/2019 15:42	0	2.529	41.9	87.5
1/8/2019 15:52	0	2.529	41.9	88.0
1/8/2019 16:02	0	2.529	41.7	88.4
1/8/2019 16:12	0	2.529	41.7	88.7
1/8/2019 16:22	0	2.529	41.7	88.8
1/8/2019 16:32	0	2.529	41.5	89.0
1/8/2019 16:42	0	2.529	41.4	89.0
1/8/2019 16:52	0	2.529	41.0	88.8
1/8/2019 17:02	0	2.529	40.5	88.5
1/8/2019 17:12	0	2.529	39.9	88.3
1/8/2019 17:22	0	2.521	39.6	88.2
1/8/2019 17:32	0	2.521	39.0	88.2
1/8/2019 17:42	0	2.521	38.7	88.3
1/8/2019 17:52	0	2.521	38.1	88.4
1/8/2019 18:02	0	2.521	37.8	88.4
1/8/2019 18:12	0	2.521	37.4	88.4
1/8/2019 18:22	0	2.521	36.9	88.5
1/8/2019 18:32	0	2.521	36.7	88.7
1/8/2019 18:42	0	2.512	36.3	88.9
1/8/2019 18:52	0	2.512	36.1	89.1
1/8/2019 19:02	0	2.512	36.0	89.4
1/8/2019 19:12	0	2.512	35.8	89.7
1/8/2019 19:22	0	2.512	35.6	90.0
1/8/2019 19:32	0	2.512	35.6	90.4
1/8/2019 19:42	0	2.512	35.8	90.8
1/8/2019 19:52	0	2.512	35.8	91.2
1/8/2019 20:02	0	2.512	36.0	91.6
1/8/2019 20:12	0	2.512	36.1	92.0
1/8/2019 20:22	0	2.512	36.3	92.5
1/8/2019 20:32	0	2.512	36.5	92.7
1/8/2019 20:42	0	2.512	36.7	93.0
1/8/2019 20:52	0	2.512	36.7	93.1
1/8/2019 21:02	0	2.512	36.9	93.3
1/8/2019 21:12	0	2.512	36.9	93.5

Attachment 2

East Monitoring Station

Time Stamp	H_2S (PPB)	Battery (Volts)	Temperature (°F)	Humidity (%)
1/8/2019 21:22	0	2.512	37.2	93.7
1/8/2019 21:32	0	2.512	37.6	94.1
1/8/2019 21:42	0	2.512	38.3	94.4
1/8/2019 21:52	0	2.512	39.4	94.8
1/8/2019 22:02	0	2.512	40.3	95.1
1/8/2019 22:12	0	2.512	40.8	95.3
1/8/2019 22:22	0	2.512	41.2	95.5
1/8/2019 22:32	0	2.521	41.5	95.7
1/8/2019 22:42	0	2.521	41.7	95.9
1/8/2019 22:52	0	2.521	41.9	96.1
1/8/2019 23:02	0	2.521	41.9	96.2
1/8/2019 23:12	0	2.521	41.9	96.3
1/8/2019 23:22	0	2.521	42.1	96.5
1/8/2019 23:32	0	2.521	42.1	96.6
1/8/2019 23:42	0	2.521	42.3	96.7
1/8/2019 23:52	0	2.521	42.3	96.6

Attachment 2

South Monitoring Station

Time Stamp	H_2S (PPB)	Battery (Volts)	Temperature (°F)	Humidity (%)
12/26/18 0:02	0	2.406	29.7	89.7
12/26/18 0:12	0	2.406	29.7	89.9
12/26/18 0:22	0	2.406	29.8	90.1
12/26/18 0:32	0	2.406	29.8	90.4
12/26/18 0:42	0	2.406	29.8	90.5
12/26/18 0:52	0	2.406	29.8	90.7
12/26/18 1:02	0	2.406	30.0	90.9
12/26/18 1:12	0	2.406	30.2	91.0
12/26/18 1:22	0	2.406	30.4	90.9
12/26/18 1:32	0	2.406	30.6	90.8
12/26/18 1:42	0	2.406	30.7	90.5
12/26/18 1:52	0	2.406	30.7	90.3
12/26/18 2:02	0	2.406	30.7	90.0
12/26/18 2:12	0	2.406	30.9	89.7
12/26/18 2:22	0	2.406	30.7	89.4
12/26/18 2:32	0	2.406	30.6	89.2
12/26/18 2:42	0	2.406	30.4	88.9
12/26/18 2:52	0	2.406	30.0	88.7
12/26/18 3:02	0	2.406	29.8	88.7
12/26/18 3:12	0	2.406	29.8	88.9
12/26/18 3:22	0	2.406	29.7	89.0
12/26/18 3:32	0	2.406	29.5	89.3
12/26/18 3:42	0	2.406	29.5	89.5
12/26/18 3:52	0	2.406	29.7	89.7
12/26/18 4:02	0	2.406	29.7	89.8
12/26/18 4:12	0	2.406	29.7	89.8
12/26/18 4:22	0	2.398	29.7	89.8
12/26/18 4:32	0	2.398	29.7	89.8
12/26/18 4:42	0	2.398	29.8	89.8
12/26/18 4:52	0	2.398	29.8	89.7
12/26/18 5:02	0	2.398	30.0	89.7
12/26/18 5:12	0	2.398	30.0	89.5
12/26/18 5:22	0	2.398	30.2	89.3
12/26/18 5:32	0	2.398	30.4	88.9
12/26/18 5:42	0	2.398	30.4	88.5
12/26/18 5:52	0	2.398	30.4	88.1
12/26/18 6:02	0	2.398	30.4	87.8
12/26/18 6:12	0	2.398	30.6	87.5
12/26/18 6:22	0	2.398	30.7	87.3
12/26/18 6:32	0	2.398	30.9	86.9
12/26/18 6:42	0	2.406	30.9	86.5
12/26/18 6:52	0	2.406	31.1	86.3
12/26/18 7:02	0	2.406	31.1	85.9
12/26/18 7:12	0	2.406	31.3	85.5
12/26/18 7:22	0	2.406	31.3	85.2
12/26/18 7:32	0	2.406	31.5	84.9
12/26/18 7:42	0	2.406	31.5	84.6
12/26/18 7:52	0	2.406	31.5	84.4
12/26/18 8:02	0	2.406	31.5	84.2
12/26/18 8:12	0	2.406	31.6	83.9
12/26/18 8:22	0	2.406	31.6	83.7
12/26/18 8:32	0	2.406	31.6	83.5
12/26/18 8:42	0	2.406	31.8	83.4
12/26/18 8:52	0	2.406	32.0	83.3
12/26/18 9:02	0	2.406	32.0	83.1

Attachment 2

South Monitoring Station

Time Stamp	H_2S (PPB)	Battery (Volts)	Temperature (°F)	Humidity (%)
12/26/18 9:12	0	2.406	32.0	82.9
12/26/18 9:22	0	2.406	32.2	82.6
12/26/18 9:32	0	2.406	32.4	82.3
12/26/18 9:42	0	2.406	32.5	82.1
12/26/18 9:52	0	2.406	32.9	81.9
12/26/18 10:02	0	2.406	33.3	81.8
12/26/18 10:12	0	2.406	33.4	81.4
12/26/18 10:22	0	2.406	33.8	81.0
12/26/18 10:32	0	2.406	34.0	80.6
12/26/18 10:42	0	2.406	34.3	80.1
12/26/18 10:52	0	2.415	34.7	79.5
12/26/18 11:02	0	2.415	35.2	79.0
12/26/18 11:12	0	2.415	35.8	78.4
12/26/18 11:22	0	2.415	36.1	77.8
12/26/18 11:32	0	2.415	36.5	77.2
12/26/18 11:42	0	2.415	36.7	76.5
12/26/18 11:52	0	2.424	36.7	75.7
12/26/18 12:02	0	2.424	36.9	75.0
12/26/18 12:12	0	2.424	37.0	74.5
12/26/18 12:22	0	2.424	37.2	74.1
12/26/18 12:32	0	2.424	37.4	73.8
12/26/18 12:42	0	2.424	37.4	73.6
12/26/18 12:52	0	2.424	37.4	73.4
12/26/18 13:02	0	2.424	37.6	73.3
12/26/18 13:12	0	2.424	37.8	73.3
12/26/18 13:22	0	2.424	37.8	73.2
12/26/18 13:32	0	2.424	37.9	73.2
12/26/18 13:42	0	2.433	37.9	73.3
12/26/18 13:52	0	2.433	37.8	73.4
12/26/18 14:02	0	2.433	37.8	73.5
12/26/18 14:12	0	2.433	37.8	73.6
12/26/18 14:22	0	2.433	37.9	73.7
12/26/18 14:32	0	2.433	37.9	73.8
12/26/18 14:42	0	2.433	37.9	73.8
12/26/18 14:52	0	2.433	37.9	73.9
12/26/18 15:02	0	2.433	37.9	73.8
12/26/18 15:12	0	2.433	37.8	74.0
12/26/18 15:22	0	2.433	37.6	74.3
12/26/18 15:32	0	2.433	37.6	74.7
12/26/18 15:42	0	2.433	37.4	75.2
12/26/18 15:52	0	2.433	37.4	75.6
12/26/18 16:02	0	2.433	37.2	76.0
12/26/18 16:12	0	2.433	37.0	76.3
12/26/18 16:22	0	2.433	37.0	76.6
12/26/18 16:32	0	2.433	36.9	77.0
12/26/18 16:42	0	2.424	36.9	77.2
12/26/18 16:52	0	2.433	36.7	77.5
12/26/18 17:02	0	2.424	36.7	77.9
12/26/18 17:12	0	2.424	36.5	78.1
12/26/18 17:22	0	2.424	36.3	78.4
12/26/18 17:32	0	2.424	36.3	78.8
12/26/18 17:42	0	2.424	36.3	79.2
12/26/18 17:52	0	2.424	36.3	79.5
12/26/18 18:02	0	2.424	36.1	79.8
12/26/18 18:12	0	2.424	36.1	80.1
12/26/18 18:22	0	2.424	36.1	80.2

Attachment 2

South Monitoring Station

Time Stamp	H_2S (PPB)	Battery (Volts)	Temperature (°F)	Humidity (%)
12/26/18 18:32	0	2.424	36.1	80.4
12/26/18 18:42	0	2.424	36.1	80.4
12/26/18 18:52	0	2.424	36.1	80.4
12/26/18 19:02	0	2.424	36.1	80.3
12/26/18 19:12	0	2.424	36.1	80.1
12/26/18 19:22	0	2.424	36.1	80.0
12/26/18 19:32	0	2.424	36.1	80.0
12/26/18 19:42	0	2.424	36.0	80.0
12/26/18 19:52	0	2.424	36.0	80.1
12/26/18 20:02	0	2.424	36.0	80.1
12/26/18 20:12	0	2.415	36.0	80.3
12/26/18 20:22	0	2.415	36.0	80.6
12/26/18 20:32	0	2.415	36.0	80.9
12/26/18 20:42	0	2.415	35.8	81.5
12/26/18 20:52	0	2.415	35.8	82.1
12/26/18 21:02	0	2.415	35.8	82.5
12/26/18 21:12	0	2.415	35.6	82.7
12/26/18 21:22	0	2.415	35.4	82.6
12/26/18 21:32	0	2.415	35.2	82.3
12/26/18 21:42	0	2.415	35.1	82.0
12/26/18 21:52	0	2.415	34.9	81.7
12/26/18 22:02	0	2.415	34.7	81.1
12/26/18 22:12	0	2.415	34.5	80.5
12/26/18 22:22	0	2.415	34.3	80.1
12/26/18 22:32	0	2.415	34.2	79.6
12/26/18 22:42	0	2.406	34.0	79.2
12/26/18 22:52	0	2.406	33.8	78.6
12/26/18 23:02	0	2.406	33.6	78.0
12/26/18 23:12	0	2.406	33.4	77.8
12/26/18 23:22	0	2.406	33.3	77.5
12/26/18 23:32	0	2.406	33.1	77.4
12/26/18 23:42	0	2.406	32.9	77.2
12/26/18 23:52	0	2.406	32.7	76.9
12/27/18 0:02	0	2.398	32.5	76.5
12/27/18 0:12	0	2.398	32.4	76.2
12/27/18 0:22	0	2.398	32.0	76.2
12/27/18 0:32	0	2.398	32.0	76.5
12/27/18 0:42	0	2.398	31.8	76.9
12/27/18 0:52	0	2.398	31.5	77.2
12/27/18 1:02	0	2.389	31.5	77.3
12/27/18 1:12	0	2.389	31.1	77.6
12/27/18 1:22	0	2.389	30.9	77.7
12/27/18 1:32	0	2.389	30.6	77.7
12/27/18 1:42	0	2.389	30.4	77.9
12/27/18 1:52	0	2.389	30.2	77.8
12/27/18 2:02	0	2.380	29.8	77.8
12/27/18 2:12	0	2.380	29.7	77.5
12/27/18 2:22	0	2.380	29.3	77.2
12/27/18 2:32	0	2.380	28.9	76.9
12/27/18 2:42	0	2.371	28.9	76.8
12/27/18 2:52	0	2.371	28.6	77.0
12/27/18 3:02	0	2.371	28.4	77.1
12/27/18 3:12	0	2.371	28.2	77.2
12/27/18 3:22	0	2.371	28.0	77.4
12/27/18 3:32	0	2.371	27.9	77.6
12/27/18 3:42	0	2.362	27.7	77.7

Attachment 2

South Monitoring Station

Time Stamp	H_2S (PPB)	Battery (Volts)	Temperature (°F)	Humidity (%)
12/27/18 3:52	0	2.362	27.3	77.7
12/27/18 4:02	0	2.362	27.0	77.7
12/27/18 4:12	0	2.362	26.8	77.9
12/27/18 4:22	0	2.354	26.4	78.1
12/27/18 4:32	0	2.354	26.1	78.6
12/27/18 4:42	0	2.354	25.9	79.0
12/27/18 4:52	0	2.354	25.5	79.4
12/27/18 5:02	0	2.345	25.3	79.8
12/27/18 5:12	0	2.345	25.2	80.2
12/27/18 5:22	0	2.345	24.8	80.6
12/27/18 5:32	0	2.345	24.8	81.0
12/27/18 5:42	0	2.336	24.6	81.4
12/27/18 5:52	0	2.336	24.4	81.8
12/27/18 6:02	0	2.336	24.4	82.1
12/27/18 6:12	0	2.336	24.3	82.4
12/27/18 6:22	0	2.336	24.1	82.8
12/27/18 6:32	0	2.336	23.9	83.1
12/27/18 6:42	0	2.327	23.9	83.4
12/27/18 6:52	0	2.327	23.7	83.8
12/27/18 7:02	0	2.327	23.7	84.2
12/27/18 7:12	0	2.327	23.7	84.6
12/27/18 7:22	0	2.327	23.7	84.9
12/27/18 7:32	0	2.327	23.7	85.1
12/27/18 7:42	0	2.318	23.7	85.4
12/27/18 7:52	0	2.318	23.7	85.6
12/27/18 8:02	0	2.318	23.7	85.7
12/27/18 8:12	0	2.318	23.7	85.8
12/27/18 8:22	0	2.318	23.9	86.0
12/27/18 8:32	0	2.318	23.9	86.1
12/27/18 8:42	0	2.318	24.1	86.2
12/27/18 8:52	0	2.318	24.1	86.2
12/27/18 9:02	0	2.318	24.3	86.2
12/27/18 9:12	0	2.318	24.4	86.2
12/27/18 9:22	0	2.318	24.6	86.2
12/27/18 9:32	0	2.318	25.0	86.2
12/27/18 9:42	0	2.318	25.2	86.1
12/27/18 9:52	0	2.318	25.5	86.0
12/27/18 10:02	0	2.318	25.7	85.9
12/27/18 10:12	0	2.318	26.2	85.8
12/27/18 10:22	0	2.327	26.6	85.6
12/27/18 10:32	0	2.327	27.0	85.4
12/27/18 10:42	0	2.327	27.7	85.2
12/27/18 10:52	0	2.327	28.9	85.0
12/27/18 11:02	0	2.336	29.8	84.8
12/27/18 11:12	0	2.336	30.6	84.2
12/27/18 11:22	0	2.345	31.1	83.4
12/27/18 11:32	0	2.345	31.3	82.6
12/27/18 11:42	0	2.345	31.5	82.0
12/27/18 11:52	0	2.345	32.0	81.4
12/27/18 12:02	0	2.354	32.7	81.0
12/27/18 12:12	0	2.354	33.4	80.4
12/27/18 12:22	0	2.354	33.3	79.6
12/27/18 12:32	0	2.362	33.1	79.1
12/27/18 12:42	0	2.362	33.3	78.9
12/27/18 12:52	0	2.362	34.0	78.7
12/27/18 13:02	0	2.362	34.9	78.5

Attachment 2

South Monitoring Station

Time Stamp	H_2S (PPB)	Battery (Volts)	Temperature (°F)	Humidity (%)
12/27/18 13:12	0	2.371	35.4	77.9
12/27/18 13:22	0	2.371	36.0	77.2
12/27/18 13:32	0	2.371	36.1	76.6
12/27/18 13:42	0	2.380	36.1	76.1
12/27/18 13:52	0	2.380	36.5	75.8
12/27/18 14:02	0	2.380	36.7	75.3
12/27/18 14:12	0	2.380	36.5	74.8
12/27/18 14:22	0	2.389	36.7	74.4
12/27/18 14:32	0	2.389	36.7	74.1
12/27/18 14:42	0	2.389	36.3	73.8
12/27/18 14:52	0	2.389	36.0	73.7
12/27/18 15:02	0	2.389	35.6	73.8
12/27/18 15:12	0	2.389	35.4	73.9
12/27/18 15:22	0	2.389	35.1	74.0
12/27/18 15:32	0	2.389	34.9	74.2
12/27/18 15:42	0	2.389	34.7	74.5
12/27/18 15:52	0	2.389	34.5	74.6
12/27/18 16:02	0	2.380	34.3	74.7
12/27/18 16:12	0	2.380	34.2	74.8
12/27/18 16:22	0	2.380	34.2	74.8
12/27/18 16:32	0	2.380	34.0	75.0
12/27/18 16:42	0	2.380	34.0	75.1
12/27/18 16:52	0	2.380	34.0	75.2
12/27/18 17:02	0	2.380	34.0	75.3
12/27/18 17:12	0	2.380	34.0	75.3
12/27/18 17:22	0	2.380	34.0	75.4
12/27/18 17:32	0	2.380	34.0	75.5
12/27/18 17:42	0	2.380	34.0	75.6
12/27/18 17:52	0	2.380	34.0	75.7
12/27/18 18:02	0	2.380	34.0	75.8
12/27/18 18:12	0	2.380	34.2	76.0
12/27/18 18:22	0	2.380	34.2	76.2
12/27/18 18:32	0	2.380	34.3	76.5
12/27/18 18:42	0	2.380	34.5	76.9
12/27/18 18:52	0	2.380	34.7	77.3
12/27/18 19:02	0	2.380	34.9	77.8
12/27/18 19:12	0	2.380	35.2	78.1
12/27/18 19:22	0	2.380	35.4	78.4
12/27/18 19:32	0	2.380	35.8	78.6
12/27/18 19:42	0	2.380	36.0	78.8
12/27/18 19:52	0	2.380	36.1	79.0
12/27/18 20:02	0	2.380	36.3	79.1
12/27/18 20:12	0	2.389	36.7	79.3
12/27/18 20:22	0	2.389	36.9	79.5
12/27/18 20:32	0	2.389	37.2	79.7
12/27/18 20:42	0	2.389	37.6	79.8
12/27/18 20:52	0	2.389	37.9	79.9
12/27/18 21:02	0	2.389	38.3	79.9
12/27/18 21:12	0	2.389	38.7	79.8
12/27/18 21:22	0	2.398	38.7	79.8
12/27/18 21:32	0	2.398	39.0	79.8
12/27/18 21:42	0	2.398	39.6	79.6
12/27/18 21:52	0	2.398	39.9	79.4
12/27/18 22:02	0	2.398	40.5	79.0
12/27/18 22:12	0	2.398	41.0	78.5
12/27/18 22:22	0	2.406	41.4	77.9

South Monitoring Station

Time Stamp	H_2S (PPB)	Battery (Volts)	Temperature (°F)	Humidity (%)
12/27/18 22:32	0	2.406	41.9	77.4
12/27/18 22:42	0	2.406	42.1	76.8
12/27/18 22:52	0	2.406	42.4	76.3
12/27/18 23:02	0	2.415	42.8	75.8
12/27/18 23:12	0	2.415	43.2	75.3
12/27/18 23:22	0	2.415	43.3	75.0
12/27/18 23:32	0	2.415	43.5	74.6
12/27/18 23:42	0	2.415	43.5	74.5
12/27/18 23:52	0	2.415	43.5	74.8
12/28/18 0:02	0	2.415	43.3	75.5
12/28/18 0:12	0	2.415	43.0	76.6
12/28/18 0:22	0	2.415	42.4	78.0
12/28/18 0:32	0	2.415	42.3	79.2
12/28/18 0:42	0	2.415	41.9	80.2
12/28/18 0:52	0	2.415	41.9	81.1
12/28/18 1:02	0	2.415	41.7	81.9
12/28/18 1:12	0	2.415	41.5	82.8
12/28/18 1:22	0	2.415	41.5	83.6
12/28/18 1:32	0	2.415	41.7	84.3
12/28/18 1:42	0	2.415	41.7	85.0
12/28/18 1:52	0	2.415	41.9	85.7
12/28/18 2:02	0	2.415	41.9	86.2
12/28/18 2:12	0	2.415	42.1	86.7
12/28/18 2:22	0	2.415	42.3	87.2
12/28/18 2:32	0	2.415	42.3	87.8
12/28/18 2:42	0	2.415	42.4	88.3
12/28/18 2:52	0	2.415	42.4	88.8
12/28/18 3:02	0	2.415	42.4	89.3
12/28/18 3:12	0	2.415	42.6	89.8
12/28/18 3:22	0	2.415	42.8	90.4
12/28/18 3:32	0	2.415	43.0	91.0
12/28/18 3:42	0	2.415	43.3	91.5
12/28/18 3:52	0	2.424	43.7	91.8
12/28/18 4:02	0	2.424	43.7	92.1
12/28/18 4:12	0	2.424	44.1	92.1
12/28/18 4:22	0	2.424	44.2	92.0
12/28/18 4:32	0	2.424	44.2	91.9
12/28/18 4:42	0	2.424	44.4	91.7
12/28/18 4:52	0	2.424	44.4	91.5
12/28/18 5:02	0	2.424	44.4	91.6
12/28/18 5:12	0	2.424	44.2	91.8
12/28/18 5:22	0	2.424	44.2	91.9
12/28/18 5:32	0	2.424	44.4	92.1
12/28/18 5:42	0	2.424	44.6	92.4
12/28/18 5:52	0	2.424	44.6	92.8
12/28/18 6:02	0	2.424	44.6	93.2
12/28/18 6:12	0	2.424	44.4	93.5
12/28/18 6:22	0	2.424	44.6	93.9
12/28/18 6:32	0	2.424	44.6	94.2
12/28/18 6:42	0	2.424	44.6	94.4
12/28/18 6:52	0	2.424	44.6	94.6
12/28/18 7:02	0	2.424	44.6	94.6
12/28/18 7:12	0	2.424	44.6	94.8
12/28/18 7:22	0	2.424	44.4	95.0
12/28/18 7:32	0	2.424	44.4	95.2
12/28/18 7:42	0	2.424	44.4	95.4

Attachment 2

South Monitoring Station

Time Stamp	H_2S (PPB)	Battery (Volts)	Temperature (°F)	Humidity (%)
12/28/18 7:52	0	2.424	44.4	95.7
12/28/18 8:02	0	2.424	44.6	96.3
12/28/18 8:12	0	2.424	44.8	96.6
12/28/18 8:22	0	2.424	45.1	97.0
12/28/18 8:32	0	2.433	45.3	97.2
12/28/18 8:42	0	2.433	45.5	97.3
12/28/18 8:52	0	2.433	45.9	97.5
12/28/18 9:02	0	2.433	46.2	97.7
12/28/18 9:12	0	2.433	46.6	97.8
12/28/18 9:22	0	2.433	46.8	97.7
12/28/18 9:32	0	2.433	47.1	97.6
12/28/18 9:42	0	2.433	47.3	97.4
12/28/18 9:52	0	2.433	47.7	97.3
12/28/18 10:02	0	2.433	48.2	96.9
12/28/18 10:12	0	2.441	48.6	96.6
12/28/18 10:22	0	2.441	48.6	96.3
12/28/18 10:32	0	2.441	48.9	95.9
12/28/18 10:42	0	2.441	49.3	95.5
12/28/18 10:52	0	2.441	49.6	95.1
12/28/18 11:02	0	2.441	49.8	94.8
12/28/18 11:12	0	2.441	50.2	94.3
12/28/18 11:22	0	2.441	50.2	94.2
12/28/18 11:32	0	2.450	50.4	94.4
12/28/18 11:42	0	2.450	50.5	94.7
12/28/18 11:52	0	2.450	50.5	94.8
12/28/18 12:02	0	2.450	50.7	94.8
12/28/18 12:12	0	2.450	50.7	94.6
12/28/18 12:22	0	2.450	50.9	94.3
12/28/18 12:32	0	2.450	51.1	94.0
12/28/18 12:42	0	2.450	51.1	93.8
12/28/18 12:52	0	2.450	51.1	93.5
12/28/18 13:02	0	2.450	51.1	93.2
12/28/18 13:12	0	2.450	51.3	93.0
12/28/18 13:22	0	2.450	51.3	92.7
12/28/18 13:32	0	2.450	51.4	92.5
12/28/18 13:42	0	2.459	51.6	92.2
12/28/18 13:52	0	2.459	52.0	92.0
12/28/18 14:02	0	2.459	52.2	91.7
12/28/18 14:12	0	2.459	52.3	91.4
12/28/18 14:22	0	2.459	52.3	91.2
12/28/18 14:32	0	2.459	52.3	91.0
12/28/18 14:42	0	2.459	52.3	91.1
12/28/18 14:52	0	2.459	52.3	91.3
12/28/18 15:02	0	2.459	52.2	91.4
12/28/18 15:12	0	2.459	52.0	91.7
12/28/18 15:22	0	2.459	52.0	91.9
12/28/18 15:32	0	2.459	52.0	92.1
12/28/18 15:42	0	2.459	52.0	92.1
12/28/18 16:05	0	2.591	53.2	86.2
12/28/18 16:15	0	3.171	53.6	87.7
12/28/18 16:25	0	3.171	53.4	88.1
12/28/18 16:35	0	3.171	53.1	88.6
12/28/18 16:45	0	3.171	52.7	89.2
12/28/18 16:55	0	3.171	52.5	89.5
12/28/18 17:05	0	3.171	52.2	89.6
12/28/18 17:15	0	3.171	51.8	89.7

South Monitoring Station

Time Stamp	H_2S (PPB)	Battery (Volts)	Temperature (°F)	Humidity (%)
12/28/18 17:25	0	3.162	51.3	89.6
12/28/18 17:35	0	3.162	50.7	89.8
12/28/18 17:45	0	3.162	50.2	89.8
12/28/18 17:55	0	3.162	49.5	89.8
12/28/18 18:05	0	3.153	49.3	90.6
12/28/18 18:15	0	3.153	49.5	92.2
12/28/18 18:25	0	3.153	49.6	93.7
12/28/18 18:35	0	3.153	49.8	94.5
12/28/18 18:45	0	3.153	49.6	94.8
12/28/18 18:55	0	3.144	49.5	94.8
12/28/18 19:05	0	3.144	49.1	94.7
12/28/18 19:15	0	3.144	48.9	94.8
12/28/18 19:25	0	3.144	48.6	95.0
12/28/18 19:35	0	3.144	48.6	95.3
12/28/18 19:45	0	3.135	48.6	95.8
12/28/18 19:55	0	3.135	48.7	96.6
12/28/18 20:05	0	3.135	48.9	97.1
12/28/18 20:15	0	3.135	48.9	97.3
12/28/18 20:25	0	3.135	48.9	97.4
12/28/18 20:35	0	3.127	48.6	97.0
12/28/18 20:45	0	3.127	48.2	96.6
12/28/18 20:55	0	3.127	47.7	96.1
12/28/18 21:05	0	3.127	47.3	95.8
12/28/18 21:15	0	3.127	46.9	95.8
12/28/18 21:25	0	3.118	46.6	95.9
12/28/18 21:35	0	3.118	46.2	95.9
12/28/18 21:45	0	3.118	46.0	96.1
12/28/18 21:55	0	3.118	46.0	96.5
12/28/18 22:05	0	3.118	46.0	97.0
12/28/18 22:15	0	3.109	46.0	97.6
12/28/18 22:25	0	3.109	46.6	98.4
12/28/18 22:35	0	3.109	47.7	99.4
12/28/18 22:45	0	3.109	48.4	99.6
12/28/18 22:55	0	3.109	48.6	97.8
12/28/18 23:05	0	3.109	48.4	95.7
12/28/18 23:15	0	3.100	48.0	94.0
12/28/18 23:25	0	3.100	47.7	92.4
12/28/18 23:35	0	3.100	47.1	90.8
12/28/18 23:45	0	3.100	46.4	89.5
12/28/18 23:55	0	3.100	45.9	88.7
12/29/18 0:05	0	3.091	45.3	88.1
12/29/18 0:15	0	3.091	45.0	87.5
12/29/18 0:25	0	3.091	44.6	86.5
12/29/18 0:35	0	3.091	44.2	85.3
12/29/18 0:45	0	3.091	43.9	84.4
12/29/18 0:55	0	3.091	43.3	83.6
12/29/18 1:05	0	3.083	43.0	83.0
12/29/18 1:15	0	3.083	42.6	82.8
12/29/18 1:25	0	3.083	42.3	82.8
12/29/18 1:35	0	3.083	41.9	82.8
12/29/18 1:45	0	3.083	41.5	82.8
12/29/18 1:55	0	3.074	41.4	82.7
12/29/18 2:05	0	3.074	41.2	82.8
12/29/18 2:15	0	3.074	40.8	83.2
12/29/18 2:25	0	3.074	40.5	83.8
12/29/18 2:35	0	3.074	40.1	84.6

Attachment 2

South Monitoring Station

Time Stamp	H_2S (PPB)	Battery (Volts)	Temperature (°F)	Humidity (%)
12/29/18 2:45	0	3.074	39.9	85.3
12/29/18 2:55	0	3.065	39.7	85.6
12/29/18 3:05	0	3.065	39.7	85.7
12/29/18 3:15	0	3.065	39.7	85.7
12/29/18 3:25	0	3.065	39.7	85.6
12/29/18 3:35	0	3.065	39.6	85.6
12/29/18 3:45	0	3.056	39.6	85.3
12/29/18 3:55	0	3.056	39.4	84.9
12/29/18 4:05	0	3.056	39.4	84.5
12/29/18 4:15	0	3.056	39.2	84.1
12/29/18 4:25	0	3.056	39.2	83.8
12/29/18 4:35	0	3.056	39.0	83.7
12/29/18 4:45	0	3.056	39.0	83.6
12/29/18 4:55	0	3.048	39.0	83.5
12/29/18 5:05	0	3.048	39.0	83.3
12/29/18 5:15	0	3.048	39.0	83.3
12/29/18 5:25	0	3.048	39.0	83.3
12/29/18 5:35	0	3.048	39.0	83.3
12/29/18 5:45	0	3.048	39.0	83.3
12/29/18 5:55	0	3.048	38.8	83.3
12/29/18 6:05	0	3.039	38.8	83.2
12/29/18 6:15	0	3.039	38.8	83.2
12/29/18 6:25	0	3.039	38.8	83.2
12/29/18 6:35	0	3.039	38.8	83.2
12/29/18 6:45	0	3.039	38.8	83.2
12/29/18 6:55	0	3.039	38.8	83.1
12/29/18 7:05	0	3.039	38.8	83.1
12/29/18 7:15	0	3.030	38.7	83.0
12/29/18 7:25	0	3.030	38.7	83.0
12/29/18 7:35	0	3.030	38.7	82.9
12/29/18 7:45	0	3.030	38.7	82.9
12/29/18 7:55	0	3.030	38.7	83.0
12/29/18 8:05	0	3.030	38.7	83.3
12/29/18 8:15	0	3.030	38.5	83.7
12/29/18 8:25	0	3.021	38.3	84.2
12/29/18 8:35	0	3.021	37.8	84.6
12/29/18 8:45	0	3.021	37.4	84.9
12/29/18 8:55	0	3.021	36.9	85.3
12/29/18 9:05	0	3.021	36.5	85.6
12/29/18 9:15	0	3.021	36.3	85.9
12/29/18 9:25	0	3.021	36.0	86.0
12/29/18 9:35	0	3.021	35.8	86.1
12/29/18 9:45	0	3.012	35.6	86.2
12/29/18 9:55	0	3.012	35.6	86.4
12/29/18 10:05	0	3.012	35.4	86.3
12/29/18 10:15	0	3.012	35.1	86.1
12/29/18 10:25	0	3.012	34.7	85.9
12/29/18 10:35	0	3.012	34.3	85.7
12/29/18 10:45	0	3.004	34.2	85.7
12/29/18 10:55	0	3.004	34.0	85.9
12/29/18 11:05	0	3.004	33.6	85.7
12/29/18 11:15	0	3.004	33.4	85.8
12/29/18 11:25	0	3.004	33.1	85.8
12/29/18 11:35	0	3.004	32.9	86.0
12/29/18 11:45	0	3.004	32.9	86.0
12/29/18 11:55	0	3.004	32.7	85.8

South Monitoring Station

Time Stamp	H_2S (PPB)	Battery (Volts)	Temperature (°F)	Humidity (%)
12/29/18 12:05	0	2.995	32.7	85.6
12/29/18 12:15	0	2.995	32.7	85.5
12/29/18 12:25	0	2.995	32.5	85.1
12/29/18 12:35	0	2.995	32.4	84.6
12/29/18 12:45	0	2.995	32.2	84.0
12/29/18 12:55	0	2.995	32.2	83.5
12/29/18 13:05	0	2.995	32.0	82.9
12/29/18 13:15	0	2.986	32.0	82.6
12/29/18 13:25	0	2.986	31.8	82.1
12/29/18 13:35	0	2.986	31.6	81.8
12/29/18 13:45	0	2.986	31.6	81.4
12/29/18 13:55	0	2.986	31.6	81.0
12/29/18 14:05	0	2.986	31.6	80.6
12/29/18 14:15	0	2.986	31.5	80.4
12/29/18 14:25	0	2.986	31.5	80.2
12/29/18 14:35	0	2.986	31.3	80.1
12/29/18 14:45	0	2.977	31.3	79.7
12/29/18 14:55	0	2.977	31.1	79.4
12/29/18 15:05	0	2.977	31.1	79.1
12/29/18 15:15	0	2.977	30.9	79.0
12/29/18 15:25	0	2.977	30.9	78.7
12/29/18 15:35	0	2.977	30.7	78.4
12/29/18 15:45	0	2.977	30.6	78.2
12/29/18 15:55	0	2.977	30.4	78.0
12/29/18 16:05	0	2.968	30.0	77.9
12/29/18 16:15	0	2.968	29.8	77.9
12/29/18 16:25	0	2.968	29.8	77.9
12/29/18 16:35	0	2.968	29.7	78.0
12/29/18 16:45	0	2.968	29.7	78.1
12/29/18 16:55	0	2.968	29.5	78.2
12/29/18 17:05	0	2.968	29.3	78.1
12/29/18 17:15	0	2.968	29.1	78.1
12/29/18 17:25	0	2.960	28.9	78.0
12/29/18 17:35	0	2.960	28.9	77.9
12/29/18 17:45	0	2.960	28.9	77.9
12/29/18 17:55	0	2.960	28.6	77.9
12/29/18 18:05	0	2.960	28.4	77.8
12/29/18 18:15	0	2.960	28.2	77.9
12/29/18 18:25	0	2.960	28.2	78.0
12/29/18 18:35	0	2.960	28.2	78.0
12/29/18 18:45	0	2.960	28.0	78.0
12/29/18 18:55	0	2.951	28.0	78.0
12/29/18 19:05	0	2.951	28.0	78.0
12/29/18 19:15	0	2.951	27.9	78.0
12/29/18 19:25	0	2.951	27.7	78.0
12/29/18 19:35	0	2.951	27.5	78.0
12/29/18 19:45	0	2.951	27.3	78.2
12/29/18 19:55	0	2.951	27.1	78.4
12/29/18 20:05	0	2.951	27.0	78.7
12/29/18 20:15	0	2.951	26.6	79.2
12/29/18 20:25	0	2.942	26.2	79.6
12/29/18 20:35	0	2.942	25.7	80.3
12/29/18 20:45	0	2.942	25.3	81.0
12/29/18 20:55	0	2.942	25.0	81.6
12/29/18 21:05	0	2.942	24.6	82.1
12/29/18 21:15	0	2.942	24.4	82.5

South Monitoring Station

Time Stamp	H_2S (PPB)	Battery (Volts)	Temperature (°F)	Humidity (%)
12/29/18 21:25	0	2.942	24.3	83.0
12/29/18 21:35	0	2.933	24.3	83.7
12/29/18 21:45	0	2.933	24.4	84.3
12/29/18 21:55	0	2.933	24.6	85.0
12/29/18 22:05	0	2.933	25.0	85.6
12/29/18 22:15	0	2.933	25.2	86.0
12/29/18 22:25	0	2.933	25.3	86.2
12/29/18 22:35	0	2.933	25.5	86.4
12/29/18 22:45	0	2.933	25.7	86.5
12/29/18 22:55	0	2.933	25.9	86.5
12/29/18 23:05	0	2.933	25.9	86.4
12/29/18 23:15	0	2.925	26.1	86.5
12/29/18 23:25	0	2.925	26.2	86.3
12/29/18 23:35	0	2.925	26.4	86.1
12/29/18 23:45	0	2.925	26.4	85.9
12/29/18 23:55	0	2.925	26.4	85.7
12/30/18 0:05	0	2.925	26.6	85.5
12/30/18 0:15	0	2.925	26.6	85.3
12/30/18 0:25	0	2.925	26.8	85.3
12/30/18 0:35	0	2.925	27.0	85.0
12/30/18 0:45	0	2.925	27.0	84.6
12/30/18 0:55	0	2.925	27.0	84.4
12/30/18 1:05	0	2.925	27.1	84.4
12/30/18 1:15	0	2.916	27.1	84.1
12/30/18 1:25	0	2.916	27.1	83.7
12/30/18 1:35	0	2.916	27.3	83.4
12/30/18 1:45	0	2.916	27.3	83.1
12/30/18 1:55	0	2.916	27.3	82.9
12/30/18 2:05	0	2.916	27.3	82.8
12/30/18 2:15	0	2.916	27.5	82.6
12/30/18 2:25	0	2.916	27.5	82.4
12/30/18 2:35	0	2.916	27.5	82.3
12/30/18 2:45	0	2.916	27.5	82.3
12/30/18 2:55	0	2.916	27.7	82.2
12/30/18 3:05	0	2.916	27.5	82.3
12/30/18 3:15	0	2.916	27.5	82.7
12/30/18 3:25	0	2.907	27.3	83.2
12/30/18 3:35	0	2.907	27.1	83.7
12/30/18 3:45	0	2.907	27.1	84.3
12/30/18 3:55	0	2.907	27.1	84.9
12/30/18 4:05	0	2.907	27.0	85.5
12/30/18 4:15	0	2.907	27.0	86.0
12/30/18 4:25	0	2.907	27.0	86.7
12/30/18 4:35	0	2.907	27.0	87.2
12/30/18 4:45	0	2.907	27.0	87.7
12/30/18 4:55	0	2.907	27.0	88.2
12/30/18 5:05	0	2.907	27.0	88.6
12/30/18 5:15	0	2.898	26.8	89.0
12/30/18 5:25	0	2.898	26.8	89.4
12/30/18 5:35	0	2.898	26.8	89.7
12/30/18 5:45	0	2.898	26.8	90.1
12/30/18 5:55	0	2.898	26.8	90.5
12/30/18 6:05	0	2.898	26.8	90.7
12/30/18 6:15	0	2.898	26.4	90.7
12/30/18 6:25	0	2.898	26.1	90.4
12/30/18 6:35	0	2.898	25.5	89.9

South Monitoring Station

Time Stamp	H_2S (PPB)	Battery (Volts)	Temperature (°F)	Humidity (%)
12/30/18 6:45	0	2.898	24.6	89.2
12/30/18 6:55	0	2.889	23.7	88.4
12/30/18 7:05	0	2.889	23.0	87.8
12/30/18 7:15	0	2.889	22.6	87.6
12/30/18 7:25	0	2.889	22.5	88.0
12/30/18 7:35	0	2.889	22.6	88.7
12/30/18 7:45	0	2.889	22.8	89.3
12/30/18 7:55	0	2.889	23.0	90.0
12/30/18 8:05	0	2.889	23.2	90.6
12/30/18 8:15	0	2.881	23.5	91.2
12/30/18 8:25	0	2.881	23.9	91.8
12/30/18 8:35	0	2.881	24.1	92.5
12/30/18 8:45	0	2.881	24.4	93.0
12/30/18 8:55	0	2.881	24.8	93.5
12/30/18 9:05	0	2.881	25.3	94.0
12/30/18 9:15	0	2.881	25.7	94.3
12/30/18 9:25	0	2.881	26.1	94.7
12/30/18 9:35	0	2.881	26.4	95.0
12/30/18 9:45	0	2.881	27.0	95.3
12/30/18 9:55	0	2.881	27.5	95.5
12/30/18 10:05	0	2.881	28.0	95.7
12/30/18 10:15	0	2.881	28.4	95.8
12/30/18 10:25	0	2.881	28.9	95.8
12/30/18 10:35	0	2.881	29.1	95.9
12/30/18 10:45	0	2.881	29.5	95.8
12/30/18 10:55	0	2.881	30.0	95.6
12/30/18 11:05	0	2.881	30.4	95.4
12/30/18 11:15	0	2.881	30.7	95.2
12/30/18 11:25	0	2.881	31.1	95.0
12/30/18 11:35	0	2.881	31.5	94.7
12/30/18 11:45	0	2.881	31.6	94.5
12/30/18 11:55	0	2.881	31.8	94.3
12/30/18 12:05	0	2.872	32.0	94.0
12/30/18 12:15	0	2.872	32.2	93.9
12/30/18 12:25	0	2.872	32.4	93.8
12/30/18 12:35	0	2.872	32.4	93.6
12/30/18 12:45	0	2.872	32.5	93.4
12/30/18 12:55	0	2.872	32.7	93.2
12/30/18 13:05	0	2.872	32.7	93.0
12/30/18 13:15	0	2.872	32.7	93.0
12/30/18 13:25	0	2.872	32.9	92.9
12/30/18 13:35	0	2.872	32.9	92.9
12/30/18 13:45	0	2.872	33.1	92.8
12/30/18 13:55	0	2.872	33.1	92.9
12/30/18 14:05	0	2.872	33.3	92.8
12/30/18 14:15	0	2.872	33.3	92.8
12/30/18 14:25	0	2.872	33.3	92.9
12/30/18 14:35	0	2.872	33.3	93.0
12/30/18 14:45	0	2.872	33.3	93.0
12/30/18 14:55	0	2.872	33.4	93.1
12/30/18 15:05	0	2.872	33.4	93.2
12/30/18 15:15	0	2.872	33.4	93.2
12/30/18 15:25	0	2.863	33.3	93.2
12/30/18 15:35	0	2.863	33.3	93.3
12/30/18 15:45	0	2.863	33.3	93.4
12/30/18 15:55	0	2.863	33.3	93.5

South Monitoring Station

Time Stamp	H_2S (PPB)	Battery (Volts)	Temperature (°F)	Humidity (%)
12/30/18 16:05	0	2.863	33.3	93.6
12/30/18 16:15	0	2.863	33.1	93.7
12/30/18 16:25	0	2.863	33.1	93.7
12/30/18 16:35	0	2.863	32.9	93.8
12/30/18 16:45	0	2.863	32.9	93.9
12/30/18 16:55	0	2.863	32.7	94.0
12/30/18 17:05	0	2.863	32.5	94.0
12/30/18 17:15	0	2.863	32.4	94.0
12/30/18 17:25	0	2.863	32.0	93.9
12/30/18 17:35	0	2.854	31.8	93.7
12/30/18 17:45	0	2.854	31.3	93.5
12/30/18 17:55	0	2.854	30.7	93.1
12/30/18 18:05	0	2.854	30.2	92.7
12/30/18 18:15	0	2.854	29.7	92.5
12/30/18 18:25	0	2.854	29.3	92.5
12/30/18 18:35	0	2.854	29.1	92.5
12/30/18 18:45	0	2.854	28.9	92.7
12/30/18 18:55	0	2.854	28.8	93.0
12/30/18 19:05	0	2.854	28.6	93.1
12/30/18 19:15	0	2.846	28.2	93.2
12/30/18 19:25	0	2.846	27.9	93.2
12/30/18 19:35	0	2.846	27.3	93.0
12/30/18 19:45	0	2.846	26.8	92.7
12/30/18 19:55	0	2.846	26.2	92.6
12/30/18 20:05	0	2.846	25.7	92.4
12/30/18 20:15	0	2.846	25.3	92.3
12/30/18 20:25	0	2.846	24.8	92.1
12/30/18 20:35	0	2.837	24.4	92.0
12/30/18 20:45	0	2.837	23.9	92.0
12/30/18 20:55	0	2.837	23.7	92.0
12/30/18 21:05	0	2.837	23.4	92.1
12/30/18 21:15	0	2.837	23.0	92.2
12/30/18 21:25	0	2.837	22.8	92.2
12/30/18 21:35	0	2.837	22.5	92.3
12/30/18 21:45	0	2.828	22.3	92.3
12/30/18 21:55	0	2.828	22.1	92.4
12/30/18 22:05	0	2.828	21.7	92.4
12/30/18 22:15	0	2.828	21.6	92.5
12/30/18 22:25	0	2.828	21.4	92.5
12/30/18 22:35	0	2.828	21.0	92.5
12/30/18 22:45	0	2.828	20.8	92.5
12/30/18 22:55	0	2.819	20.8	92.6
12/30/18 23:05	0	2.819	20.7	92.8
12/30/18 23:15	0	2.819	20.5	93.0
12/30/18 23:25	0	2.819	20.5	93.0
12/30/18 23:35	0	2.819	20.3	93.1
12/30/18 23:45	0	2.819	20.3	93.3
12/30/18 23:55	0	2.819	20.3	93.4
12/31/18 0:05	0	2.819	20.3	93.6
12/31/18 0:15	0	2.819	20.3	93.8
12/31/18 0:25	0	2.819	20.1	94.0
12/31/18 0:35	0	2.810	20.1	94.0
12/31/18 0:45	0	2.810	20.1	94.1
12/31/18 0:55	0	2.810	19.9	94.2
12/31/18 1:05	0	2.810	19.9	94.2
12/31/18 1:15	0	2.810	19.9	94.3

South Monitoring Station

Time Stamp	H_2S (PPB)	Battery (Volts)	Temperature (°F)	Humidity (%)
12/31/18 1:25	0	2.810	19.8	94.3
12/31/18 1:35	0	2.810	19.8	94.4
12/31/18 1:45	0	2.810	19.8	94.4
12/31/18 1:55	0	2.810	19.6	94.5
12/31/18 2:05	0	2.810	19.4	94.4
12/31/18 2:15	0	2.802	19.4	94.4
12/31/18 2:25	0	2.802	19.4	94.4
12/31/18 2:35	0	2.802	19.4	94.5
12/31/18 2:45	0	2.802	19.4	94.6
12/31/18 2:55	0	2.802	19.4	94.7
12/31/18 3:05	0	2.802	19.4	94.8
12/31/18 3:15	0	2.802	19.6	95.0
12/31/18 3:25	0	2.802	19.6	95.1
12/31/18 3:35	0	2.802	19.6	95.3
12/31/18 3:45	0	2.802	19.8	95.4
12/31/18 3:55	0	2.802	19.8	95.5
12/31/18 4:05	0	2.793	19.8	95.7
12/31/18 4:15	0	2.793	19.9	95.8
12/31/18 4:25	0	2.793	19.9	95.9
12/31/18 4:35	0	2.793	19.9	96.0
12/31/18 4:45	0	2.793	20.1	96.1
12/31/18 4:55	0	2.793	20.1	96.2
12/31/18 5:05	0	2.793	20.1	96.3
12/31/18 5:15	0	2.793	20.1	96.3
12/31/18 5:25	0	2.793	20.1	96.2
12/31/18 5:35	0	2.793	20.1	96.1
12/31/18 5:45	0	2.793	19.9	96.0
12/31/18 5:55	0	2.793	19.9	96.0
12/31/18 6:05	0	2.793	19.9	96.0
12/31/18 6:15	0	2.793	19.9	96.0
12/31/18 6:25	0	2.793	19.9	96.0
12/31/18 6:35	0	2.784	20.1	96.0
12/31/18 6:45	0	2.784	20.1	96.2
12/31/18 6:55	0	2.784	20.3	96.3
12/31/18 7:05	0	2.784	20.5	96.5
12/31/18 7:15	0	2.784	20.5	96.5
12/31/18 7:25	0	2.784	20.5	96.6
12/31/18 7:35	0	2.784	20.5	96.7
12/31/18 7:45	0	2.784	20.7	96.7
12/31/18 7:55	0	2.784	20.8	96.9
12/31/18 8:05	0	2.784	21.2	97.1
12/31/18 8:15	0	2.784	21.4	97.3
12/31/18 8:25	0	2.784	21.7	97.6
12/31/18 8:35	0	2.784	22.3	97.8
12/31/18 8:45	0	2.784	22.6	98.1
12/31/18 8:55	0	2.784	23.2	98.3
12/31/18 9:05	0	2.784	23.9	98.7
12/31/18 9:15	0	2.784	24.4	99.0
12/31/18 9:25	0	2.784	25.2	99.4
12/31/18 9:35	0	2.784	25.9	99.7
12/31/18 9:45	0	2.784	26.6	100.0
12/31/18 9:55	0	2.784	27.5	100.3
12/31/18 10:05	0	2.784	28.6	100.6
12/31/18 10:15	0	2.784	29.5	100.8
12/31/18 10:25	0	2.784	30.2	101.0
12/31/18 10:35	0	2.784	31.1	101.1

South Monitoring Station

Time Stamp	H_2S (PPB)	Battery (Volts)	Temperature (°F)	Humidity (%)
12/31/18 10:45	0	2.784	31.8	101.0
12/31/18 10:55	0	2.784	32.4	100.9
12/31/18 11:05	0	2.784	33.1	100.7
12/31/18 11:15	0	2.793	33.6	100.3
12/31/18 11:25	0	2.793	34.2	99.8
12/31/18 11:35	0	2.793	34.7	99.3
12/31/18 11:45	0	2.793	35.1	98.6
12/31/18 11:55	0	2.793	35.4	97.9
12/31/18 12:05	0	2.793	35.8	97.2
12/31/18 12:15	0	2.793	36.1	96.5
12/31/18 12:25	0	2.793	36.5	95.6
12/31/18 12:35	0	2.793	36.9	94.9
12/31/18 12:45	0	2.793	37.0	94.1
12/31/18 12:55	0	2.793	37.4	93.3
12/31/18 13:05	0	2.793	37.8	92.7
12/31/18 13:15	0	2.793	37.9	92.0
12/31/18 13:25	0	2.793	38.3	91.3
12/31/18 13:35	0	2.793	38.7	90.7
12/31/18 13:45	0	2.793	38.8	90.2
12/31/18 13:55	0	2.793	39.2	89.7
12/31/18 14:05	0	2.793	39.4	89.1
12/31/18 14:15	0	2.793	39.6	88.7
12/31/18 14:25	0	2.793	39.7	88.3
12/31/18 14:35	0	2.793	39.9	88.0
12/31/18 14:45	0	2.793	39.9	87.8
12/31/18 14:55	0	2.793	40.1	87.6
12/31/18 15:05	0	2.793	40.3	87.6
12/31/18 15:15	0	2.793	40.3	87.5
12/31/18 15:25	0	2.793	40.5	87.5
12/31/18 15:35	0	2.793	40.6	87.6
12/31/18 15:45	0	2.793	40.6	87.7
12/31/18 15:55	0	2.793	40.6	88.1
12/31/18 16:05	0	2.793	40.6	88.5
12/31/18 16:15	0	2.793	40.5	89.0
12/31/18 16:25	0	2.793	40.3	89.6
12/31/18 16:35	0	2.793	40.1	90.3
12/31/18 16:45	0	2.793	40.1	91.0
12/31/18 16:55	0	2.793	39.9	91.7
12/31/18 17:05	0	2.793	39.9	92.4
12/31/18 17:15	0	2.793	39.7	93.0
12/31/18 17:25	0	2.793	39.6	93.6
12/31/18 17:35	0	2.793	39.6	94.0
12/31/18 17:45	0	2.793	39.4	94.4
12/31/18 17:55	0	2.784	39.4	94.9
12/31/18 18:05	0	2.784	39.4	95.3
12/31/18 18:15	0	2.784	39.4	95.8
12/31/18 18:25	0	2.784	39.4	96.2
12/31/18 18:35	0	2.784	39.4	96.6
12/31/18 18:45	0	2.784	39.6	97.0
12/31/18 18:55	0	2.784	39.6	97.4
12/31/18 19:05	0	2.784	39.7	97.8
12/31/18 19:15	0	2.784	39.7	98.1
12/31/18 19:25	0	2.784	39.9	98.3
12/31/18 19:35	0	2.775	39.9	98.6
12/31/18 19:45	0	2.775	40.1	98.9
12/31/18 19:55	0	2.775	40.3	99.1

South Monitoring Station

Time Stamp	H_2S (PPB)	Battery (Volts)	Temperature (°F)	Humidity (%)
12/31/18 20:05	0	2.775	40.3	99.3
12/31/18 20:15	0	2.775	40.3	99.3
12/31/18 20:25	0	2.775	40.5	99.5
12/31/18 20:35	0	2.775	40.5	99.6
12/31/18 20:45	0	2.775	40.5	99.6
12/31/18 20:55	0	2.766	40.5	99.7
12/31/18 21:05	0	2.766	40.6	99.8
12/31/18 21:15	0	2.766	40.6	99.9
12/31/18 21:25	0	2.766	40.6	100.0
12/31/18 21:35	0	2.766	40.6	100.1
12/31/18 21:45	0	2.766	40.8	100.3
12/31/18 21:55	0	2.766	41.0	100.5
12/31/18 22:05	0	2.758	41.4	100.8
12/31/18 22:15	0	2.758	41.9	101.2
12/31/18 22:25	0	2.758	42.3	101.5
12/31/18 22:35	0	2.758	42.8	101.8
12/31/18 22:45	0	2.758	43.3	102.0
12/31/18 22:55	0	2.758	43.7	102.1
12/31/18 23:05	0	2.758	44.1	102.2
12/31/18 23:15	0	2.749	44.6	102.2
12/31/18 23:25	0	2.749	45.1	102.0
12/31/18 23:35	0	2.749	45.5	101.9
12/31/18 23:45	0	2.749	45.9	101.7
12/31/18 23:55	0	2.749	46.2	101.4
1/1/19 0:05	0	2.749	46.4	101.2
1/1/19 0:15	0	2.740	46.8	101.1
1/1/19 0:25	0	2.740	47.3	101.2
1/1/19 0:35	0	2.740	47.7	101.2
1/1/19 0:45	0	2.740	48.0	101.0
1/1/19 0:55	0	2.740	48.4	100.8
1/1/19 1:05	0	2.740	48.6	100.6
1/1/19 1:15	0	2.740	48.9	100.5
1/1/19 1:25	0	2.740	49.3	100.6
1/1/19 1:35	0	2.740	49.6	100.7
1/1/19 1:45	0	2.740	50.0	100.7
1/1/19 1:55	0	2.740	50.4	100.8
1/1/19 2:05	0	2.740	50.9	101.0
1/1/19 2:15	0	2.740	51.6	101.2
1/1/19 2:25	0	2.740	52.0	101.2
1/1/19 2:35	0	2.740	52.3	100.5
1/1/19 2:45	0	2.740	52.7	99.5
1/1/19 2:55	0	2.740	52.9	98.0
1/1/19 3:05	0	2.749	53.1	96.4
1/1/19 3:15	0	2.749	53.1	94.8
1/1/19 3:25	0	2.749	53.1	93.5
1/1/19 3:35	0	2.749	53.1	92.5
1/1/19 3:45	0	2.749	52.9	91.4
1/1/19 3:55	0	2.749	52.9	90.6
1/1/19 4:05	0	2.749	52.7	89.8
1/1/19 4:15	0	2.749	52.3	89.2
1/1/19 4:25	0	2.749	52.0	88.7
1/1/19 4:35	0	2.749	51.6	88.3
1/1/19 4:45	0	2.749	51.1	88.0
1/1/19 4:55	0	2.749	50.5	87.7
1/1/19 5:05	0	2.749	50.0	87.5
1/1/19 5:15	0	2.749	49.5	87.5

South Monitoring Station

Time Stamp	H_2S (PPB)	Battery (Volts)	Temperature (°F)	Humidity (%)
1/1/19 5:25	0	2.749	48.9	87.6
1/1/19 5:35	0	2.749	48.2	88.0
1/1/19 5:45	0	2.749	47.1	87.9
1/1/19 5:55	0	2.749	46.2	87.5
1/1/19 6:05	0	2.749	45.5	87.0
1/1/19 6:15	0	2.749	44.8	86.0
1/1/19 6:25	0	2.749	43.9	85.1
1/1/19 6:35	0	2.749	43.3	84.6
1/1/19 6:45	0	2.749	42.8	84.4
1/1/19 6:55	0	2.740	42.3	84.2
1/1/19 7:05	0	2.740	41.9	84.1
1/1/19 7:15	0	2.740	41.7	84.1
1/1/19 7:25	0	2.740	41.4	84.1
1/1/19 7:35	0	2.740	41.0	84.2
1/1/19 7:45	0	2.740	40.6	84.2
1/1/19 7:55	0	2.740	40.5	84.4
1/1/19 8:05	0	2.740	40.1	84.5
1/1/19 8:15	0	2.740	39.9	84.8
1/1/19 8:25	0	2.740	39.6	85.0
1/1/19 8:35	0	2.731	39.4	85.3
1/1/19 8:45	0	2.731	39.4	85.6
1/1/19 8:55	0	2.731	39.2	85.7
1/1/19 9:05	0	2.731	39.0	85.9
1/1/19 9:15	0	2.731	38.8	86.0
1/1/19 9:25	0	2.731	38.7	85.9
1/1/19 9:35	0	2.731	38.7	85.7
1/1/19 9:45	0	2.731	38.5	85.8
1/1/19 9:55	0	2.731	38.5	85.8
1/1/19 10:05	0	2.731	38.3	85.6
1/1/19 10:15	0	2.731	38.1	85.5
1/1/19 10:25	0	2.731	38.1	85.5
1/1/19 10:35	0	2.731	38.1	85.5
1/1/19 10:45	0	2.723	37.9	85.5
1/1/19 10:55	0	2.723	37.9	85.6
1/1/19 11:05	0	2.723	37.8	85.6
1/1/19 11:15	0	2.723	37.8	85.6
1/1/19 11:25	0	2.723	37.6	85.6
1/1/19 11:35	0	2.723	37.6	85.6
1/1/19 11:45	0	2.723	37.6	85.7
1/1/19 11:55	0	2.723	37.4	85.7
1/1/19 12:05	0	2.723	37.4	85.9
1/1/19 12:15	0	2.723	37.4	86.0
1/1/19 12:25	0	2.723	37.4	85.8
1/1/19 12:35	0	2.723	37.4	85.8
1/1/19 12:45	0	2.723	37.2	85.9
1/1/19 12:55	0	2.723	37.2	85.8
1/1/19 13:05	0	2.723	37.0	85.6
1/1/19 13:15	0	2.723	37.0	85.3
1/1/19 13:25	0	2.723	37.0	85.0
1/1/19 13:35	0	2.723	36.9	84.8
1/1/19 13:45	0	2.723	36.7	84.6
1/1/19 13:55	0	2.723	36.7	84.3
1/1/19 14:05	0	2.723	36.5	84.0
1/1/19 14:15	0	2.723	36.1	83.7
1/1/19 14:25	0	2.723	36.1	83.4
1/1/19 14:35	0	2.723	36.0	83.3

South Monitoring Station

Time Stamp	H_2S (PPB)	Battery (Volts)	Temperature (°F)	Humidity (%)
1/1/19 14:45	0	2.723	35.8	83.1
1/1/19 14:55	0	2.714	35.6	83.0
1/1/19 15:05	0	2.714	35.4	82.9
1/1/19 15:15	0	2.714	35.2	82.8
1/1/19 15:25	0	2.714	35.1	82.6
1/1/19 15:35	0	2.714	34.9	82.6
1/1/19 15:45	0	2.714	34.7	82.7
1/1/19 15:55	0	2.714	34.5	82.7
1/1/19 16:05	0	2.714	34.3	82.7
1/1/19 16:15	0	2.714	34.0	82.6
1/1/19 16:25	0	2.714	33.6	82.4
1/1/19 16:35	0	2.714	33.6	82.4
1/1/19 16:45	0	2.714	33.4	82.5
1/1/19 16:55	0	2.714	33.1	82.6
1/1/19 17:05	0	2.714	32.9	82.6
1/1/19 17:15	0	2.705	32.7	82.6
1/1/19 17:25	0	2.705	32.5	82.6
1/1/19 17:35	0	2.705	32.4	82.5
1/1/19 17:45	0	2.705	32.2	82.5
1/1/19 17:55	0	2.705	32.0	82.6
1/1/19 18:05	0	2.705	32.0	82.5
1/1/19 18:15	0	2.705	31.6	82.4
1/1/19 18:25	0	2.705	31.5	82.1
1/1/19 18:35	0	2.705	31.5	82.1
1/1/19 18:45	0	2.705	31.3	82.1
1/1/19 18:55	0	2.705	31.3	82.1
1/1/19 19:05	0	2.705	31.3	82.0
1/1/19 19:15	0	2.696	31.1	82.0
1/1/19 19:25	0	2.696	31.1	82.0
1/1/19 19:35	0	2.696	31.1	81.8
1/1/19 19:45	0	2.696	30.9	81.8
1/1/19 19:55	0	2.696	30.9	81.7
1/1/19 20:05	0	2.696	30.9	81.6
1/1/19 20:15	0	2.696	30.7	81.6
1/1/19 20:25	0	2.696	30.7	81.6
1/1/19 20:35	0	2.696	30.6	81.6
1/1/19 20:45	0	2.696	30.6	81.7
1/1/19 20:55	0	2.696	30.4	81.6
1/1/19 21:05	0	2.696	30.2	81.6
1/1/19 21:15	0	2.696	30.2	81.6
1/1/19 21:25	0	2.696	30.0	81.5
1/1/19 21:35	0	2.696	29.8	81.3
1/1/19 21:45	0	2.687	29.7	81.3
1/1/19 21:55	0	2.687	29.7	81.3
1/1/19 22:05	0	2.687	29.3	81.2
1/1/19 22:15	0	2.687	29.1	81.3
1/1/19 22:25	0	2.687	28.9	81.4
1/1/19 22:35	0	2.687	28.8	81.6
1/1/19 22:45	0	2.687	28.4	81.7
1/1/19 22:55	0	2.687	28.0	82.0
1/1/19 23:05	0	2.687	27.9	82.1
1/1/19 23:15	0	2.687	27.5	82.2
1/1/19 23:25	0	2.679	27.3	82.5
1/1/19 23:35	0	2.679	27.1	82.7
1/1/19 23:45	0	2.679	27.0	83.0
1/1/19 23:55	0	2.679	26.6	83.2

South Monitoring Station

Time Stamp	H_2S (PPB)	Battery (Volts)	Temperature (°F)	Humidity (%)
1/2/19 0:05	0	2.679	26.4	83.4
1/2/19 0:15	0	2.679	26.2	83.7
1/2/19 0:25	0	2.679	26.1	84.1
1/2/19 0:35	0	2.679	25.9	84.5
1/2/19 0:45	0	2.679	25.7	84.9
1/2/19 0:55	0	2.670	25.7	85.0
1/2/19 1:05	0	2.670	25.5	85.2
1/2/19 1:15	0	2.670	25.3	85.4
1/2/19 1:25	0	2.670	25.3	85.6
1/2/19 1:35	0	2.670	25.3	85.8
1/2/19 1:45	0	2.670	25.2	86.2
1/2/19 1:55	0	2.670	25.2	86.3
1/2/19 2:05	0	2.670	25.2	86.4
1/2/19 2:15	0	2.670	25.0	86.4
1/2/19 2:25	0	2.661	24.8	86.6
1/2/19 2:35	0	2.661	24.8	86.9
1/2/19 2:45	0	2.661	24.8	87.1
1/2/19 2:55	0	2.661	24.6	87.2
1/2/19 3:05	0	2.661	24.6	87.5
1/2/19 3:15	0	2.661	24.8	87.6
1/2/19 3:25	0	2.661	24.8	87.6
1/2/19 3:35	0	2.661	25.0	87.4
1/2/19 3:45	0	2.661	25.2	87.2
1/2/19 3:55	0	2.661	25.2	87.1
1/2/19 4:05	0	2.661	25.3	86.9
1/2/19 4:15	0	2.661	25.5	86.8
1/2/19 4:25	0	2.661	25.5	86.6
1/2/19 4:35	0	2.661	25.7	86.5
1/2/19 4:45	0	2.661	25.7	86.4
1/2/19 4:55	0	2.661	25.9	86.3
1/2/19 5:05	0	2.661	25.9	86.2
1/2/19 5:15	0	2.661	26.1	86.1
1/2/19 5:25	0	2.661	26.1	86.1
1/2/19 5:35	0	2.661	26.1	86.1
1/2/19 5:45	0	2.661	26.2	86.1
1/2/19 5:55	0	2.661	26.2	86.1
1/2/19 6:05	0	2.661	26.2	86.1
1/2/19 6:15	0	2.661	26.4	86.1
1/2/19 6:25	0	2.661	26.4	86.1
1/2/19 6:35	0	2.661	26.4	86.1
1/2/19 6:45	0	2.661	26.4	85.9
1/2/19 6:55	0	2.661	26.4	85.8
1/2/19 7:05	0	2.661	26.6	85.8
1/2/19 7:15	0	2.652	26.6	85.9
1/2/19 7:25	0	2.661	26.6	85.9
1/2/19 7:35	0	2.652	26.6	85.9
1/2/19 7:45	0	2.652	26.6	85.9
1/2/19 7:55	0	2.661	26.6	86.1
1/2/19 8:05	0	2.652	26.6	86.4
1/2/19 8:15	0	2.652	26.6	86.5
1/2/19 8:25	0	2.652	26.6	86.7
1/2/19 8:35	0	2.652	26.6	86.9
1/2/19 8:45	0	2.652	26.6	87.1
1/2/19 8:55	0	2.652	26.6	87.2
1/2/19 9:05	0	2.652	26.6	87.3
1/2/19 9:15	0	2.652	27.0	87.4

South Monitoring Station

Time Stamp	H_2S (PPB)	Battery (Volts)	Temperature (°F)	Humidity (%)
1/2/19 9:25	0	2.652	27.1	87.6
1/2/19 9:35	0	2.652	27.3	87.6
1/2/19 9:45	0	2.652	27.5	87.6
1/2/19 9:55	0	2.652	27.7	87.6
1/2/19 10:05	0	2.652	27.9	87.5
1/2/19 10:15	0	2.652	28.0	87.3
1/2/19 10:25	0	2.652	28.2	87.1
1/2/19 10:35	0	2.652	28.4	86.9
1/2/19 10:45	0	2.652	28.8	86.5
1/2/19 10:55	0	2.652	28.9	86.1
1/2/19 11:05	0	2.652	29.1	85.7
1/2/19 11:15	0	2.652	29.7	85.3
1/2/19 11:25	0	2.652	30.0	84.9
1/2/19 11:35	0	2.661	30.6	84.4
1/2/19 11:45	0	2.661	30.9	83.7
1/2/19 11:55	0	2.661	31.5	83.1
1/2/19 12:05	0	2.661	32.0	82.6
1/2/19 12:15	0	2.661	32.2	82.1
1/2/19 12:25	0	2.661	32.5	81.6
1/2/19 12:35	0	2.661	32.7	81.1
1/2/19 12:45	0	2.661	32.7	80.7
1/2/19 12:55	0	2.661	32.7	80.2
1/2/19 13:05	0	2.661	32.7	79.9
1/2/19 13:15	0	2.661	32.5	79.8
1/2/19 13:25	0	2.661	32.5	79.6
1/2/19 13:35	0	2.661	32.7	79.5
1/2/19 13:45	0	2.661	32.5	79.3
1/2/19 13:55	0	2.661	32.4	79.3
1/2/19 14:05	0	2.661	32.0	79.3
1/2/19 14:15	0	2.661	32.0	79.5
1/2/19 14:25	0	2.661	32.0	79.6
1/2/19 14:35	0	2.661	32.0	79.8
1/2/19 14:45	0	2.661	32.0	80.0
1/2/19 14:55	0	2.661	32.0	80.1
1/2/19 15:05	0	2.661	32.0	80.0
1/2/19 15:15	0	2.661	32.0	80.2
1/2/19 15:25	0	2.661	31.8	80.2
1/2/19 15:35	0	2.661	31.6	80.4
1/2/19 15:45	0	2.661	31.6	80.7
1/2/19 15:55	0	2.661	31.6	80.9
1/2/19 16:05	0	2.661	31.5	81.0
1/2/19 16:15	0	2.661	31.5	81.3
1/2/19 16:25	0	2.661	31.5	81.4
1/2/19 16:35	0	2.661	31.3	81.5
1/2/19 16:45	0	2.661	31.3	81.7
1/2/19 16:55	0	2.661	31.3	81.9
1/2/19 17:05	0	2.661	31.3	82.1
1/2/19 17:15	0	2.661	31.1	82.4
1/2/19 17:25	0	2.661	31.1	82.7
1/2/19 17:35	0	2.661	31.1	82.9
1/2/19 17:45	0	2.661	31.1	83.2
1/2/19 17:55	0	2.661	31.1	83.5
1/2/19 18:05	0	2.661	31.1	83.7
1/2/19 18:15	0	2.661	31.1	83.9
1/2/19 18:25	0	2.661	31.1	84.1
1/2/19 18:35	0	2.652	31.1	84.2

South Monitoring Station

Time Stamp	H_2S (PPB)	Battery (Volts)	Temperature (°F)	Humidity (%)
1/2/19 18:45	0	2.652	31.1	84.4
1/2/19 18:55	0	2.652	31.1	84.6
1/2/19 19:05	0	2.652	31.3	84.7
1/2/19 19:15	0	2.652	31.3	84.9
1/2/19 19:25	0	2.652	31.3	85.0
1/2/19 19:35	0	2.652	31.5	85.1
1/2/19 19:45	0	2.652	31.5	85.2
1/2/19 19:55	0	2.652	31.5	85.3
1/2/19 20:05	0	2.652	31.5	85.4
1/2/19 20:15	0	2.652	31.5	85.6
1/2/19 20:25	0	2.652	31.5	85.8
1/2/19 20:35	0	2.652	31.5	85.9
1/2/19 20:45	0	2.652	31.5	86.2
1/2/19 20:55	0	2.652	31.5	86.6
1/2/19 21:05	0	2.652	31.5	87.0
1/2/19 21:15	0	2.652	31.5	87.6
1/2/19 21:25	0	2.652	31.5	88.1
1/2/19 21:35	0	2.652	31.5	88.6
1/2/19 21:45	0	2.652	31.5	89.1
1/2/19 21:55	0	2.652	31.3	89.6
1/2/19 22:05	0	2.652	31.5	90.1
1/2/19 22:15	0	2.652	31.3	90.6
1/2/19 22:25	0	2.652	31.3	91.1
1/2/19 22:35	0	2.652	31.5	91.5
1/2/19 22:45	0	2.652	31.5	92.1
1/2/19 22:55	0	2.652	31.5	92.5
1/2/19 23:05	0	2.652	31.5	92.9
1/2/19 23:15	0	2.652	31.5	93.3
1/2/19 23:25	0	2.652	31.5	93.6
1/2/19 23:35	0	2.643	31.5	94.0
1/2/19 23:45	0	2.643	31.5	94.3
1/2/19 23:55	0	2.643	31.6	94.6
1/3/19 0:05	0	2.643	31.6	94.9
1/3/19 0:15	0	2.643	31.6	95.1
1/3/19 0:25	0	2.643	31.8	95.3
1/3/19 0:35	0	2.643	31.8	95.6
1/3/19 0:45	0	2.643	31.8	95.8
1/3/19 0:55	0	2.643	32.0	96.0
1/3/19 1:05	0	2.643	32.0	96.3
1/3/19 1:15	0	2.643	32.0	96.5
1/3/19 1:25	0	2.643	32.2	96.8
1/3/19 1:35	0	2.643	32.4	97.0
1/3/19 1:45	0	2.643	32.4	97.2
1/3/19 1:55	0	2.643	32.5	97.5
1/3/19 2:05	0	2.643	32.7	97.7
1/3/19 2:15	0	2.643	32.7	97.8
1/3/19 2:25	0	2.643	32.7	98.0
1/3/19 2:35	0	2.643	32.9	98.1
1/3/19 2:45	0	2.643	32.9	98.3
1/3/19 2:55	0	2.643	32.9	98.4
1/3/19 3:05	0	2.643	33.3	98.6
1/3/19 3:15	0	2.643	33.6	98.8
1/3/19 3:25	0	2.643	34.2	99.1
1/3/19 3:35	0	2.643	34.7	99.3
1/3/19 3:45	0	2.652	35.1	99.4
1/3/19 3:55	0	2.652	35.2	99.4

Attachment 2

South Monitoring Station

Time Stamp	H_2S (PPB)	Battery (Volts)	Temperature (°F)	Humidity (%)
1/3/19 4:05	0	2.652	35.4	99.2
1/3/19 4:15	0	2.652	35.4	98.8
1/3/19 4:25	0	2.652	35.4	98.4
1/3/19 4:35	0	2.652	35.2	97.7
1/3/19 4:45	0	2.652	35.1	97.1
1/3/19 4:55	0	2.652	34.9	96.4
1/3/19 5:05	0	2.652	34.7	95.7
1/3/19 5:15	0	2.652	34.5	95.1
1/3/19 5:25	0	2.652	34.3	94.8
1/3/19 5:35	0	2.652	34.3	94.3
1/3/19 5:45	0	2.652	34.2	93.9
1/3/19 5:55	0	2.652	34.0	93.5
1/3/19 6:05	0	2.652	33.8	93.0
1/3/19 6:15	0	2.652	33.6	92.6
1/3/19 6:25	0	2.643	33.6	92.4
1/3/19 6:35	0	2.643	33.6	92.3
1/3/19 6:45	0	2.643	33.6	92.1
1/3/19 6:55	0	2.643	33.6	91.9
1/3/19 7:05	0	2.643	33.6	91.6
1/3/19 7:15	0	2.643	33.8	91.2
1/3/19 7:25	0	2.643	33.8	91.0
1/3/19 7:35	0	2.643	33.8	90.7
1/3/19 7:45	0	2.643	33.8	90.5
1/3/19 7:55	0	2.643	33.8	90.1
1/3/19 8:05	0	2.643	33.6	89.5
1/3/19 8:15	0	2.643	33.8	88.9
1/3/19 8:25	0	2.643	33.8	88.3
1/3/19 8:35	0	2.643	33.8	87.8
1/3/19 8:45	0	2.643	33.8	87.2
1/3/19 8:55	0	2.643	33.8	86.7
1/3/19 9:05	0	2.643	33.8	86.2
1/3/19 9:15	0	2.643	33.8	85.7
1/3/19 9:25	0	2.643	33.8	85.3
1/3/19 9:35	0	2.643	33.8	84.9
1/3/19 9:45	0	2.643	34.0	84.6
1/3/19 9:55	0	2.643	34.0	84.3
1/3/19 10:05	0	2.643	34.0	84.0
1/3/19 10:15	0	2.643	34.0	83.7
1/3/19 10:25	0	2.643	34.0	83.5
1/3/19 10:35	0	2.643	34.0	83.4
1/3/19 10:45	0	2.643	34.2	83.2

South Monitoring Station

Time Stamp	H_2S (PPB)	Battery (Volts)	Temperature (°F)	Humidity (%)
1/3/19 10:55	0	2.643	34.2	83.1
1/3/19 11:05	0	2.643	34.3	82.9
1/3/19 11:15	0	2.643	34.3	82.7
1/3/19 11:25	0	2.643	34.3	82.5
1/3/19 11:35	0	2.643	34.3	82.3
1/3/19 11:45	0	2.643	34.3	82.0
1/3/19 11:55	0	2.643	34.2	81.8
1/3/19 12:05	0	2.635	34.2	81.9
1/3/19 12:15	0	2.643	34.2	82.0
1/3/19 12:25	0	2.643	34.2	81.9
1/3/19 12:35	0	2.635	34.2	81.9
1/3/19 12:45	0	2.635	34.2	81.9
1/3/19 12:55	0	2.635	34.2	82.0
1/3/19 13:05	0	2.635	34.2	82.1
1/3/19 13:15	0	2.635	34.2	82.1
1/3/19 13:25	0	2.635	34.2	81.9
1/3/19 13:35	0	2.635	34.2	81.8
1/3/19 13:45	0	2.635	34.2	81.8
1/3/19 13:55	0	2.635	34.2	81.9
1/3/19 14:05	0	2.635	34.3	81.9
1/3/19 14:15	0	2.635	34.3	81.7
1/3/19 14:25	0	2.635	34.3	81.4
1/3/19 14:35	0	2.635	34.3	80.9
1/3/19 14:45	0	2.635	34.5	80.1
1/3/19 14:55	0	2.635	34.5	79.5
1/3/19 15:05	0	2.635	34.5	79.1
1/3/19 15:15	0	2.635	34.5	78.6
1/3/19 15:25	0	2.635	34.5	78.2
1/3/19 15:35	0	2.635	34.3	77.9
1/3/19 15:45	0	2.635	34.3	77.6
1/3/19 15:55	0	2.635	34.2	77.4
1/3/19 16:05	0	2.635	34.2	77.3
1/3/19 16:15	0	2.635	34.0	77.4
1/3/19 16:25	0	2.635	34.0	77.3
1/3/19 16:35	0	2.635	33.8	77.3
1/3/19 16:45	0	2.635	33.8	77.3
1/3/19 16:55	0	2.635	33.6	77.2
1/3/19 17:05	0	2.635	33.6	77.2
1/3/19 17:15	0	2.635	33.6	77.1
1/3/19 17:25	0	2.635	33.6	77.1
1/3/19 17:35	0	2.635	33.6	77.2
1/3/19 17:45	0	2.626	33.6	77.3
1/3/19 17:55	0	2.626	33.6	77.3
1/3/19 18:05	0	2.626	33.6	77.4
1/3/19 18:15	0	2.626	33.4	77.6
1/3/19 18:25	0	2.626	33.4	77.9
1/3/19 18:35	0	2.626	33.4	78.1
1/3/19 18:45	0	2.626	33.4	78.3
1/3/19 18:55	0	2.626	33.4	78.6
1/3/19 19:05	0	2.626	33.4	79.0
1/3/19 19:15	0	2.626	33.3	79.4
1/3/19 19:25	0	2.626	33.3	79.7
1/3/19 19:35	0	2.626	33.3	80.1
1/3/19 19:45	0	2.626	33.3	80.5
1/3/19 19:55	0	2.626	33.3	80.8
1/3/19 20:05	0	2.626	33.3	81.2

South Monitoring Station

Time Stamp	H_2S (PPB)	Battery (Volts)	Temperature (°F)	Humidity (%)
1/3/19 20:15	0	2.626	33.4	81.7
1/3/19 20:25	0	2.626	33.6	82.1
1/3/19 20:35	0	2.626	33.8	82.1
1/3/19 20:45	0	2.626	34.0	82.1
1/3/19 20:55	0	2.626	34.2	81.8
1/3/19 21:05	0	2.626	34.3	81.5
1/3/19 21:15	0	2.626	34.5	81.1
1/3/19 21:25	0	2.626	34.7	80.8
1/3/19 21:35	0	2.626	34.7	80.5
1/3/19 21:45	0	2.626	34.9	80.3
1/3/19 21:55	0	2.626	34.9	80.0
1/3/19 22:05	0	2.626	34.9	79.7
1/3/19 22:15	0	2.626	35.1	79.5
1/3/19 22:25	0	2.626	35.1	79.2
1/3/19 22:35	0	2.626	35.1	79.0
1/3/19 22:45	0	2.626	35.1	78.8
1/3/19 22:55	0	2.626	35.2	78.5
1/3/19 23:05	0	2.626	35.2	78.4
1/3/19 23:15	0	2.626	35.2	78.3
1/3/19 23:25	0	2.626	35.2	78.3
1/3/19 23:35	0	2.626	35.2	78.3
1/3/19 23:45	0	2.626	35.2	78.3
1/3/19 23:55	0	2.626	35.4	78.3
1/4/19 0:05	0	2.626	35.4	78.2
1/4/19 0:15	0	2.626	35.4	78.1
1/4/19 0:25	0	2.626	35.4	77.9
1/4/19 0:35	0	2.626	35.4	77.7
1/4/19 0:45	0	2.626	35.4	77.6
1/4/19 0:55	0	2.626	35.4	77.5
1/4/19 1:05	0	2.626	35.4	77.5
1/4/19 1:15	0	2.626	35.4	77.5
1/4/19 1:25	0	2.626	35.4	77.5
1/4/19 1:35	0	2.626	35.2	77.4
1/4/19 1:45	0	2.626	35.1	77.5
1/4/19 1:55	0	2.626	35.1	77.5
1/4/19 2:05	0	2.626	34.9	77.5
1/4/19 2:15	0	2.626	34.7	77.6
1/4/19 2:25	0	2.626	34.3	77.8
1/4/19 2:35	0	2.626	34.2	78.0
1/4/19 2:45	0	2.617	34.0	78.2
1/4/19 2:55	0	2.617	33.8	78.4
1/4/19 3:05	0	2.617	33.6	78.7
1/4/19 3:15	0	2.617	33.3	79.0
1/4/19 3:25	0	2.617	32.9	79.3
1/4/19 3:35	0	2.617	32.5	79.7
1/4/19 3:45	0	2.617	32.4	80.3
1/4/19 3:55	0	2.617	32.0	80.7
1/4/19 4:05	0	2.617	31.8	81.1
1/4/19 4:15	0	2.608	31.6	81.7
1/4/19 4:25	0	2.608	31.6	82.1
1/4/19 4:35	0	2.608	31.6	82.5
1/4/19 4:45	0	2.608	31.6	82.8
1/4/19 4:55	0	2.608	31.5	83.0
1/4/19 5:05	0	2.608	31.5	83.4
1/4/19 5:15	0	2.608	31.8	83.7
1/4/19 5:25	0	2.608	32.0	83.8

South Monitoring Station

Time Stamp	H_2S (PPB)	Battery (Volts)	Temperature (°F)	Humidity (%)
1/4/19 5:35	0	2.608	32.2	83.9
1/4/19 5:45	0	2.608	32.4	83.9
1/4/19 5:55	0	2.608	32.4	83.9
1/4/19 6:05	0	2.608	32.7	83.8
1/4/19 6:15	0	2.608	32.9	83.6
1/4/19 6:25	0	2.608	33.1	83.4
1/4/19 6:35	0	2.608	33.3	83.3
1/4/19 6:45	0	2.608	33.4	83.1
1/4/19 6:55	0	2.608	33.4	82.9
1/4/19 7:05	0	2.608	33.1	82.7
1/4/19 7:15	0	2.608	32.9	82.6
1/4/19 7:25	0	2.608	33.1	82.6
1/4/19 7:35	0	2.608	33.1	82.7
1/4/19 7:45	0	2.608	33.1	82.5
1/4/19 7:55	0	2.608	32.9	82.5
1/4/19 8:05	0	2.608	32.9	82.5
1/4/19 8:15	0	2.608	33.1	82.6
1/4/19 8:25	0	2.608	33.1	82.7
1/4/19 8:35	0	2.608	33.1	82.9
1/4/19 8:45	0	2.608	33.3	82.9
1/4/19 8:55	0	2.608	33.6	82.9
1/4/19 9:05	0	2.608	34.2	82.8
1/4/19 9:15	0	2.608	34.9	82.4
1/4/19 9:25	0	2.608	35.4	81.9
1/4/19 9:35	0	2.608	36.1	81.3
1/4/19 9:45	0	2.608	36.9	80.5
1/4/19 9:55	0	2.608	37.6	79.7
1/4/19 10:05	0	2.608	38.1	78.9
1/4/19 10:15	0	2.617	38.7	77.9
1/4/19 10:25	0	2.617	39.6	77.0
1/4/19 10:35	0	2.617	40.1	76.1
1/4/19 10:45	0	2.617	40.8	75.2
1/4/19 10:55	0	2.617	41.4	74.3
1/4/19 11:05	0	2.617	41.9	73.4
1/4/19 11:15	0	2.617	42.4	72.4
1/4/19 11:25	0	2.626	43.0	71.4
1/4/19 11:35	0	2.626	43.7	70.6
1/4/19 11:45	0	2.626	44.6	69.7
1/4/19 11:55	0	2.626	45.7	68.4
1/4/19 12:05	0	2.626	46.6	67.1
1/4/19 12:15	0	2.635	47.3	65.9
1/4/19 12:25	0	2.635	47.8	64.7
1/4/19 12:35	0	2.635	47.8	63.4
1/4/19 12:45	0	2.635	47.8	62.4
1/4/19 12:55	0	2.635	48.0	61.8
1/4/19 13:05	0	2.635	48.6	61.3
1/4/19 13:15	0	2.635	48.9	60.4
1/4/19 13:25	0	2.643	49.5	59.5
1/4/19 13:35	0	2.643	50.2	58.9
1/4/19 13:45	0	2.643	50.9	58.3
1/4/19 13:55	0	2.643	51.6	57.4
1/4/19 14:05	0	2.643	51.8	56.6
1/4/19 14:15	0	2.643	52.0	56.0
1/4/19 14:25	0	2.652	52.5	55.1
1/4/19 14:35	0	2.652	52.9	54.3
1/4/19 14:45	0	2.652	52.9	53.4

South Monitoring Station

Time Stamp	H_2S (PPB)	Battery (Volts)	Temperature (°F)	Humidity (%)
1/4/19 14:55	0	2.652	53.1	52.7
1/4/19 15:05	0	2.652	53.1	51.8
1/4/19 15:15	0	2.652	52.9	51.4
1/4/19 15:25	0	2.652	52.5	51.4
1/4/19 15:35	0	2.652	52.2	51.7
1/4/19 15:45	0	2.652	52.0	51.4
1/4/19 15:55	0	2.652	51.4	51.2
1/4/19 16:05	0	2.661	51.1	51.3
1/4/19 16:15	0	2.661	50.5	51.4
1/4/19 16:25	0	2.661	49.6	51.9
1/4/19 16:35	0	2.661	48.6	52.6
1/4/19 16:45	0	2.661	47.7	53.3
1/4/19 16:55	0	2.652	46.4	54.2
1/4/19 17:05	0	2.652	45.3	55.2
1/4/19 17:15	0	2.652	44.1	56.0
1/4/19 17:25	0	2.652	43.0	56.7
1/4/19 17:35	0	2.652	41.9	57.8
1/4/19 17:45	0	2.652	40.8	59.1
1/4/19 17:55	0	2.652	39.9	60.5
1/4/19 18:05	0	2.643	39.2	62.0
1/4/19 18:15	0	2.643	38.7	63.1
1/4/19 18:25	0	2.643	38.1	64.3
1/4/19 18:35	0	2.643	37.6	65.4
1/4/19 18:45	0	2.635	37.0	66.5
1/4/19 18:55	0	2.635	36.7	67.5
1/4/19 19:05	0	2.635	36.3	68.5
1/4/19 19:15	0	2.635	36.0	69.4
1/4/19 19:25	0	2.635	35.6	70.4
1/4/19 19:35	0	2.626	35.1	71.4
1/4/19 19:45	0	2.626	34.7	72.2
1/4/19 19:55	0	2.626	34.3	73.1
1/4/19 20:05	0	2.626	34.0	74.1
1/4/19 20:15	0	2.626	33.8	75.0
1/4/19 20:25	0	2.626	33.6	75.8
1/4/19 20:35	0	2.617	33.4	76.7
1/4/19 20:45	0	2.617	33.1	77.5
1/4/19 20:55	0	2.617	32.9	78.2
1/4/19 21:05	0	2.617	32.7	78.8
1/4/19 21:15	0	2.617	32.4	79.3
1/4/19 21:25	0	2.608	32.0	79.9
1/4/19 21:35	0	2.608	32.0	80.4
1/4/19 21:45	0	2.608	31.6	80.9
1/4/19 21:55	0	2.608	31.5	81.5
1/4/19 22:05	0	2.608	31.3	82.1
1/4/19 22:15	0	2.608	30.9	82.5
1/4/19 22:25	0	2.608	30.7	83.1
1/4/19 22:35	0	2.600	30.6	83.5
1/4/19 22:45	0	2.600	30.4	83.9
1/4/19 22:55	0	2.600	30.2	84.3
1/4/19 23:05	0	2.600	30.0	84.9
1/4/19 23:15	0	2.600	29.8	85.4
1/4/19 23:25	0	2.600	29.7	85.7
1/4/19 23:35	0	2.600	29.5	86.0
1/4/19 23:45	0	2.591	29.1	86.4
1/4/19 23:55	0	2.591	28.9	86.7
1/5/19 0:05	0	2.591	28.9	87.0

Attachment 2

South Monitoring Station

Time Stamp	H_2S (PPB)	Battery (Volts)	Temperature (°F)	Humidity (%)
1/5/19 0:15	0	2.591	28.9	87.3
1/5/19 0:25	0	2.591	28.6	87.6
1/5/19 0:35	0	2.591	28.4	87.8
1/5/19 0:45	0	2.591	28.2	88.0
1/5/19 0:55	0	2.591	28.0	88.3
1/5/19 1:05	0	2.582	27.9	88.6
1/5/19 1:15	0	2.582	27.7	89
1/5/19 1:25	0	2.582	27.7	89.3
1/5/19 1:35	0	2.582	27.7	89.7
1/5/19 1:45	0	2.582	27.5	90.1
1/5/19 1:55	0	2.582	27.5	90.5
1/5/19 2:05	0	2.582	27.3	90.7
1/5/19 2:15	0	2.582	27.1	90.9
1/5/19 2:25	0	2.582	27	91.1
1/5/19 2:35	0	2.582	27	91.2
1/5/19 2:45	0	2.573	26.8	91.4
1/5/19 2:55	0	2.573	26.6	91.6
1/5/19 3:05	0	2.573	26.6	91.7
1/5/19 3:15	0	2.573	26.6	92
1/5/19 3:25	0	2.573	26.4	92.2
1/5/19 3:35	0	2.573	26.4	92.3
1/5/19 3:45	0	2.573	26.2	92.4
1/5/19 3:55	0	2.573	26.1	92.6
1/5/19 4:05	0	2.573	26.1	92.7
1/5/19 4:15	0	2.573	25.9	92.8
1/5/19 4:25	0	2.564	25.9	93
1/5/19 4:35	0	2.564	25.7	93.1
1/5/19 4:45	0	2.564	25.7	93.3
1/5/19 4:55	0	2.564	25.5	93.4
1/5/19 5:05	0	2.564	25.5	93.5
1/5/19 5:15	0	2.564	25.3	93.6
1/5/19 5:25	0	2.564	25.3	93.8
1/5/19 5:35	0	2.564	25.3	94.1
1/5/19 5:45	0	2.564	25.5	94.3
1/5/19 5:55	0	2.564	25.5	94.5
1/5/19 6:05	0	2.564	25.3	94.7
1/5/19 6:15	0	2.556	25.3	94.8
1/5/19 6:25	0	2.556	25.3	94.9
1/5/19 6:35	0	2.556	25.2	94.9
1/5/19 6:45	0	2.556	25.2	94.9
1/5/19 6:55	0	2.556	25.2	95
1/5/19 7:05	0	2.556	25	95.1
1/5/19 7:15	0	2.556	25	95.2
1/5/19 7:25	0	2.556	25	95.3
1/5/19 7:35	0	2.556	25	95.3
1/5/19 7:45	0	2.556	24.8	95.4
1/5/19 7:55	0	2.556	24.8	95.3
1/5/19 8:05	0	2.556	24.8	95.3
1/5/19 8:15	0	2.547	24.8	95.4
1/5/19 8:25	0	2.547	24.8	95.6
1/5/19 8:35	0	2.547	25	95.8
1/5/19 8:45	0	2.547	25.3	96.1
1/5/19 8:55	0	2.547	25.9	96.5
1/5/19 9:05	0	2.547	26.8	97.2
1/5/19 9:15	0	2.556	27.7	97.8
1/5/19 9:25	0	2.556	28.8	98.3

South Monitoring Station

Time Stamp	H_2S (PPB)	Battery (Volts)	Temperature (°F)	Humidity (%)
1/5/19 9:35	0	2.556	29.8	98.8
1/5/19 9:45	0	2.556	30.9	99.2
1/5/19 9:55	0	2.556	31.6	99.6
1/5/19 10:05	0	2.564	32.2	99.9
1/5/19 10:15	0	2.564	32.9	100.2
1/5/19 10:25	0	2.564	33.3	100.5
1/5/19 10:35	0	2.564	33.6	100.7
1/5/19 10:45	0	2.564	34	101
1/5/19 10:55	0	2.564	34.3	101.2
1/5/19 11:05	0	2.573	34.7	101.4
1/5/19 11:15	0	2.573	35.1	101.6
1/5/19 11:25	0	2.573	35.4	101.6
1/5/19 11:35	0	2.573	35.6	101.7
1/5/19 11:45	0	2.573	35.8	101.7
1/5/19 11:55	0	2.573	36.1	101.6
1/5/19 12:05	0	2.573	36.1	101.6
1/5/19 12:15	0	2.573	36.3	101.4
1/5/19 12:25	0	2.582	36.5	101.3
1/5/19 12:35	0	2.582	36.7	101.1
1/5/19 12:45	0	2.582	36.7	100.8
1/5/19 12:55	0	2.582	36.7	100.6
1/5/19 13:05	0	2.582	36.9	100.3
1/5/19 13:15	0	2.582	36.9	100
1/5/19 13:25	0	2.582	36.9	99.7
1/5/19 13:35	0	2.582	37	99.4
1/5/19 13:45	0	2.582	37	99.1
1/5/19 13:55	0	2.582	37.2	98.7
1/5/19 14:05	0	2.582	37.4	98.3
1/5/19 14:15	0	2.582	37.6	97.8
1/5/19 14:25	0	2.582	37.6	97.3
1/5/19 14:35	0	2.582	37.6	97
1/5/19 14:45	0	2.582	37.6	96.6
1/5/19 14:55	0	2.582	37.6	96.3
1/5/19 15:05	0	2.582	37.6	95.9
1/5/19 15:15	0	2.582	37.6	95.5
1/5/19 15:25	0	2.582	37.6	95.1
1/5/19 15:35	0	2.582	37.6	94.6
1/5/19 15:45	0	2.582	37.6	94.2
1/5/19 15:55	0	2.582	37.6	93.9
1/5/19 16:05	0	2.591	37.4	93.7
1/5/19 16:15	0	2.582	37.4	93.4
1/5/19 16:25	0	2.591	37.4	93.1
1/5/19 16:35	0	2.582	37.4	92.9
1/5/19 16:45	0	2.582	37.2	92.7
1/5/19 16:55	0	2.582	37.2	92.4
1/5/19 17:05	0	2.582	37.2	92
1/5/19 17:15	0	2.582	37.2	91.6
1/5/19 17:25	0	2.582	37.2	91.3
1/5/19 17:35	0	2.582	37.2	91
1/5/19 17:45	0	2.582	37	90.8
1/5/19 17:55	0	2.582	37	90.5
1/5/19 18:05	0	2.582	37	90.3
1/5/19 18:15	0	2.582	36.9	90.1
1/5/19 18:25	0	2.582	36.7	89.8
1/5/19 18:35	0	2.582	36.7	89.6
1/5/19 18:45	0	2.582	36.7	89.6

South Monitoring Station

Time Stamp	H_2S (PPB)	Battery (Volts)	Temperature (°F)	Humidity (%)
1/5/19 18:55	0	2.582	36.7	89.5
1/5/19 19:05	0	2.582	36.7	89.4
1/5/19 19:15	0	2.582	36.7	89.3
1/5/19 19:25	0	2.582	36.5	89.2
1/5/19 19:35	0	2.582	36.5	89.1
1/5/19 19:45	0	2.582	36.5	88.9
1/5/19 19:55	0	2.582	36.3	88.7
1/5/19 20:05	0	2.582	36.3	88.6
1/5/19 20:15	0	2.582	36.1	88.5
1/5/19 20:25	0	2.582	36	88.3
1/5/19 20:35	0	2.582	35.4	88
1/5/19 20:45	0	2.582	35.1	88
1/5/19 20:55	0	2.573	34.9	88.4
1/5/19 21:05	0	2.573	34.9	88.7
1/5/19 21:15	0	2.573	35.1	89.1
1/5/19 21:25	0	2.573	35.1	89.4
1/5/19 21:35	0	2.573	35.4	89.5
1/5/19 21:45	0	2.573	35.4	89.6
1/5/19 21:55	0	2.573	35.6	89.7
1/5/19 22:05	0	2.573	35.8	89.8
1/5/19 22:15	0	2.573	36	89.9
1/5/19 22:25	0	2.573	36.1	89.9
1/5/19 22:35	0	2.573	36.3	90.2
1/5/19 22:45	0	2.573	36.5	90.3
1/5/19 22:55	0	2.573	36.7	90.5
1/5/19 23:05	0	2.573	36.9	90.8
1/5/19 23:15	0	2.573	37	91.1
1/5/19 23:25	0	2.573	37.2	91.4
1/5/19 23:35	0	2.573	37.4	91.8
1/5/19 23:45	0	2.573	37.8	92.4
1/5/19 23:55	0	2.573	38.1	92.9
1/6/19 0:05	0	2.573	38.5	93.1
1/6/19 0:15	0	2.573	38.7	93.2
1/6/19 0:25	0	2.573	38.7	93.3
1/6/19 0:35	0	2.573	38.8	93.3
1/6/19 0:45	0	2.582	39	93.3
1/6/19 0:55	0	2.582	39.2	93.2
1/6/19 1:05	0	2.582	39.4	93.2
1/6/19 1:15	0	2.582	39.6	93.1
1/6/19 1:25	0	2.582	39.6	92.9
1/6/19 1:35	0	2.582	39.7	92.6
1/6/19 1:45	0	2.582	39.7	92.5
1/6/19 1:55	0	2.582	39.7	92.2
1/6/19 2:05	0	2.582	39.9	91.9
1/6/19 2:15	0	2.582	39.9	91.7
1/6/19 2:25	0	2.582	39.9	91.5
1/6/19 2:35	0	2.582	39.9	91.5
1/6/19 2:45	0	2.582	40.1	91.3
1/6/19 2:55	0	2.582	40.1	91.2
1/6/19 3:05	0	2.582	40.1	91.1
1/6/19 3:15	0	2.582	40.1	91.1
1/6/19 3:25	0	2.582	40.1	91.1
1/6/19 3:35	0	2.582	40.1	91.3
1/6/19 3:45	0	2.582	40.1	91.5
1/6/19 3:55	0	2.582	39.9	91.7
1/6/19 4:05	0	2.582	39.9	91.8

South Monitoring Station

Time Stamp	H_2S (PPB)	Battery (Volts)	Temperature (°F)	Humidity (%)
1/6/19 4:15	0	2.582	39.9	91.8
1/6/19 4:25	0	2.582	39.9	91.9
1/6/19 4:35	0	2.582	39.9	91.9
1/6/19 4:45	0	2.582	39.9	91.9
1/6/19 4:55	0	2.582	39.9	92
1/6/19 5:05	0	2.582	39.9	92
1/6/19 5:15	0	2.582	39.9	91.9
1/6/19 5:25	0	2.582	39.9	91.8
1/6/19 5:35	0	2.582	39.9	91.5
1/6/19 5:45	0	2.582	39.9	91.3
1/6/19 5:55	0	2.582	39.9	90.9
1/6/19 6:05	0	2.582	39.9	90.5
1/6/19 6:15	0	2.582	39.7	90.3
1/6/19 6:25	0	2.573	39.6	90
1/6/19 6:35	0	2.582	39.6	89.5
1/6/19 6:45	0	2.573	39.6	89.2
1/6/19 6:55	0	2.573	39.6	88.8
1/6/19 7:05	0	2.573	39.4	88.4
1/6/19 7:15	0	2.573	39.2	88.2
1/6/19 7:25	0	2.573	38.7	88.3
1/6/19 7:35	0	2.573	38.5	88.1
1/6/19 7:45	0	2.573	38.1	87.9
1/6/19 7:55	0	2.573	37.9	87.7
1/6/19 8:05	0	2.573	37.9	87.5
1/6/19 8:15	0	2.573	37.9	87.1
1/6/19 8:25	0	2.573	37.8	86.6
1/6/19 8:35	0	2.573	37.8	86
1/6/19 8:45	0	2.573	37.6	85.5
1/6/19 8:55	0	2.573	37.6	85
1/6/19 9:05	0	2.573	37.6	84.6
1/6/19 9:15	0	2.573	37.4	84.3
1/6/19 9:25	0	2.564	37.4	83.8
1/6/19 9:35	0	2.564	37.4	83.5
1/6/19 9:45	0	2.564	37.4	83.3
1/6/19 9:55	0	2.564	37.2	83.3
1/6/19 10:05	0	2.564	37.2	83.2
1/6/19 10:15	0	2.564	37.2	83
1/6/19 10:25	0	2.564	37.2	83.1
1/6/19 10:35	0	2.564	37	83
1/6/19 10:45	0	2.564	37.2	82.8
1/6/19 10:55	0	2.564	37.4	82.6
1/6/19 11:05	0	2.564	37.6	82.3
1/6/19 11:15	0	2.564	37.8	81.9
1/6/19 11:25	0	2.564	37.6	81.8
1/6/19 11:35	0	2.564	37.2	82.2
1/6/19 11:45	0	2.564	37	82.5
1/6/19 11:55	0	2.564	36.9	82.5
1/6/19 12:05	0	2.564	36.9	82.3
1/6/19 12:15	0	2.564	37	81.7
1/6/19 12:25	0	2.564	37	80.9
1/6/19 12:35	0	2.564	36.9	80
1/6/19 12:45	0	2.564	36.7	78.8
1/6/19 12:55	5	2.564	36.5	77.9
1/6/19 13:05	0	2.564	36.5	77.3
1/6/19 13:15	0	2.564	36.5	76.9
1/6/19 13:25	0	2.556	36.3	76.4

South Monitoring Station

Time Stamp	H_2S (PPB)	Battery (Volts)	Temperature (°F)	Humidity (%)
1/6/19 13:35	0	2.556	36.5	76.1
1/6/19 13:45	0	2.556	36.3	76
1/6/19 13:55	0	2.556	36.1	75.5
1/6/19 14:05	0	2.556	36	75
1/6/19 14:15	0	2.556	36	74.1
1/6/19 14:25	0	2.556	35.8	72.8
1/6/19 14:35	0	2.556	35.8	71.5
1/6/19 14:45	0	2.556	35.6	70.6
1/6/19 14:55	0	2.556	35.4	70.4
1/6/19 15:05	0	2.556	35.1	70.3
1/6/19 15:15	0	2.556	34.9	70.6
1/6/19 15:25	0	2.556	34.5	70.9
1/6/19 15:35	0	2.547	34.2	71
1/6/19 15:45	0	2.547	34	71.2
1/6/19 15:55	0	2.547	33.6	71.3
1/6/19 16:05	0	2.547	33.4	71.4
1/6/19 16:15	0	2.547	33.3	71.3
1/6/19 16:25	0	2.547	32.9	71.3
1/6/19 16:35	0	2.547	32.7	71.2
1/6/19 16:45	0	2.547	32.5	70.6
1/6/19 16:55	0	2.547	32.4	70
1/6/19 17:05	0	2.547	32.2	69.4
1/6/19 17:15	0	2.538	32	69.2
1/6/19 17:25	0	2.538	32	68.8
1/6/19 17:35	0	2.538	32	68.3
1/6/19 17:45	0	2.538	31.8	67.9
1/6/19 17:55	0	2.538	31.6	68.1
1/6/19 18:05	0	2.538	31.6	68.5
1/6/19 18:15	0	2.538	31.5	68.9
1/6/19 18:25	0	2.538	31.5	68.7
1/6/19 18:35	0	2.538	31.3	68.3
1/6/19 18:45	0	2.538	31.3	68.1
1/6/19 18:55	0	2.529	30.9	68.4
1/6/19 19:05	0	2.529	30.6	68.6
1/6/19 19:15	0	2.529	30.2	68.7
1/6/19 19:25	0	2.529	29.8	68.5
1/6/19 19:35	0	2.529	29.5	68.3
1/6/19 19:45	0	2.529	29.3	68.2
1/6/19 19:55	0	2.529	28.9	68.1
1/6/19 20:05	0	2.529	28.9	67.6
1/6/19 20:15	0	2.521	28.8	67.1
1/6/19 20:25	0	2.521	28.4	66.5
1/6/19 20:35	0	2.521	28.2	66.1
1/6/19 20:45	0	2.521	28	65.7
1/6/19 20:55	0	2.521	28	65.3
1/6/19 21:05	0	2.521	27.7	64.8
1/6/19 21:15	0	2.521	27.5	64.5
1/6/19 21:25	0	2.521	27.1	64.1
1/6/19 21:35	0	2.512	27	63.9
1/6/19 21:45	0	2.512	26.6	63.9
1/6/19 21:55	0	2.512	26.2	63.9
1/6/19 22:05	0	2.512	25.9	64.2
1/6/19 22:15	0	2.512	25.5	64.4
1/6/19 22:25	0	2.503	25.2	64.9
1/6/19 22:35	0	2.503	24.8	65.4
1/6/19 22:45	0	2.503	24.6	65.9

South Monitoring Station

Time Stamp	H_2S (PPB)	Battery (Volts)	Temperature (°F)	Humidity (%)
1/6/19 22:55	0	2.503	24.3	66.5
1/6/19 23:05	0	2.503	24.1	67.2
1/6/19 23:15	0	2.503	23.9	67.8
1/6/19 23:25	0	2.494	23.9	68.3
1/6/19 23:35	0	2.494	23.7	68.7
1/6/19 23:45	0	2.494	23.7	69
1/6/19 23:55	0	2.494	23.5	69.4
1/7/19 0:05	0	2.494	23.4	69.7
1/7/19 0:15	0	2.494	23.4	70
1/7/19 0:25	0	2.494	23.4	70.5
1/7/19 0:35	0	2.494	23.2	70.9
1/7/19 0:45	0	2.485	23.2	71.1
1/7/19 0:55	0	2.485	23	71.4
1/7/19 1:05	0	2.485	23	71.7
1/7/19 1:15	0	2.485	23	72.1
1/7/19 1:25	0	2.485	23	72.7
1/7/19 1:35	0	2.485	22.8	73
1/7/19 1:45	0	2.485	22.6	73.3
1/7/19 1:55	0	2.485	22.6	73.6
1/7/19 2:05	0	2.485	22.5	74
1/7/19 2:15	0	2.477	22.5	74.5
1/7/19 2:25	0	2.477	22.5	75.1
1/7/19 2:35	0	2.477	22.3	75.5
1/7/19 2:45	0	2.477	22.3	75.8
1/7/19 2:55	0	2.477	22.3	75.8
1/7/19 3:05	0	2.477	22.3	75.7
1/7/19 3:15	0	2.477	22.5	75.8
1/7/19 3:25	0	2.477	22.5	75.8
1/7/19 3:35	0	2.477	22.5	75.6
1/7/19 3:45	0	2.477	22.3	75.4
1/7/19 3:55	0	2.477	22.3	75.1
1/7/19 4:05	0	2.477	22.3	75
1/7/19 4:15	0	2.477	22.1	74.8
1/7/19 4:25	0	2.468	21.9	74.6
1/7/19 4:35	0	2.468	21.9	74.4
1/7/19 4:45	0	2.468	21.7	74.5
1/7/19 4:55	0	2.468	21.7	74.6
1/7/19 5:05	0	2.468	21.9	74.8
1/7/19 5:15	0	2.468	21.7	74.8
1/7/19 5:25	0	2.468	21.6	74.6
1/7/19 5:35	0	2.468	21.6	74.6
1/7/19 5:45	0	2.468	21.6	74.7
1/7/19 5:55	0	2.468	21.4	74.7
1/7/19 6:05	0	2.468	21.4	74.8
1/7/19 6:15	0	2.459	21.2	74.8
1/7/19 6:25	0	2.459	21	74.8
1/7/19 6:35	0	2.459	20.8	74.8
1/7/19 6:45	0	2.459	20.7	74.9
1/7/19 6:55	0	2.459	20.5	75
1/7/19 7:05	0	2.459	20.3	75.1
1/7/19 7:15	0	2.459	20.1	75.2
1/7/19 7:25	0	2.45	19.9	75.3
1/7/19 7:35	0	2.45	19.8	75.5
1/7/19 7:45	0	2.45	19.8	75.7
1/7/19 7:55	0	2.45	19.6	75.9
1/7/19 8:05	0	2.45	19.6	76.2

South Monitoring Station

Time Stamp	H_2S (PPB)	Battery (Volts)	Temperature (°F)	Humidity (%)
1/7/19 8:15	0	2.45	19.6	76.3
1/7/19 8:25	0	2.45	19.6	76.5
1/7/19 8:35	0	2.45	19.6	76.8
1/7/19 8:45	0	2.45	19.6	77
1/7/19 8:55	0	2.441	19.8	77.3
1/7/19 9:05	0	2.441	19.8	77.5
1/7/19 9:15	0	2.441	19.9	77.7
1/7/19 9:25	0	2.441	20.1	78
1/7/19 9:35	0	2.441	20.3	78
1/7/19 9:45	0	2.441	20.5	78.1
1/7/19 9:55	0	2.441	20.7	78.1
1/7/19 10:05	0	2.441	20.8	77.9
1/7/19 10:15	0	2.441	21	77.8
1/7/19 10:25	0	2.441	21.2	77.2
1/7/19 10:35	0	2.441	21.4	76.7
1/7/19 10:45	0	2.441	21.6	76.3
1/7/19 10:55	0	2.441	21.7	75.6
1/7/19 11:05	0	2.45	21.9	74.8
1/7/19 11:15	0	2.45	22.1	74.3
1/7/19 11:25	0	2.45	22.3	73.7
1/7/19 11:35	0	2.45	22.5	73.2
1/7/19 11:45	0	2.45	22.6	72.5
1/7/19 11:55	0	2.45	22.8	72
1/7/19 12:05	0	2.45	23	71.5
1/7/19 12:15	0	2.45	23.2	71.1
1/7/19 12:25	0	2.45	23.5	70.9
1/7/19 12:35	0	2.45	23.7	70.5
1/7/19 12:45	0	2.45	23.9	70.1
1/7/19 12:55	0	2.45	24.1	69.7
1/7/19 13:05	0	2.45	24.3	69
1/7/19 13:15	0	2.45	24.6	68.2
1/7/19 13:25	0	2.459	24.8	67.6
1/7/19 13:35	0	2.459	25	66.8
1/7/19 13:45	0	2.459	25.2	66.2
1/7/19 13:55	0	2.459	25.2	65.5
1/7/19 14:05	0	2.459	25.3	64.7
1/7/19 14:15	0	2.459	25.3	64.2
1/7/19 14:25	0	2.459	25.5	63.7
1/7/19 14:35	0	2.459	25.7	63.3
1/7/19 14:45	0	2.459	25.7	63.2
1/7/19 14:55	0	2.459	25.9	63.3
1/7/19 15:05	0	2.459	26.1	63.3
1/7/19 15:15	0	2.459	26.1	63.3
1/7/19 15:25	0	2.459	26.2	63.4
1/7/19 15:35	0	2.459	26.2	64.1
1/7/19 15:45	0	2.459	26.4	64.3
1/7/19 15:55	0	2.459	26.4	64.3
1/7/19 16:05	0	2.468	26.8	64.2
1/7/19 16:15	0	2.468	27	63.9
1/7/19 16:25	0	2.468	27.1	63.9
1/7/19 16:35	0	2.468	27.3	63.8
1/7/19 16:45	0	2.468	27.3	63.9
1/7/19 16:55	0	2.468	27.5	64.3
1/7/19 17:05	0	2.468	27.5	64.9
1/7/19 17:15	0	2.468	27.7	65.4
1/7/19 17:25	0	2.468	27.9	66

South Monitoring Station

Time Stamp	H_2S (PPB)	Battery (Volts)	Temperature (°F)	Humidity (%)
1/7/19 17:35	0	2.468	28	66.8
1/7/19 17:45	0	2.468	28.4	67.6
1/7/19 17:55	0	2.468	28.8	68.5
1/7/19 18:05	0	2.477	28.9	69.3
1/7/19 18:15	0	2.477	29.3	70
1/7/19 18:25	0	2.477	29.7	70.5
1/7/19 18:35	0	2.477	29.8	70.9
1/7/19 18:45	0	2.477	30	71.1
1/7/19 18:55	0	2.477	30	71.2
1/7/19 19:05	0	2.477	30.2	71.3
1/7/19 19:15	0	2.477	30.4	71.5
1/7/19 19:25	0	2.477	30.6	71.4
1/7/19 19:35	0	2.477	30.9	71
1/7/19 19:45	0	2.477	31.3	70.5
1/7/19 19:55	0	2.485	31.5	69.8
1/7/19 20:05	0	2.485	31.8	69
1/7/19 20:15	0	2.485	32	68
1/7/19 20:25	0	2.485	32.2	67.1
1/7/19 20:35	0	2.485	32.5	66
1/7/19 20:45	0	2.485	33.1	64.9
1/7/19 20:55	0	2.485	33.4	63.9
1/7/19 21:05	0	2.485	33.8	63
1/7/19 21:15	0	2.494	34.2	62.7
1/7/19 21:25	0	2.494	34.2	63.7
1/7/19 21:35	0	2.494	34.2	64.6
1/7/19 21:45	0	2.494	34.2	66
1/7/19 21:55	0	2.494	34.2	67.5
1/7/19 22:05	0	2.494	34	68.7
1/7/19 22:15	0	2.494	34	69.6
1/7/19 22:25	0	2.494	34	70.3
1/7/19 22:35	0	2.494	33.8	71.3
1/7/19 22:45	0	2.494	33.6	72.5
1/7/19 22:55	0	2.494	33.6	73.5
1/7/19 23:05	0	2.494	33.4	74.7
1/7/19 23:15	0	2.494	33.4	75.9
1/7/19 23:25	0	2.494	33.4	76.9
1/7/19 23:35	0	2.494	33.4	78
1/7/19 23:45	0	2.494	33.4	78.9
1/7/19 23:55	0	2.494	33.6	79.7
1/8/19 0:05	0	2.494	33.6	80.5
1/8/19 0:15	0	2.494	33.8	81.1
1/8/19 0:25	0	2.494	34	81.6
1/8/19 0:35	0	2.494	34.2	82.1
1/8/19 0:45	0	2.494	34.3	82.6
1/8/19 0:55	0	2.494	34.3	83
1/8/19 1:05	0	2.494	34.5	83.4
1/8/19 1:15	0	2.494	34.7	83.9
1/8/19 1:25	0	2.494	34.9	84.4
1/8/19 1:35	0	2.494	35.1	84.8
1/8/19 1:45	0	2.494	35.4	85.1
1/8/19 1:55	0	2.494	35.8	85.4
1/8/19 2:05	0	2.494	36	85.5
1/8/19 2:15	0	2.503	36.1	85.7
1/8/19 2:25	0	2.503	36.5	85.8
1/8/19 2:35	0	2.503	36.7	85.8
1/8/19 2:45	0	2.503	36.9	85.9

South Monitoring Station

Time Stamp	H_2S (PPB)	Battery (Volts)	Temperature (°F)	Humidity (%)
1/8/19 2:55	0	2.503	37.2	86
1/8/19 3:05	0	2.503	37.8	86
1/8/19 3:15	0	2.503	38.1	85.9
1/8/19 3:25	0	2.503	38.5	85.7
1/8/19 3:35	0	2.503	38.7	85.4
1/8/19 3:45	0	2.512	38.8	85.4
1/8/19 3:55	0	2.512	39	85.4
1/8/19 4:05	0	2.512	39.4	85.4
1/8/19 4:15	0	2.512	39.6	85.5
1/8/19 4:25	0	2.512	39.7	85.4
1/8/19 4:35	0	2.512	39.9	85.4
1/8/19 4:45	0	2.512	40.1	85.5
1/8/19 4:55	0	2.512	40.3	85.5
1/8/19 5:05	0	2.512	40.3	85.5
1/8/19 5:15	0	2.512	40.5	85.5
1/8/19 5:25	0	2.512	40.6	85.6
1/8/19 5:35	0	2.512	40.6	85.6
1/8/19 5:45	0	2.512	40.5	85.7
1/8/19 5:55	0	2.521	40.3	85.8
1/8/19 6:05	0	2.521	40.3	86
1/8/19 6:15	0	2.521	40.3	86.1
1/8/19 6:25	0	2.521	40.3	86.1
1/8/19 6:35	0	2.521	40.3	86.3
1/8/19 6:45	0	2.521	40.3	86.6
1/8/19 6:55	0	2.521	40.3	86.7
1/8/19 7:05	0	2.521	40.3	87
1/8/19 7:15	0	2.521	40.6	87.7
1/8/19 7:25	0	2.521	41.5	88.8
1/8/19 7:35	0	2.521	42.6	89.2
1/8/19 7:45	0	2.521	43.5	88.8
1/8/19 7:55	0	2.521	44.1	88.3
1/8/19 8:05	0	2.521	44.6	87.7
1/8/19 8:15	0	2.529	44.8	87.1
1/8/19 8:25	0	2.529	45.1	86.6
1/8/19 8:35	0	2.529	45.3	86.1
1/8/19 8:45	0	2.529	45.3	85.7
1/8/19 8:55	0	2.529	45.3	85.3
1/8/19 9:05	0	2.529	45.1	84.8
1/8/19 9:15	0	2.529	44.6	83.8
1/8/19 9:25	0	2.529	44.2	83.1
1/8/19 9:35	0	2.529	43.7	82.7
1/8/19 9:45	0	2.529	43.3	82.4
1/8/19 9:55	0	2.529	43	82.2
1/8/19 10:05	0	2.529	42.6	82.3
1/8/19 10:15	0	2.529	42.4	82.4
1/8/19 10:25	0	2.529	42.3	82.4
1/8/19 10:35	0	2.529	42.1	82.5
1/8/19 10:45	0	2.529	41.9	82.6
1/8/19 10:55	0	2.529	41.7	82.8
1/8/19 11:05	0	2.521	41.7	82.9
1/8/19 11:15	0	2.529	41.7	83
1/8/19 11:25	0	2.521	41.5	83.2
1/8/19 11:35	0	2.521	41.5	83.4
1/8/19 11:45	0	2.521	41.5	83.6
1/8/19 11:55	0	2.521	41.5	84
1/8/19 12:05	0	2.521	41.7	84.3

South Monitoring Station

Time Stamp	H_2S (PPB)	Battery (Volts)	Temperature (°F)	Humidity (%)
1/8/19 12:15	0	2.521	41.9	84.6
1/8/19 12:25	0	2.521	41.9	84.7
1/8/19 12:35	0	2.521	42.1	84.8
1/8/19 12:45	0	2.521	42.4	84.9
1/8/19 12:55	0	2.521	42.8	85.1
1/8/19 13:05	0	2.521	43.3	85.2
1/8/19 13:15	0	2.521	43.7	85.3
1/8/19 13:25	0	2.521	43.9	85.1
1/8/19 13:35	0	2.529	44.1	84.8
1/8/19 13:45	0	2.521	44.1	84.3
1/8/19 13:55	0	2.529	43.9	84
1/8/19 14:05	0	2.529	43.7	84.3
1/8/19 14:15	0	2.529	43.3	84.9
1/8/19 14:25	0	2.529	43	85.8
1/8/19 14:35	0	2.529	42.6	86.9
1/8/19 14:45	0	2.521	42.3	87.9
1/8/19 14:55	0	2.521	42.1	88.9
1/8/19 15:05	0	2.521	41.9	89.7
1/8/19 15:15	0	2.521	41.9	90.6
1/8/19 15:25	0	2.521	41.9	91.5
1/8/19 15:35	0	2.521	41.9	92.3
1/8/19 15:45	0	2.521	41.9	92.9
1/8/19 15:55	0	2.521	41.9	93.6
1/8/19 16:05	0	2.521	41.9	94
1/8/19 16:15	0	2.521	41.9	94.3
1/8/19 16:25	0	2.521	41.9	94.7
1/8/19 16:35	0	2.521	41.9	95
1/8/19 16:45	0	2.521	41.7	95.2
1/8/19 16:55	0	2.521	41.4	95.1
1/8/19 17:05	0	2.521	40.8	94.7
1/8/19 17:15	0	2.521	40.5	94.4
1/8/19 17:25	0	2.521	39.9	94.3
1/8/19 17:35	0	2.521	39.6	94.2
1/8/19 17:45	0	2.512	39	94.1
1/8/19 17:55	0	2.512	38.7	94
1/8/19 18:05	0	2.512	38.3	94
1/8/19 18:15	0	2.512	37.9	94.1
1/8/19 18:25	0	2.512	37.4	94
1/8/19 18:35	0	2.512	37	94.1
1/8/19 18:45	0	2.503	36.9	94.3
1/8/19 18:55	0	2.503	36.7	94.5
1/8/19 19:05	0	2.503	36.3	94.7
1/8/19 19:15	0	2.503	36.1	95
1/8/19 19:25	0	2.503	36.1	95.2
1/8/19 19:35	0	2.503	36.1	95.7
1/8/19 19:45	0	2.503	36.1	96.1
1/8/19 19:55	0	2.503	36.1	96.5
1/8/19 20:05	0	2.503	36.1	97
1/8/19 20:15	0	2.494	36.3	97.3
1/8/19 20:25	0	2.494	36.3	97.6
1/8/19 20:35	0	2.494	36.5	98
1/8/19 20:45	0	2.494	36.5	98.2
1/8/19 20:55	0	2.494	36.5	98.4
1/8/19 21:05	0	2.494	36.7	98.7
1/8/19 21:15	0	2.494	36.7	98.9
1/8/19 21:25	0	2.494	37	99.2

Attachment 2

South Monitoring Station

Time Stamp	H_2S (PPB)	Battery (Volts)	Temperature (°F)	Humidity (%)
1/8/19 21:35	0	2.494	37.4	99.6
1/8/19 21:45	0	2.494	37.9	100
1/8/19 21:55	0	2.503	38.8	100.5
1/8/19 22:05	0	2.503	39.9	101
1/8/19 22:15	0	2.503	40.5	101.3
1/8/19 22:25	0	2.503	41	101.6
1/8/19 22:35	0	2.503	41.4	101.8
1/8/19 22:45	0	2.503	41.5	102
1/8/19 22:55	0	2.503	41.7	102.2
1/8/19 23:05	0	2.512	41.7	102.5
1/8/19 23:15	0	2.512	41.9	102.6
1/8/19 23:25	0	2.512	41.9	102.7
1/8/19 23:35	0	2.512	41.9	102.7
1/8/19 23:45	0	2.512	42.1	102.8
1/8/19 23:55	0	2.512	42.1	102.8

Attachment 2

School Monitoring Station

Time Stamp	H_2S (PPB)	Battery (Volts)	Temperature (°F)	Humidity (%)
12/26/2018 0:01	0	2.441	29.1	76.6
12/26/2018 0:11	0	2.441	29.3	76.9
12/26/2018 0:21	0	2.441	29.3	77.1
12/26/2018 0:31	0	2.441	29.5	77.3
12/26/2018 0:41	0	2.441	29.5	77.5
12/26/2018 0:51	0	2.441	29.7	77.8
12/26/2018 1:01	0	2.441	29.8	78.1
12/26/2018 1:11	0	2.441	29.8	78.3
12/26/2018 1:21	0	2.441	29.8	78.5
12/26/2018 1:31	0	2.441	30.0	78.7
12/26/2018 1:41	0	2.441	30.2	78.8
12/26/2018 1:51	0	2.441	30.2	78.9
12/26/2018 2:01	0	2.441	30.4	78.9
12/26/2018 2:11	0	2.441	30.2	78.9
12/26/2018 2:21	0	2.441	30.0	78.8
12/26/2018 2:31	0	2.441	29.8	78.8
12/26/2018 2:41	0	2.441	29.7	78.9
12/26/2018 2:51	0	2.441	29.5	79.0
12/26/2018 3:01	0	2.441	29.3	79.2
12/26/2018 3:11	0	2.441	29.3	79.4
12/26/2018 3:21	0	2.441	29.3	79.6
12/26/2018 3:31	0	2.441	29.3	79.8
12/26/2018 3:41	0	2.441	29.3	79.9
12/26/2018 3:51	0	2.441	29.3	80.0
12/26/2018 4:01	0	2.441	29.3	80.1
12/26/2018 4:11	0	2.441	29.3	80.2
12/26/2018 4:21	0	2.441	29.1	80.2
12/26/2018 4:31	0	2.441	29.1	80.3
12/26/2018 4:41	0	2.441	29.3	80.3
12/26/2018 4:51	0	2.433	29.3	80.4
12/26/2018 5:01	0	2.433	29.5	80.4
12/26/2018 5:11	0	2.433	29.3	80.3
12/26/2018 5:21	0	2.433	29.3	80.2
12/26/2018 5:31	0	2.433	29.3	80.2
12/26/2018 5:41	0	2.433	29.3	80.0
12/26/2018 5:51	0	2.433	29.3	79.9
12/26/2018 6:01	0	2.433	29.5	79.9
12/26/2018 6:11	0	2.433	29.7	79.9
12/26/2018 6:21	0	2.433	30.0	79.7
12/26/2018 6:31	0	2.433	30.2	79.5
12/26/2018 6:41	0	2.433	30.4	79.3
12/26/2018 6:51	0	2.433	30.6	79.2
12/26/2018 7:01	0	2.433	30.6	78.9
12/26/2018 7:11	0	2.433	30.7	78.7
12/26/2018 7:21	0	2.433	30.7	78.5
12/26/2018 7:31	0	2.441	30.9	78.4
12/26/2018 7:41	0	2.433	30.9	78.2
12/26/2018 7:51	0	2.441	30.9	78.0
12/26/2018 8:01	0	2.433	31.1	77.8
12/26/2018 8:11	0	2.441	31.1	77.7
12/26/2018 8:21	0	2.441	31.3	77.5
12/26/2018 8:31	0	2.441	31.5	77.4
12/26/2018 8:41	0	2.441	31.6	77.2
12/26/2018 8:51	0	2.441	31.8	77.1
12/26/2018 9:01	0	2.441	32.0	76.9
12/26/2018 9:11	0	2.441	32.2	76.7
12/26/2018 9:21	0	2.441	32.5	76.5
12/26/2018 9:31	0	2.441	32.9	76.2
12/26/2018 9:41	0	2.441	33.4	76.0
12/26/2018 9:51	0	2.441	34.2	75.6

Attachment 2

School Monitoring Station

Time Stamp	H_2S (PPB)	Battery (Volts)	Temperature (°F)	Humidity (%)
12/26/2018 10:01	0	2.441	34.9	75.2
12/26/2018 10:11	0	2.441	35.6	74.8
12/26/2018 10:21	0	2.441	36.5	74.2
12/26/2018 10:31	0	2.450	37.0	73.6
12/26/2018 10:41	0	2.450	38.1	72.9
12/26/2018 10:51	0	2.450	39.6	72.2
12/26/2018 11:01	0	2.450	40.8	71.3
12/26/2018 11:11	0	2.459	41.4	70.3
12/26/2018 11:21	0	2.459	41.4	69.4
12/26/2018 11:31	0	2.459	41.5	68.7
12/26/2018 11:41	0	2.459	41.0	67.9
12/26/2018 11:51	0	2.459	41.0	67.3
12/26/2018 12:01	0	2.459	41.4	66.7
12/26/2018 12:11	0	2.468	41.7	66.1
12/26/2018 12:21	0	2.468	42.1	65.6
12/26/2018 12:31	0	2.468	42.1	65.2
12/26/2018 12:41	0	2.468	41.9	64.8
12/26/2018 12:51	0	2.468	41.7	64.5
12/26/2018 13:01	0	2.468	41.5	64.3
12/26/2018 13:11	0	2.468	41.7	64.2
12/26/2018 13:21	0	2.468	41.7	64.1
12/26/2018 13:31	0	2.468	41.5	63.9
12/26/2018 13:41	0	2.468	41.0	63.8
12/26/2018 13:51	0	2.468	40.8	63.9
12/26/2018 14:01	0	2.468	40.8	64.0
12/26/2018 14:11	0	2.468	40.8	64.0
12/26/2018 14:21	0	2.468	41.0	64.1
12/26/2018 14:31	0	2.468	40.8	64.0
12/26/2018 14:41	0	2.468	40.6	63.9
12/26/2018 14:51	0	2.468	40.3	64.0
12/26/2018 15:01	0	2.468	39.9	64.1
12/26/2018 15:11	0	2.468	39.4	64.2
12/26/2018 15:21	0	2.468	39.0	64.5
12/26/2018 15:31	0	2.468	38.8	64.9
12/26/2018 15:41	0	2.468	38.7	65.3
12/26/2018 15:51	0	2.468	38.3	65.7
12/26/2018 16:01	0	2.468	38.1	66.2
12/26/2018 16:11	0	2.468	37.8	66.6
12/26/2018 16:21	0	2.468	37.4	67.0
12/26/2018 16:31	0	2.468	37.2	67.4
12/26/2018 16:41	0	2.468	36.9	67.9
12/26/2018 16:51	0	2.468	36.7	68.2
12/26/2018 17:01	0	2.468	36.5	68.7
12/26/2018 17:11	0	2.468	36.3	69.0
12/26/2018 17:21	0	2.459	36.1	69.5
12/26/2018 17:31	0	2.459	36.1	69.8
12/26/2018 17:41	0	2.459	36.1	70.1
12/26/2018 17:51	0	2.459	36.1	70.2
12/26/2018 18:01	0	2.459	36.0	70.2
12/26/2018 18:11	0	2.459	36.0	70.4
12/26/2018 18:21	0	2.459	36.0	70.5
12/26/2018 18:31	0	2.459	36.0	70.7
12/26/2018 18:41	0	2.459	36.0	70.8
12/26/2018 18:51	0	2.459	36.0	70.9
12/26/2018 19:01	0	2.459	36.0	71.0
12/26/2018 19:11	0	2.459	36.0	71.1
12/26/2018 19:21	0	2.459	36.0	71.3
12/26/2018 19:31	0	2.459	36.0	71.4
12/26/2018 19:41	0	2.459	35.8	71.6
12/26/2018 19:51	0	2.459	35.8	71.8

Attachment 2

School Monitoring Station

Time Stamp	H_2S (PPB)	Battery (Volts)	Temperature (°F)	Humidity (%)
12/26/2018 20:01	0	2.459	35.8	72.0
12/26/2018 20:11	0	2.459	35.8	72.3
12/26/2018 20:21	0	2.459	35.8	72.6
12/26/2018 20:31	0	2.459	35.8	72.9
12/26/2018 20:41	0	2.459	35.6	73.3
12/26/2018 20:51	0	2.459	35.4	73.7
12/26/2018 21:01	0	2.459	35.4	74.1
12/26/2018 21:11	0	2.450	35.2	74.3
12/26/2018 21:21	0	2.450	35.1	74.2
12/26/2018 21:31	0	2.450	34.7	74.0
12/26/2018 21:41	0	2.450	34.5	73.8
12/26/2018 21:51	0	2.450	34.3	73.5
12/26/2018 22:01	0	2.450	34.0	73.2
12/26/2018 22:11	0	2.450	33.8	72.8
12/26/2018 22:21	0	2.450	33.6	72.5
12/26/2018 22:31	0	2.450	33.4	72.3
12/26/2018 22:41	0	2.450	33.3	72.1
12/26/2018 22:51	0	2.441	32.9	71.8
12/26/2018 23:01	0	2.441	32.7	71.5
12/26/2018 23:11	0	2.441	32.5	71.3
12/26/2018 23:21	0	2.441	32.4	71.1
12/26/2018 23:31	0	2.441	32.2	70.9
12/26/2018 23:41	0	2.441	32.0	70.8
12/26/2018 23:51	0	2.441	31.8	70.5
12/27/2018 0:01	0	2.433	31.5	70.2
12/27/2018 0:11	0	2.433	31.3	70.2
12/27/2018 0:21	0	2.433	31.1	70.5
12/27/2018 0:31	0	2.433	30.7	70.8
12/27/2018 0:41	0	2.433	30.6	71.1
12/27/2018 0:51	0	2.424	30.4	71.4
12/27/2018 1:01	0	2.424	30.0	71.6
12/27/2018 1:11	0	2.424	29.8	71.8
12/27/2018 1:21	0	2.424	29.7	71.9
12/27/2018 1:31	0	2.424	29.5	72.0
12/27/2018 1:41	0	2.424	29.3	72.1
12/27/2018 1:51	0	2.424	28.9	72.1
12/27/2018 2:01	0	2.415	28.6	72.0
12/27/2018 2:11	0	2.415	28.2	72.0
12/27/2018 2:21	0	2.415	28.0	71.9
12/27/2018 2:31	0	2.415	27.7	71.8
12/27/2018 2:41	0	2.406	27.3	71.7
12/27/2018 2:51	0	2.406	27.0	71.7
12/27/2018 3:01	0	2.406	26.6	71.8
12/27/2018 3:11	0	2.406	26.4	71.9
12/27/2018 3:21	0	2.398	26.2	71.9
12/27/2018 3:31	0	2.398	26.1	72.0
12/27/2018 3:41	0	2.398	25.5	72.1
12/27/2018 3:51	0	2.398	25.2	72.3
12/27/2018 4:01	0	2.389	24.8	72.5
12/27/2018 4:11	0	2.389	24.3	72.7
12/27/2018 4:21	0	2.389	23.9	72.9
12/27/2018 4:31	0	2.389	23.5	73.1
12/27/2018 4:41	0	2.380	23.0	73.4
12/27/2018 4:51	0	2.380	22.5	73.7
12/27/2018 5:01	0	2.371	22.1	74.0
12/27/2018 5:11	0	2.371	21.6	74.3
12/27/2018 5:21	0	2.371	21.2	74.5
12/27/2018 5:31	0	2.362	20.8	74.8
12/27/2018 5:41	0	2.362	20.5	75.2
12/27/2018 5:51	0	2.362	20.3	75.6

Attachment 2

School Monitoring Station

Time Stamp	H_2S (PPB)	Battery (Volts)	Temperature (°F)	Humidity (%)
12/27/2018 6:01	0	2.354	20.3	76.0
12/27/2018 6:11	0	2.354	20.7	76.5
12/27/2018 6:21	0	2.354	21.0	77.0
12/27/2018 6:31	0	2.354	21.2	77.4
12/27/2018 6:41	0	2.354	21.2	77.7
12/27/2018 6:51	0	2.354	21.2	78.0
12/27/2018 7:01	0	2.354	21.4	78.3
12/27/2018 7:11	0	2.354	21.4	78.5
12/27/2018 7:21	0	2.354	21.4	78.8
12/27/2018 7:31	0	2.354	21.4	78.9
12/27/2018 7:41	0	2.354	21.4	79.2
12/27/2018 7:51	0	2.354	21.6	79.4
12/27/2018 8:01	0	2.354	21.9	79.6
12/27/2018 8:11	0	2.354	22.1	79.8
12/27/2018 8:21	0	2.354	22.5	79.9
12/27/2018 8:31	0	2.354	22.8	80.1
12/27/2018 8:41	0	2.354	23.4	80.2
12/27/2018 8:51	0	2.354	23.9	80.3
12/27/2018 9:01	0	2.354	24.6	80.3
12/27/2018 9:11	0	2.354	25.0	80.2
12/27/2018 9:21	0	2.362	25.3	80.0
12/27/2018 9:31	0	2.362	25.9	79.8
12/27/2018 9:41	0	2.362	26.2	79.5
12/27/2018 9:51	0	2.362	27.0	79.2
12/27/2018 10:01	0	2.362	27.3	78.9
12/27/2018 10:11	0	2.362	27.9	78.6
12/27/2018 10:21	0	2.371	28.4	78.2
12/27/2018 10:31	0	2.371	29.3	77.9
12/27/2018 10:41	0	2.371	30.7	77.6
12/27/2018 10:51	0	2.380	32.5	77.2
12/27/2018 11:01	0	2.380	34.5	76.5
12/27/2018 11:11	0	2.389	35.8	75.5
12/27/2018 11:21	0	2.389	36.7	74.4
12/27/2018 11:31	0	2.389	36.9	73.4
12/27/2018 11:41	0	2.398	35.8	72.5
12/27/2018 11:51	0	2.398	36.7	72.1
12/27/2018 12:01	0	2.398	38.1	71.6
12/27/2018 12:11	0	2.406	38.8	70.9
12/27/2018 12:21	0	2.406	37.6	70.1
12/27/2018 12:31	0	2.406	37.4	69.7
12/27/2018 12:41	0	2.406	38.7	69.5
12/27/2018 12:51	0	2.415	40.1	69.1
12/27/2018 13:01	0	2.415	41.0	68.5
12/27/2018 13:11	0	2.415	41.7	67.7
12/27/2018 13:21	0	2.424	41.9	67.0
12/27/2018 13:31	0	2.424	41.2	66.4
12/27/2018 13:41	0	2.424	41.0	66.0
12/27/2018 13:51	0	2.424	41.0	65.7
12/27/2018 14:01	0	2.424	41.2	65.3
12/27/2018 14:11	0	2.433	40.8	65.0
12/27/2018 14:21	0	2.433	41.0	64.7
12/27/2018 14:31	0	2.433	40.3	64.4
12/27/2018 14:41	0	2.433	39.0	64.2
12/27/2018 14:51	0	2.433	37.9	64.2
12/27/2018 15:01	0	2.433	37.2	64.4
12/27/2018 15:11	0	2.433	36.5	64.7
12/27/2018 15:21	0	2.433	36.0	65.1
12/27/2018 15:31	0	2.433	35.4	65.4
12/27/2018 15:41	0	2.433	35.2	65.8
12/27/2018 15:51	0	2.424	34.9	66.0

Attachment 2

School Monitoring Station

Time Stamp	H_2S (PPB)	Battery (Volts)	Temperature (°F)	Humidity (%)
12/27/2018 16:01	0	2.424	34.5	66.2
12/27/2018 16:11	0	2.424	34.2	66.4
12/27/2018 16:21	0	2.424	34.0	66.6
12/27/2018 16:31	0	2.424	33.8	66.9
12/27/2018 16:41	0	2.424	33.6	67.1
12/27/2018 16:51	0	2.424	33.6	67.3
12/27/2018 17:01	0	2.424	33.6	67.5
12/27/2018 17:11	0	2.424	33.4	67.7
12/27/2018 17:21	0	2.424	33.4	67.9
12/27/2018 17:31	0	2.424	33.6	68.1
12/27/2018 17:41	0	2.424	33.6	68.2
12/27/2018 17:51	0	2.424	33.6	68.4
12/27/2018 18:01	0	2.424	33.8	68.5
12/27/2018 18:11	0	2.424	33.8	68.7
12/27/2018 18:21	0	2.424	34.0	68.9
12/27/2018 18:31	0	2.424	34.2	69.2
12/27/2018 18:41	0	2.424	34.3	69.4
12/27/2018 18:51	0	2.424	34.5	69.7
12/27/2018 19:01	0	2.424	34.7	70.1
12/27/2018 19:11	0	2.424	35.1	70.4
12/27/2018 19:21	0	2.424	35.4	70.7
12/27/2018 19:31	0	2.424	35.8	71.0
12/27/2018 19:41	0	2.424	36.1	71.1
12/27/2018 19:51	0	2.424	36.3	71.3
12/27/2018 20:01	0	2.424	36.5	71.5
12/27/2018 20:11	0	2.433	36.7	71.7
12/27/2018 20:21	0	2.433	37.0	71.9
12/27/2018 20:31	0	2.433	37.4	72.1
12/27/2018 20:41	0	2.433	37.8	72.3
12/27/2018 20:51	0	2.433	38.1	72.4
12/27/2018 21:01	0	2.433	38.5	72.5
12/27/2018 21:11	0	2.433	38.7	72.6
12/27/2018 21:21	0	2.433	39.0	72.6
12/27/2018 21:31	0	2.441	39.2	72.6
12/27/2018 21:41	0	2.441	39.7	72.6
12/27/2018 21:51	0	2.441	40.1	72.6
12/27/2018 22:01	0	2.441	40.6	72.5
12/27/2018 22:11	0	2.441	41.0	72.2
12/27/2018 22:21	0	2.450	41.5	71.9
12/27/2018 22:31	0	2.450	41.7	71.7
12/27/2018 22:41	0	2.450	42.1	71.4
12/27/2018 22:51	0	2.450	42.3	71.2
12/27/2018 23:01	0	2.450	42.4	71.0
12/27/2018 23:11	0	2.450	42.6	70.8
12/27/2018 23:21	0	2.459	43.0	70.6
12/27/2018 23:31	0	2.459	43.0	70.4
12/27/2018 23:41	0	2.459	43.0	70.3
12/27/2018 23:51	0	2.459	43.0	70.4
12/28/2018 0:01	0	2.459	42.8	70.7
12/28/2018 0:11	0	2.459	42.4	71.3
12/28/2018 0:21	0	2.459	42.1	71.9
12/28/2018 0:31	0	2.459	41.9	72.5
12/28/2018 0:41	0	2.459	41.7	73.2
12/28/2018 0:51	0	2.459	41.5	73.7
12/28/2018 1:01	0	2.459	41.5	74.2
12/28/2018 1:11	0	2.459	41.4	74.7
12/28/2018 1:21	0	2.459	41.4	75.2
12/28/2018 1:31	0	2.459	41.4	75.8
12/28/2018 1:41	0	2.459	41.5	76.2
12/28/2018 1:51	0	2.459	41.7	76.7

Attachment 2

School Monitoring Station

Time Stamp	H_2S (PPB)	Battery (Volts)	Temperature (°F)	Humidity (%)
12/28/2018 2:01	0	2.459	41.7	77.2
12/28/2018 2:11	0	2.459	41.9	77.6
12/28/2018 2:21	0	2.459	42.1	78.0
12/28/2018 2:31	0	2.459	42.4	78.4
12/28/2018 2:41	0	2.459	42.6	78.8
12/28/2018 2:51	0	2.459	42.8	79.2
12/28/2018 3:01	0	2.459	43.0	79.5
12/28/2018 3:11	0	2.459	43.2	79.8
12/28/2018 3:21	0	2.459	43.5	80.1
12/28/2018 3:31	0	2.459	43.9	80.4
12/28/2018 3:41	0	2.459	44.1	80.7
12/28/2018 3:51	0	2.459	44.2	81.0
12/28/2018 4:01	0	2.468	44.2	81.2
12/28/2018 4:11	0	2.468	44.4	81.5
12/28/2018 4:21	0	2.468	44.6	81.7
12/28/2018 4:31	0	2.468	44.6	81.9
12/28/2018 4:41	0	2.468	44.8	82.0
12/28/2018 4:51	0	2.468	45.0	82.0
12/28/2018 5:01	0	2.468	45.1	82.1
12/28/2018 5:11	0	2.468	45.1	82.1
12/28/2018 5:21	0	2.468	45.1	82.1
12/28/2018 5:31	0	2.468	45.1	82.1
12/28/2018 5:41	0	2.468	45.1	82.3
12/28/2018 5:51	0	2.468	45.1	82.5
12/28/2018 6:01	0	2.468	45.0	82.7
12/28/2018 6:11	0	2.468	45.0	83.0
12/28/2018 6:21	0	2.468	45.0	83.3
12/28/2018 6:31	0	2.468	45.1	83.6
12/28/2018 6:41	0	2.468	45.1	83.8
12/28/2018 6:51	0	2.468	45.3	84.1
12/28/2018 7:01	0	2.468	45.7	84.4
12/28/2018 7:11	0	2.468	46.0	84.5
12/28/2018 7:21	0	2.477	46.4	84.6
12/28/2018 7:31	0	2.477	46.9	84.6
12/28/2018 7:41	0	2.477	47.5	84.5
12/28/2018 7:51	0	2.477	48.0	84.4
12/28/2018 8:01	0	2.477	48.6	84.1
12/28/2018 8:11	0	2.477	49.1	83.8
12/28/2018 8:21	0	2.477	49.5	83.4
12/28/2018 8:31	0	2.485	49.6	83.2
12/28/2018 8:41	0	2.485	49.6	83.0
12/28/2018 8:51	0	2.485	49.5	82.9
12/28/2018 9:01	0	2.485	49.5	82.8
12/28/2018 9:11	0	2.485	49.5	82.8
12/28/2018 9:21	0	2.485	49.3	82.9
12/28/2018 9:31	0	2.485	49.3	83.0
12/28/2018 9:41	0	2.485	49.5	83.1
12/28/2018 9:51	0	2.485	49.5	83.1
12/28/2018 10:01	0	2.485	49.6	83.1
12/28/2018 10:11	0	2.485	50.0	83.1
12/28/2018 10:21	0	2.485	50.2	83.0
12/28/2018 10:31	0	2.485	50.5	83.0
12/28/2018 10:41	0	2.485	50.7	82.9
12/28/2018 10:51	0	2.494	50.9	82.8
12/28/2018 11:01	0	2.494	51.1	82.6
12/28/2018 11:11	0	2.494	51.3	82.6
12/28/2018 11:21	0	2.494	51.4	82.5
12/28/2018 11:31	0	2.494	51.4	82.7
12/28/2018 11:41	0	2.494	51.4	83.0
12/28/2018 11:51	0	2.494	51.6	83.2

Attachment 2

School Monitoring Station

Time Stamp	H_2S (PPB)	Battery (Volts)	Temperature (°F)	Humidity (%)
12/28/2018 12:01	0	2.494	51.8	83.4
12/28/2018 12:11	0	2.494	51.8	83.5
12/28/2018 12:21	0	2.494	51.8	83.6
12/28/2018 12:31	0	2.494	51.8	83.5
12/28/2018 12:41	0	2.494	51.8	83.4
12/28/2018 12:51	0	2.494	51.8	83.2
12/28/2018 13:01	0	2.494	52.0	83.1
12/28/2018 13:11	0	2.494	52.2	83.0
12/28/2018 13:42	0	2.617	61.3	74.7
12/28/2018 13:52	0	3.179	63.5	73.8
12/28/2018 14:02	0	3.179	61.0	72.9
12/28/2018 14:12	0	3.179	59.0	72.8
12/28/2018 14:22	0	3.179	57.7	72.9
12/28/2018 14:32	0	3.179	56.8	73.2
12/28/2018 14:42	0	3.179	56.3	73.6
12/28/2018 14:52	0	3.162	55.8	74.0
12/28/2018 15:02	0	3.171	55.4	74.5
12/28/2018 15:12	0	3.171	55.0	75.0
12/28/2018 15:22	0	3.171	55.2	75.7
12/28/2018 15:32	0	3.171	55.2	76.2
12/28/2018 15:42	0	3.153	55.4	76.6
12/28/2018 15:52	0	3.162	55.6	77.0
12/28/2018 16:02	0	3.162	55.8	77.3
12/28/2018 16:12	0	3.153	55.9	77.5
12/28/2018 16:22	0	3.153	55.9	77.7
12/28/2018 16:32	0	3.153	55.9	77.8
12/28/2018 16:42	0	3.153	55.9	78.0
12/28/2018 16:52	0	3.153	55.8	78.2
12/28/2018 17:02	0	3.153	55.6	78.3
12/28/2018 17:12	0	3.153	55.6	78.5
12/28/2018 17:22	0	3.153	55.0	78.5
12/28/2018 17:32	0	3.144	54.5	78.6
12/28/2018 17:42	0	3.144	54.0	79.0
12/28/2018 17:52	0	3.144	53.8	79.6
12/28/2018 18:02	0	3.135	54.0	80.2
12/28/2018 18:12	0	3.144	54.3	80.6
12/28/2018 18:22	0	3.135	54.3	80.8
12/28/2018 18:32	0	3.135	54.1	80.9
12/28/2018 18:42	0	3.135	54.0	81.0
12/28/2018 18:52	0	3.135	53.6	81.1
12/28/2018 19:02	0	3.135	53.1	81.3
12/28/2018 19:12	0	3.135	52.9	81.7
12/28/2018 19:22	0	3.127	52.7	82.0
12/28/2018 19:32	0	3.127	52.5	82.3
12/28/2018 19:42	0	3.127	52.5	82.6
12/28/2018 19:52	0	3.127	52.5	82.8
12/28/2018 20:02	0	3.127	52.3	82.9
12/28/2018 20:12	0	3.118	52.2	83.0
12/28/2018 20:22	0	3.118	52.2	83.1
12/28/2018 20:32	0	3.118	52.0	83.2
12/28/2018 20:42	0	3.118	51.8	83.2
12/28/2018 20:52	0	3.109	51.6	83.2
12/28/2018 21:02	0	3.118	51.3	83.4
12/28/2018 21:12	0	3.109	51.1	83.5
12/28/2018 21:22	0	3.109	50.7	83.6
12/28/2018 21:32	0	3.109	50.5	83.8
12/28/2018 21:42	0	3.109	50.4	84.1
12/28/2018 21:52	0	3.109	50.5	84.5
12/28/2018 22:02	0	3.109	50.7	84.8
12/28/2018 22:12	0	3.100	51.1	85.0

Attachment 2

School Monitoring Station

Time Stamp	H_2S (PPB)	Battery (Volts)	Temperature (°F)	Humidity (%)
12/28/2018 22:22	0	3.100	51.6	85.1
12/28/2018 22:32	0	3.100	52.0	84.7
12/28/2018 22:42	0	3.100	51.6	83.5
12/28/2018 22:52	0	3.100	50.7	82.2
12/28/2018 23:02	0	3.100	50.0	81.3
12/28/2018 23:12	0	3.100	48.9	80.4
12/28/2018 23:22	0	3.091	48.0	79.7
12/28/2018 23:32	0	3.091	47.3	79.3
12/28/2018 23:42	0	3.091	46.4	79.0
12/28/2018 23:52	0	3.091	45.9	78.7
12/29/2018 0:02	0	3.091	45.3	78.6
12/29/2018 0:12	0	3.083	44.8	78.5
12/29/2018 0:22	0	3.083	44.4	78.2
12/29/2018 0:32	0	3.083	44.1	77.6
12/29/2018 0:42	0	3.074	43.7	77.1
12/29/2018 0:52	0	3.083	43.3	76.6
12/29/2018 1:02	0	3.083	42.8	76.3
12/29/2018 1:12	0	3.074	42.4	76.1
12/29/2018 1:22	0	3.074	41.9	76.1
12/29/2018 1:32	0	3.074	41.5	76.2
12/29/2018 1:42	0	3.065	41.2	76.2
12/29/2018 1:52	0	3.074	41.0	76.2
12/29/2018 2:02	0	3.074	40.6	76.2
12/29/2018 2:12	0	3.065	40.3	76.5
12/29/2018 2:22	0	3.065	39.9	76.9
12/29/2018 2:32	0	3.065	39.6	77.4
12/29/2018 2:42	0	3.065	39.4	77.8
12/29/2018 2:52	0	3.065	39.2	78.2
12/29/2018 3:02	0	3.065	39.2	78.5
12/29/2018 3:12	0	3.056	39.2	78.5
12/29/2018 3:22	0	3.056	39.2	78.5
12/29/2018 3:32	0	3.056	39.2	78.4
12/29/2018 3:42	0	3.056	39.2	78.3
12/29/2018 3:52	0	3.056	39.2	78.1
12/29/2018 4:02	0	3.056	39.2	77.9
12/29/2018 4:12	0	3.056	39.0	77.6
12/29/2018 4:22	0	3.048	38.8	77.4
12/29/2018 4:32	0	3.048	38.8	77.3
12/29/2018 4:42	0	3.048	38.8	77.2
12/29/2018 4:52	0	3.048	38.8	77.1
12/29/2018 5:02	0	3.048	38.8	77.0
12/29/2018 5:12	0	3.048	38.8	77.0
12/29/2018 5:22	0	3.048	38.7	76.9
12/29/2018 5:32	0	3.039	38.7	77.0
12/29/2018 5:42	0	3.039	38.7	77.0
12/29/2018 5:52	0	3.039	38.7	77.0
12/29/2018 6:02	0	3.039	38.7	76.9
12/29/2018 6:12	0	3.039	38.7	76.8
12/29/2018 6:22	0	3.030	38.7	76.8
12/29/2018 6:32	0	3.039	38.5	76.8
12/29/2018 6:42	0	3.039	38.5	76.8
12/29/2018 6:52	0	3.030	38.5	76.8
12/29/2018 7:02	0	3.030	38.5	76.8
12/29/2018 7:12	0	3.030	38.5	76.9
12/29/2018 7:22	0	3.030	38.5	76.9
12/29/2018 7:32	0	3.030	38.5	76.8
12/29/2018 7:42	0	3.030	38.5	76.8
12/29/2018 7:52	0	3.030	38.3	76.8
12/29/2018 8:02	0	3.030	38.1	77.0
12/29/2018 8:12	0	3.021	37.9	77.1

Attachment 2

School Monitoring Station

Time Stamp	H_2S (PPB)	Battery (Volts)	Temperature (°F)	Humidity (%)
12/29/2018 8:22	0	3.021	37.6	77.2
12/29/2018 8:32	0	3.021	37.0	77.4
12/29/2018 8:42	0	3.021	36.5	77.7
12/29/2018 8:52	0	3.021	36.1	78.1
12/29/2018 9:02	0	3.021	35.8	78.3
12/29/2018 9:12	0	3.021	35.4	78.6
12/29/2018 9:22	0	3.021	35.1	78.7
12/29/2018 9:32	0	3.012	35.1	78.8
12/29/2018 9:42	0	3.012	34.7	79.0
12/29/2018 9:52	0	3.012	34.5	79.0
12/29/2018 10:02	0	3.012	34.2	79.1
12/29/2018 10:12	0	3.012	34.0	79.1
12/29/2018 10:22	0	3.012	33.8	79.2
12/29/2018 10:32	0	3.012	33.4	79.2
12/29/2018 10:42	0	3.004	33.3	79.3
12/29/2018 10:52	0	3.004	32.9	79.3
12/29/2018 11:02	0	3.004	32.7	79.4
12/29/2018 11:12	0	3.004	32.4	79.4
12/29/2018 11:22	0	3.004	32.2	79.4
12/29/2018 11:32	0	3.004	32.0	79.4
12/29/2018 11:42	0	3.004	32.0	79.3
12/29/2018 11:52	0	3.004	31.8	79.3
12/29/2018 12:02	0	3.004	31.8	79.3
12/29/2018 12:12	0	2.995	31.6	79.1
12/29/2018 12:22	0	2.995	31.6	78.9
12/29/2018 12:32	0	2.995	31.5	78.7
12/29/2018 12:42	0	2.995	31.5	78.4
12/29/2018 12:52	0	2.986	31.3	78.2
12/29/2018 13:02	0	2.995	31.3	78.0
12/29/2018 13:12	0	2.995	30.9	77.6
12/29/2018 13:22	0	2.995	30.9	77.3
12/29/2018 13:32	0	2.986	30.7	77.1
12/29/2018 13:42	0	2.986	30.7	76.7
12/29/2018 13:52	0	2.986	30.7	76.5
12/29/2018 14:02	0	2.986	30.6	76.3
12/29/2018 14:12	0	2.986	30.6	76.0
12/29/2018 14:22	0	2.986	30.6	75.8
12/29/2018 14:32	0	2.986	30.4	75.6
12/29/2018 14:42	0	2.986	30.4	75.4
12/29/2018 14:52	0	2.986	30.4	75.2
12/29/2018 15:02	0	2.977	30.0	74.9
12/29/2018 15:12	0	2.977	30.0	74.8
12/29/2018 15:22	0	2.977	30.0	74.7
12/29/2018 15:32	0	2.977	30.0	74.6
12/29/2018 15:42	0	2.977	29.8	74.5
12/29/2018 15:52	0	2.977	29.8	74.3
12/29/2018 16:02	0	2.977	29.5	74.2
12/29/2018 16:12	0	2.977	29.3	74.1
12/29/2018 16:22	0	2.977	29.1	74.0
12/29/2018 16:32	0	2.968	28.9	73.9
12/29/2018 16:42	0	2.968	28.8	73.8
12/29/2018 16:52	0	2.968	28.6	73.7
12/29/2018 17:02	0	2.968	28.2	73.6
12/29/2018 17:12	0	2.968	28.0	73.5
12/29/2018 17:22	0	2.968	27.9	73.5
12/29/2018 17:32	0	2.968	27.9	73.5
12/29/2018 17:42	0	2.968	27.5	73.5
12/29/2018 17:52	0	2.968	27.3	73.4
12/29/2018 18:02	0	2.960	27.3	73.5
12/29/2018 18:12	0	2.960	27.1	73.4

School Monitoring Station

Time Stamp	H_2S (PPB)	Battery (Volts)	Temperature (°F)	Humidity (%)
12/29/2018 18:22	0	2.960	27.0	73.4
12/29/2018 18:32	0	2.960	27.0	73.4
12/29/2018 18:42	0	2.960	26.8	73.4
12/29/2018 18:52	0	2.960	26.6	73.4
12/29/2018 19:02	0	2.960	26.4	73.4
12/29/2018 19:12	0	2.960	26.2	73.4
12/29/2018 19:22	0	2.960	26.1	73.4
12/29/2018 19:32	0	2.951	25.7	73.5
12/29/2018 19:42	0	2.951	25.5	73.6
12/29/2018 19:52	0	2.951	25.3	73.7
12/29/2018 20:02	0	2.951	25.0	73.9
12/29/2018 20:12	0	2.951	24.6	74.0
12/29/2018 20:22	0	2.951	24.1	74.2
12/29/2018 20:32	0	2.951	23.5	74.4
12/29/2018 20:42	0	2.951	23.2	74.7
12/29/2018 20:52	0	2.951	22.8	75.0
12/29/2018 21:02	0	2.942	22.5	75.3
12/29/2018 21:12	0	2.942	22.1	75.6
12/29/2018 21:22	0	2.942	21.7	75.9
12/29/2018 21:32	0	2.942	21.7	76.2
12/29/2018 21:42	0	2.942	21.7	76.7
12/29/2018 21:52	0	2.942	21.7	77.2
12/29/2018 22:02	0	2.942	21.9	77.6
12/29/2018 22:12	0	2.933	21.9	78.0
12/29/2018 22:22	0	2.933	22.1	78.4
12/29/2018 22:32	0	2.933	22.5	78.8
12/29/2018 22:42	0	2.933	22.6	79.2
12/29/2018 22:52	0	2.933	23.0	79.5
12/29/2018 23:02	0	2.933	23.2	79.7
12/29/2018 23:12	0	2.933	23.5	79.9
12/29/2018 23:22	0	2.933	23.7	80.0
12/29/2018 23:32	0	2.933	23.9	80.0
12/29/2018 23:42	0	2.933	24.1	80.0
12/29/2018 23:52	0	2.933	24.3	79.9
12/30/2018 0:02	0	2.933	24.4	79.9
12/30/2018 0:12	0	2.933	24.6	79.8
12/30/2018 0:22	0	2.925	24.8	79.7
12/30/2018 0:32	0	2.925	25.0	79.6
12/30/2018 0:42	0	2.925	25.2	79.5
12/30/2018 0:52	0	2.925	25.3	79.5
12/30/2018 1:02	0	2.925	25.5	79.3
12/30/2018 1:12	0	2.925	25.5	79.1
12/30/2018 1:22	0	2.925	25.7	78.9
12/30/2018 1:32	0	2.925	25.7	78.8
12/30/2018 1:42	0	2.925	25.9	78.6
12/30/2018 1:52	0	2.925	25.9	78.5
12/30/2018 2:02	0	2.925	26.1	78.3
12/30/2018 2:12	0	2.925	26.1	78.2
12/30/2018 2:22	0	2.925	26.1	78.1
12/30/2018 2:32	0	2.925	26.2	77.9
12/30/2018 2:42	0	2.925	26.2	77.8
12/30/2018 2:52	0	2.916	26.2	77.8
12/30/2018 3:02	0	2.916	26.2	77.8
12/30/2018 3:12	0	2.916	26.2	78.0
12/30/2018 3:22	0	2.916	26.1	78.3
12/30/2018 3:32	0	2.916	26.1	78.6
12/30/2018 3:42	0	2.916	25.9	79.0
12/30/2018 3:52	0	2.916	25.7	79.3
12/30/2018 4:02	0	2.916	25.7	79.6
12/30/2018 4:12	0	2.916	25.5	79.9

Attachment 2

School Monitoring Station

Time Stamp	H_2S (PPB)	Battery (Volts)	Temperature (°F)	Humidity (%)
12/30/2018 4:22	0	2.916	25.5	80.3
12/30/2018 4:32	0	2.916	25.5	80.6
12/30/2018 4:42	0	2.916	25.5	80.9
12/30/2018 4:52	0	2.907	25.5	81.2
12/30/2018 5:02	0	2.907	25.5	81.4
12/30/2018 5:12	0	2.907	25.5	81.7
12/30/2018 5:22	0	2.907	25.5	81.9
12/30/2018 5:32	0	2.907	25.5	82.1
12/30/2018 5:42	0	2.907	25.5	82.4
12/30/2018 5:52	0	2.907	25.3	82.5
12/30/2018 6:02	0	2.907	25.2	82.7
12/30/2018 6:12	0	2.907	24.8	82.7
12/30/2018 6:22	0	2.907	24.3	82.7
12/30/2018 6:32	0	2.907	23.5	82.5
12/30/2018 6:42	0	2.898	22.8	82.4
12/30/2018 6:52	0	2.898	22.1	82.2
12/30/2018 7:02	0	2.898	21.4	82.2
12/30/2018 7:12	0	2.898	21.4	82.3
12/30/2018 7:22	0	2.898	21.6	82.6
12/30/2018 7:32	0	2.898	21.9	83.0
12/30/2018 7:42	0	2.898	22.1	83.3
12/30/2018 7:52	0	2.898	22.3	83.5
12/30/2018 8:02	0	2.898	22.6	83.9
12/30/2018 8:12	0	2.889	23.0	84.1
12/30/2018 8:22	0	2.889	23.4	84.5
12/30/2018 8:32	0	2.889	23.9	84.7
12/30/2018 8:42	0	2.889	24.3	85.0
12/30/2018 8:52	0	2.889	24.8	85.3
12/30/2018 9:02	0	2.889	25.3	85.6
12/30/2018 9:12	0	2.889	25.7	85.8
12/30/2018 9:22	0	2.889	26.2	86.0
12/30/2018 9:32	0	2.889	26.8	86.3
12/30/2018 9:42	0	2.889	27.3	86.5
12/30/2018 9:52	0	2.889	28.0	86.7
12/30/2018 10:02	0	2.889	28.6	86.8
12/30/2018 10:12	0	2.889	28.9	87.0
12/30/2018 10:22	0	2.889	29.1	87.0
12/30/2018 10:32	0	2.889	29.7	87.2
12/30/2018 10:42	0	2.889	30.0	87.2
12/30/2018 10:52	0	2.889	30.6	87.3
12/30/2018 11:02	0	2.889	31.1	87.2
12/30/2018 11:12	0	2.889	31.5	87.1
12/30/2018 11:22	0	2.889	32.0	87.0
12/30/2018 11:32	0	2.889	32.5	86.7
12/30/2018 11:42	0	2.889	32.7	86.4
12/30/2018 11:52	0	2.889	32.7	86.0
12/30/2018 12:02	0	2.889	32.9	85.7
12/30/2018 12:12	0	2.889	33.3	85.5
12/30/2018 12:22	0	2.889	33.3	85.3
12/30/2018 12:32	0	2.889	33.4	85.2
12/30/2018 12:42	0	2.889	33.4	85.0
12/30/2018 12:52	0	2.889	33.4	84.9
12/30/2018 13:02	0	2.881	33.4	84.8
12/30/2018 13:12	0	2.881	33.4	84.7
12/30/2018 13:22	0	2.881	33.3	84.6
12/30/2018 13:32	0	2.881	33.3	84.6
12/30/2018 13:42	0	2.881	33.4	84.7
12/30/2018 13:52	0	2.881	33.4	84.7
12/30/2018 14:02	0	2.881	33.4	84.7
12/30/2018 14:12	0	2.881	33.4	84.6

Attachment 2

School Monitoring Station

Time Stamp	H_2S (PPB)	Battery (Volts)	Temperature (°F)	Humidity (%)
12/30/2018 14:22	0	2.881	33.3	84.6
12/30/2018 14:32	0	2.881	33.3	84.7
12/30/2018 14:42	0	2.881	33.3	84.8
12/30/2018 14:52	0	2.881	33.3	84.8
12/30/2018 15:02	0	2.881	33.3	84.9
12/30/2018 15:12	0	2.881	33.3	84.9
12/30/2018 15:22	0	2.881	33.1	84.9
12/30/2018 15:32	0	2.881	33.1	84.9
12/30/2018 15:42	0	2.881	33.1	85.0
12/30/2018 15:52	0	2.872	33.1	85.1
12/30/2018 16:02	0	2.872	32.9	85.2
12/30/2018 16:12	0	2.872	32.9	85.3
12/30/2018 16:22	0	2.872	32.7	85.4
12/30/2018 16:32	0	2.872	32.5	85.5
12/30/2018 16:42	0	2.872	32.5	85.6
12/30/2018 16:52	0	2.872	32.4	85.7
12/30/2018 17:02	0	2.872	32.2	85.8
12/30/2018 17:12	0	2.872	32.2	85.8
12/30/2018 17:22	0	2.872	31.8	85.9
12/30/2018 17:32	0	2.872	31.3	85.7
12/30/2018 17:42	0	2.872	30.7	85.7
12/30/2018 17:52	0	2.872	30.2	85.6
12/30/2018 18:02	0	2.863	29.7	85.4
12/30/2018 18:12	0	2.863	29.3	85.4
12/30/2018 18:22	0	2.863	29.3	85.6
12/30/2018 18:32	0	2.863	29.3	85.8
12/30/2018 18:42	0	2.863	29.3	86.0
12/30/2018 18:52	0	2.863	29.3	86.2
12/30/2018 19:02	0	2.863	29.1	86.3
12/30/2018 19:12	0	2.863	28.9	86.5
12/30/2018 19:22	0	2.863	28.6	86.4
12/30/2018 19:32	0	2.863	28.0	86.4
12/30/2018 19:42	0	2.854	27.5	86.3
12/30/2018 19:52	0	2.854	27.0	86.1
12/30/2018 20:02	0	2.854	26.4	86.0
12/30/2018 20:12	0	2.854	26.2	86.0
12/30/2018 20:22	0	2.854	26.1	86.0
12/30/2018 20:32	0	2.854	25.7	86.0
12/30/2018 20:42	0	2.854	25.5	86.1
12/30/2018 20:52	0	2.854	25.5	86.2
12/30/2018 21:02	0	2.854	25.3	86.3
12/30/2018 21:12	0	2.846	25.2	86.3
12/30/2018 21:22	0	2.846	25.0	86.4
12/30/2018 21:32	0	2.846	24.8	86.5
12/30/2018 21:42	0	2.846	24.6	86.6
12/30/2018 21:52	0	2.846	24.4	86.6
12/30/2018 22:02	0	2.846	24.3	86.7
12/30/2018 22:12	0	2.846	24.1	86.8
12/30/2018 22:22	0	2.846	23.9	86.8
12/30/2018 22:32	0	2.846	23.5	86.8
12/30/2018 22:42	0	2.837	23.2	86.9
12/30/2018 22:52	0	2.837	23.2	86.9
12/30/2018 23:02	0	2.837	23.2	87.0
12/30/2018 23:12	0	2.837	23.0	87.1
12/30/2018 23:22	0	2.837	23.0	87.2
12/30/2018 23:32	0	2.837	22.5	87.2
12/30/2018 23:42	0	2.837	22.3	87.2
12/30/2018 23:52	0	2.837	22.3	87.3
12/31/2018 0:02	0	2.837	22.1	87.3
12/31/2018 0:12	0	2.828	21.9	87.3

Attachment 2

School Monitoring Station

Time Stamp	H_2S (PPB)	Battery (Volts)	Temperature (°F)	Humidity (%)
12/31/2018 0:22	0	2.828	21.4	87.2
12/31/2018 0:32	0	2.828	21.2	87.2
12/31/2018 0:42	0	2.828	21.2	87.3
12/31/2018 0:52	0	2.828	21.0	87.3
12/31/2018 1:02	0	2.828	20.7	87.3
12/31/2018 1:12	0	2.828	20.5	87.3
12/31/2018 1:22	0	2.828	20.3	87.4
12/31/2018 1:32	0	2.828	20.3	87.5
12/31/2018 1:42	0	2.819	20.1	87.5
12/31/2018 1:52	0	2.819	19.8	87.5
12/31/2018 2:02	0	2.819	19.6	87.4
12/31/2018 2:12	0	2.819	19.6	87.5
12/31/2018 2:22	0	2.819	19.6	87.6
12/31/2018 2:32	0	2.819	19.6	87.7
12/31/2018 2:42	0	2.819	19.8	87.7
12/31/2018 2:52	0	2.819	19.8	87.8
12/31/2018 3:02	0	2.819	19.6	87.9
12/31/2018 3:12	0	2.819	19.4	87.9
12/31/2018 3:22	0	2.810	19.4	87.9
12/31/2018 3:32	0	2.810	19.2	87.9
12/31/2018 3:42	0	2.810	19.2	87.9
12/31/2018 3:52	0	2.810	19.4	87.9
12/31/2018 4:02	0	2.810	19.6	88.0
12/31/2018 4:12	0	2.810	19.8	88.1
12/31/2018 4:22	0	2.810	19.9	88.1
12/31/2018 4:32	0	2.810	20.1	88.2
12/31/2018 4:42	0	2.810	20.1	88.2
12/31/2018 4:52	0	2.810	20.1	88.2
12/31/2018 5:02	0	2.810	19.9	88.2
12/31/2018 5:12	0	2.810	19.8	88.1
12/31/2018 5:22	0	2.810	19.6	88.1
12/31/2018 5:32	0	2.802	19.4	88.0
12/31/2018 5:42	0	2.802	19.4	88.0
12/31/2018 5:52	0	2.802	19.6	88.0
12/31/2018 6:02	0	2.802	19.8	88.1
12/31/2018 6:12	0	2.802	20.1	88.1
12/31/2018 6:22	0	2.802	20.3	88.3
12/31/2018 6:32	0	2.802	20.7	88.4
12/31/2018 6:42	0	2.802	21.0	88.5
12/31/2018 6:52	0	2.802	21.0	88.6
12/31/2018 7:02	0	2.802	21.0	88.6
12/31/2018 7:12	0	2.802	21.0	88.6
12/31/2018 7:22	0	2.802	21.0	88.6
12/31/2018 7:32	0	2.802	21.2	88.6
12/31/2018 7:42	0	2.802	21.7	88.8
12/31/2018 7:52	0	2.802	22.3	88.9
12/31/2018 8:02	0	2.802	22.6	89.0
12/31/2018 8:12	0	2.802	23.0	89.1
12/31/2018 8:22	0	2.802	23.4	89.3
12/31/2018 8:32	0	2.802	23.7	89.3
12/31/2018 8:42	0	2.802	24.3	89.4
12/31/2018 8:52	0	2.802	25.0	89.5
12/31/2018 9:02	0	2.802	25.9	89.7
12/31/2018 9:12	0	2.802	26.8	89.9
12/31/2018 9:22	0	2.802	27.5	90.0
12/31/2018 9:32	0	2.802	28.4	90.2
12/31/2018 9:42	0	2.802	29.5	90.3
12/31/2018 9:52	0	2.802	30.7	90.5
12/31/2018 10:02	0	2.802	31.8	90.7
12/31/2018 10:12	0	2.802	32.5	90.9

Attachment 2

School Monitoring Station

Time Stamp	H_2S (PPB)	Battery (Volts)	Temperature (°F)	Humidity (%)
12/31/2018 10:22	0	2.802	33.1	90.9
12/31/2018 10:32	0	2.802	33.6	90.8
12/31/2018 10:42	0	2.802	34.5	90.9
12/31/2018 10:52	0	2.802	35.1	90.8
12/31/2018 11:02	0	2.802	35.6	90.7
12/31/2018 11:12	0	2.810	36.0	90.7
12/31/2018 11:22	0	2.810	36.3	90.6
12/31/2018 11:32	0	2.810	36.9	90.5
12/31/2018 11:42	0	2.810	37.2	90.4
12/31/2018 11:52	0	2.810	37.6	90.3
12/31/2018 12:02	0	2.810	37.8	90.1
12/31/2018 12:12	0	2.810	37.9	89.8
12/31/2018 12:22	0	2.810	38.3	89.5
12/31/2018 12:32	0	2.810	38.5	89.0
12/31/2018 12:42	0	2.810	38.8	88.4
12/31/2018 12:52	0	2.810	39.0	87.8
12/31/2018 13:02	0	2.810	39.4	87.1
12/31/2018 13:12	0	2.810	39.7	86.5
12/31/2018 13:22	0	2.810	40.1	85.8
12/31/2018 13:32	0	2.810	40.5	85.3
12/31/2018 13:42	0	2.810	41.0	84.7
12/31/2018 13:52	0	2.810	41.2	84.1
12/31/2018 14:02	0	2.810	41.4	83.6
12/31/2018 14:12	0	2.810	41.2	83.1
12/31/2018 14:22	0	2.810	41.2	82.8
12/31/2018 14:32	0	2.810	41.2	82.5
12/31/2018 14:42	0	2.810	41.0	82.3
12/31/2018 14:52	0	2.810	41.0	82.1
12/31/2018 15:02	0	2.810	41.0	82.0
12/31/2018 15:12	0	2.810	41.0	82.0
12/31/2018 15:22	0	2.810	41.0	81.9
12/31/2018 15:32	0	2.810	41.2	81.8
12/31/2018 15:42	0	2.810	41.2	81.8
12/31/2018 15:52	0	2.810	41.2	81.8
12/31/2018 16:02	0	2.810	41.0	81.9
12/31/2018 16:12	0	2.810	40.8	82.2
12/31/2018 16:22	0	2.810	40.6	82.4
12/31/2018 16:32	0	2.810	40.5	82.7
12/31/2018 16:42	0	2.810	40.5	83.1
12/31/2018 16:52	0	2.810	40.3	83.5
12/31/2018 17:02	0	2.810	40.1	83.9
12/31/2018 17:12	0	2.810	40.1	84.2
12/31/2018 17:22	0	2.810	39.9	84.6
12/31/2018 17:32	0	2.810	39.9	84.8
12/31/2018 17:42	0	2.802	39.7	85.1
12/31/2018 17:52	0	2.802	39.7	85.4
12/31/2018 18:02	0	2.802	39.6	85.7
12/31/2018 18:12	0	2.802	39.6	86.0
12/31/2018 18:22	0	2.802	39.7	86.3
12/31/2018 18:32	0	2.802	39.7	86.6
12/31/2018 18:42	0	2.802	39.7	86.9
12/31/2018 18:52	0	2.802	39.9	87.1
12/31/2018 19:02	0	2.802	40.1	87.4
12/31/2018 19:12	0	2.802	40.1	87.6
12/31/2018 19:22	0	2.793	40.3	87.9
12/31/2018 19:32	0	2.793	40.3	88.0
12/31/2018 19:42	0	2.793	40.5	88.2
12/31/2018 19:52	0	2.793	40.5	88.3
12/31/2018 20:02	0	2.793	40.6	88.5
12/31/2018 20:12	0	2.793	40.6	88.7

Attachment 2

School Monitoring Station

Time Stamp	H_2S (PPB)	Battery (Volts)	Temperature (°F)	Humidity (%)
12/31/2018 20:22	0	2.793	40.6	88.8
12/31/2018 20:32	0	2.793	40.8	88.9
12/31/2018 20:42	0	2.793	40.8	89.0
12/31/2018 20:52	0	2.793	40.8	89.0
12/31/2018 21:02	0	2.784	40.8	89.2
12/31/2018 21:12	0	2.784	41.0	89.3
12/31/2018 21:22	0	2.784	41.0	89.3
12/31/2018 21:32	0	2.784	41.0	89.4
12/31/2018 21:42	0	2.784	41.2	89.5
12/31/2018 21:52	0	2.784	41.4	89.7
12/31/2018 22:02	0	2.784	41.7	89.9
12/31/2018 22:12	0	2.784	42.1	90.1
12/31/2018 22:22	0	2.784	42.6	90.3
12/31/2018 22:32	0	2.784	43.2	90.6
12/31/2018 22:42	0	2.775	43.7	90.7
12/31/2018 22:52	0	2.775	44.1	90.9
12/31/2018 23:02	0	2.775	44.6	90.9
12/31/2018 23:12	0	2.775	45.0	91.0
12/31/2018 23:22	0	2.775	45.7	91.0
12/31/2018 23:32	0	2.775	46.2	91.0
12/31/2018 23:42	0	2.775	46.6	90.9
12/31/2018 23:52	0	2.775	46.8	90.8
1/1/2019 0:02	0	2.766	47.3	90.7
1/1/2019 0:12	0	2.766	48.2	90.8
1/1/2019 0:22	0	2.766	48.9	90.8
1/1/2019 0:32	0	2.766	49.5	90.6
1/1/2019 0:42	0	2.766	50.0	90.3
1/1/2019 0:52	0	2.766	50.5	90.1
1/1/2019 1:02	0	2.766	51.1	89.9
1/1/2019 1:12	0	2.775	51.6	89.7
1/1/2019 1:22	0	2.775	52.0	89.5
1/1/2019 1:32	0	2.775	52.3	89.3
1/1/2019 1:42	0	2.775	52.7	89.2
1/1/2019 1:52	0	2.775	52.9	89.0
1/1/2019 2:02	0	2.775	53.4	89.0
1/1/2019 2:12	0	2.775	53.6	88.9
1/1/2019 2:22	0	2.775	54.0	88.8
1/1/2019 2:32	0	2.775	54.1	88.3
1/1/2019 2:42	0	2.775	54.3	87.7
1/1/2019 2:52	0	2.775	54.5	86.9
1/1/2019 3:02	0	2.775	54.3	86.0
1/1/2019 3:12	0	2.775	54.3	85.2
1/1/2019 3:22	0	2.775	54.1	84.5
1/1/2019 3:32	0	2.775	54.0	83.9
1/1/2019 3:42	0	2.775	54.0	83.4
1/1/2019 3:52	0	2.766	53.8	82.8
1/1/2019 4:02	0	2.758	53.4	82.3
1/1/2019 4:12	0	2.758	53.1	82.0
1/1/2019 4:22	0	2.758	52.7	81.6
1/1/2019 4:32	0	2.758	52.2	81.2
1/1/2019 4:42	0	2.758	51.6	80.9
1/1/2019 4:52	0	2.758	51.1	80.6
1/1/2019 5:02	0	2.758	50.4	80.4
1/1/2019 5:12	0	2.758	49.8	80.3
1/1/2019 5:22	0	2.758	49.1	80.4
1/1/2019 5:32	0	2.758	48.0	80.3
1/1/2019 5:42	0	2.758	46.9	80.1
1/1/2019 5:52	0	2.758	46.2	79.8
1/1/2019 6:02	0	2.758	45.3	79.4
1/1/2019 6:12	0	2.758	44.4	78.7

School Monitoring Station

Time Stamp	H_2S (PPB)	Battery (Volts)	Temperature (°F)	Humidity (%)
1/1/2019 6:22	0	2.758	43.7	78.2
1/1/2019 6:32	0	2.758	43.2	77.8
1/1/2019 6:42	0	2.758	42.4	77.7
1/1/2019 6:52	0	2.758	42.1	77.6
1/1/2019 7:02	0	2.758	41.7	77.6
1/1/2019 7:12	0	2.758	41.4	77.6
1/1/2019 7:22	0	2.758	41.0	77.5
1/1/2019 7:32	0	2.758	40.6	77.5
1/1/2019 7:42	0	2.749	40.3	77.5
1/1/2019 7:52	0	2.749	40.1	77.6
1/1/2019 8:02	0	2.749	39.7	77.7
1/1/2019 8:12	0	2.749	39.6	77.8
1/1/2019 8:22	0	2.749	39.2	78.0
1/1/2019 8:32	0	2.749	39.0	78.2
1/1/2019 8:42	0	2.749	38.8	78.4
1/1/2019 8:52	0	2.749	38.8	78.6
1/1/2019 9:02	0	2.749	38.7	78.7
1/1/2019 9:12	0	2.749	38.5	78.7
1/1/2019 9:22	0	2.749	38.3	78.6
1/1/2019 9:32	0	2.749	38.3	78.6
1/1/2019 9:42	0	2.749	38.1	78.5
1/1/2019 9:52	0	2.740	37.9	78.5
1/1/2019 10:02	0	2.749	37.9	78.5
1/1/2019 10:12	0	2.749	37.8	78.4
1/1/2019 10:22	0	2.740	37.8	78.4
1/1/2019 10:32	0	2.740	37.8	78.4
1/1/2019 10:42	0	2.740	37.6	78.6
1/1/2019 10:52	0	2.740	37.6	78.6
1/1/2019 11:02	0	2.740	37.4	78.6
1/1/2019 11:12	0	2.740	37.2	78.7
1/1/2019 11:22	0	2.740	37.2	78.6
1/1/2019 11:32	0	2.740	37.2	78.6
1/1/2019 11:42	0	2.740	37.2	78.7
1/1/2019 11:52	0	2.740	37.0	78.8
1/1/2019 12:02	0	2.740	36.9	78.9
1/1/2019 12:12	0	2.740	36.9	79.0
1/1/2019 12:22	0	2.740	36.9	79.0
1/1/2019 12:32	0	2.740	36.9	79.0
1/1/2019 12:42	0	2.740	36.7	79.0
1/1/2019 12:52	0	2.740	36.7	78.9
1/1/2019 13:02	0	2.740	36.5	78.9
1/1/2019 13:12	0	2.740	36.5	78.8
1/1/2019 13:22	0	2.740	36.5	78.7
1/1/2019 13:32	0	2.740	36.5	78.6
1/1/2019 13:42	0	2.740	36.3	78.5
1/1/2019 13:52	0	2.740	36.1	78.3
1/1/2019 14:02	0	2.740	36.0	78.1
1/1/2019 14:12	0	2.740	35.8	77.9
1/1/2019 14:22	0	2.740	35.6	77.7
1/1/2019 14:32	0	2.740	35.4	77.6
1/1/2019 14:42	0	2.740	35.2	77.4
1/1/2019 14:52	0	2.740	35.1	77.3
1/1/2019 15:02	0	2.740	34.7	77.2
1/1/2019 15:12	0	2.740	34.5	77.1
1/1/2019 15:22	0	2.740	34.3	77.1
1/1/2019 15:32	0	2.731	34.2	77.1
1/1/2019 15:42	0	2.731	34.0	77.1
1/1/2019 15:52	0	2.731	33.8	77.0
1/1/2019 16:02	0	2.731	33.6	77.0
1/1/2019 16:12	0	2.731	33.3	76.9

School Monitoring Station

Time Stamp	H_2S (PPB)	Battery (Volts)	Temperature (°F)	Humidity (%)
1/1/2019 16:22	0	2.731	32.9	76.8
1/1/2019 16:32	0	2.731	32.7	76.8
1/1/2019 16:42	0	2.731	32.5	76.9
1/1/2019 16:52	0	2.731	32.4	76.9
1/1/2019 17:02	0	2.731	32.2	76.9
1/1/2019 17:12	0	2.731	32.0	76.8
1/1/2019 17:22	0	2.731	31.8	76.8
1/1/2019 17:32	0	2.731	31.6	76.7
1/1/2019 17:42	0	2.731	31.5	76.8
1/1/2019 17:52	0	2.731	31.1	76.7
1/1/2019 18:02	0	2.731	30.9	76.6
1/1/2019 18:12	0	2.723	30.7	76.5
1/1/2019 18:22	0	2.723	30.6	76.4
1/1/2019 18:32	0	2.723	30.6	76.3
1/1/2019 18:42	0	2.723	30.4	76.3
1/1/2019 18:52	0	2.723	30.4	76.3
1/1/2019 19:02	0	2.723	30.4	76.3
1/1/2019 19:12	0	2.723	30.4	76.3
1/1/2019 19:22	0	2.723	30.2	76.2
1/1/2019 19:32	0	2.723	30.2	76.1
1/1/2019 19:42	0	2.723	30.2	76.1
1/1/2019 19:52	0	2.723	30.0	76.0
1/1/2019 20:02	0	2.723	30.0	76.0
1/1/2019 20:12	0	2.723	29.8	76.0
1/1/2019 20:22	0	2.714	29.8	76.0
1/1/2019 20:32	0	2.714	29.7	76.0
1/1/2019 20:42	0	2.714	29.7	76.0
1/1/2019 20:52	0	2.714	29.5	76.0
1/1/2019 21:02	0	2.714	29.5	76.0
1/1/2019 21:12	0	2.714	29.3	76.0
1/1/2019 21:22	0	2.714	29.1	75.9
1/1/2019 21:32	0	2.714	29.1	75.9
1/1/2019 21:42	0	2.714	28.9	75.8
1/1/2019 21:52	0	2.714	28.8	75.8
1/1/2019 22:02	0	2.714	28.4	75.8
1/1/2019 22:12	0	2.714	28.0	75.8
1/1/2019 22:22	0	2.714	27.7	75.8
1/1/2019 22:32	0	2.705	27.3	75.9
1/1/2019 22:42	0	2.705	27.1	75.9
1/1/2019 22:52	0	2.705	26.8	75.9
1/1/2019 23:02	0	2.705	26.4	76.0
1/1/2019 23:12	0	2.705	26.1	76.1
1/1/2019 23:22	0	2.705	25.7	76.3
1/1/2019 23:32	0	2.705	25.3	76.4
1/1/2019 23:42	0	2.705	25.2	76.6
1/1/2019 23:52	0	2.705	24.8	76.7
1/2/2019 0:02	0	2.696	24.6	76.8
1/2/2019 0:12	0	2.696	24.3	76.9
1/2/2019 0:22	0	2.696	24.1	77.0
1/2/2019 0:32	0	2.696	23.7	77.1
1/2/2019 0:42	0	2.696	23.5	77.3
1/2/2019 0:52	0	2.696	23.4	77.6
1/2/2019 1:02	0	2.696	23.4	77.8
1/2/2019 1:12	0	2.696	23.2	78.0
1/2/2019 1:22	0	2.687	23.2	78.2
1/2/2019 1:32	0	2.687	23.2	78.4
1/2/2019 1:42	0	2.687	23.0	78.5
1/2/2019 1:52	0	2.687	22.8	78.5
1/2/2019 2:02	0	2.687	22.6	78.5
1/2/2019 2:12	0	2.687	22.3	78.6

School Monitoring Station

Time Stamp	H_2S (PPB)	Battery (Volts)	Temperature (°F)	Humidity (%)
1/2/2019 2:22	0	2.687	22.1	78.6
1/2/2019 2:32	0	2.687	21.9	78.8
1/2/2019 2:42	0	2.687	21.7	79.0
1/2/2019 2:52	0	2.679	21.7	79.2
1/2/2019 3:02	0	2.679	21.7	79.4
1/2/2019 3:12	0	2.679	21.7	79.5
1/2/2019 3:22	0	2.679	21.9	79.7
1/2/2019 3:32	0	2.679	22.1	79.9
1/2/2019 3:42	0	2.679	22.5	80.0
1/2/2019 3:52	0	2.679	22.6	80.0
1/2/2019 4:02	0	2.679	23.0	80.0
1/2/2019 4:12	0	2.679	23.2	80.1
1/2/2019 4:22	0	2.679	23.4	80.1
1/2/2019 4:32	0	2.679	23.5	80.0
1/2/2019 4:42	0	2.679	23.7	80.0
1/2/2019 4:52	0	2.679	23.9	80.0
1/2/2019 5:02	0	2.679	24.1	80.0
1/2/2019 5:12	0	2.679	24.3	80.0
1/2/2019 5:22	0	2.679	24.4	79.9
1/2/2019 5:32	0	2.679	24.4	79.9
1/2/2019 5:42	0	2.679	24.4	79.9
1/2/2019 5:52	0	2.679	24.3	79.8
1/2/2019 6:02	0	2.679	24.3	79.8
1/2/2019 6:12	0	2.679	24.3	79.9
1/2/2019 6:22	0	2.679	24.4	79.9
1/2/2019 6:32	0	2.679	24.4	80.0
1/2/2019 6:42	0	2.679	24.6	80.1
1/2/2019 6:52	0	2.679	24.8	80.1
1/2/2019 7:02	0	2.679	24.8	80.2
1/2/2019 7:12	0	2.679	25.0	80.3
1/2/2019 7:22	0	2.679	25.2	80.4
1/2/2019 7:32	0	2.679	25.2	80.5
1/2/2019 7:42	0	2.679	25.3	80.5
1/2/2019 7:52	0	2.679	25.3	80.6
1/2/2019 8:02	0	2.679	25.5	80.7
1/2/2019 8:12	0	2.679	25.5	80.9
1/2/2019 8:22	0	2.679	25.5	81.0
1/2/2019 8:32	0	2.679	25.5	81.1
1/2/2019 8:42	0	2.679	25.5	81.2
1/2/2019 8:52	0	2.679	25.7	81.3
1/2/2019 9:02	0	2.679	25.9	81.4
1/2/2019 9:12	0	2.679	26.1	81.5
1/2/2019 9:22	0	2.679	26.4	81.6
1/2/2019 9:32	0	2.679	26.6	81.7
1/2/2019 9:42	0	2.679	27.0	81.7
1/2/2019 9:52	0	2.679	27.3	81.7
1/2/2019 10:02	0	2.679	27.5	81.6
1/2/2019 10:12	0	2.679	27.7	81.5
1/2/2019 10:22	0	2.679	27.9	81.4
1/2/2019 10:32	0	2.679	28.2	81.2
1/2/2019 10:42	0	2.679	28.9	81.1
1/2/2019 10:52	0	2.679	29.1	80.8
1/2/2019 11:02	0	2.679	29.3	80.5
1/2/2019 11:12	0	2.679	30.0	80.2
1/2/2019 11:22	0	2.687	30.9	80.0
1/2/2019 11:32	0	2.687	31.8	79.4
1/2/2019 11:42	0	2.687	32.7	78.9
1/2/2019 11:52	0	2.687	33.6	78.3
1/2/2019 12:02	0	2.687	33.6	77.5
1/2/2019 12:12	0	2.687	33.3	76.8

School Monitoring Station

Time Stamp	H_2S (PPB)	Battery (Volts)	Temperature (°F)	Humidity (%)
1/2/2019 12:22	0	2.687	34.2	76.4
1/2/2019 12:32	0	2.687	35.1	76.0
1/2/2019 12:42	0	2.687	35.1	75.4
1/2/2019 12:52	0	2.687	34.3	74.9
1/2/2019 13:02	0	2.687	34.0	74.6
1/2/2019 13:12	0	2.687	33.8	74.4
1/2/2019 13:22	0	2.696	33.6	74.3
1/2/2019 13:32	0	2.687	34.0	74.2
1/2/2019 13:42	0	2.696	33.8	74.1
1/2/2019 13:52	0	2.696	33.3	73.8
1/2/2019 14:02	0	2.696	32.7	73.7
1/2/2019 14:12	0	2.696	32.4	73.8
1/2/2019 14:22	0	2.696	32.2	73.9
1/2/2019 14:32	0	2.687	32.4	74.1
1/2/2019 14:42	0	2.696	32.4	74.2
1/2/2019 14:52	0	2.696	32.4	74.2
1/2/2019 15:02	0	2.687	32.2	74.2
1/2/2019 15:12	0	2.687	32.2	74.2
1/2/2019 15:22	0	2.687	32.0	74.1
1/2/2019 15:32	0	2.687	31.8	74.2
1/2/2019 15:42	0	2.687	31.6	74.4
1/2/2019 15:52	0	2.687	31.5	74.5
1/2/2019 16:02	0	2.687	31.3	74.7
1/2/2019 16:12	0	2.687	31.1	74.8
1/2/2019 16:22	0	2.687	31.1	74.9
1/2/2019 16:32	0	2.687	30.9	75.1
1/2/2019 16:42	0	2.687	30.9	75.3
1/2/2019 16:52	0	2.687	30.7	75.4
1/2/2019 17:02	0	2.687	30.7	75.6
1/2/2019 17:12	0	2.687	30.7	75.8
1/2/2019 17:22	0	2.687	30.7	76.0
1/2/2019 17:32	0	2.687	30.6	76.2
1/2/2019 17:42	0	2.687	30.6	76.4
1/2/2019 17:52	0	2.687	30.6	76.6
1/2/2019 18:02	0	2.687	30.6	76.8
1/2/2019 18:12	0	2.687	30.6	76.9
1/2/2019 18:22	0	2.687	30.6	77.1
1/2/2019 18:32	0	2.687	30.6	77.2
1/2/2019 18:42	0	2.687	30.6	77.4
1/2/2019 18:52	0	2.687	30.6	77.5
1/2/2019 19:02	0	2.687	30.6	77.7
1/2/2019 19:12	0	2.687	30.7	77.8
1/2/2019 19:22	0	2.687	30.7	77.9
1/2/2019 19:32	0	2.687	30.7	78.0
1/2/2019 19:42	0	2.687	30.7	78.1
1/2/2019 19:52	0	2.687	30.7	78.3
1/2/2019 20:02	0	2.679	30.9	78.4
1/2/2019 20:12	0	2.687	30.9	78.6
1/2/2019 20:22	0	2.679	30.9	78.8
1/2/2019 20:32	0	2.679	30.9	79.0
1/2/2019 20:42	0	2.679	30.9	79.2
1/2/2019 20:52	0	2.679	30.9	79.5
1/2/2019 21:02	0	2.679	30.9	79.8
1/2/2019 21:12	0	2.679	30.9	80.1
1/2/2019 21:22	0	2.679	30.9	80.4
1/2/2019 21:32	0	2.679	30.9	80.7
1/2/2019 21:42	0	2.679	30.9	81.0
1/2/2019 21:52	0	2.679	30.9	81.3
1/2/2019 22:02	0	2.679	30.9	81.6
1/2/2019 22:12	0	2.679	30.7	81.9

School Monitoring Station

Time Stamp	H_2S (PPB)	Battery (Volts)	Temperature (°F)	Humidity (%)
1/2/2019 22:22	0	2.679	30.7	82.2
1/2/2019 22:32	0	2.679	30.7	82.5
1/2/2019 22:42	0	2.679	30.7	82.8
1/2/2019 22:52	0	2.679	30.7	83.2
1/2/2019 23:02	0	2.679	30.9	83.5
1/2/2019 23:12	0	2.679	30.9	83.7
1/2/2019 23:22	0	2.679	30.9	84.0
1/2/2019 23:32	0	2.679	31.1	84.3
1/2/2019 23:42	0	2.679	31.1	84.5
1/2/2019 23:52	0	2.679	31.1	84.8
1/3/2019 0:02	0	2.679	31.3	85.1
1/3/2019 0:12	0	2.679	31.3	85.3
1/3/2019 0:22	0	2.679	31.5	85.5
1/3/2019 0:32	0	2.679	31.5	85.8
1/3/2019 0:42	0	2.679	31.6	86.0
1/3/2019 0:52	0	2.679	31.8	86.2
1/3/2019 1:02	0	2.679	32.0	86.4
1/3/2019 1:12	0	2.679	32.0	86.6
1/3/2019 1:22	0	2.679	32.2	86.8
1/3/2019 1:32	0	2.679	32.4	87.0
1/3/2019 1:42	0	2.679	32.4	87.2
1/3/2019 1:52	0	2.679	32.5	87.4
1/3/2019 2:02	0	2.679	32.7	87.5
1/3/2019 2:12	0	2.679	32.7	87.7
1/3/2019 2:22	0	2.679	32.9	87.8
1/3/2019 2:32	0	2.679	32.9	88.0
1/3/2019 2:42	0	2.679	33.1	88.1
1/3/2019 2:52	0	2.679	33.3	88.3
1/3/2019 3:02	0	2.679	33.8	88.6
1/3/2019 3:12	0	2.679	34.3	88.9
1/3/2019 3:22	0	2.679	34.7	89.1
1/3/2019 3:32	0	2.679	35.1	89.3
1/3/2019 3:42	0	2.679	35.4	89.4
1/3/2019 3:52	0	2.679	35.6	89.4
1/3/2019 4:02	0	2.679	35.8	89.3
1/3/2019 4:12	0	2.679	35.4	89.2
1/3/2019 4:22	0	2.679	35.2	89.0
1/3/2019 4:32	0	2.679	35.1	88.8
1/3/2019 4:42	0	2.679	34.9	88.6
1/3/2019 4:52	0	2.679	34.5	88.3
1/3/2019 5:02	0	2.679	34.3	88.0
1/3/2019 5:12	0	2.679	34.2	87.8
1/3/2019 5:22	0	2.679	34.0	87.5
1/3/2019 5:32	0	2.679	34.0	87.3
1/3/2019 5:42	0	2.679	33.8	87.1
1/3/2019 5:52	0	2.679	33.6	86.8
1/3/2019 6:02	0	2.679	33.3	86.6
1/3/2019 6:12	0	2.679	33.1	86.4
1/3/2019 6:22	0	2.679	33.1	86.3
1/3/2019 6:32	0	2.679	33.3	86.2
1/3/2019 6:42	0	2.679	33.3	86.1
1/3/2019 6:52	0	2.679	33.3	85.9
1/3/2019 7:02	0	2.679	33.4	85.7
1/3/2019 7:12	0	2.670	33.4	85.5
1/3/2019 7:22	0	2.670	33.4	85.2
1/3/2019 7:32	0	2.670	33.4	85.0
1/3/2019 7:42	0	2.670	33.4	84.7
1/3/2019 7:52	0	2.670	33.4	84.5
1/3/2019 8:02	0	2.670	33.4	84.2
1/3/2019 8:12	0	2.670	33.6	83.8

School Monitoring Station

Time Stamp	H_2S (PPB)	Battery (Volts)	Temperature (°F)	Humidity (%)
1/3/2019 8:22	0	2.670	33.6	83.4
1/3/2019 8:32	0	2.670	33.6	83.0
1/3/2019 8:42	0	2.670	33.6	82.7
1/3/2019 8:52	0	2.670	33.6	82.3
1/3/2019 9:02	0	2.670	33.6	81.9
1/3/2019 9:12	0	2.670	33.6	81.5
1/3/2019 9:22	0	2.670	33.6	81.2
1/3/2019 9:32	0	2.670	33.6	80.9
1/3/2019 9:42	0	2.670	33.8	80.7
1/3/2019 9:52	0	2.670	33.8	80.4
1/3/2019 10:02	0	2.670	34.0	80.2
1/3/2019 10:12	0	2.670	34.0	79.9
1/3/2019 10:22	0	2.670	34.0	79.6
1/3/2019 10:32	0	2.670	34.0	79.4
1/3/2019 10:42	0	2.670	34.0	79.1
1/3/2019 10:52	0	2.670	34.2	78.9
1/3/2019 11:02	0	2.670	34.3	78.6
1/3/2019 11:12	0	2.670	34.5	78.4
1/3/2019 11:22	0	2.670	34.5	78.0
1/3/2019 11:32	0	2.670	34.5	77.7
1/3/2019 11:42	0	2.670	34.3	77.3
1/3/2019 11:52	0	2.670	34.3	77.0
1/3/2019 12:02	0	2.670	34.2	76.8
1/3/2019 12:12	0	2.670	34.2	76.5
1/3/2019 12:22	0	2.670	34.2	76.4
1/3/2019 12:32	0	2.670	34.2	76.2
1/3/2019 12:42	0	2.670	34.3	76.1
1/3/2019 12:52	0	2.670	34.3	76.2
1/3/2019 13:02	0	2.670	34.5	76.3
1/3/2019 13:12	0	2.661	34.5	76.4
1/3/2019 13:22	0	2.661	34.3	76.4
1/3/2019 13:32	0	2.661	34.3	76.4
1/3/2019 13:42	0	2.661	34.2	76.3
1/3/2019 13:52	0	2.661	34.3	76.4
1/3/2019 14:02	0	2.661	34.3	76.3
1/3/2019 14:12	0	2.661	34.3	76.1
1/3/2019 14:22	0	2.661	34.3	76.0
1/3/2019 14:32	0	2.661	34.5	75.6
1/3/2019 14:42	0	2.661	34.5	75.1
1/3/2019 14:52	0	2.661	34.5	74.6
1/3/2019 15:02	0	2.661	34.5	74.2
1/3/2019 15:12	0	2.661	34.5	73.8
1/3/2019 15:22	0	2.661	34.3	73.5
1/3/2019 15:32	0	2.661	34.2	73.3
1/3/2019 15:42	0	2.661	34.0	73.1
1/3/2019 15:52	0	2.661	33.8	73.1
1/3/2019 16:02	0	2.661	33.8	73.0
1/3/2019 16:12	0	2.661	33.6	72.9
1/3/2019 16:22	0	2.661	33.6	72.9
1/3/2019 16:32	0	2.661	33.4	72.9
1/3/2019 16:42	0	2.661	33.4	72.8
1/3/2019 16:52	0	2.661	33.4	72.8
1/3/2019 17:02	0	2.661	33.3	72.7
1/3/2019 17:12	0	2.661	33.3	72.7
1/3/2019 17:22	0	2.661	33.3	72.7
1/3/2019 17:32	0	2.661	33.3	72.7
1/3/2019 17:42	0	2.661	33.3	72.7
1/3/2019 17:52	0	2.661	33.1	72.8
1/3/2019 18:02	0	2.661	33.1	72.8
1/3/2019 18:12	0	2.661	33.1	72.8

School Monitoring Station

Time Stamp	H_2S (PPB)	Battery (Volts)	Temperature (°F)	Humidity (%)
1/3/2019 18:22	0	2.661	33.1	72.9
1/3/2019 18:32	0	2.652	33.1	73.0
1/3/2019 18:42	0	2.652	33.1	73.2
1/3/2019 18:52	0	2.652	33.1	73.4
1/3/2019 19:02	0	2.652	33.1	73.7
1/3/2019 19:12	0	2.652	33.1	73.9
1/3/2019 19:22	0	2.652	33.1	74.1
1/3/2019 19:32	0	2.652	33.1	74.3
1/3/2019 19:42	0	2.652	33.1	74.6
1/3/2019 19:52	0	2.652	33.1	74.9
1/3/2019 20:02	0	2.652	33.3	75.3
1/3/2019 20:12	0	2.652	33.4	75.6
1/3/2019 20:22	0	2.652	33.6	75.8
1/3/2019 20:32	0	2.652	33.8	76.0
1/3/2019 20:42	0	2.652	34.0	76.0
1/3/2019 20:52	0	2.652	34.2	76.0
1/3/2019 21:02	0	2.652	34.3	75.8
1/3/2019 21:12	0	2.652	34.3	75.7
1/3/2019 21:22	0	2.652	34.5	75.5
1/3/2019 21:32	0	2.652	34.5	75.3
1/3/2019 21:42	0	2.652	34.7	75.1
1/3/2019 21:52	0	2.652	34.7	74.9
1/3/2019 22:02	0	2.652	34.7	74.8
1/3/2019 22:12	0	2.652	34.7	74.7
1/3/2019 22:22	0	2.652	34.9	74.5
1/3/2019 22:32	0	2.652	34.9	74.4
1/3/2019 22:42	0	2.652	34.9	74.3
1/3/2019 22:52	0	2.652	34.9	74.1
1/3/2019 23:02	0	2.652	34.9	74.0
1/3/2019 23:12	0	2.652	34.9	73.9
1/3/2019 23:22	0	2.652	35.1	73.8
1/3/2019 23:32	0	2.652	35.1	73.8
1/3/2019 23:42	0	2.652	35.1	73.8
1/3/2019 23:52	0	2.652	35.1	73.8
1/4/2019 0:02	0	2.652	35.1	73.8
1/4/2019 0:12	0	2.652	35.1	73.7
1/4/2019 0:22	0	2.652	35.1	73.7
1/4/2019 0:32	0	2.652	35.1	73.6
1/4/2019 0:42	0	2.652	35.1	73.6
1/4/2019 0:52	0	2.652	35.1	73.5
1/4/2019 1:02	0	2.652	35.1	73.4
1/4/2019 1:12	0	2.652	35.1	73.4
1/4/2019 1:22	0	2.652	35.1	73.4
1/4/2019 1:32	0	2.652	34.9	73.4
1/4/2019 1:42	0	2.652	34.7	73.4
1/4/2019 1:52	0	2.652	34.7	73.4
1/4/2019 2:02	0	2.652	34.3	73.5
1/4/2019 2:12	0	2.652	34.2	73.5
1/4/2019 2:22	0	2.652	34.0	73.6
1/4/2019 2:32	0	2.652	34.0	73.6
1/4/2019 2:42	0	2.652	33.6	73.7
1/4/2019 2:52	0	2.652	33.4	73.8
1/4/2019 3:02	0	2.643	33.3	74.0
1/4/2019 3:12	0	2.643	32.9	74.1
1/4/2019 3:22	0	2.643	32.5	74.2
1/4/2019 3:32	0	2.643	32.4	74.4
1/4/2019 3:42	0	2.643	32.2	74.6
1/4/2019 3:52	0	2.643	32.0	74.9
1/4/2019 4:02	0	2.643	32.0	75.1
1/4/2019 4:12	0	2.643	32.0	75.3

Attachment 2

School Monitoring Station

Time Stamp	H_2S (PPB)	Battery (Volts)	Temperature (°F)	Humidity (%)
1/4/2019 4:22	0	2.643	32.0	75.5
1/4/2019 4:32	0	2.643	32.0	75.7
1/4/2019 4:42	0	2.643	32.0	75.9
1/4/2019 4:52	0	2.643	32.0	76.0
1/4/2019 5:02	0	2.643	32.0	76.2
1/4/2019 5:12	0	2.643	32.2	76.3
1/4/2019 5:22	0	2.643	32.4	76.4
1/4/2019 5:32	0	2.635	32.5	76.5
1/4/2019 5:42	0	2.635	32.7	76.5
1/4/2019 5:52	0	2.643	32.9	76.5
1/4/2019 6:02	0	2.635	33.1	76.5
1/4/2019 6:12	0	2.635	33.3	76.4
1/4/2019 6:22	0	2.635	33.3	76.3
1/4/2019 6:32	0	2.635	33.3	76.3
1/4/2019 6:42	0	2.643	33.3	76.2
1/4/2019 6:52	0	2.635	33.1	76.1
1/4/2019 7:02	0	2.635	33.1	76.1
1/4/2019 7:12	0	2.635	33.1	76.2
1/4/2019 7:22	0	2.635	33.3	76.1
1/4/2019 7:32	0	2.635	33.4	76.1
1/4/2019 7:42	0	2.635	33.6	76.0
1/4/2019 7:52	0	2.635	33.8	75.9
1/4/2019 8:02	0	2.635	33.8	75.8
1/4/2019 8:12	0	2.635	34.0	75.7
1/4/2019 8:22	0	2.635	34.3	75.6
1/4/2019 8:32	0	2.635	34.7	75.5
1/4/2019 8:42	0	2.635	35.2	75.3
1/4/2019 8:52	0	2.643	35.8	75.1
1/4/2019 9:02	0	2.643	36.3	74.9
1/4/2019 9:12	0	2.643	36.9	74.6
1/4/2019 9:22	0	2.643	37.4	74.1
1/4/2019 9:32	0	2.643	37.9	73.7
1/4/2019 9:42	0	2.643	38.5	73.3
1/4/2019 9:52	0	2.643	38.8	72.8
1/4/2019 10:02	0	2.643	39.2	72.3
1/4/2019 10:12	0	2.643	39.6	71.9
1/4/2019 10:22	0	2.643	40.1	71.5
1/4/2019 10:32	0	2.643	40.6	71.0
1/4/2019 10:42	0	2.643	41.0	70.6
1/4/2019 10:52	0	2.652	41.4	70.2
1/4/2019 11:02	0	2.652	41.7	69.6
1/4/2019 11:12	0	2.652	42.3	69.2
1/4/2019 11:22	0	2.652	43.2	68.7
1/4/2019 11:32	0	2.652	43.9	68.1
1/4/2019 11:42	0	2.652	45.0	67.5
1/4/2019 11:52	0	2.652	45.7	66.8
1/4/2019 12:02	0	2.652	46.4	66.1
1/4/2019 12:12	0	2.661	46.9	65.4
1/4/2019 12:22	0	2.661	47.8	64.8
1/4/2019 12:32	0	2.661	48.4	64.1
1/4/2019 12:42	0	2.661	48.6	63.2
1/4/2019 12:52	0	2.661	49.3	62.6
1/4/2019 13:02	0	2.661	49.8	61.9
1/4/2019 13:12	0	2.661	50.4	61.1
1/4/2019 13:22	0	2.670	50.7	60.5
1/4/2019 13:32	0	2.670	51.6	60.0
1/4/2019 13:42	0	2.670	52.2	59.3
1/4/2019 13:52	0	2.670	52.3	58.5
1/4/2019 14:02	0	2.670	52.3	57.8
1/4/2019 14:12	0	2.670	52.7	57.2

Attachment 2

School Monitoring Station

Time Stamp	H_2S (PPB)	Battery (Volts)	Temperature (°F)	Humidity (%)
1/4/2019 14:22	0	2.670	52.9	56.6
1/4/2019 14:32	0	2.679	53.2	56.0
1/4/2019 14:42	0	2.679	53.6	55.4
1/4/2019 14:52	0	2.679	53.6	54.8
1/4/2019 15:02	0	2.679	53.2	54.3
1/4/2019 15:12	0	2.679	52.9	53.8
1/4/2019 15:22	0	2.679	52.7	53.4
1/4/2019 15:32	0	2.679	52.7	53.3
1/4/2019 15:42	0	2.679	52.9	53.2
1/4/2019 15:52	0	2.679	52.7	53.0
1/4/2019 16:02	0	2.679	52.3	52.8
1/4/2019 16:12	0	2.679	51.6	52.7
1/4/2019 16:22	0	2.679	50.9	52.7
1/4/2019 16:32	0	2.679	49.8	52.7
1/4/2019 16:42	0	2.679	49.1	52.9
1/4/2019 16:52	0	2.679	48.2	53.0
1/4/2019 17:02	0	2.679	47.7	53.2
1/4/2019 17:12	0	2.679	46.9	53.5
1/4/2019 17:22	0	2.679	46.2	53.7
1/4/2019 17:32	0	2.679	45.5	54.1
1/4/2019 17:42	0	2.679	44.6	54.5
1/4/2019 17:52	0	2.679	44.1	54.9
1/4/2019 18:02	0	2.679	43.7	55.3
1/4/2019 18:12	0	2.679	43.5	55.8
1/4/2019 18:22	0	2.670	43.3	56.2
1/4/2019 18:32	0	2.670	43.2	56.5
1/4/2019 18:42	0	2.670	42.8	56.8
1/4/2019 18:52	0	2.670	42.4	57.2
1/4/2019 19:02	0	2.670	41.9	57.5
1/4/2019 19:12	0	2.670	41.5	57.9
1/4/2019 19:22	0	2.670	41.0	58.3
1/4/2019 19:32	0	2.670	40.5	58.8
1/4/2019 19:42	0	2.670	40.1	59.4
1/4/2019 19:52	0	2.670	39.7	59.9
1/4/2019 20:02	0	2.661	39.2	60.4
1/4/2019 20:12	0	2.661	38.7	60.9
1/4/2019 20:22	0	2.661	38.1	61.5
1/4/2019 20:32	0	2.661	37.8	62.1
1/4/2019 20:42	0	2.661	37.2	62.6
1/4/2019 20:52	0	2.661	36.5	63.1
1/4/2019 21:02	0	2.661	35.8	63.6
1/4/2019 21:12	0	2.652	35.2	64.2
1/4/2019 21:22	0	2.652	34.9	64.9
1/4/2019 21:32	0	2.652	34.5	65.5
1/4/2019 21:42	0	2.652	33.8	66.0
1/4/2019 21:52	0	2.652	33.3	66.6
1/4/2019 22:02	0	2.643	32.7	67.3
1/4/2019 22:12	0	2.643	32.4	68.0
1/4/2019 22:22	0	2.643	32.0	68.6
1/4/2019 22:32	0	2.643	31.8	69.2
1/4/2019 22:42	0	2.643	31.5	69.8
1/4/2019 22:52	0	2.635	31.1	70.3
1/4/2019 23:02	0	2.635	30.6	70.8
1/4/2019 23:12	0	2.635	30.2	71.3
1/4/2019 23:22	0	2.635	29.8	71.8
1/4/2019 23:32	0	2.635	29.5	72.2
1/4/2019 23:42	0	2.635	29.3	72.7
1/4/2019 23:52	0	2.635	28.9	73.2
1/5/2019 0:02	0	2.626	28.6	73.7
1/5/2019 0:12	0	2.626	28.4	74.2

School Monitoring Station

Time Stamp	H_2S (PPB)	Battery (Volts)	Temperature (°F)	Humidity (%)
1/5/2019 0:22	0	2.626	28.2	74.6
1/5/2019 0:32	0	2.626	28.0	75.0
1/5/2019 0:42	0	2.626	27.9	75.5
1/5/2019 0:52	0	2.626	27.7	75.9
1/5/2019 1:02	0	2.626	27.5	76.3
1/5/2019 1:12	0	2.626	27.3	76.7
1/5/2019 1:22	0	2.617	27.3	77.1
1/5/2019 1:32	0	2.617	27.0	77.4
1/5/2019 1:42	0	2.617	27.0	77.7
1/5/2019 1:52	0	2.617	26.8	78.1
1/5/2019 2:02	0	2.617	26.8	78.4
1/5/2019 2:12	0	2.617	26.6	78.7
1/5/2019 2:22	0	2.617	26.2	78.9
1/5/2019 2:32	0	2.617	26.2	79.2
1/5/2019 2:42	0	2.617	26.1	79.4
1/5/2019 2:52	0	2.617	25.9	79.7
1/5/2019 3:02	0	2.617	26.1	80.0
1/5/2019 3:12	0	2.608	26.1	80.3
1/5/2019 3:22	0	2.608	25.9	80.6
1/5/2019 3:32	0	2.608	25.7	80.8
1/5/2019 3:42	0	2.608	25.5	81.0
1/5/2019 3:52	0	2.608	25.3	81.2
1/5/2019 4:02	0	2.608	25.3	81.4
1/5/2019 4:12	0	2.608	25.2	81.6
1/5/2019 4:22	0	2.608	25.2	81.8
1/5/2019 4:32	0	2.608	25.0	82.0
1/5/2019 4:42	0	2.608	24.8	82.1
1/5/2019 4:52	0	2.600	24.8	82.3
1/5/2019 5:02	0	2.600	24.6	82.5
1/5/2019 5:12	0	2.600	24.4	82.6
1/5/2019 5:22	0	2.600	24.6	82.7
1/5/2019 5:32	0	2.600	24.4	82.9
1/5/2019 5:42	0	2.600	24.4	83.1
1/5/2019 5:52	0	2.600	24.4	83.2
1/5/2019 6:02	0	2.600	24.3	83.4
1/5/2019 6:12	0	2.600	24.3	83.6
1/5/2019 6:22	0	2.600	24.1	83.7
1/5/2019 6:32	0	2.591	24.1	83.9
1/5/2019 6:42	0	2.591	23.9	84.0
1/5/2019 6:52	0	2.591	23.7	84.1
1/5/2019 7:02	0	2.591	23.5	84.2
1/5/2019 7:12	0	2.591	23.5	84.3
1/5/2019 7:22	0	2.591	23.5	84.4
1/5/2019 7:32	0	2.591	23.5	84.6
1/5/2019 7:42	0	2.591	23.5	84.7
1/5/2019 7:52	0	2.591	23.5	84.9
1/5/2019 8:02	0	2.591	23.4	85.0
1/5/2019 8:12	0	2.582	23.4	85.1
1/5/2019 8:22	0	2.582	23.7	85.3
1/5/2019 8:32	0	2.582	24.3	85.5
1/5/2019 8:42	0	2.582	25.2	85.8
1/5/2019 8:52	0	2.591	26.1	86.2
1/5/2019 9:02	0	2.591	27.1	86.4
1/5/2019 9:12	0	2.591	28.2	86.7
1/5/2019 9:22	0	2.591	29.3	87.1
1/5/2019 9:32	0	2.591	30.4	87.4
1/5/2019 9:42	0	2.591	31.1	87.6
1/5/2019 9:52	0	2.600	31.6	87.8
1/5/2019 10:02	0	2.600	32.0	88.1
1/5/2019 10:12	0	2.600	32.4	88.3

School Monitoring Station

Time Stamp	H_2S (PPB)	Battery (Volts)	Temperature (°F)	Humidity (%)
1/5/2019 10:22	0	2.600	32.7	88.6
1/5/2019 10:32	0	2.600	33.3	88.8
1/5/2019 10:42	0	2.600	33.8	89.0
1/5/2019 10:52	0	2.600	34.2	89.3
1/5/2019 11:02	0	2.608	34.7	89.5
1/5/2019 11:12	0	2.608	35.2	89.7
1/5/2019 11:22	0	2.608	35.6	90.0
1/5/2019 11:32	0	2.608	35.8	90.1
1/5/2019 11:42	0	2.608	36.1	90.3
1/5/2019 11:52	0	2.608	36.3	90.5
1/5/2019 12:02	0	2.608	36.5	90.6
1/5/2019 12:12	0	2.608	36.7	90.8
1/5/2019 12:22	0	2.608	36.7	91.0
1/5/2019 12:32	0	2.617	36.9	91.1
1/5/2019 12:42	0	2.617	36.9	91.1
1/5/2019 12:52	0	2.617	36.9	91.2
1/5/2019 13:02	0	2.617	36.9	91.2
1/5/2019 13:12	0	2.617	36.9	91.3
1/5/2019 13:22	0	2.617	37.0	91.3
1/5/2019 13:32	0	2.617	37.2	91.2
1/5/2019 13:42	0	2.617	37.2	91.2
1/5/2019 13:52	0	2.617	37.6	91.2
1/5/2019 14:02	0	2.617	37.8	91.1
1/5/2019 14:12	0	2.617	37.8	90.9
1/5/2019 14:22	0	2.617	37.8	90.7
1/5/2019 14:32	0	2.617	37.8	90.5
1/5/2019 14:42	0	2.617	37.6	90.3
1/5/2019 14:52	0	2.617	37.6	90.0
1/5/2019 15:02	0	2.617	37.6	89.7
1/5/2019 15:12	0	2.617	37.6	89.5
1/5/2019 15:22	0	2.617	37.6	89.2
1/5/2019 15:32	0	2.617	37.6	88.9
1/5/2019 15:42	0	2.617	37.6	88.6
1/5/2019 15:52	0	2.617	37.4	88.4
1/5/2019 16:02	0	2.617	37.4	88.2
1/5/2019 16:12	0	2.617	37.4	88.0
1/5/2019 16:22	0	2.617	37.4	87.8
1/5/2019 16:32	0	2.617	37.4	87.7
1/5/2019 16:42	0	2.617	37.4	87.5
1/5/2019 16:52	0	2.617	37.4	87.2
1/5/2019 17:02	0	2.617	37.2	86.9
1/5/2019 17:12	0	2.617	37.2	86.7
1/5/2019 17:22	0	2.617	37.2	86.3
1/5/2019 17:32	0	2.617	37.2	86.1
1/5/2019 17:42	0	2.617	37.2	85.8
1/5/2019 17:52	0	2.617	37.0	85.7
1/5/2019 18:02	0	2.617	36.9	85.5
1/5/2019 18:12	0	2.617	36.7	85.3
1/5/2019 18:22	0	2.617	36.7	85.2
1/5/2019 18:32	0	2.617	36.5	85.0
1/5/2019 18:42	0	2.617	36.5	84.9
1/5/2019 18:52	0	2.617	36.5	84.7
1/5/2019 19:02	0	2.617	36.5	84.7
1/5/2019 19:12	0	2.617	36.5	84.6
1/5/2019 19:22	0	2.617	36.5	84.5
1/5/2019 19:32	0	2.617	36.3	84.4
1/5/2019 19:42	0	2.617	36.3	84.3
1/5/2019 19:52	0	2.617	36.3	84.2
1/5/2019 20:02	0	2.617	36.3	84.1
1/5/2019 20:12	0	2.617	36.1	84.0

School Monitoring Station

Time Stamp	H_2S (PPB)	Battery (Volts)	Temperature (°F)	Humidity (%)
1/5/2019 20:22	0	2.608	35.8	83.8
1/5/2019 20:32	0	2.608	35.4	83.7
1/5/2019 20:42	0	2.608	35.4	83.7
1/5/2019 20:52	0	2.608	35.4	83.7
1/5/2019 21:02	0	2.608	35.4	83.8
1/5/2019 21:12	0	2.608	35.4	83.8
1/5/2019 21:22	0	2.608	35.4	83.7
1/5/2019 21:32	0	2.608	35.6	83.7
1/5/2019 21:42	0	2.608	35.6	83.7
1/5/2019 21:52	0	2.608	35.6	83.7
1/5/2019 22:02	0	2.608	35.8	83.6
1/5/2019 22:12	0	2.608	35.8	83.7
1/5/2019 22:22	0	2.608	36.0	83.7
1/5/2019 22:32	0	2.608	36.1	83.8
1/5/2019 22:42	0	2.608	36.3	83.9
1/5/2019 22:52	0	2.608	36.5	84.0
1/5/2019 23:02	0	2.608	36.9	84.2
1/5/2019 23:12	0	2.608	37.2	84.4
1/5/2019 23:22	0	2.608	37.6	84.8
1/5/2019 23:32	0	2.608	37.9	85.1
1/5/2019 23:42	0	2.608	38.3	85.3
1/5/2019 23:52	0	2.608	38.5	85.4
1/6/2019 0:02	0	2.608	38.8	85.5
1/6/2019 0:12	0	2.608	39.0	85.6
1/6/2019 0:22	0	2.608	39.0	85.6
1/6/2019 0:32	0	2.608	39.2	85.6
1/6/2019 0:42	0	2.608	39.2	85.6
1/6/2019 0:52	0	2.608	39.4	85.7
1/6/2019 1:02	0	2.608	39.4	85.7
1/6/2019 1:12	0	2.608	39.6	85.6
1/6/2019 1:22	0	2.608	39.6	85.6
1/6/2019 1:32	0	2.608	39.6	85.5
1/6/2019 1:42	0	2.608	39.7	85.5
1/6/2019 1:52	0	2.608	39.7	85.4
1/6/2019 2:02	0	2.608	39.7	85.3
1/6/2019 2:12	0	2.608	39.9	85.2
1/6/2019 2:22	0	2.608	39.9	85.1
1/6/2019 2:32	0	2.608	39.9	85.0
1/6/2019 2:42	0	2.608	39.9	84.9
1/6/2019 2:52	0	2.608	39.9	84.9
1/6/2019 3:02	0	2.608	40.1	84.9
1/6/2019 3:12	0	2.608	40.1	84.8
1/6/2019 3:22	0	2.608	39.9	84.8
1/6/2019 3:32	0	2.608	39.9	84.8
1/6/2019 3:42	0	2.608	39.7	84.9
1/6/2019 3:52	0	2.608	39.7	85.1
1/6/2019 4:02	0	2.608	39.7	85.2
1/6/2019 4:12	0	2.608	39.7	85.3
1/6/2019 4:22	0	2.608	39.7	85.3
1/6/2019 4:32	0	2.608	39.7	85.3
1/6/2019 4:42	0	2.608	39.7	85.3
1/6/2019 4:52	0	2.608	39.7	85.4
1/6/2019 5:02	0	2.608	39.7	85.4
1/6/2019 5:12	0	2.608	39.7	85.4
1/6/2019 5:22	0	2.608	39.7	85.3
1/6/2019 5:32	0	2.608	39.7	85.3
1/6/2019 5:42	0	2.608	39.7	85.1
1/6/2019 5:52	0	2.608	39.7	84.9
1/6/2019 6:02	0	2.608	39.7	84.7
1/6/2019 6:12	0	2.608	39.6	84.5

School Monitoring Station

Time Stamp	H_2S (PPB)	Battery (Volts)	Temperature (°F)	Humidity (%)
1/6/2019 6:22	0	2.608	39.4	84.3
1/6/2019 6:32	0	2.608	39.4	84.1
1/6/2019 6:42	0	2.608	39.4	83.8
1/6/2019 6:52	0	2.608	39.2	83.6
1/6/2019 7:02	0	2.608	39.2	83.4
1/6/2019 7:12	0	2.608	38.8	83.2
1/6/2019 7:22	0	2.608	38.3	83.1
1/6/2019 7:32	0	2.608	37.9	83.0
1/6/2019 7:42	0	2.600	37.8	82.9
1/6/2019 7:52	0	2.600	37.6	82.8
1/6/2019 8:02	0	2.600	37.6	82.6
1/6/2019 8:12	0	2.600	37.4	82.2
1/6/2019 8:22	0	2.600	37.4	81.8
1/6/2019 8:32	0	2.600	37.2	81.4
1/6/2019 8:42	0	2.600	37.2	81.0
1/6/2019 8:52	0	2.600	37.2	80.8
1/6/2019 9:02	0	2.600	37.2	80.5
1/6/2019 9:12	0	2.600	37.0	80.2
1/6/2019 9:22	0	2.600	37.0	79.9
1/6/2019 9:32	0	2.600	36.9	79.7
1/6/2019 9:42	0	2.600	36.9	79.4
1/6/2019 9:52	0	2.600	36.9	79.2
1/6/2019 10:02	0	2.600	36.9	79.1
1/6/2019 10:12	0	2.600	36.9	78.9
1/6/2019 10:22	0	2.591	36.9	78.8
1/6/2019 10:32	0	2.591	36.9	78.8
1/6/2019 10:42	0	2.591	37.0	78.7
1/6/2019 10:52	0	2.591	37.2	78.5
1/6/2019 11:02	0	2.591	37.4	78.3
1/6/2019 11:12	0	2.591	37.6	78.0
1/6/2019 11:22	0	2.591	37.2	77.9
1/6/2019 11:32	0	2.591	36.7	78.0
1/6/2019 11:42	0	2.591	36.3	78.1
1/6/2019 11:52	0	2.591	36.1	78.1
1/6/2019 12:02	0	2.591	36.3	77.9
1/6/2019 12:12	0	2.591	36.5	77.6
1/6/2019 12:22	0	2.591	36.7	77.1
1/6/2019 12:32	0	2.591	36.5	76.4
1/6/2019 12:42	0	2.591	36.3	75.5
1/6/2019 12:52	0	2.591	36.1	74.8
1/6/2019 13:02	0	2.591	36.1	74.3
1/6/2019 13:12	0	2.591	36.0	74.0
1/6/2019 13:22	0	2.591	36.0	73.7
1/6/2019 13:32	0	2.582	36.1	73.4
1/6/2019 13:42	0	2.582	36.1	73.2
1/6/2019 13:52	0	2.582	36.0	72.8
1/6/2019 14:02	0	2.582	35.8	72.4
1/6/2019 14:12	0	2.582	35.8	71.5
1/6/2019 14:22	0	2.582	35.8	70.6
1/6/2019 14:32	0	2.582	36.0	69.7
1/6/2019 14:42	0	2.582	35.6	69.1
1/6/2019 14:52	0	2.582	35.2	68.9
1/6/2019 15:02	0	2.582	34.9	68.7
1/6/2019 15:12	0	2.582	34.5	68.8
1/6/2019 15:22	0	2.582	34.0	68.9
1/6/2019 15:32	0	2.582	33.8	68.8
1/6/2019 15:42	0	2.582	33.4	68.9
1/6/2019 15:52	0	2.573	33.3	68.8
1/6/2019 16:02	0	2.573	32.9	68.8
1/6/2019 16:12	0	2.573	32.7	68.6

School Monitoring Station

Time Stamp	H_2S (PPB)	Battery (Volts)	Temperature (°F)	Humidity (%)
1/6/2019 16:22	0	2.573	32.2	68.6
1/6/2019 16:32	0	2.573	32.2	68.3
1/6/2019 16:42	0	2.573	32.0	67.8
1/6/2019 16:52	0	2.573	32.0	67.2
1/6/2019 17:02	0	2.573	31.8	66.9
1/6/2019 17:12	0	2.573	31.5	66.7
1/6/2019 17:22	0	2.564	31.3	66.3
1/6/2019 17:32	0	2.564	31.3	65.9
1/6/2019 17:42	0	2.564	31.1	65.7
1/6/2019 17:52	0	2.564	31.1	65.9
1/6/2019 18:02	0	2.564	30.9	66.2
1/6/2019 18:12	0	2.564	30.7	66.4
1/6/2019 18:22	0	2.564	30.7	66.3
1/6/2019 18:32	0	2.564	30.6	65.9
1/6/2019 18:42	0	2.564	30.6	65.6
1/6/2019 18:52	0	2.564	30.2	65.7
1/6/2019 19:02	0	2.564	29.8	65.7
1/6/2019 19:12	0	2.556	29.3	65.7
1/6/2019 19:22	0	2.556	28.9	65.7
1/6/2019 19:32	0	2.556	28.6	65.7
1/6/2019 19:42	0	2.556	28.4	65.5
1/6/2019 19:52	0	2.556	28.2	65.3
1/6/2019 20:02	0	2.556	28.0	65.0
1/6/2019 20:12	0	2.556	27.7	64.7
1/6/2019 20:22	0	2.547	27.5	64.4
1/6/2019 20:32	0	2.547	27.3	64.1
1/6/2019 20:42	0	2.547	27.1	63.7
1/6/2019 20:52	0	2.547	27.0	63.4
1/6/2019 21:02	0	2.547	26.8	63.2
1/6/2019 21:12	0	2.547	26.4	63.0
1/6/2019 21:22	0	2.547	26.2	62.9
1/6/2019 21:32	0	2.538	25.9	62.7
1/6/2019 21:42	0	2.538	25.3	62.7
1/6/2019 21:52	0	2.538	24.8	62.7
1/6/2019 22:02	0	2.538	24.4	62.8
1/6/2019 22:12	0	2.538	24.1	62.9
1/6/2019 22:22	0	2.529	23.7	63.1
1/6/2019 22:32	0	2.529	23.4	63.3
1/6/2019 22:42	0	2.529	23.0	63.6
1/6/2019 22:52	0	2.529	22.8	63.9
1/6/2019 23:02	0	2.529	22.5	64.2
1/6/2019 23:12	0	2.521	22.5	64.6
1/6/2019 23:22	0	2.521	22.5	65.1
1/6/2019 23:32	0	2.521	22.6	65.4
1/6/2019 23:42	0	2.521	22.5	65.7
1/6/2019 23:52	0	2.521	22.3	65.9
1/7/2019 0:02	0	2.521	22.3	66.3
1/7/2019 0:12	0	2.521	22.1	66.6
1/7/2019 0:22	0	2.521	21.9	66.8
1/7/2019 0:32	0	2.512	22.1	67.2
1/7/2019 0:42	0	2.512	22.1	67.5
1/7/2019 0:52	0	2.512	21.9	67.6
1/7/2019 1:02	0	2.512	21.7	67.8
1/7/2019 1:12	0	2.512	21.7	68.1
1/7/2019 1:22	0	2.512	21.7	68.5
1/7/2019 1:32	0	2.512	21.7	68.7
1/7/2019 1:42	0	2.512	21.6	68.9
1/7/2019 1:52	0	2.512	21.4	69.1
1/7/2019 2:02	0	2.512	21.4	69.3
1/7/2019 2:12	0	2.512	21.4	69.6

School Monitoring Station

Time Stamp	H_2S (PPB)	Battery (Volts)	Temperature (°F)	Humidity (%)
1/7/2019 2:22	0	2.503	21.2	70.0
1/7/2019 2:32	0	2.503	21.4	70.3
1/7/2019 2:42	0	2.503	21.4	70.6
1/7/2019 2:52	0	2.503	21.4	70.7
1/7/2019 3:02	0	2.503	21.6	70.7
1/7/2019 3:12	0	2.503	21.6	70.8
1/7/2019 3:22	0	2.503	21.6	70.8
1/7/2019 3:32	0	2.503	21.6	70.8
1/7/2019 3:42	0	2.503	21.6	70.8
1/7/2019 3:52	0	2.503	21.4	70.7
1/7/2019 4:02	0	2.503	21.4	70.7
1/7/2019 4:12	0	2.503	21.4	70.6
1/7/2019 4:22	0	2.503	21.2	70.5
1/7/2019 4:32	0	2.503	21.0	70.4
1/7/2019 4:42	0	2.503	21.0	70.4
1/7/2019 4:52	0	2.494	20.8	70.4
1/7/2019 5:02	0	2.494	20.8	70.5
1/7/2019 5:12	0	2.494	20.8	70.6
1/7/2019 5:22	0	2.494	20.7	70.6
1/7/2019 5:32	0	2.494	20.7	70.5
1/7/2019 5:42	0	2.494	20.5	70.5
1/7/2019 5:52	0	2.494	20.3	70.5
1/7/2019 6:02	0	2.494	20.3	70.6
1/7/2019 6:12	0	2.494	20.1	70.6
1/7/2019 6:22	0	2.494	19.9	70.7
1/7/2019 6:32	0	2.485	19.8	70.7
1/7/2019 6:42	0	2.485	19.4	70.8
1/7/2019 6:52	0	2.485	19.2	70.8
1/7/2019 7:02	0	2.485	19.0	70.9
1/7/2019 7:12	0	2.485	18.9	71.0
1/7/2019 7:22	0	2.485	18.7	71.1
1/7/2019 7:32	0	2.485	18.5	71.2
1/7/2019 7:42	0	2.477	18.5	71.3
1/7/2019 7:52	0	2.477	18.3	71.4
1/7/2019 8:02	0	2.477	18.3	71.5
1/7/2019 8:12	0	2.477	18.3	71.6
1/7/2019 8:22	0	2.477	18.3	71.7
1/7/2019 8:32	0	2.477	18.5	71.9
1/7/2019 8:42	0	2.477	18.5	72.1
1/7/2019 8:52	0	2.477	18.7	72.3
1/7/2019 9:02	0	2.477	18.9	72.4
1/7/2019 9:12	0	2.477	19.0	72.5
1/7/2019 9:22	0	2.477	19.2	72.7
1/7/2019 9:32	0	2.477	19.6	72.8
1/7/2019 9:42	0	2.468	19.8	72.7
1/7/2019 9:52	0	2.477	19.9	72.7
1/7/2019 10:02	0	2.477	20.3	72.6
1/7/2019 10:12	0	2.477	20.5	72.4
1/7/2019 10:22	0	2.477	20.7	72.0
1/7/2019 10:32	0	2.477	20.8	71.7
1/7/2019 10:42	0	2.477	21.2	71.4
1/7/2019 10:52	0	2.477	21.4	71.0
1/7/2019 11:02	0	2.477	21.6	70.7
1/7/2019 11:12	0	2.477	21.7	70.4
1/7/2019 11:22	0	2.477	22.1	69.9
1/7/2019 11:32	0	2.477	22.3	69.4
1/7/2019 11:42	0	2.477	22.3	68.8
1/7/2019 11:52	0	2.477	22.5	68.2
1/7/2019 12:02	0	2.477	22.8	67.8
1/7/2019 12:12	0	2.477	23.2	67.5

Attachment 2

School Monitoring Station

Time Stamp	H_2S (PPB)	Battery (Volts)	Temperature (°F)	Humidity (%)
1/7/2019 12:22	0	2.477	23.4	67.3
1/7/2019 12:32	0	2.477	23.5	67.0
1/7/2019 12:42	0	2.485	23.7	66.8
1/7/2019 12:52	0	2.485	24.1	66.6
1/7/2019 13:02	0	2.485	24.3	66.3
1/7/2019 13:12	0	2.485	24.4	65.9
1/7/2019 13:22	0	2.485	24.6	65.3
1/7/2019 13:32	0	2.485	24.8	64.8
1/7/2019 13:42	0	2.485	24.8	64.4
1/7/2019 13:52	0	2.485	25.0	63.9
1/7/2019 14:02	0	2.485	25.2	63.4
1/7/2019 14:12	0	2.485	25.3	63.0
1/7/2019 14:22	0	2.485	25.3	62.8
1/7/2019 14:32	0	2.494	25.5	62.5
1/7/2019 14:42	0	2.494	25.5	62.3
1/7/2019 14:52	0	2.494	25.7	62.2
1/7/2019 15:02	0	2.494	25.7	62.1
1/7/2019 15:12	0	2.494	25.9	62.1
1/7/2019 15:22	0	2.494	25.9	62.2
1/7/2019 15:32	0	2.494	25.9	62.4
1/7/2019 15:42	0	2.494	25.9	62.6
1/7/2019 15:52	0	2.494	26.1	62.7
1/7/2019 16:02	0	2.494	26.2	62.8
1/7/2019 16:12	0	2.494	26.4	62.7
1/7/2019 16:22	0	2.494	26.6	62.6
1/7/2019 16:32	0	2.494	26.8	62.4
1/7/2019 16:42	0	2.494	26.8	62.4
1/7/2019 16:52	0	2.494	27.0	62.6
1/7/2019 17:02	0	2.503	27.0	62.8
1/7/2019 17:12	0	2.503	27.1	63.2
1/7/2019 17:22	0	2.503	27.3	63.5
1/7/2019 17:32	0	2.503	27.5	63.9
1/7/2019 17:42	0	2.503	27.9	64.3
1/7/2019 17:52	0	2.503	28.2	64.8
1/7/2019 18:02	0	2.503	28.6	65.3
1/7/2019 18:12	0	2.503	28.9	65.8
1/7/2019 18:22	0	2.503	29.3	66.2
1/7/2019 18:32	0	2.503	29.5	66.4
1/7/2019 18:42	0	2.503	29.7	66.6
1/7/2019 18:52	0	2.512	29.8	66.7
1/7/2019 19:02	0	2.512	29.8	66.8
1/7/2019 19:12	0	2.512	30.0	67.0
1/7/2019 19:22	0	2.512	30.2	67.0
1/7/2019 19:32	0	2.512	30.4	67.0
1/7/2019 19:42	0	2.512	30.7	66.7
1/7/2019 19:52	0	2.512	31.1	66.5
1/7/2019 20:02	0	2.512	31.5	66.0
1/7/2019 20:12	0	2.512	31.8	65.6
1/7/2019 20:22	0	2.512	32.0	65.0
1/7/2019 20:32	0	2.521	32.2	64.4
1/7/2019 20:42	0	2.521	32.7	63.8
1/7/2019 20:52	0	2.521	33.3	63.2
1/7/2019 21:02	0	2.521	33.6	62.6
1/7/2019 21:12	0	2.521	34.0	62.3
1/7/2019 21:22	0	2.521	34.0	62.5
1/7/2019 21:32	0	2.521	34.0	62.8
1/7/2019 21:42	0	2.521	34.2	63.3
1/7/2019 21:52	0	2.529	34.2	64.1
1/7/2019 22:02	0	2.529	34.0	64.9
1/7/2019 22:12	0	2.529	34.0	65.5

School Monitoring Station

Time Stamp	H_2S (PPB)	Battery (Volts)	Temperature (°F)	Humidity (%)
1/7/2019 22:22	0	2.529	34.0	65.8
1/7/2019 22:32	0	2.529	33.8	66.2
1/7/2019 22:42	0	2.529	33.6	67.0
1/7/2019 22:52	0	2.529	33.6	67.6
1/7/2019 23:02	0	2.529	33.4	68.3
1/7/2019 23:12	0	2.529	33.4	68.8
1/7/2019 23:22	0	2.529	33.3	69.5
1/7/2019 23:32	0	2.529	33.3	70.2
1/7/2019 23:42	0	2.529	33.4	70.7
1/7/2019 23:52	0	2.529	33.6	71.3
1/8/2019 0:02	0	2.529	33.8	71.8
1/8/2019 0:12	0	2.529	34.0	72.3
1/8/2019 0:22	0	2.529	34.0	72.8
1/8/2019 0:32	0	2.529	34.2	73.2
1/8/2019 0:42	0	2.529	34.3	73.6
1/8/2019 0:52	0	2.529	34.5	74.0
1/8/2019 1:02	0	2.529	34.7	74.4
1/8/2019 1:12	0	2.529	34.9	74.9
1/8/2019 1:22	0	2.529	35.2	75.3
1/8/2019 1:32	0	2.529	35.8	75.7
1/8/2019 1:42	0	2.529	36.3	76.1
1/8/2019 1:52	0	2.529	36.9	76.3
1/8/2019 2:02	0	2.529	37.4	76.4
1/8/2019 2:12	0	2.538	37.8	76.5
1/8/2019 2:22	0	2.538	37.9	76.5
1/8/2019 2:32	0	2.538	38.3	76.6
1/8/2019 2:42	0	2.538	38.5	76.6
1/8/2019 2:52	0	2.538	38.7	76.7
1/8/2019 3:02	0	2.538	39.0	76.7
1/8/2019 3:12	0	2.538	39.2	76.7
1/8/2019 3:22	0	2.538	39.4	76.7
1/8/2019 3:32	0	2.538	39.7	76.8
1/8/2019 3:42	0	2.538	39.9	76.8
1/8/2019 3:52	0	2.547	40.3	77.0
1/8/2019 4:02	0	2.547	40.8	77.1
1/8/2019 4:12	0	2.547	41.2	77.2
1/8/2019 4:22	0	2.547	41.7	77.2
1/8/2019 4:32	0	2.547	42.1	77.2
1/8/2019 4:42	0	2.547	42.6	77.1
1/8/2019 4:52	0	2.547	43.0	77.0
1/8/2019 5:02	0	2.556	43.3	76.9
1/8/2019 5:12	0	2.556	43.5	76.8
1/8/2019 5:22	0	2.556	43.9	76.8
1/8/2019 5:32	0	2.556	44.1	76.7
1/8/2019 5:42	0	2.556	44.2	76.6
1/8/2019 5:52	0	2.556	44.6	76.6
1/8/2019 6:02	0	2.556	44.8	76.5
1/8/2019 6:12	0	2.556	45.0	76.5
1/8/2019 6:22	0	2.556	45.1	76.4
1/8/2019 6:32	0	2.564	45.3	76.3
1/8/2019 6:42	0	2.564	45.5	76.3
1/8/2019 6:52	0	2.564	45.9	76.3
1/8/2019 7:02	0	2.564	46.2	76.2
1/8/2019 7:12	0	2.564	46.4	76.0
1/8/2019 7:22	0	2.564	46.6	75.9
1/8/2019 7:32	0	2.564	46.8	75.7
1/8/2019 7:42	0	2.564	46.8	75.6
1/8/2019 7:52	0	2.564	46.8	75.4
1/8/2019 8:02	0	2.564	46.8	75.3
1/8/2019 8:12	0	2.564	46.9	75.2

Attachment 2

School Monitoring Station

Time Stamp	H_2S (PPB)	Battery (Volts)	Temperature (°F)	Humidity (%)
1/8/2019 8:22	0	2.564	46.9	75.2
1/8/2019 8:32	0	2.564	46.9	75.1
1/8/2019 8:42	0	2.564	46.9	75.1
1/8/2019 8:52	0	2.564	46.9	75.1
1/8/2019 9:02	0	2.573	46.9	75.2
1/8/2019 9:12	0	2.573	47.1	75.2
1/8/2019 9:22	0	2.573	47.1	75.0
1/8/2019 9:32	0	2.564	46.8	74.6
1/8/2019 9:42	0	2.564	46.0	74.3
1/8/2019 9:52	0	2.564	45.5	74.1
1/8/2019 10:02	0	2.564	44.8	74.0
1/8/2019 10:12	0	2.564	44.4	74.0
1/8/2019 10:22	0	2.564	44.1	74.1
1/8/2019 10:32	0	2.564	43.7	74.2
1/8/2019 10:42	0	2.564	43.3	74.3
1/8/2019 10:52	0	2.564	43.0	74.4
1/8/2019 11:02	0	2.564	42.8	74.6
1/8/2019 11:12	0	2.564	42.6	74.8
1/8/2019 11:22	0	2.564	42.4	75.0
1/8/2019 11:32	0	2.564	42.3	75.2
1/8/2019 11:42	0	2.556	42.3	75.4
1/8/2019 11:52	0	2.556	42.3	75.6
1/8/2019 12:02	0	2.556	42.4	75.7
1/8/2019 12:12	0	2.556	42.4	75.9
1/8/2019 12:22	0	2.556	42.4	76.0
1/8/2019 12:32	0	2.556	42.6	76.1
1/8/2019 12:42	0	2.556	42.6	76.2
1/8/2019 12:52	0	2.556	43.0	76.4
1/8/2019 13:02	0	2.556	43.3	76.6
1/8/2019 13:12	0	2.556	43.7	76.8
1/8/2019 13:22	0	2.556	44.1	77.1
1/8/2019 13:32	0	2.556	44.2	77.1
1/8/2019 13:42	0	2.556	44.4	77.1
1/8/2019 13:52	0	2.556	44.4	77.0
1/8/2019 14:02	0	2.556	44.2	77.0
1/8/2019 14:12	0	2.556	43.9	77.2
1/8/2019 14:22	0	2.556	43.5	77.6
1/8/2019 14:32	0	2.556	43.2	78.3
1/8/2019 14:42	0	2.556	43.0	78.9
1/8/2019 14:52	0	2.556	42.8	79.6
1/8/2019 15:02	0	2.556	42.8	80.3
1/8/2019 15:12	0	2.556	42.8	80.9
1/8/2019 15:22	0	2.556	42.8	81.4
1/8/2019 15:32	0	2.556	42.8	81.9
1/8/2019 15:42	0	2.556	42.8	82.4
1/8/2019 15:52	0	2.556	42.8	82.9
1/8/2019 16:02	0	2.556	42.8	83.2
1/8/2019 16:12	0	2.556	42.8	83.6
1/8/2019 16:22	0	2.556	42.8	84.0
1/8/2019 16:32	0	2.556	42.8	84.4
1/8/2019 16:42	0	2.556	42.8	84.7
1/8/2019 16:52	0	2.556	42.4	84.9
1/8/2019 17:02	0	2.556	42.3	85.1
1/8/2019 17:12	0	2.556	42.1	85.2
1/8/2019 17:22	0	2.556	41.9	85.5
1/8/2019 17:32	0	2.556	41.9	85.7
1/8/2019 17:42	0	2.556	41.9	86.0
1/8/2019 17:52	0	2.556	41.7	86.2
1/8/2019 18:02	0	2.556	41.5	86.4
1/8/2019 18:12	0	2.547	41.2	86.4

Attachment 2

School Monitoring Station

Time Stamp	H_2S (PPB)	Battery (Volts)	Temperature (°F)	Humidity (%)
1/8/2019 18:22	0	2.547	40.6	86.4
1/8/2019 18:32	0	2.547	40.1	86.4
1/8/2019 18:42	0	2.547	39.9	86.4
1/8/2019 18:52	0	2.547	39.7	86.6
1/8/2019 19:02	0	2.547	39.6	86.7
1/8/2019 19:12	0	2.547	39.4	86.9
1/8/2019 19:22	0	2.547	39.4	87.1
1/8/2019 19:32	0	2.547	39.4	87.3
1/8/2019 19:42	0	2.547	39.4	87.4
1/8/2019 19:52	0	2.547	39.4	87.7
1/8/2019 20:02	0	2.547	39.6	87.9
1/8/2019 20:12	0	2.547	39.7	88.2
1/8/2019 20:22	0	2.547	39.9	88.4
1/8/2019 20:32	0	2.547	40.1	88.6
1/8/2019 20:42	0	2.547	40.1	88.8
1/8/2019 20:52	0	2.547	40.3	88.9
1/8/2019 21:02	0	2.538	40.3	89.1
1/8/2019 21:12	0	2.538	40.3	89.3
1/8/2019 21:22	0	2.538	40.3	89.5
1/8/2019 21:32	0	2.538	40.5	89.6
1/8/2019 21:42	0	2.538	40.6	89.8
1/8/2019 21:52	0	2.547	41.4	90.1
1/8/2019 22:02	0	2.547	41.9	90.4
1/8/2019 22:12	0	2.547	42.3	90.6
1/8/2019 22:22	0	2.547	42.4	90.9
1/8/2019 22:32	0	2.547	42.6	91.0
1/8/2019 22:42	0	2.547	42.8	91.1
1/8/2019 22:52	0	2.547	42.8	91.2
1/8/2019 23:02	0	2.547	43.0	91.3
1/8/2019 23:12	0	2.547	43.0	91.4
1/8/2019 23:22	0	2.547	43.0	91.4
1/8/2019 23:32	0	2.547	43.0	91.4
1/8/2019 23:42	0	2.547	43.0	91.5
1/8/2019 23:52	0	2.547	43.0	91.5